BA-1311
80 Hanover Road (MD 30), Reisterstown

Reisterstown quadrangle

Detail map, 1977

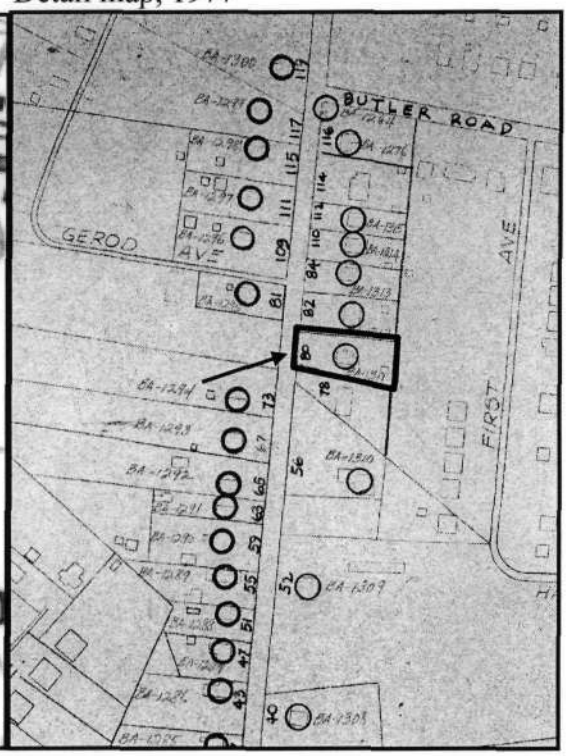

Sanborn Map, 1950

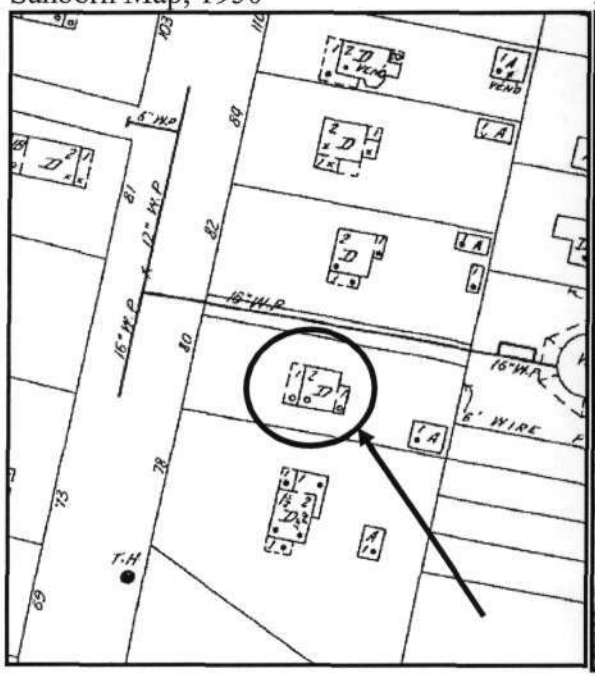

Aerial Photo

BA-1311
80 Hanover Road (MD 30), Reisterstown
Jennifer K. Cosham, 19 April 2006



Northwest elevation

Southwest elevation