BA-1306
26 Hanover Road (MD 30), Reisterstown
Reisterstown quadrangle

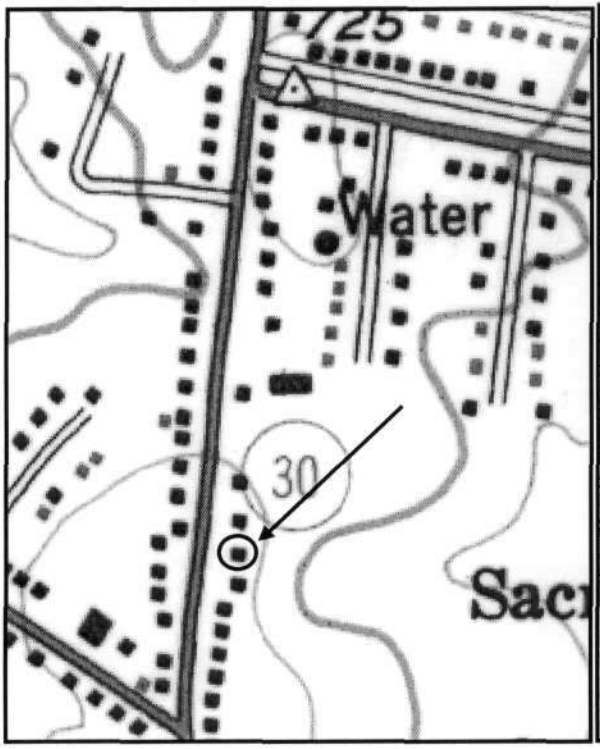

Detail map, 1977

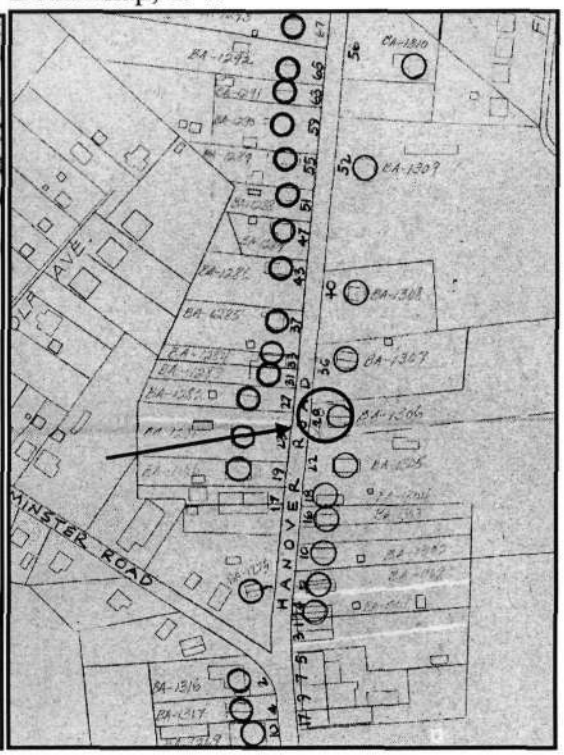

Sanborn Map, 1950

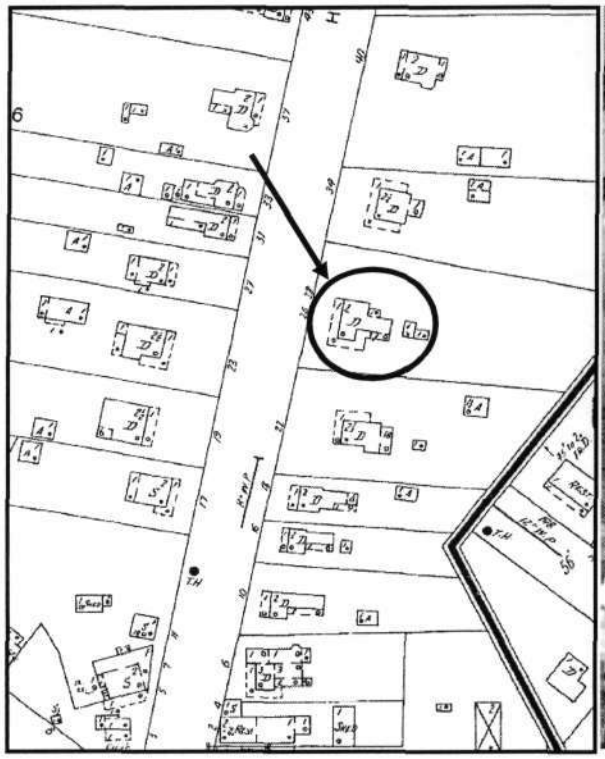

Aerial Photo

BA-1306
26 Hanover Road (MD 30), Reisterstown
Jennifer K. Cosham, 19 April 2006



Southwest elevation

Northwest elevation