BA-1305
22 Hanover Road (MD 30), Reisterstown

Reisterstown quadrangle

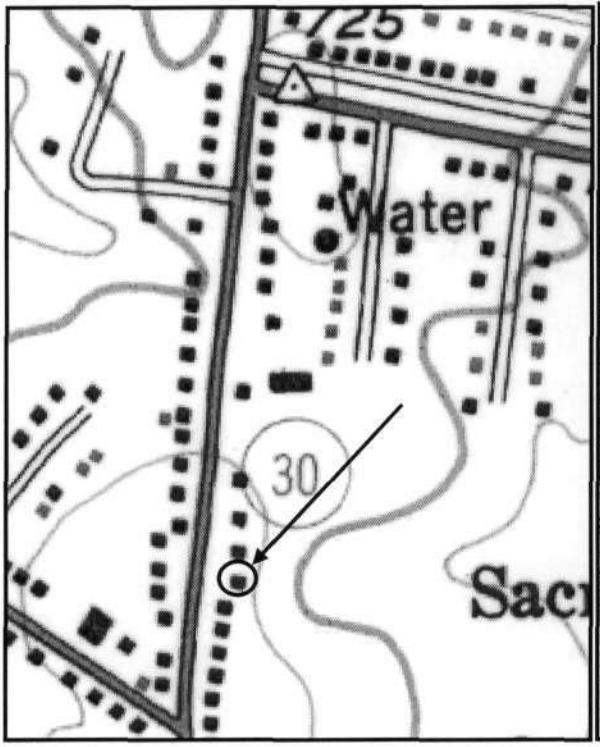

Detail map, 1977

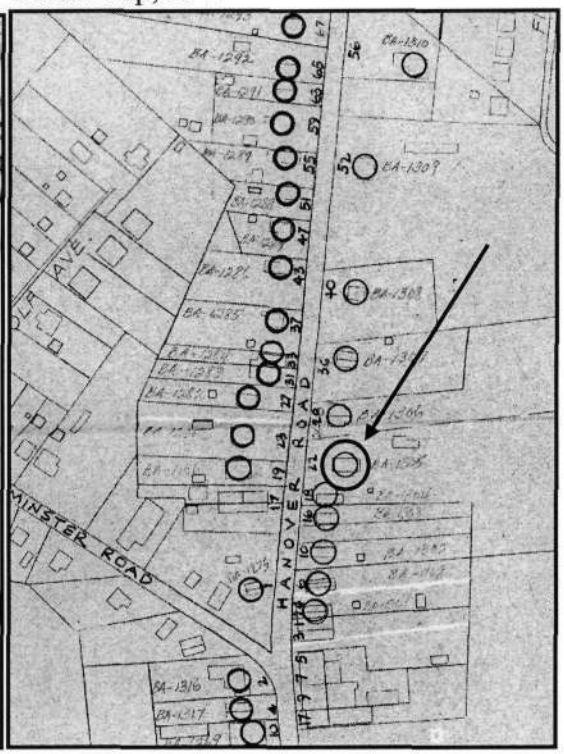

Sanborn Map, 1950

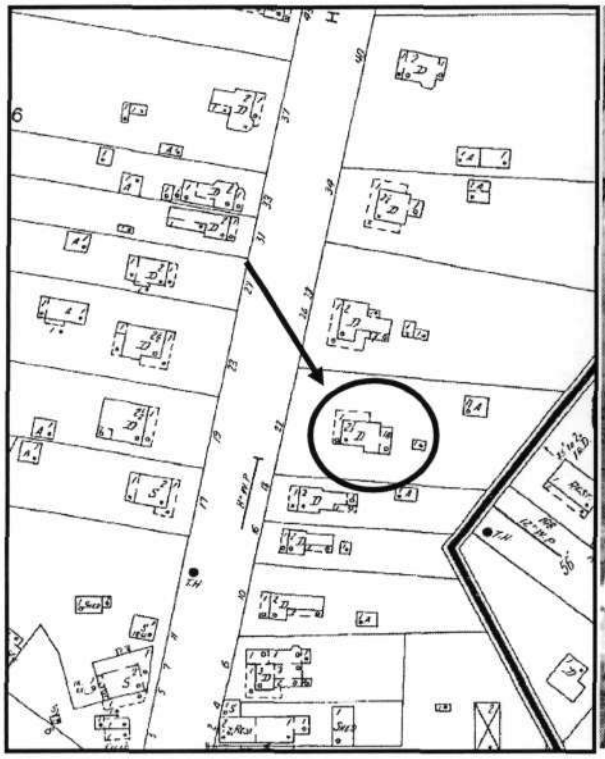

Aerial Photo



BA-1305
22 Hanover Road (MD 30), Reisterstown
Jennifer K. Cosham, 19 April 2006

Southwest elevation

Northwest elevation