Start Here

Scan One Time Only

And

Copy for Multiple Numbers

AA-461

AND

AA-461A

AA-461

recent (10/67) sale.

0204612204

Form 10-445 (5/62)

SUPPLEMENTAL INFORMATION AND PHOTOGRAPHS MAY BE ADDED ON SHEET OF SAME SIZE

1. STATE Annapolis, Maryland
COUNTY
TOWN VICINITY
STREET NO. 110-112-114 Duke of Gloucester

ORIGINAL OWNER John Ridout
ORIGINAL USE residences
PRESENT OWNER Keester/Slayton/~~Bonson~~ MANN
PRESENT USE residence
WALL CONSTRUCTION brick
NO. OF STORIES three

HISTORIC AMERICAN BUILDINGS SURVEY
INVENTORY

2. NAME Ridout Row Houses

DATE OR PERIOD 1774
STYLE Georgian
ARCHITECT
BUILDER

3. FOR LIBRARY OF CONGRESS USE

4. NOTABLE FEATURES, HISTORICAL SIGNIFICANCE AND DESCRIPTION OPEN TO PUBLIC no

110, 112, 114 Duke of Gloucester Street is an excellent example of the Georgian London town house transplanted in America. A straight forward, academic building in 3 parts with a pediment above the central portion, which is a slightly projecting pavillion. Building is symmetrical (note the 4 massive chimneys - superb!) except for present central doorway (probably changed). 110 and 114 have Palladian doorways with pilasters, pediments and semi-circular fanlights. All windows have splayed brick lintels and all are 6/6 except central 2nd (12/8) and 3rd (8/8) storeys. There are belt courses between floors and a simple wood cornice; 114 has granite steps, 110's are marble. Bond is flemish. Important architecturally-would be outstanding even in England. Perhaps earliest row houses in Annapolis.

5. PHYSICAL CONDITION OF STRUCTURE good

6. LOCATION MAP (Plan Optional)

7. PHOTOGRAPH

8. PUBLISHED SOURCES (Author, Title, Pages)
INTERVIEWS, RECORDS, PHOTOS, ETC.

Delos Smith,
Historic Annapolis, Inc.
Orlando Ridout IV

Corrections: H. A. Inc 1967

9. NAME, ADDRESS AND TITLE OF RECORDER

William D. Morgan
Columbia University
New York City

DATE OF RECORD August 7, 1967

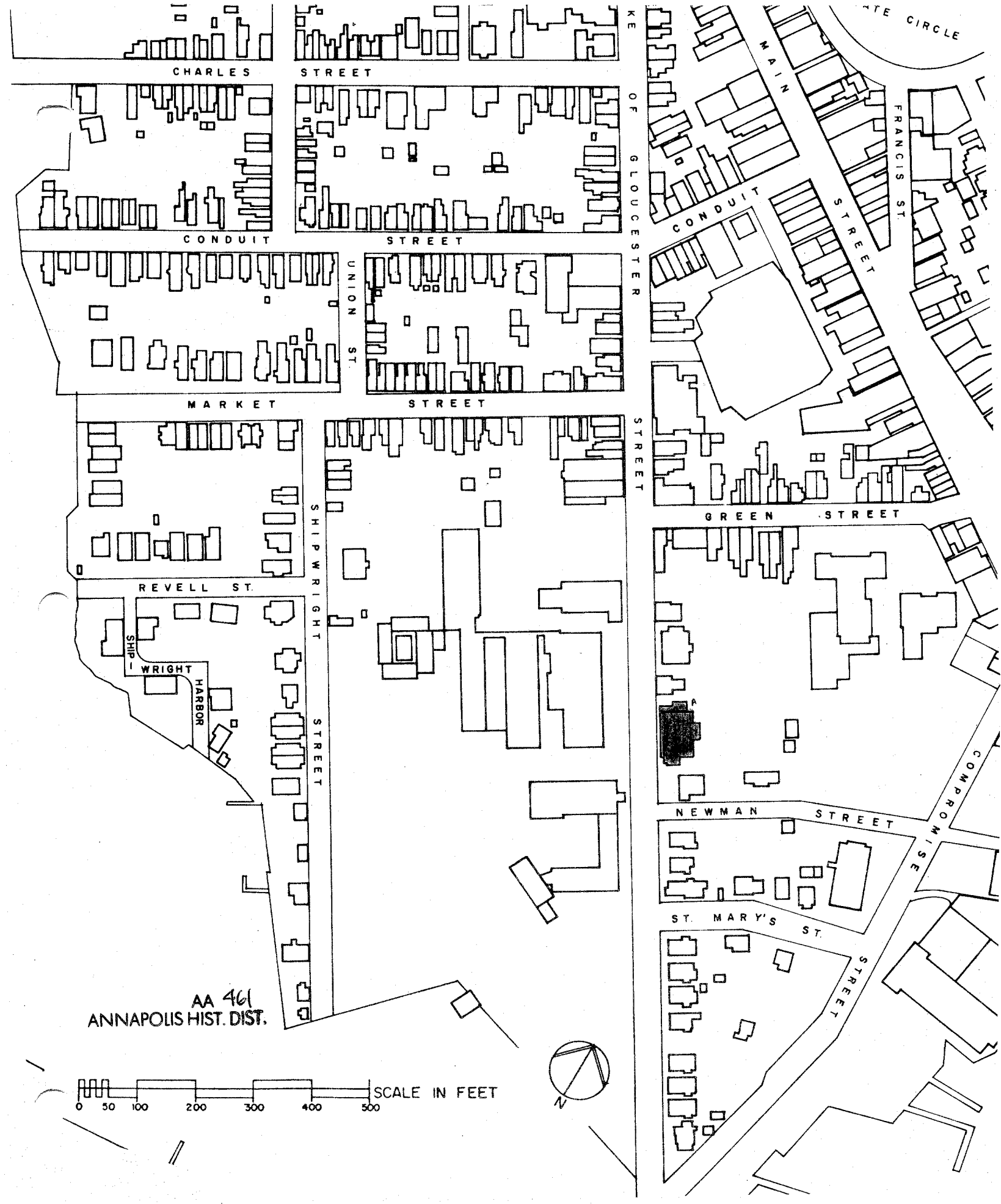
CHARLES STREET
CONDUIT STREET
MARKET STREET
UNION ST.
KE OF GLOUCESTER STREET
MAIN STREET
CONDUIT
FRANCIS ST.
GREEN STREET
REVELL ST.
SHIPWRIGHT STREET
SHIP-WRIGHT HARBOR
NEWMAN STREET
COMPROMISE STREET
ST. MARY'S ST.
AA 461
ANNAPOLIS HIST. DIST.
SCALE IN FEET
0 50 100 200 300 400 500
N

PA-461

PHOTOGRAPH BY
WILLIAM D. MORGAN
110-114 Duke St.
VIII/7/67

714

MARYLAND HISTORICAL TRUST
21 STATE CIRCLE
SHAW HOUSE
ANNAPOLIS, MARYLAND 21401

HISTORIC SITES SURVEY FIELD SHEET
Individual Structure Survey Form

SURVEY NUMBER: AA 461

NEGATIVE FILE NUMBER:

UTM REFERENCES:
Zone/Easting/Northing

U.S.G.S. QUAD. MAP:

PRESENT FORMAL NAME: Ridout Row

ORIGINAL FORMAL NAME: Ridout Row

PRESENT USE: residence

ORIGINAL USE:

ARCHITECT/ENGINEER:

BUILDER/CONTRACTOR: John Ridout

PHYSICAL CONDITION OF STRUCTURE:
Excellent ( ) Good (X)
Fair ( ) Poor: ( )

THEME:

STYLE: Georgian

DATE BUILT: 1774

COUNTY: Anne Arundel
TOWN: Annapolis
LOCATION: 110 Duke of Gloucester

COMMON NAME: Ridout Row

FUNCTIONAL TYPE: RES Map33 Par 117

OWNER: Richard Tyler
ADDRESS: 110 Duke of Gloucester
Annapolis, MD 21401

ACCESSIBILITY TO PUBLIC:
Yes (XX) No ( ) HABS Restricted ( )

LEVEL OF SIGNIFICANCE:
Local ( ) State ( ) National (✓)

GENERAL DESCRIPTION:
Structural System
1. Foundation: Stone( )Brick(X)Concrete( )Concrete Block( )
2. Wall Structure
   A. Wood Frame: Post and Beam( )Balloon( )
   B. Wood Bearing Masonry: Brick( )Stone( )Concrete( )Concrete Block( )
   C. Iron( ) D. Steel( ) E. Other:
3. Wall Covering: Clapboard( )Board and Batten( )Wood Shingle( )Shiplap( )
   Novelty( )Stucco( )Sheet Metal( )Aluminum( )Asphalt Shingle( )
   Brick Veneer(X)Stone Veneer( ) Asbestos Shingle( )
   Bonding Pattern: Flemish Other:
4. Roof Structure
   A. Truss: Wood(X)Iron( )Steel( )Concrete( )
   B. Other:
5. Roof Covering: Slate( )Wood Shingle( )Asphalt Shingle(X)Sheet Metal( )
   Built Up( )Rolled( )Tile( )Other:
6. Engineering Structure:
7. Other:

Appendages: Porches( )Towers( )Cupolas( )Dormers( )Chimneys(X)Sheds( )Ells(X)
Wings (X)Other: Additions at both ends and rear
Roof Style: Gable( )Hip( )Shed( )Flat( )Mansard( )Gambrel( )Jerkinhead( )
Saw Tooth( )With Monitor( )With Bellcast( )With Parapet( )With False Front( )
Other: Gable with pediment
Number of Stories: 3
Number of Bays: 9 x 3
Approximate Dimensions: 50 x 105
Entrance Location: Left

THREAT TO STRUCTURE:
No Threat(X)Zoning( )Roads( )
Development( )Deterioration( )
Alteration ( )Other:

LOCAL ATTITUDES:
Positive( )Negative( )
Mixed( ) Other:

ADDITIONAL ARCHITECTURAL OR STRUCTURAL DESCRIPTION: AA-461

Part of Ridout Row, with simple wood cornice, end wall chimney, molded watertable, brick belt courses at upper floors, pedimented entrance with round fan, splayed brick arches at windows; marbles stairs.

RELATED STRUCTURES: (Describe)

STATEMENT OF SIGNIFICANCE:

One-third of the architecturally most important row in Annapolis, part of the row developed by JOhn RIdout for the use of his children; important as types and critical to streetscape.

REFERENCES:

MAP: (Indicate North In Circle)



SURROUNDING ENVIRONMENT:
Open Lane( )Woodland( )Scattered Buildings( )
Moderately Built Up( )Densely Built Up(✓)
Residential( )Commercial( )
Agricultural( )Industrial( )
Roadside Strip Development( )
Other:

RECORDED BY: Russell Wright

ORGANIZATION: Historic Annapolis, Inc

DATE RECORDED: Aug. 1983

ONE
WAY

110 Duke of Gl AA 461
Annapolis, Anne Arundel County
Russell Wright July, 1982
Maryland Historical Trust,
Annapolis, Maryland
SW Elevation/camera facing NE

MARYLAND HISTORICAL TRUST
21 STATE CIRCLE
SHAW HOUSE
ANNAPOLIS, MARYLAND 21401

HISTORIC SITES SURVEY FIELD SHEET
Individual Structure Survey Form

SURVEY NUMBER: AA 461

NEGATIVE FILE NUMBER:

UTM REFERENCES:
Zone/Easting/Northing

U.S.G.S. QUAD. MAP:

PRESENT FORMAL NAME: Ridout Row

ORIGINAL FORMAL NAME: Ridout Row

PRESENT USE: residence

ORIGINAL USE:

ARCHITECT/ENGINEER:

BUILDER/CONTRACTOR: John Ridout

PHYSICAL CONDITION OF STRUCTURE:
Excellent ( ) Good (X)
Fair ( ) Poor: ( )

THEME:

STYLE: Georgian

DATE BUILT: 1774

COUNTY: Anne Arundel

TOWN: Annapolis

LOCATION: 112 Duke of Gloucester

COMMON NAME: Ridout Row

FUNCTIONAL TYPE: RES Map 33 Par 118

OWNER: Morgan Slayton
ADDRESS: 112 Duke of Gloucester
Annapolis, MD 21401

ACCESSIBILITY TO PUBLIC: HABS
Yes (x) No ( ) Restricted ( )

LEVEL OF SIGNIFICANCE:
Local ( ) State ( ) National (✓)

GENERAL DESCRIPTION:
Structural System
1. Foundation: Stone( )Brick(xx)Concrete( )Concrete Block( )
2. Wall Structure
   A. Wood Frame: Post and Beam( )Balloon( )
   B. Wood Bearing Masonry: Brick(x)Stone( )Concrete( )Concrete Block( )
   C. Iron( ) D. Steel( ) E. Other:
3. Wall Covering: Clapboard( )Board and Batten( )Wood Shingle( )Shiplap( )
   Novelty( )Stucco( )Sheet Metal( )Aluminum( )Asphalt Shingle( )
   Brick Veneer(x)Stone Veneer( )Asbestos Shingle( )
   Bonding Pattern: Flemish Other:
4. Roof Structure
   A. Truss: Wood(x)Iron( )Steel( )Concrete( )
   B. Other:
5. Roof Covering: Slate( )Wood Shingle( )Asphalt Shingle(X)Sheet Metal( )
   Built Up( )Rolled( )Tile( )Other:
6. Engineering Structure:
7. Other:

Appendages: Porches( )Towers( )Cupolas( )Dormers( )Chimneys(X)Sheds( )Ells(X)
Wings (x)Other: Addions at both ends and rear

Roof Style: Gable( )Hip( )Shed( )Flat( )Mansard( )Gambrel( )Jerkinhead( )
Saw Tooth( )With Monitor( )With Bellcast( )With Parapet( )With False Front( )
Other:

Number of Stories: 3
Number of Bays: 9 x 3
Approximate Dimensions: 50 x 106
Entrance Location: Right

THREAT TO STRUCTURE:
No Threat(x)Zoning( )Roads( )
Development( )Deterioration( )
Alteration ( )Other:

LOCAL ATTITUDES:
Positive( )Negative( )
Mixed( ) Other:

ADDITIONAL ARCHITECTURAL OR STRUCTURAL DESCRIPTION: AA-461

Central part of three row unit, projecting slightly from the end units and has a full pediment with round window above continuous wood cornice, the profile of which is used at the rakes; molded water-table, brick belt courses, splayed brick arches repeated at all three units; entrance is later, probably early 19thC.

RELATED STRUCTURES: (Describe)

STATEMENT OF SIGNIFICANCE:

One third of the architecturally most important row in Annapolis, part of the row developed by John Ridout for the use of his children; important as types and critical to streetscape.

REFERENCES:

MAP: (Indicate North In Circle)



SURROUNDING ENVIRONMENT:
Open Lane( )Woodland( )Scattered Buildings( )
Moderately Built Up( )Densely Built Up(✓)
Residential( )Commercial( )
Agricultural( )Industrial( )
Roadside Strip Development( )
Other:

RECORDED BY: Russell Wright

ORGANIZATION: Historic Annapolis, Inc

DATE RECORDED: Aug. 1983

ONE
WAY

AA 461

112 Duke of Gl

Annapolis, Anne Arundel County

Russell Wright July, 1982

Maryland Historical Trust,

Annapolis, Maryland

SW Elevation/camera facing NE

112

Street elevation
Door detail
112 Duke of Gloucester
Annapolis
AA-461
1996

WILLIE GRAHAM CWF

96-WJG-354

112

112 Duke of Gloucester
Annapolis
AA-461
street elevation
1996

WILLIE GRAHAM CWF

96-WJG-353

AA-461
112 Duke of Gloucester
Annapolis
Early soapstone heating vents,
First floor parlor and stair passage

1996

WILLIE GRAHAM CWF

96-WJG-273

AA-461
112 Duke of Gloucester
Annapolis
First floor dining room on garden side
1996

WILLIE GRAHAM CWF

96-WJG-265

AA-461
112 Duke of Gloucester
Annapolis
First floor, small parlor on street side
1996

WILLIE GRAHAM CWF

96-WJG-268

AA-461
112 Duke of Gloucester
Annapolis
3rd floor bed chamber
1996
Slayton House

WILLIE GRAHAM CWF

96-WJG-351

AA-461
Slayton House
112 Duke of Gloucester
Annapolis
View of attic and roof framing, facing northwest
1996

WILLIE GRAHAM CWF

96-WJG-350

AA-461
112 Duke of Gloucester
Annapolis
Slayton House
Stair passage, with early intercom
1996

WILLIE GRAHAM CWF

96-WJG-264

AA-461
Slayton House
112 Duke of Gloucester
Annapolis
Cellar: service rooms under porch, facing northeast
1996

WILLIE GRAHAM CWF

96-WJG-352

AA-461
Slayton House
112 Duke of Gloucester
Annapolis
Attic and enclosure around skylight and stair, facing northeast
1996

WILLIE GRAHAM CWF

96-WJG-348

AA-461
Slayton House
112 Duke of Gloucester
Annapolis
Detail of roof framing, northeast corner of attic
1996

WILLIE GRAHAM CWF

96-WJG-349

MARYLAND HISTORICAL TRUST
21 STATE CIRCLE
SHAW HOUSE
ANNAPOLIS, MARYLAND 21401

HISTORIC SITES SURVEY FIELD SHEET
Individual Structure Survey Form

SURVEY NUMBER: AA 461

NEGATIVE FILE NUMBER:

UTM REFERENCES:
Zone/Easting/Northing

U.S.G.S. QUAD. MAP:

PRESENT FORMAL NAME: Ridout Row

ORIGINAL FORMAL NAME: RIdout Row

PRESENT USE: residence

ORIGINAL USE:

ARCHITECT/ENGINEER:

BUILDER/CONTRACTOR: JOhn Ridout

COUNTY: Anne Arundel

TOWN: Annapolis

LOCATION: 114 Duke of Gloucester

COMMON NAME: Ridout Row

FUNCTIONAL TYPE: RES Map 33 Par 119

OWNER: E. Wood & M. Keester
ADDRESS: 114 Duke of Gloucester
Annapolis, MD 21401

ACCESSIBILITY TO PUBLIC:
Yes (x) No ( ) Restricted ( )

LEVEL OF SIGNIFICANCE: HABS
Local ( ) State ( ) National (✓)

PHYSICAL CONDITION OF STRUCTURE:
Excellent ( ) Good (XX)
Fair ( ) Poor: ( )

THEME:

STYLE: Georgian

DATE BUILT: 1774

GENERAL DESCRIPTION:
Structural System
1. Foundation: Stone( )Brick(x)Concrete( )Concrete Block( )
2. Wall Structure
   A. Wood Frame: Post and Beam( )Balloon( )
   B. Wood Bearing Masonry: Brick(x)Stone( )Concrete( )Concrete Block( )
   C. Iron( ) D. Steel( ) E. Other:
3. Wall Covering: Clapboard( )Board and Batten( )Wood Shingle( )Shiplap( )
   Novelty( )Stucco( )Sheet Metal( )Aluminum( )Asphalt Shingle( )
   Brick Veneer(x)Stone Veneer( )Asbestos Shingle( )
   Bonding Pattern: Flemish Other:
4. Roof Structure
   A. Truss: Wood(x)Iron( )Steel( )Concrete( )
   B. Other:
5. Roof Covering: Slate( )Wood Shingle( )Asphalt Shingle(x)Sheet Metal( )
   Built Up( )Rolled( )Tile( )Other:
6. Engineering Structure:
7. Other:

Appendages: Porches( )Towers( )Cupolas( )Dormers( )Chimneys(x)Sheds( )Ells(x)
Wings (x)Other: Additions at both ends and rear

Roof Style: Gable( )Hip( )Shed( )Flat( )Mansard( )Gambrel( )Jerkinhead( )
Saw Tooth( )With Monitor( )With Bellcast( )With Parapet( )With False Front( )
Other: Gable with pediment

Number of Stories: 3
Number of Bays: 9 x 3
Approximate Dimensions: 50 x 105
Entrance Location: Right

THREAT TO STRUCTURE:
No Threat(x)Zoning( )Roads( )
Development( )Deterioration( )
Alteration ( )Other:

LOCAL ATTITUDES:
Positive( )Negative( )
Mixed( ) Other:

AA-461

ADDITIONAL ARCHITECTURAL OR STRUCTURAL DESCRIPTION:

Part of Ridout Row, with simple wood cornice, end wall chimney, molded watertable, brick belt courses at upper floors, pedimented entrance with round fan, splayed brick arches at windows; marble stairs.

RELATED STRUCTURES: (Describe)

STATEMENT OF SIGNIFICANCE:

One-third of the architecturally most important row in Annapolis, part of the row developed by John RIdout for the use of his children; important as types and critical to streetscape.

REFERENCES:

MAP: (Indicate North In Circle)

SURROUNDING ENVIRONMENT:
Open Lane( )Woodland( )Scattered Buildings( )
Moderately Built Up( )Densely Built Up(✓)
Residential( )Commercial( )
Agricultural( )Industrial( )
Roadside Strip Development( )
Other:

RECORDED BY: Russell Wright

ORGANIZATION: Historic Annapolis, Inc

DATE RECORDED: Aug. 1983

114 Duke of Gl AA 461
Annapolis, Anne Arundel County
Russell Wright July, 1982
Maryland Historical Trust,
Annapolis, Maryland
SW Elevation/camera facing NE

MARYLAND HISTORICAL TRUST AA-461A

INVENTORY FORM FOR STATE HISTORIC SITES SURVEY

1 NAME

HISTORIC
Ridout Tenement House Outbuilding

AND/OR COMMON

2 LOCATION

STREET & NUMBER
114 Duke of Gloucester Street

CITY, TOWN
Annapolis

__ VICINITY OF

CONGRESSIONAL DISTRICT
4th

STATE
Maryland

COUNTY
Anne Arundel

3 CLASSIFICATION

CATEGORY	OWNERSHIP	STATUS	PRESENT USE	
__DISTRICT	__PUBLIC	__OCCUPIED	__AGRICULTURE	__MUSEUM
X BUILDING(S)	X PRIVATE	X UNOCCUPIED	__COMMERCIAL	__PARK
__STRUCTURE	__BOTH	__WORK IN PROGRESS	__EDUCATIONAL	__PRIVATE RESIDENCE
__SITE	**PUBLIC ACQUISITION**	**ACCESSIBLE**	__ENTERTAINMENT	__RELIGIOUS
__OBJECT	__IN PROCESS	X YES: RESTRICTED	__GOVERNMENT	__SCIENTIFIC
	__BEING CONSIDERED	__YES: UNRESTRICTED	__INDUSTRIAL	__TRANSPORTATION
		__NO	__MILITARY	X OTHER: vacant

4 OWNER OF PROPERTY

NAME
Dr. Richard F. Tyler

Telephone #:

STREET & NUMBER
114 Duke of Gloucester

CITY, TOWN
Annapolis

__ VICINITY OF

STATE, zip code
Maryland

5 LOCATION OF LEGAL DESCRIPTION

COURTHOUSE, REGISTRY OF DEEDS, ETC Anne Arundel County Court House

Liber #:
Folio #:

STREET & NUMBER
South Street and Church Circle

CITY, TOWN
Annapolis

STATE
Maryland 21401

6 REPRESENTATION IN EXISTING SURVEYS

TITLE

DATE

__FEDERAL __STATE __COUNTY __LOCAL

DEPOSITORY FOR SURVEY RECORDS

CITY, TOWN

STATE

AA-461A

7 DESCRIPTION

CONDITION		CHECK ONE	CHECK ONE
__EXCELLENT	__DETERIORATED	__UNALTERED	X ORIGINAL SITE
__GOOD	__RUINS	X ALTERED	__MOVED DATE_____
X FAIR	__UNEXPOSED		

DESCRIBE THE PRESENT AND ORIGINAL (IF KNOWN) PHYSICAL APPEARANCE

This small frame outbuilding is located in the garden of 114 Duke of Gloucester Street, the northwesternmost of the three brick townhouses known as the Ridout Tenement Houses. The overall form and the framing system suggest the building was originally constructed to serve as a meat house. The absence of smoke blackening on the interior indicates that it was never used to smoke meat but served as a storehouse and possibly for sugar curing.

The building rests on a high brick foundation. It is square in form, with a pyramidal roof. The door is centered on the southeast wall, but has been altered in position. The original door was framed in above the sill, but the sill has been cut through, the foundation altered, and the door dropped to ground level. A simple lattice-work grill now fills the upper portion of the original door opening. Window openings have also been cut in to the left of the door and across the southwest wall. These are fitted with six-light sash mounted as casement windows. One sash has crude initials carved in the glass, dated in the 1880's. The sash

CONTINUE ON SEPARATE SHEET IF NECESSARY

CONTINUATION SHEET

7.1 DESCRIPTION

is mounted sideways, indicating that it has been reused from a previous location. The exterior of the building is covered with random-width horizontal boards set flush with a lapped joint. They are not beaded, and are secured with machine nails. The plain cornerboards and siding appear to be original. The roof is covered with wood shingles and was probably surmounted by a simple carved finial. The eaves are framed with light jack rafters scabbed on to the top plate, and are left exposed.

The interior of the building is quite plain. The framing is fully exposed and has never been sheathed or plastered. There is no evidence of the building ever having a wood floor, although it is possible one has been removed. The walls are framed with machine sawn timber in the "close-stud" framing pattern typical of meat houses. The corner posts are let into heavy sills with a mortise-and-tenon joint and are reinforced with two down-braces at each corner. The top plates are laid flat and are also secured with a pegged mortise-and-tenon joint. The studs are set on 15 inch centers and are let into the sills and top plates with mortise-and-tenon joints. Where the

CONTINUATION SHEET

7.2 DESCRIPTION

down-braces interrupt the studs, the studs are mitred to fit and are nailed with machine-made nails. The ceiling joists are nothced over the wall plates and do not support a secondary false plate. Instead, the roof rafters rest directly on the top plates, and the joists are mitred to fit in against the underside of the roof. There are eight primary rafters in the roof: one rising from each corner of the building and one from the center of each wall. These eight rafters are butted against a heavy octagonal block at the peak of the roof. Smaller jack rafters run from the plates up to the four corner rafters. The octagonal piece at the peak of the roof probably also served as the base for a carved pyramidal finial that projected up through the roof.

AA-461A

8 SIGNIFICANCE

PERIOD	AREAS OF SIGNIFICANCE -- CHECK AND JUSTIFY BELOW			
__PREHISTORIC	__ARCHEOLOGY-PREHISTORIC	__COMMUNITY PLANNING	__LANDSCAPE ARCHITECTURE	__RELIGION
__1400-1499	__ARCHEOLOGY-HISTORIC	__CONSERVATION	__LAW	__SCIENCE
__1500-1599	__AGRICULTURE	__ECONOMICS	__LITERATURE	__SCULPTURE
__1600-1699	X ARCHITECTURE	__EDUCATION	__MILITARY	__SOCIAL/HUMANITARIAN
__1700-1799	__ART	__ENGINEERING	__MUSIC	__THEATER
X 1800-1899	__COMMERCE	__EXPLORATION/SETTLEMENT	__PHILOSOPHY	__TRANSPORTATION
X 1900-	__COMMUNICATIONS	__INDUSTRY	__POLITICS/GOVERNMENT	__OTHER (SPECIFY)
		__INVENTION		

SPECIFIC DATES BUILDER/ARCHITECT

STATEMENT OF SIGNIFICANCE

The small frame outbuilding at 114 Duke of Gloucester is a rare survival in downtown Annapolis. Few outbuildings have survived in the Historic District, and this example, constructed circa 1830-1850, is believed to be one of the earliest examples still standing. Although the southeast wall has suffered considerable damage from water and termites, the building remains largely intact and is scheduled for repair and rehabilitation.

Particular details of interest include the eave construction, in which the rafters rest directly on the top plate rather than a false plate, and the large octagonal block which serves as the structural keystone at the peak of the roof.

CONTINUE ON SEPARATE SHEET IF NECESSARY

AA-461A

9 MAJOR BIBLIOGRAPHICAL REFERENCES

CONTINUE ON SEPARATE SHEET IF NECESSARY

10 GEOGRAPHICAL DATA

ACREAGE OF NOMINATED PROPERTY _____

VERBAL BOUNDARY DESCRIPTION

LIST ALL STATES AND COUNTIES FOR PROPERTIES OVERLAPPING STATE OR COUNTY BOUNDARIES

STATE COUNTY

STATE COUNTY

11 FORM PREPARED BY

NAME / TITLE
Orlando Ridout V, Historic Sites Surveyor

ORGANIZATION
Maryland Historical Trust

DATE
11/12/80

STREET & NUMBER
21 State Circle

TELEPHONE

CITY OR TOWN
Annapolis

STATE
Maryland

Field Notebook Md-III; Recorded October 16, 1980.

The Maryland Historic Sites Inventory was officially created by an Act of the Maryland Legislature, to be found in the Annotated Code of Maryland, Article 41, Section 181 KA, 1974 Supplement.

The Survey and Inventory are being prepared for information and record purposes only and do not constitute any infringement of individual property rights.

RETURN TO: Maryland Historical Trust
The Shaw House, 21 State Circle
Annapolis, Maryland 21401
(301) 267-1438

End Here

Scan One Time Only

And

Copy for Multiple Numbers

AA-461

AND

AA-461A