AA-366

MARYLAND HISTORICAL TRUST
21 STATE CIRCLE
SHAW HOUSE
ANNAPOLIS, MARYLAND 21401

HISTORIC SITES SURVEY FIELD SHEET
Individual Structure Survey Form

SURVEY NUMBER: ~~AA 366, 1391~~

NEGATIVE FILE NUMBER:

UTM REFERENCES:
Zone/Easting/Northing

U.S.G.S. QUAD. MAP:

PRESENT FORMAL NAME:

ORIGINAL FORMAL NAME:

PRESENT USE: Single Family Residence

ORIGINAL USE: " " "

ARCHITECT/ENGINEER:

BUILDER/CONTRACTOR:

COUNTY: Anne Arundel

TOWN: Annapolis

LOCATION:
17 Cathedral

COMMON NAME:

FUNCTIONAL TYPE: Res Map32 Par 636

OWNER: Hollander Ronald & Rochelle
ADDRESS: 163 King George St.
Annapolis, MD 21401

PHYSICAL CONDITION OF STRUCTURE:
Excellent ( ) Good (X)
Fair ( ) Poor: ( )

ACCESSIBILITY TO PUBLIC:
Yes (X) No ( ) Restricted ( )

THEME:

STYLE: Vernacular-Annapolis Federal

LEVEL OF SIGNIFICANCE:
Local (✓) State ( ) National ( )

DATE BUILT:
1885-1891

GENERAL DESCRIPTION:
Structural System
1. Foundation: Stone( )Brick(X)Concrete( )Concrete Block( )
2. Wall Structure
   A. Wood Frame: Post and Beam( )Balloon(X)
   B. Wood Bearing Masonry: Brick( )Stone( )Concrete( )Concrete Block( )
   C. Iron( ) D. Steel( ) E. Other:
3. Wall Covering: Clapboard( )Board and Batten( )Wood Shingle( )Shiplap( )
   Novelty(X)Stucco( )Sheet Metal( )Aluminum( )Asphalt Shingle( )
   Brick Veneer( )Stone Veneer( )Asbestos Shingle( )
   Bonding Pattern: Other:
4. Roof Structure
   A. Truss: Wood(X)Iron( )Steel( )Concrete( )
   B. Other:
5. Roof Covering: Slate( )Wood Shingle( )Asphalt Shingle(XX)Sheet Metal( )
   Built Up( )Rolled( )Tile( )Other:
6. Engineering Structure:
7. Other:

Appendages: Porches(XX)Towers( )Cupolas( )Dormers( )Chimneys(XX)Sheds( )Ells(X)
Wings ( )Other: Small Bay Unit @ Left Elevation.

Roof Style: Gable(X)Hip( )Shed( )Flat( )Mansard( )Gambrel( )Jerkinhead( )
Saw Tooth( )With Monitor( )With Bellcast( )With Parapet( )With False Front( )
Other:

Number of Stories: 2
Number of Bays: 3
Approximate Dimensions: 15x40

Entrance Location: Left

THREAT TO STRUCTURE:
No Threat( )Zoning( )Roads( )
Development( )Deterioration( )
Alteration ( )Other:

LOCAL ATTITUDES:
Positive( )Negative( )
Mixed( ) Other:

AA-366

ADDITIONAL ARCHITECTURAL OR STRUCTURAL DESCRIPTION:

Box cornice; molded window caps; gabled entrance hood supported by open timber braces.

RELATED STRUCTURES: (Describe)

STATEMENT OF SIGNIFICANCE:

One of a pair of Vernacular townhouses, contributes to streetscape; early attempt at Colonial Revival.

REFERENCES:

MAP: (Indicate North In Circle)

SURROUNDING ENVIRONMENT:
Open Lane( )Woodland( )Scattered Buildings( )
Moderately Built Up( )Densely Built Up(✓)
Residential( )Commercial( )
Agricultural( )Industrial( )
Roadside Strip Development( )
Other:

RECORDED BY: Russell Wright

ORGANIZATION: Historic Annapolis, Inc

DATE RECORDED: Aug. 1983

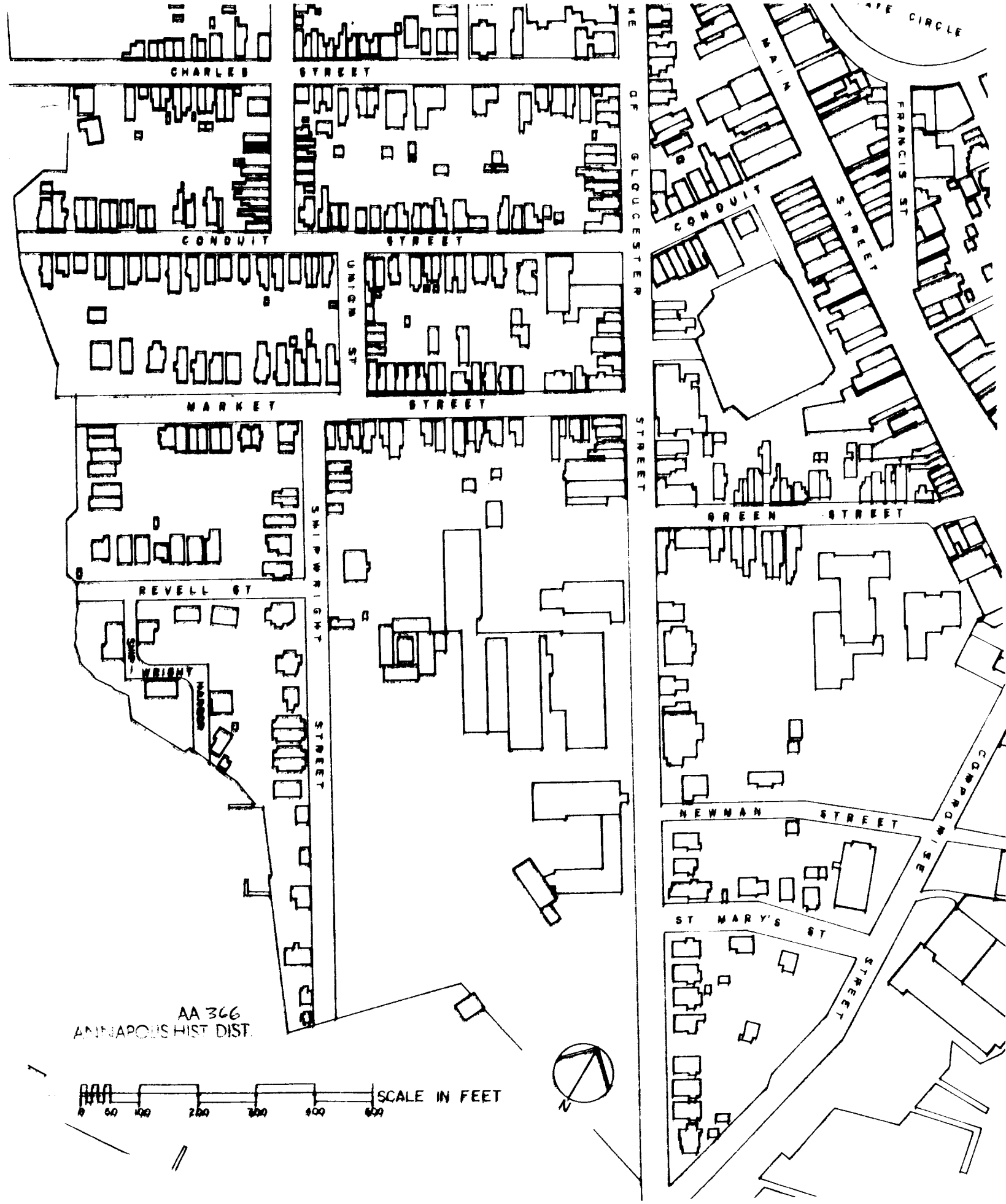
CHARLES STREET
CONDUIT STREET
UNION ST
MARKET STREET
REVELL ST
SHIPWRIGHT STREET
SHIP-WRIGHT HARBOR
OF GLOUCESTER STREET
MAIN STREET
FRANCIS ST
CONDUIT
GREEN STREET
NEWMAN STREET
ST MARY'S ST
COMPROMISE STREET
AA 366
ANNAPOLIS HIST DIST.
SCALE IN FEET
0 50 100 200 300 400 500
N

17 Cathedral AA 366
Annapolis, Anne Arundel County
Russell Wright July, 1982
Maryland Historical Trust,
Annapolis, Maryland
NW Elevation/camera facing SE

17 CATHEDRAL

AA-366

MARYLAND HISTORICAL TRUST
21 STATE CIRCLE
SHAW HOUSE
ANNAPOLIS, MARYLAND 21401

HISTORIC SITES SURVEY FIELD SHEET
Individual Structure Survey Form

SURVEY NUMBER: ~~AA 366, 1391~~

NEGATIVE FILE NUMBER:

UTM REFERENCES:
Zone/Easting/Northing

U.S.G.S. QUAD. MAP:

PRESENT FORMAL NAME:

ORIGINAL FORMAL NAME:

PRESENT USE:

ORIGINAL USE:

ARCHITECT/ENGINEER:

BUILDER/CONTRACTOR:

COUNTY: Anne Arundel

TOWN: Annapolis

LOCATION: 19 Cathedral

COMMON NAME:

FUNCTIONAL TYPE: Res Map 32 Par 99

OWNER: Kavanagh Mary W
ADDRESS: 19 Cathedral St.
Annapolis, MD 21401

ACCESSIBILITY TO PUBLIC:
Yes (X) No ( ) Restricted ( )

LEVEL OF SIGNIFICANCE:
Local (✓) State ( ) National ( )

PHYSICAL CONDITION OF STRUCTURE:
Excellent ( ) Good ( )
Fair ( ) Poor: ( )

THEME:

STYLE: 19thC Vernacular

DATE BUILT: 1885-1891

GENERAL DESCRIPTION:
Structural System
1. Foundation: Stone( )Brick(X)Concrete( )Concrete Block( )
2. Wall Structure
   A. Wood Frame: Post and Beam( )Balloon(XX)
   B. Wood Bearing Masonry: Brick( )Stone( )Concrete( )Concrete Block( )
   C. Iron( ) D. Steel( ) E. Other:
3. Wall Covering: Clapboard( )Board and Batten( )Wood Shingle( )Shiplap( )
   Novelty(X)Stucco( )Sheet Metal( )Aluminum( )Asphalt Shingle( )
   Brick Veneer( )Stone Veneer( )Asbestos Shingle( )
   Bonding Pattern: Other:
4. Roof Structure
   A. Truss: Wood(X)Iron( )Steel( )Concrete( )
   B. Other:
5. Roof Covering: Slate( )Wood Shingle( )Asphalt Shingle(X)Sheet Metal( )
   Built Up( )Rolled( )Tile( )Other:
6. Engineering Structure:
7. Other:

Appendages: Porches(XX)Towers( )Cupolas( )Dormers( )Chimneys(XX)Sheds( )Ells(X)
Wings ( )Other:

Roof Style: Gable(X)Hip( )Shed( )Flat( )Mansard( )Gambrel( )Jerkinhead( )
Saw Tooth( )With Monitor( )With Bellcast( )With Parapet( )With False Front( )
Other:

Number of Stories: 2
Number of Bays: 3
Approximate Dimensions: 15x43
Entrance Location: Right

THREAT TO STRUCTURE:
No Threat( )Zoning( )Roads( )
Development( )Deterioration( )
Alteration ( )Other:

LOCAL ATTITUDES:
Positive( )Negative( )
Mixed( ) Other:

AA-366

ADDITIONAL ARCHITECTURAL OR STRUCTURAL DESCRIPTION:

Box cornice; molded window caps; gabled entrance hood supported by open timber braces.

RELATED STRUCTURES: (Describe)

STATEMENT OF SIGNIFICANCE:

One of pair of Vernacular townhouses, contributing to streetscape Early attempt at Colonial Revival.

REFERENCES:

MAP: (Indicate North In Circle)

SURROUNDING ENVIRONMENT:
Open Lane( )Woodland( )Scattered Buildings( )
Moderately Built Up( )Densely Built Up(✓)
Residential( )Commercial( )
Agricultural( )Industrial( )
Roadside Strip Development( )
Other:

RECORDED BY: Russell Wright

ORGANIZATION: Historic Annapolis, Inc

DATE RECORDED: Aug. 1983

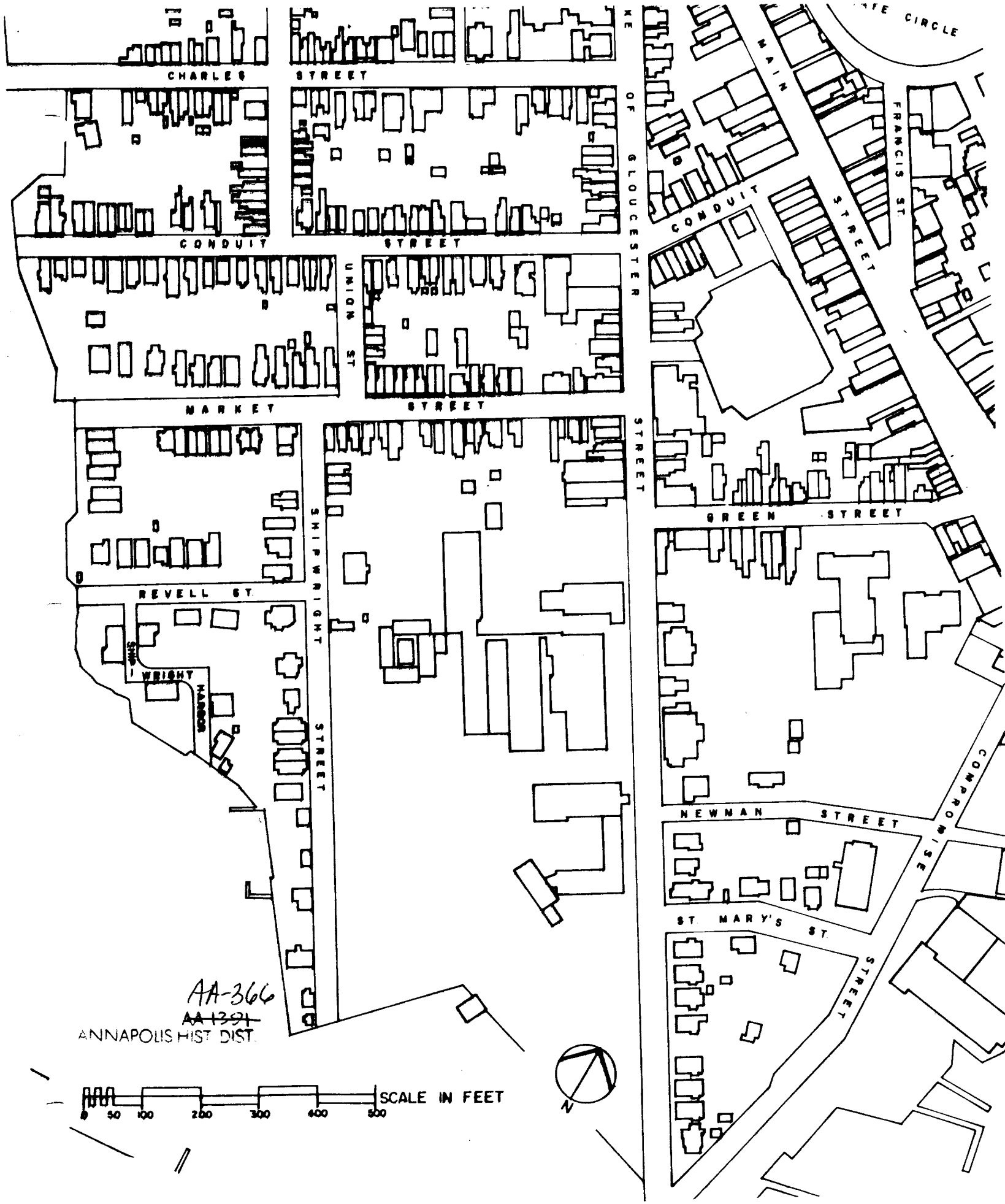
CHARLES STREET
CONDUIT STREET
UNION ST
MARKET STREET
KE OF GLOUCESTER STREET
MAIN STREET
CONDUIT
FRANCIS ST
GREEN STREET
REVELL ST
SHIPWRIGHT STREET
WRIGHT
HARRIS
NEWMAN STREET
COMPROMISE STREET
ST MARY'S ST
AA-366
~~AA 1391~~
ANNAPOLIS HIST DIST
SCALE IN FEET
0 50 100 200 300 400 500
N

AA-366

19 Cathedral ~~AA-1391~~

Annapolis, Anne Arundel County

Russell Wright July, 1982

Maryland Historical Trust,

Annapolis, Maryland

NW Elevation/camera facing SE

19 CATHEDRAL

AA-366

0203662604

Form 10-445 (5/62)

1. STATE Annapolis, Maryland
COUNTY
TOWN VICINITY
STREET NO. 17 - 19 Cathedral Street

ORIGINAL OWNER George Fiesler
ORIGINAL USE residence - rental
PRESENT OWNER /Bernard E Basil
PRESENT USE residence-2 part house
WALL CONSTRUCTION clapboarding
NO. OF STORIES two plus attic

HISTORIC AMERICAN BUILDINGS SURVEY
INVENTORY

2. NAME

DATE OR PERIOD c. 1880s or later
STYLE 19th C. Annapolis residential
ARCHITECT
BUILDER George Fiesler

3. FOR LIBRARY OF CONGRESS USE

4. NOTABLE FEATURES, HISTORICAL SIGNIFICANCE AND DESCRIPTION OPEN TO PUBLIC no

This two part house stylistically looks early 19th C., however, according to Mr. Page (25 Cathedral St.) George Fiesler built it after building No. 25 in 1879. Rather odd house with its imitation colonial door hoods and its very odd gambrel roof. Chimneys and roofing look old however, clapboarding and windows (2/2) look Victorian. Fits in well with street, (sidewalk is cobbled) - it is an interesting example of an early attempt at Colonial revival.



5. PHYSICAL CONDITION OF STRUCTURE
fair

6. LOCATION MAP (Plan Optional)

7. PHOTOGRAPH

8. PUBLISHED SOURCES (Author, Title, Pages)
INTERVIEWS, RECORDS, PHOTOS, ETC.

Mr. Irving Page,
25 Cathedral Street

9. NAME, ADDRESS AND TITLE OF RECORDER

William D. Morgan
Columbia University
New York City

DATE OF RECORD June 23, 1967

SUPPLEMENTAL INFORMATION AND PHOTOGRAPHS MAY BE ADDED ON SHEET OF SAME SIZE

470

AA-366

PHOTOGRAPH BY
WILLIAM D. MORGAN

[illegible] Cathedral St.
[illegible]