A READING LIST

Bayliff, William H. The Maryland-Pennsylvania and the Maryland-Delaware Boundaries, Bulletin 4, 2nd ed. Annapolis, Maryland Board of Natural Resources, 1959.

Cummings, Hubertis M. The Mason and Dixon Line; Story for a Bicentenary 1763-1963. Bureau of Land Records, Commonwealth of Pennsylvania Department of Internal Affairs, c1962.

Dwight, H.G. The Mason and Dixon Line. The Yale Review, July 1926.

Federal Writers' Project of the WPA. Delaware; a Guide to the First State. N.Y., Viking Press, c1938.

*Fuller, Roy R. Two Hundred Years and No Stones Turned. Chester County Tourist Promotion Bureau.

*Gayley, Rev. Samuel A. An Historical Sketch of the Lower West Nottingham Presbyterian Church. 1865.

*Jenkins, Ann McAdow. History of the McAdows.

*Johnston, George. History of Cecil County, Maryland... Elkton, 1881.

*Kaessman, Beta, Manakee, Harold Randall and Wheeler, Joseph L. My Maryland. Baltimore, Maryland Historical Society, 1955.

Lunt, Dudley. The Bounds of Delaware. Wilmington, The Star Publishing Co., c1947.

Mason, A. Hughlett, ed. The Journal of Charles Mason and Jeremiah Dixon. Philadelphia, American Philosophical Society, 1969.

Morison, Samuel Elliot and Commager, Henry Steele. The Growth of the American Republic, 2 vols. N.Y., Oxford University Press, 1942.

Report on the Resurvey of the Maryland-Delaware Line. Pennsylvania, Harris Publishing Co., 1909.

Russ, William A. Jr. Exploring the Corners and Joints on the Pennsylvania Borders. Selinsgrove, PA, Susquehanna University Studies Vol. 1V No. 4, 1960.

Schaun, George and Virginia. The Story of the Pennsylvania Maryland Boundaries. Annapolis, MD, Greenberry Publications, c1963.

*Sheafer, P.W. An Historical Map of Pennsylvania. Historical Society of Pennsylvania, 1875.

*Wright, C. Milton. Our Harford Heritage. c1967.

*Materials in the Historical Society of Harford County Research Library.

CROCKER ST C3
CROCKER ST E C4
CYPRESS CT G5
CYPRESS DR G5
DALLAM ST C3
DEADORA RD G5
DEBORAH CT B1
DIXIE RD E5
DONEGAL F6
DONZER DR C3
DORSEY DR D5
DUNDEE F6
EDGEHILL CT E4
ELLENDALE ST D3
EMERAL RD D1
FIELDSTONE CT G2
FRANCIS RD B2
FRANCIS AV C4
FORDHAM B3
FOREST VALLEY DR B2
FOXCROFT DR G2
FOX DEN RD D1
GANNET CT G6
GEORGE ST D3
GEORGETOWN CT B2
GILBERT RD F5
GILES ST D4
GLENWOOD RD F5
GRAFTON SHOP RD D1
GREENRIDGE D6
GREENRIDGE CT D7
GREENWAY E6
GREYLOCK CT G6
HALL ST C3
HARRINGTON RD C7
HARVARD CT C2
HARLAN EAST C4
HEATHER RD E5
HEMINGWAY C4
HENDERSON B4
HIGHLAND RD E2
HILLENDALE RD F3
HILLSIDE DR C6
HOLLAND RD B4
HONEYSUCKLE DR B2
HOWARD ST C3
HUNTER DR D4
HUNTINGTON PL F3
IDLEWIND AVE E4
IVY CT B2
JAMES AV C3
JAMES ST C2
KAHOE RD A3
KARY LOU C3
KELLEY ST D3
LAKE DR F5
LAKE FANNY RD F2
LAKESIDE DR C6
LAKESIDE TERR F3
LA ROSA ST D3
LANGLEY CT G6
LASSEN CT G6
LINWOOD AV D5
LOCUST AV C2
LOCUST LANE F3
MAIN ST C3
MAPLEVIEW DR C3
MARLBORO E6
MAR-LYNN LA F5
MARSHALL DR B3
MARYWOOD B2
MARYWOOD CT B2
MAULSBY ST D3
MAUSER RD C7
MCCORMIC ST C4
MCKINLEY CT G6
MCPHAIL RD E5
MCPHAIL DR D5
MEADOW CT B2
MEADOW RD B2
MELISSA WAY B2
MERRIE LANE G2
MERRIWEATHER DR G2
MIDHURST CT F4
MILL RD G3
MILROY TERR E5
MONTGOMERY RD A3
MOORES LAND RD B5
MOORES MILL RD C3
NORTH AV C3
NORTHVIEW RD D6
OLD ENGLISH CT C3
OLD JOPPA RD G2
OLD ORCHARD RD C3
PATTERSON MILL G5
PEARWOOD CT C1
PERSIMMON PL B2
PETULA CT B1
PINEWOOD CT C1
PLUM TREE RD G3
PONDEROS DR F3
POPLARWOOD CT C1
PRINCETON LN B2
PRINDLE C7
PRINDLE CT C7
PURDUE CT C1
RAMBLER RD G6
RED DUMP RD D1
REED ST D3
RIDGE RD E2
RIDGEWOOD DR C3
ROBINSON ST C3
ROLAND AV C3
ROLLING RD E6
ROLLING PL E6
ROSS RD B2
SARATOGA RD E5
SAMANTHA DR B2
SHAW D4
SMITH RD G1
S HAMPTON RD C5
S GILES ST E3
SILVER SPRING E3
SPRING DR E5
ST ANDREWS WAY E6
STARMOUNT LN E6
STONLEIGH PL C3
STUART TERR E5
TAREYTON E6
TERRACE DR E3
TERRY G2
TERRY-SYDE G2
TIMBER TERR C4
TRENTON PL E5
UMBARGAR DR C6
VALE RD D1
VALE RD WEST D1
VALLEY STREAM E6
VALLEY VIEW CT G4
VICTORY LANE E5
VIRGINIA LANE E5
WAKEFIELD E4
WAKELY TERR E5
WEBSTER ST C4
WENDELL WOOD DR C1
W BELL CREST RD E4
W HEATHER RD E4
W MCPHAIL RD F3
W RIDING RD F5
W VALE RD D5
WEST VIEW RD D6
WEST VIEW CT D6
WEST WOOD F5
WILSON ST C4
WHISTLER RD D7
WHITEHALL RD F5
WINDOM CT G6
WINDING RD E3
WINTERS RD G3
WINTERVIEW CR F4
WRIGHT ST C4
WOODBURY WAY D5
YVETTE DR B1

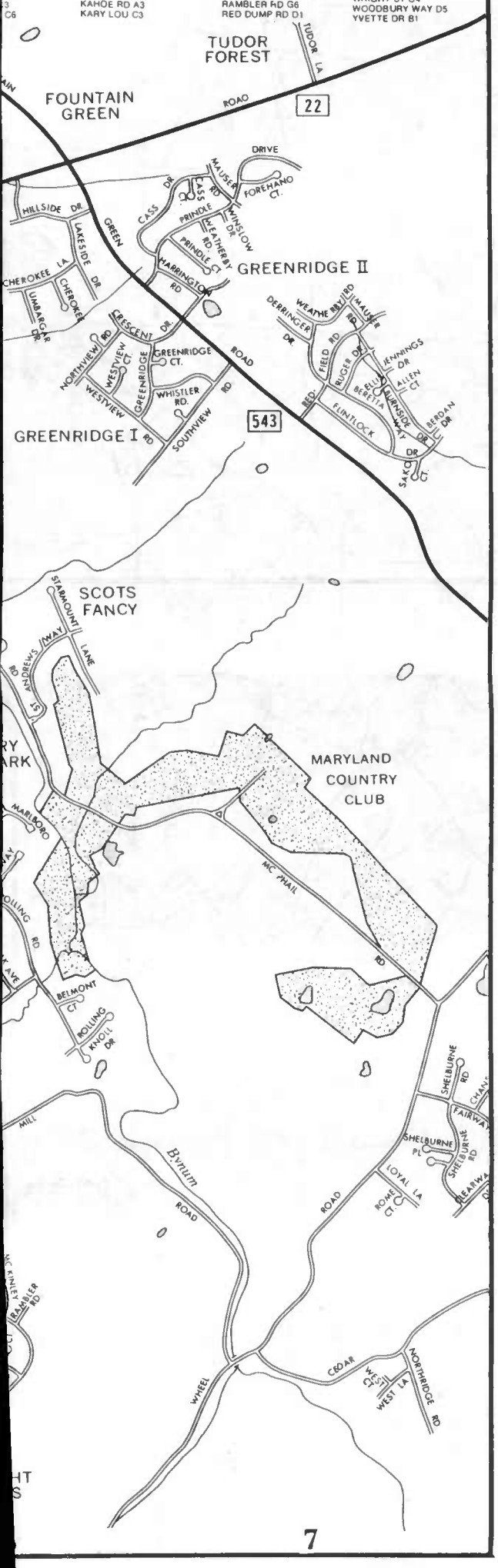

THE CUSTOM SHOP

HARFORD COUNTY'S CENTER FOR 2 & 4 WHEEL DRIVE PERFORMANCE

CARS – TRUCKS – VANS

PARTS – SERVICE & INSTALLATION CUSTOMIZED TO YOUR NEEDS

- TRANSMISSION REBUILDING AUTOMATIC & MANUAL
- DRIVELINE SERVICE
- BRAKES
- TIRES
- TUNE-UPS

"IF WE DON'T HAVE IT, IT DOESN'T EXIST... YET!"

272-7988 575-7086

1500 S. PHILADELPHIA BLVD RT 40, ABERDEEN
Behind Vetter's Body Shop

THE FOUNTAINHEAD TITLE GROUP

FRAN TROJANOWSKI
— Vice President —

(301) 879-5940

323 SOUTH MAIN STREET
BEL AIR, MARYLAND 21014

MARYLAND
RESIDENTIA
RETAIL
• MARBLE VANITY
• MARBLE TABLES
• SHOWER WALLS
CUSTOM COLOR &
VISIT O
273-6326
LOCAL
417 W. BEL AIR AVE (

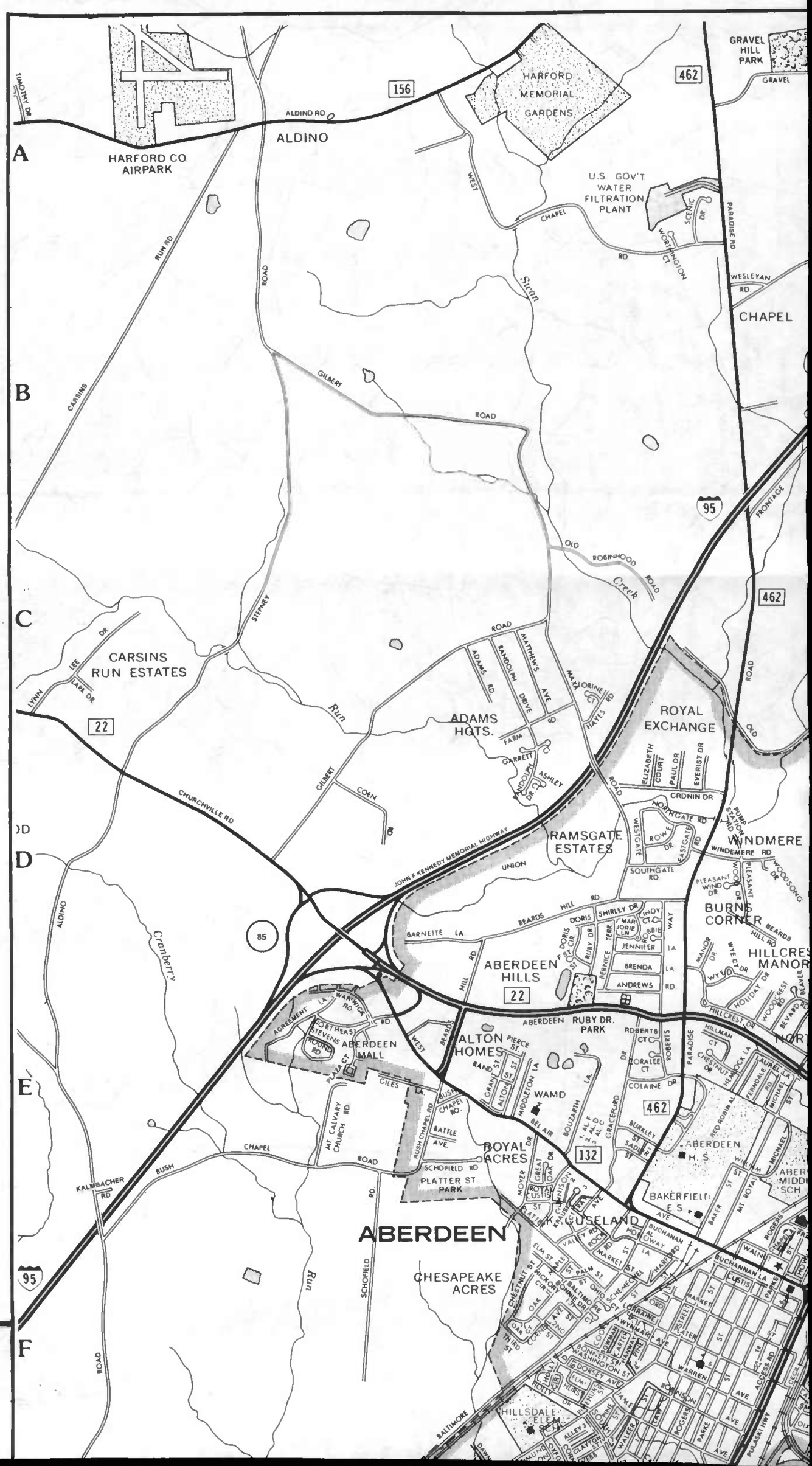



CHESAPEAKE RD H6	MDNROE ST F5
CHESTNUT D6	MOYER DR E3
CHESTNUT DR E4	MT CALVARY CHURCH RD E2
CHESTNUT ST F3	MT RDYAL AVE E4
CHURCH GREEN AVE	NEW COUNTY RD F5
CHURCHVILLE RD D2	NORMAN AVE F4
CINDY CT D4	NORTHEAST RD E2
CLAYTON ST F3	NORTHERN THRUWAY G5,6
CLOVER ST E5	NDRTHGATE RD D4
COEN RD D2	NORTHWAY A5
COLAINE DR E4	NOTTINGHAM G3
COOKE ST F3	NDVA DR D6
CORALEE CT E4	DAK D6
CDRNELL AVE F3	DAK CT F3
CDRNWALL F3	OAK ST F3
CDUNTY CLUB RD F7	DAKINGTDN RD E6,7
CRANBERRY RD I2	OHIO CT F3

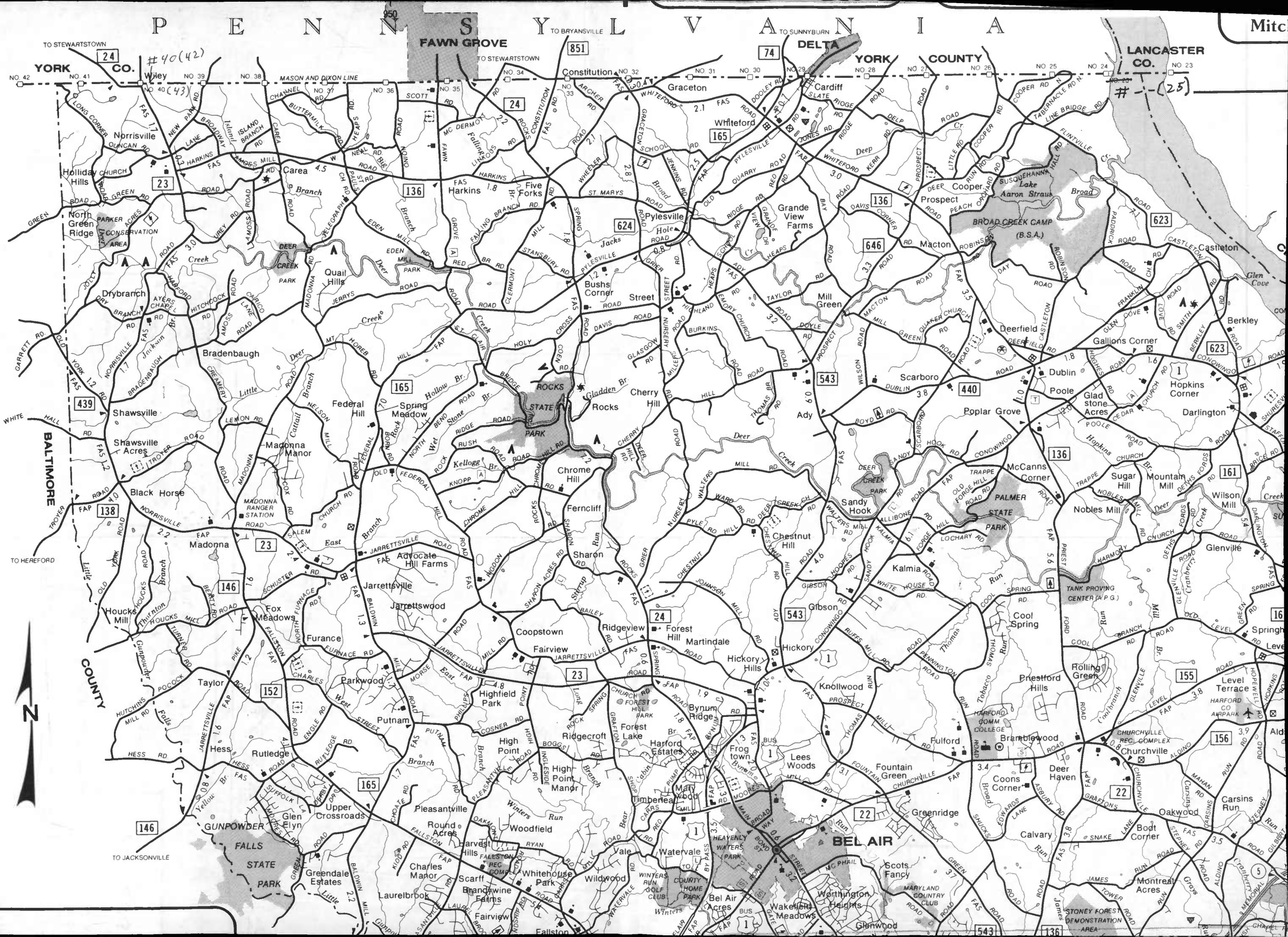
PENNSYLVANIA
YORK CO.
YORK COUNTY
LANCASTER CO.
BALTIMORE COUNTY
FAWN GROVE
DELTA
BEL AIR
Wiley
Constitution
Graceton
Whiteford
Cardiff
Norrisville
Holliday Hills
Carea
Harkins
Five Forks
Pylesville
Grande View Farms
Cooper
Prospect
Macton
Castleton
Drybranch
Quail Hills
Bushs Corner
Mill Green
Deerfield
Gallions Corner
Berkley
Bradenbaugh
Federal Hill
Spring Meadow
Cherry Hill
Ady
Scarboro
Dublin
Poole
Glad stone Acres
Hopkins Corner
Darlington
Shawsville
Shawsville Acres
Madonna Manor
Madonna
Black Horse
Chrome Hill
Ferncliff
Sharon
Poplar Grove
McCanns Corner
Sugar Hill
Mountain Mill
Wilson Mill
Nobles Mill
Glenville
Sandy Hook
Chestnut Hill
Kalmia
Advocate Hill Farms
Jarrettsville
Jarrettswood
Houcks Mill
Fox Meadows
Furance
Coopstown
Fairview
Ridgeview
Forest Hill
Martindale
Hickory
Hickory Hills
Gibson
Cool Spring
Rolling Green
Priestford Hills
Taylor
Parkwood
Highfield Park
Bynum Ridge
Knollwood
Level Terrace
Putnam
Ridgecroft
Forest Lake
Harford Estates
Frog town
Lees Woods
Fulford
Brambleswood
Churchville
Hess
Rutledge
High Point
High Point Manor
Mary Wood
Timberleaf
Fountain Green
Deer Haven
Coons Corner
Greenridge
Upper Crossroads
Glen Elyn
Pleasantville
Round Acres
Harvest Hills
Woodfield
Vale
Watervale
Calvary
Oakwood
Carsins Run
Boot Corner
Greendale Estates
Charles Manor
Scarff
Brandywine Farms
Whitehouse Park
Wildwood
Bel Air Acres
Wakefield Meadows
Worthington Heights
Scots Fancy
Glenwood
Montreal Acres
Laurelbrook
Fairview
Fallston
GUNPOWDER FALLS STATE PARK
ROCKS STATE PARK
PALMER STATE PARK
BROAD CREEK CAMP (B.S.A.)
Lake Aaron Straus
TANK PROVING CENTER (A.P.G.)
HARFORD COMM COLLEGE
CHURCHVILLE REC. COMPLEX
FALLSTON REC. COMPLEX
WINTERS RUN GOLF CLUB
COUNTY HOME PARK
MARYLAND COUNTRY CLUB
STONEY FOREST DEMONSTRATION AREA
HEAVENLY WATERS PARK
MADONNA RANGER STATION
HARFORD CO AIRPARK
MASON AND DIXON LINE
TO STEWARTSTOWN
TO BRYANSVILLE
TO SUNNYBURN
TO HEREFORD
TO JACKSONVILLE
N