


GENERAL HIGHWAY MAP TALBOT COUNTY MARYLAND

PREPARED BY THE
MARYLAND STATE ROADS COMMISSION
TRAFFIC DIVISION
IN COOPERATION WITH THE
U.S. DEPARTMENT OF COMMERCE
BUREAU OF PUBLIC ROADS
DATA OBTAINED FROM
STATE-WIDE HIGHWAY PLANNING SURVEY



CULTURE IN UNINCORPORATED PLACES

UNINCORPORATED PLACES	POPULATION	CULTURE NOT SYMBOLIZED																		
		CHURCHES	FARM UNITS	BUSINESS BUILDINGS	SCHOOLS	HUNTERS	PUBLIC BUILDINGS	MUNICIPAL PLANTS	CENTRIES	OTHER	OTHER									
CLAIRBORNE	117	0	0	0	0	0	0	0	0	0	0	0	0	0	0	0	0	0	0	0
EASTON NORTH	127	1	1	1	1	1	1	1	1	1	1	1	1	1	1	1	1	1	1	1
MATTHEWS	69	1	1	1	1	1	1	1	1	1	1	1	1	1	1	1	1	1	1	1
NEWTOWN	113	2	2	2	2	2	2	2	2	2	2	2	2	2	2	2	2	2	2	2
QUEEN ANNE	126	2	2	2	2	2	2	2	2	2	2	2	2	2	2	2	2	2	2	2
SHERWOOD	81	2	2	2	2	2	2	2	2	2	2	2	2	2	2	2	2	2	2	2
TRAFFIC STATION	27	2	2	2	2	2	2	2	2	2	2	2	2	2	2	2	2	2	2	2

0 - OCCUPIED 1 - VACANT POPULATION - ESTIMATED

- LEGEND
- PRIMITIVE ROAD
 - STATE BOUNDARY
 - COUNTY BOUNDARY
 - CORPORATE BOUNDARY
 - UNINCORPORATED TOWNS AND CONGESTED AREAS
 - RESERVATION BOUNDARY
 - NATIONAL OR STATE RAILROAD - ANY NUMBER OF TRACKS
 - RAILROAD STATIONS AND STOPS
 - RAILROAD CROSSING AT GRADE
 - RAILROAD ABOVE ROAD
 - RAILROAD BELOW ROAD
 - NAVIGABLE STREAM
 - DOCK, PIER OR LANDING
 - FERRY - TOLL
 - HIGHWAY BRIDGE
 - DRAMBRIDGE - HIGHWAY
 - DRAMBRIDGE - WIDE RIVER
 - ARCH - WIDE RIVER
 - TRUSS - WIDE RIVER
 - FARM UNIT
 - DWELLING - OTHER THAN FARM UNIT
 - SAWING OR PUMING STATION
 - BUSINESS AND POST OFFICE
 - STORE OR SMALL BUSINESS ESTABLISHMENT
 - TOWN HALL, GRANGE OR COMMUNITY HALL
 - HOTEL
 - CHURCH OR OTHER RELIGIOUS INSTITUTION
 - SCHOOL OR OTHER EDUCATIONAL INSTITUTION
 - FACTORY OR INDUSTRIAL PLANT
 - CAMP OR LODGE
 - CAMP GROUND
 - SAW MILL (STATIONARY)
 - MINE OR QUARRY OF ANY KIND
 - TANK
 - WATER SUPPLY - STANPIPE
 - POWER PLANT
 - SEASONAL OR SUMMER DWELLING
 - STATE ROAD GARAGE
 - FIRE ENGINE HOUSE
 - SEASONAL INDUSTRY - CANNERY OR SMALL GRAIN MILL
 - ATHLETIC FIELD OR AMUSEMENT PARK
 - POST OFFICE
 - COUNTY SEAT
 - OTHER CITIES AND VILLAGES
 - GOLF GROUND COUNTRY CLUB OR BOAT CLUB - SO, CO, DC, BC
 - SMALL PARKS - D.P. STATE
 - SMALL PARKS - C.P. COUNTY
 - SMALL PARKS - M.P. MUNICIPAL
 - CEMETERY
 - CHURCH AND CEMETERY
 - STATE POLICE SUB-STATION
 - FRESH AIR FARM OR REST HOME
 - LIGHTHOUSE
 - SALT MARSH
 - FRESH WATER MARSH
 - COMMERCIAL OR MUNICIPAL AIRFIELD WITH SURFACED RUNWAYS
 - BATHING BEACH OR SWIMMING POOL
 - FIGURES ALONG ROADS GIVE MILEAGE BETWEEN THE POINTS MARKED
 - UNITED STATES NUMBERED HIGHWAY
 - STATE HIGHWAY
 - FEDERAL AID PRIMARY HIGHWAY SYSTEM
 - UNIMPROVED ROAD
 - GRAVEL AND SPURTED ROAD
 - SOIL SURFACED ROAD
 - METAL SURFACED ROAD
 - BITUMINOUS SURFACED ROAD
 - PAVED ROAD
 - FEDERAL AID SECONDARY HIGHWAY SYSTEM
 - STATE LAND
 - HOSPITAL
 - PICNIC AREAS

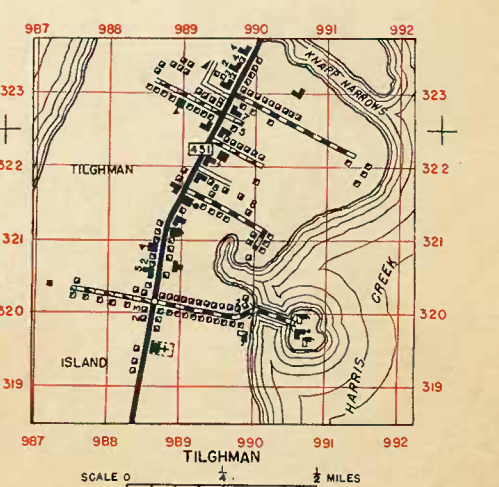
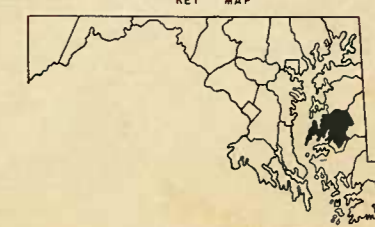
CULTURE IN UNINCORPORATED PLACES

UNINCORPORATED PLACES	POPULATION	CULTURE NOT SYMBOLIZED																		
		CHURCHES	FARM UNITS	BUSINESS BUILDINGS	SCHOOLS	HUNTERS	PUBLIC BUILDINGS	MUNICIPAL PLANTS	CENTRIES	OTHER	OTHER									
BELLEVUE	217	49	1	3	1	1	1	1	1	1	1	1	1	1	1	1	1	1	1	1
BOEMAN	182	40	1	2	4	2	2	1	1	1	1	1	1	1	1	1	1	1	1	1
COBENA	149	38	1	1	1	1	1	1	1	1	1	1	1	1	1	1	1	1	1	1
NEAVITT	293	66	1	1	1	1	1	1	1	1	1	1	1	1	1	1	1	1	1	1
ROYAL OAK	156	35	1	1	1	1	1	1	1	1	1	1	1	1	1	1	1	1	1	1
TUNIS MILLS	104	19	1	1	1	1	1	1	1	1	1	1	1	1	1	1	1	1	1	1
WITTMAN	177	39	2	3	1	1	1	1	1	1	1	1	1	1	1	1	1	1	1	1

NOTE: 0 - OCCUPIED 1 - VACANT POPULATION - ESTIMATED

REVISION DATES

ROADS REVISED TO JANUARY 1, 1933
SCHOOLS REVISED TO JUNE 1943



MD. 33 - Letter 1-18-57

MD. 579 Ext Thru Neavitt - Effective 6/1/56
Letter From Ch. Eng. 6/7/56
H.R. 575 Passed Over Gov. 1955 Veto By Both Houses

NOT MARKED -
100 Letter 1-18-57

MD. 404 - Letter 11/2/49 - 1/9/50

MD. 309 - Letter 11/2/54
MD. 311/49 - Letter 1/9/50
Manor St.

MD. 485 - Letter 1/9/50
At MD. 404 - Letter 11/29/50

Returned To Co. In 1951

State To Munic. - 11/2/53
N. Aurora St.
S. Aurora St.
S. Aurora St.
S. Harrison St.
S. Harrison St.
S. Harrison St.

MD. 565
Letter 2/1/54 P.A. Hanson

App. For Abandonment
Finance Docket # 19.75
Gleason Letter - 3/25/57