

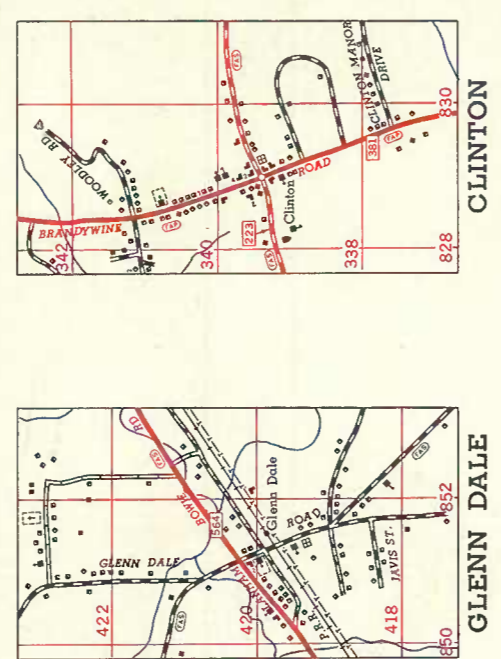
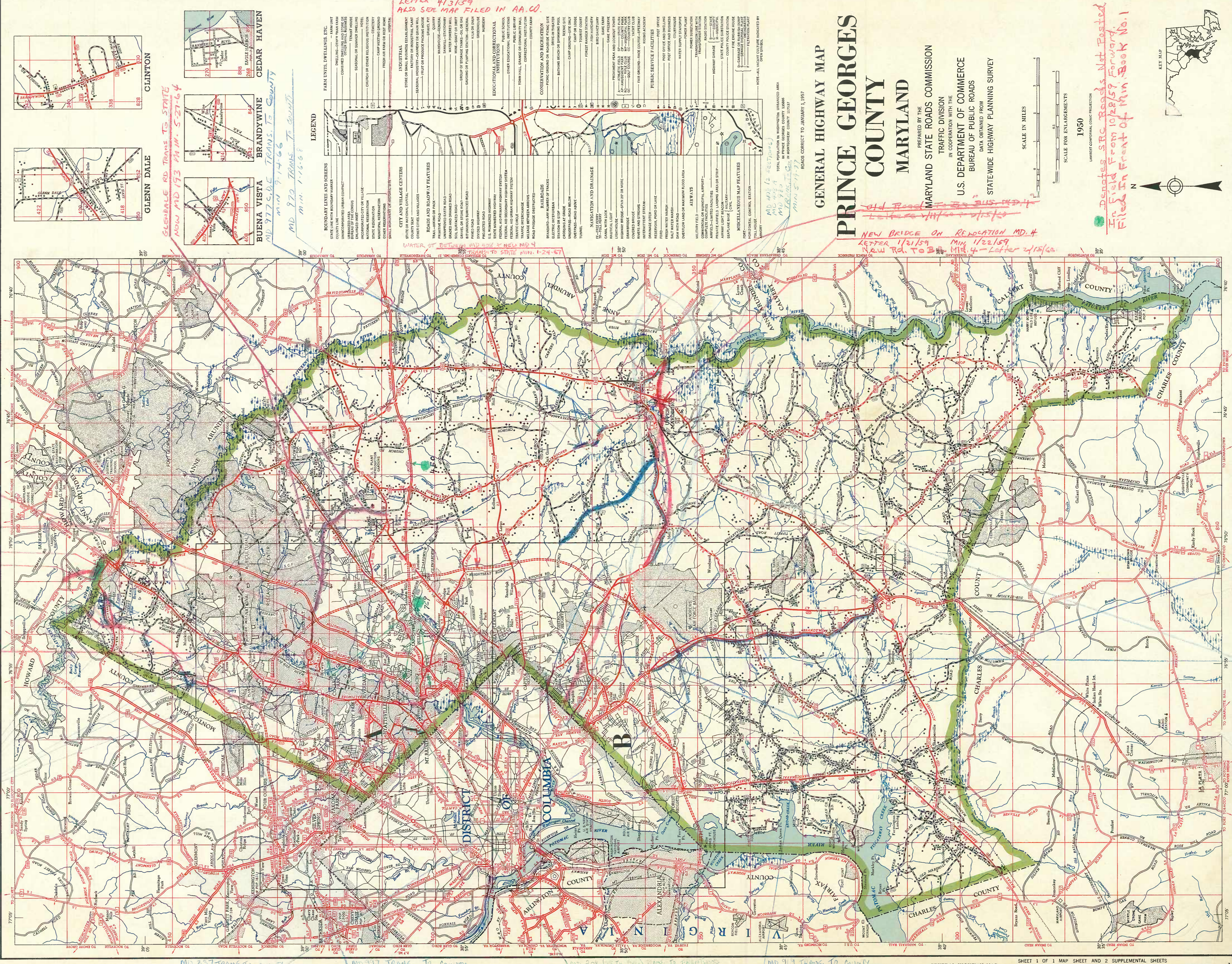
Open To Traffic  
Letter 8/9/60  
MD 214  
Is Incorporated In Federal Aids  
Letter 8/9/60  
CAPITAL BELTWAY MIN. MARCH 2, 1960

TRANS. TO STATE  
MIN. 5-11-62  
SHEETS SPONS. BY FEDERAL RD  
BUREAU OF PUBLIC WORKS  
CHECKED BY  
VINCENT K. SANCHEZ  
RICHARD VAN LIESEN RD

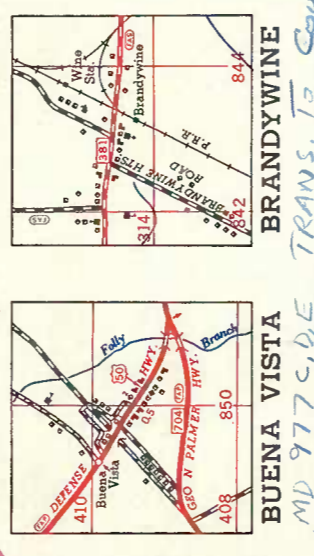
MD 97 TRANS. TRANS. OF LAKE  
MIN. 2-15-61

TRANS. TO STATE, MIN. 4/23/59

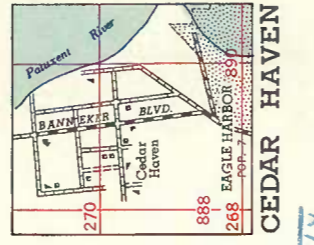
MD 193, LETTER FROM G. N. LEWIS  
6/16/60



GLENN DALE  
MIN. 7-14-66



BRANDYWINE  
MIN. 1-22-64



CEDAR HAVEN  
MIN. 7-14-66

LEGEND

- BOUNDARY LINES AND SCREENS
- CITY AND VILLAGE CENTERS
- ROADS AND ROADWAY FEATURES
- NAVIGATION AND DRAINAGE
- MISCELLANEOUS MAP FEATURES

- FARM UNITS, DWELLINGS, ETC.
- INDUSTRIAL
- EDUCATIONAL INSTITUTIONS
- CONSERVATION AND RECREATION
- PUBLIC SERVICE FACILITIES

# GENERAL HIGHWAY MAP

## PRINCE GEORGES COUNTY MARYLAND

PREPARED BY THE  
MARYLAND STATE ROADS COMMISSION  
TRAFFIC DIVISION  
IN COOPERATION WITH THE  
U.S. DEPARTMENT OF COMMERCE  
BUREAU OF PUBLIC ROADS  
DATA OBTAINED FROM  
STATEWIDE HIGHWAY PLANNING SURVEY

ROADS CORRECT TO JANUARY 1, 1959

SCALE IN MILES  
SCALE FOR ENLARGEMENTS

1950

LETTER #13159  
ALSO SEE MAP FILED IN AA. CO.

NEW BRIDGE ON RELOCATION MD. 4  
LETTER 1/21/59 MIN. 1/22/59  
NEW RD. TO B... MD. 4 - Letter 2/15/60

Denotes S.R.C. Roads Not Posted  
File Field From 10/28/59 Forward  
Filed In Front of Min. Book No. 1