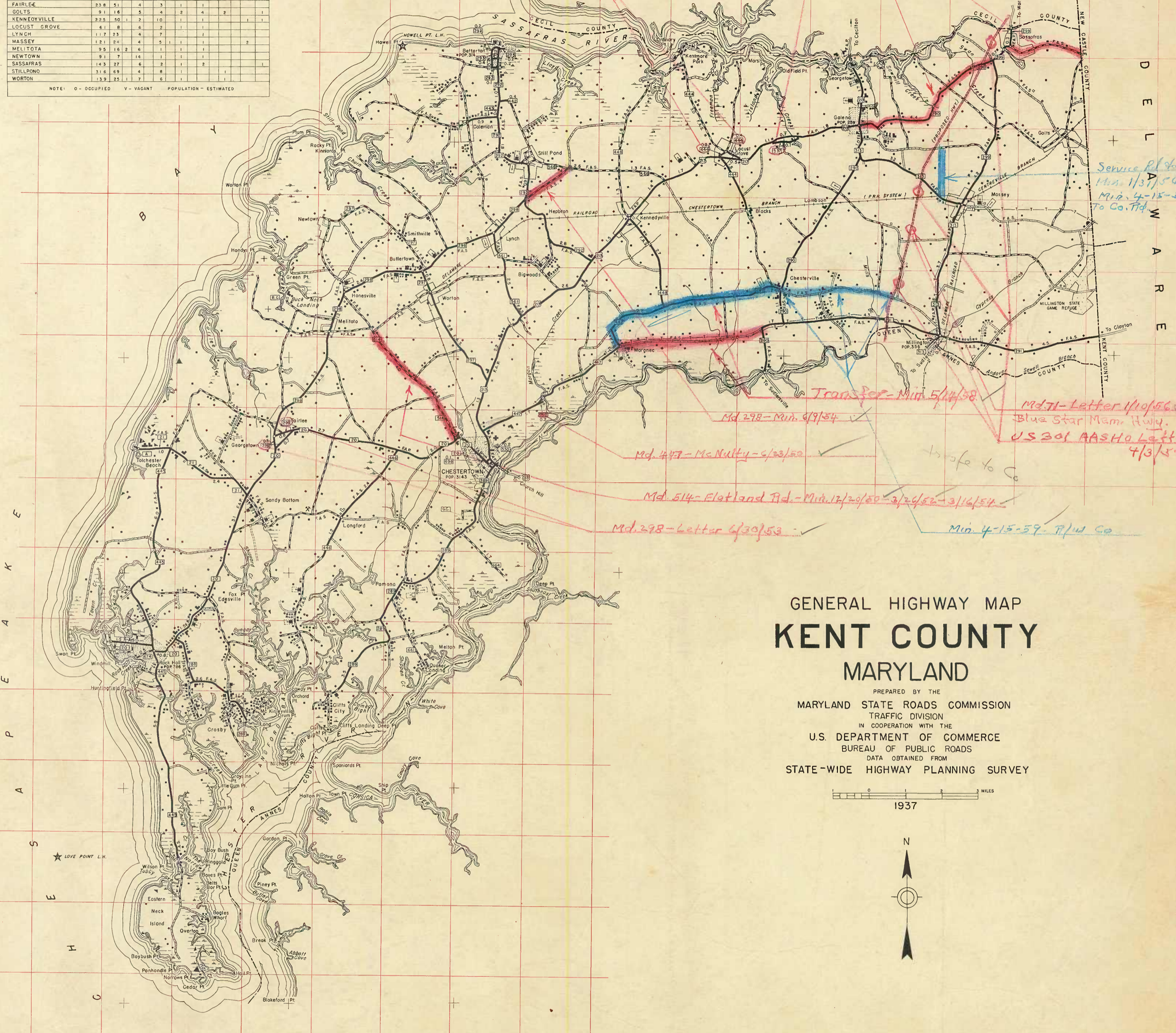


CULTURE IN UNINCORPORATED PLACES

UNINCORPORATED PLACES	POPULATION	CULTURE NOT SYMBOLIZED																		
		DWELLINGS	FARM UNITS	BUSINESS BUILDINGS	SCHOOLS	CHURCHES	PUBLIC BUILDINGS	INDUSTRIAL	CONVENTS	OTHER	OTHER									
COLEMAN	73	0	0	0	0	0	0	0	0	0	0	0	0	0	0	0	0	0	0	0
EDSVILLE	104	19	3	5	3	1	1	1	1	1	1	1	1	1	1	1	1	1	1	1
FAIRLECK	234	51	4	5	1	1	1	1	1	1	1	1	1	1	1	1	1	1	1	1
SOLES	9	1	4	2	4	2	4	2	4	2	4	2	4	2	4	2	4	2	4	2
KENNEDYVILLE	223	30	2	10	7	10	7	10	7	10	7	10	7	10	7	10	7	10	7	10
LOCUST GROVE	6	8	4	2	1	1	1	1	1	1	1	1	1	1	1	1	1	1	1	1
LITCHM	112	23	4	7	1	1	1	1	1	1	1	1	1	1	1	1	1	1	1	1
MASSEY	121	24	4	5	1	1	1	1	1	1	1	1	1	1	1	1	1	1	1	1
MELTETA	93	14	2	4	1	1	1	1	1	1	1	1	1	1	1	1	1	1	1	1
NEWTOWN	9	7	1	1	1	1	1	1	1	1	1	1	1	1	1	1	1	1	1	1
BASSAFRAS	143	27	6	7	1	1	1	1	1	1	1	1	1	1	1	1	1	1	1	1
STILPONO	314	49	4	4	1	1	1	1	1	1	1	1	1	1	1	1	1	1	1	1
WORTON	133	22	1	4	1	1	1	1	1	1	1	1	1	1	1	1	1	1	1	1

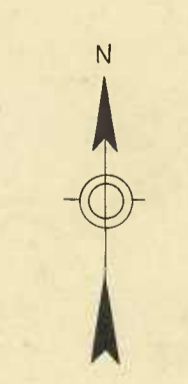
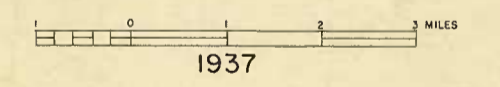
NOTE: O - OCCUPIED V - VACANT POPULATION - ESTIMATED

- LEGEND
- PRIMITIVE ROAD
 - STATE BOUNDARY
 - COUNTY BOUNDARY
 - CORPORATE BOUNDARY
 - UNINCORPORATED TOWNS AND CONGESTED AREAS
 - RESERVATION BOUNDARY
 - NATIONAL & STATE
 - RAILROAD - ANY NUMBER OF TRACKS USED BY SINGLE OPERATING COMPANY
 - RAILROAD STATIONS AND STOPS
 - RAILROAD CROSSING AT GRADE
 - RAILROAD ABOVE ROAD
 - RAILROAD BELOW ROAD
 - RAILROAD CROSSING STREAM
 - DOCK, PIER OR LANDING
 - FERRY - TOLL
 - HIGHWAY BRIDGE
 - DRAWBRIDGE - HIGHWAY
 - DRAWBRIDGE - WIDE RIVER
 - FARM UNIT
 - DWELLING - OTHER THAN FARM
 - HOSPITAL
 - STORE OR SMALL BUSINESS
 - TELEPHONE
 - TOWN HALL BRANCH OR COMMUNITY HALL
 - MOTEL
 - CHURCH OR RELIGIOUS INSTITUTION
 - SCHOOL HOUSE OR EDUCATIONAL INSTITUTION
 - FACILITY OR INDUSTRIAL PLANT
 - CAMP OR LODGE
 - CAMP GROUND
 - SAW MILL
 - MINE OR QUARRY OF ANY KIND
 - TANKS
 - WATER SUPPLY - STORAGE
 - POWER PLANT
 - SEASONAL OR SUMMER DWELLING
 - STATE ROAD GARAGE
 - FIRE ENGINE HOUSE
 - SEASONAL INDUSTRY - CANNERY OR SMALL GRAN MILL
 - ATHLETIC FIELD OR AMUSEMENT PARK
 - POST OFFICE
 - COUNTY SEAT
 - OTHER CITIES AND VILLAGES
 - GOLF COURSE, COUNTRY CLUB OR BOAT CLUB
 - SMALL PARKS OR - STATE
 - MAP - MUNICIPAL
 - CEMETERY
 - CHURCH AND CEMETERY
 - BATHING BEACH OR SWIMMING POOL
 - LIGHTHOUSE
 - SALT MARSH
 - FRESH WATER MARSH
 - FISH HATCHERY
 - POPULATION IS INDICATED BY FIGURES UNDER TOWN OR CITY NAME
 - MARKED AUXILIARY AIR FIELD
 - TRANSMISSION LINE
 - FIGURES ALONG ROADS GIVE MILEAGE BETWEEN THE POINTS MARKED
 - UNITED STATES NUMBERED HIGHWAY
 - STATE HIGHWAY
 - FEDERAL AND PRIMARY HIGHWAY SYSTEM
 - FEDERAL AND SECONDARY HIGHWAY SYSTEM
 - UNIMPROVED ROAD
 - GRADED AND DRAINED ROAD
 - SOIL SURFACED ROAD
 - METAL SURFACED ROAD
 - BITUMINOUS SURFACED ROAD
 - PAVED ROAD



GENERAL HIGHWAY MAP
KENT COUNTY
 MARYLAND

PREPARED BY THE
 MARYLAND STATE ROADS COMMISSION
 TRAFFIC DIVISION
 IN COOPERATION WITH THE
 U.S. DEPARTMENT OF COMMERCE
 BUREAU OF PUBLIC ROADS
 DATA OBTAINED FROM
 STATE-WIDE HIGHWAY PLANNING SURVEY



REVISION DATES

SCHOOLS CONNECTED TO JUNE 1943
ROADS REVISED TO JANUARY 1, 1948
ROADS REVISED TO JANUARY 1, 1949
ROADS REVISED TO JANUARY 1, 1951
ROADS REVISED TO JANUARY 1, 1953
ROADS REVISED TO JANUARY 1, 1954

