


**GENERAL HIGHWAY MAP**  
**FREDERICK COUNTY**  
**MARYLAND**

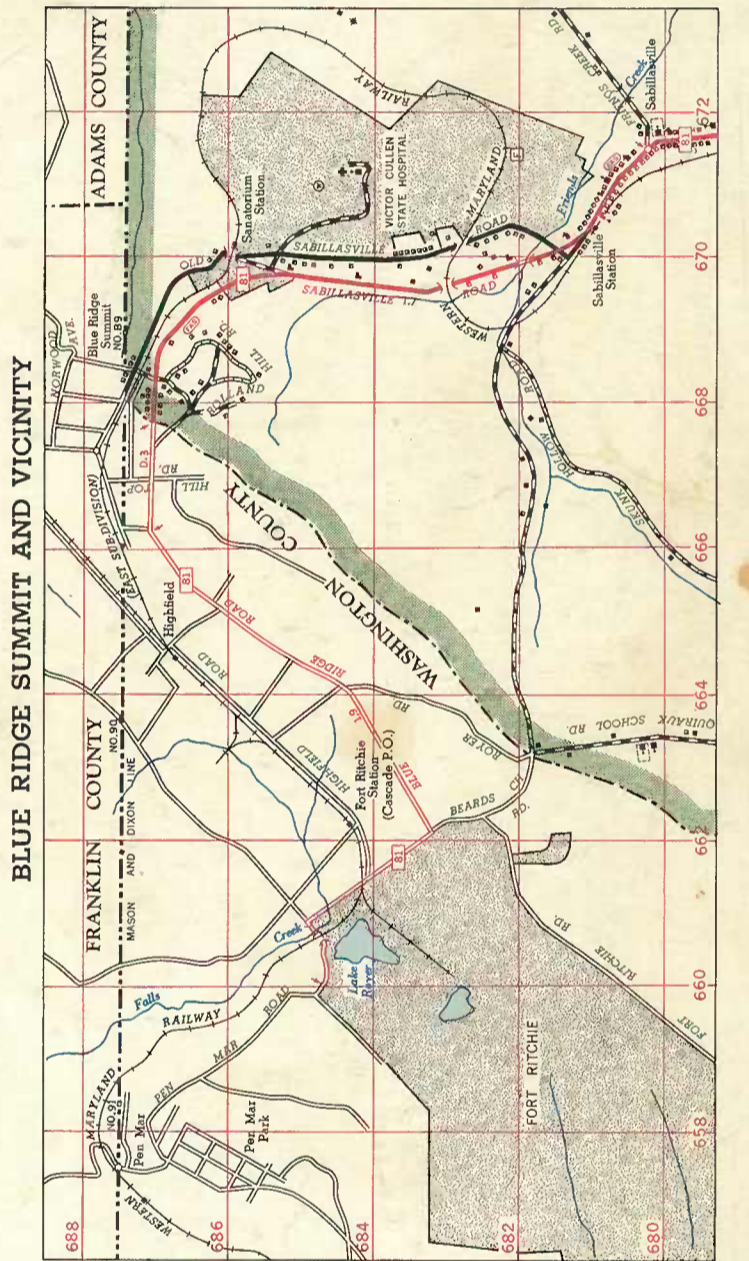
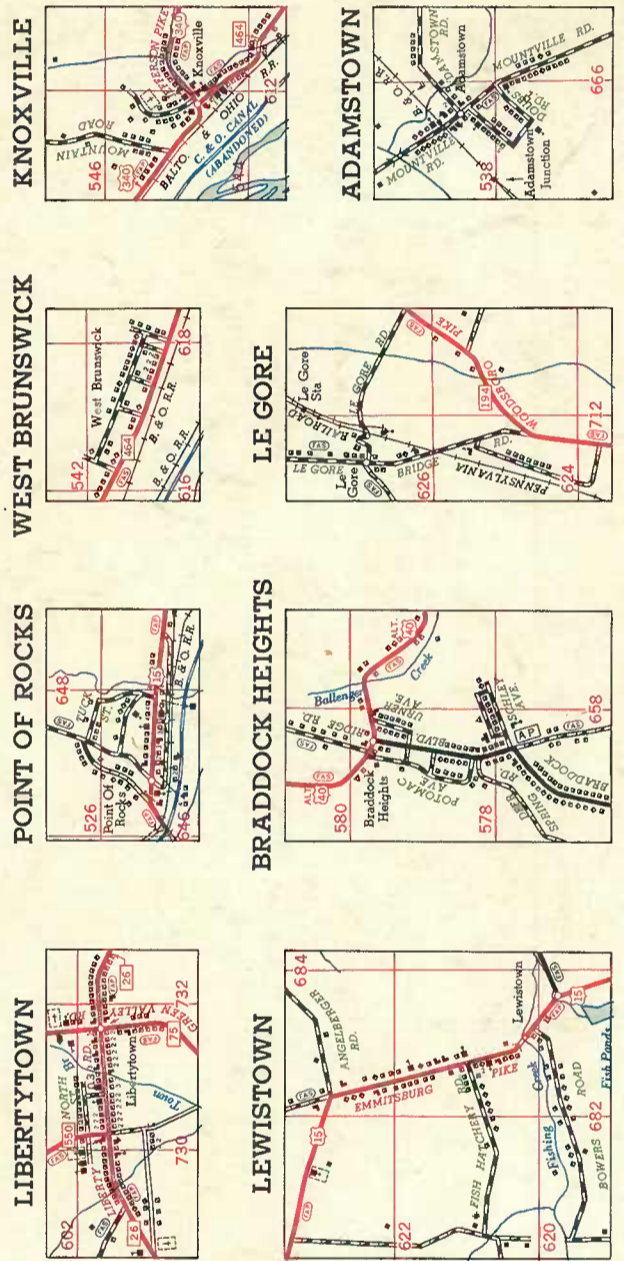
PREPARED BY THE  
 MARYLAND STATE ROADS COMMISSION  
 TRAFFIC DIVISION  
 IN COOPERATION WITH THE  
 U.S. DEPARTMENT OF COMMERCE  
 BUREAU OF PUBLIC ROADS  
 DATA OBTAINED FROM  
 STATEWIDE HIGHWAY PLANNING SURVEY



*Denotes SRS Roads Not Paved  
 In Field From 11/10/59 Forward  
 Filed In Front of Min. Book No. 1.*



KEY MAP  
 MARYLAND STATE ROADS COMMISSION  
 FREDERICK COUNTY, MARYLAND



**LEGEND**

	FARM UNITS, DWELLING, ETC.
	STATE LINE WITH BOUNDARY MARKER
	COUNTY LINE WITH BOUNDARY MARKER
	UNIMPROVED ROAD
	IMPROVED ROAD
	STATE RESERVATION
	NATIONAL MONUMENT OR HISTORIC SITE
	SMALL MONUMENT OR HISTORIC SITE
	CITY AND VILLAGE CENTERS
	STATE AND NATIONAL CAPITALS
	OTHER CITIES AND VILLAGES
	RAILROADS AND ROADWAY FEATURES
	CANAL AND DRAINAGE
	WATERWAYS AND NAVIGATION
	PUBLIC SERVICE FACILITIES
	MISCELLANEOUS MAP FEATURES

*SUBSTITUTION RESURFACING U.S. 340  
 FOR MD. 550 MIN. 4/29/59*