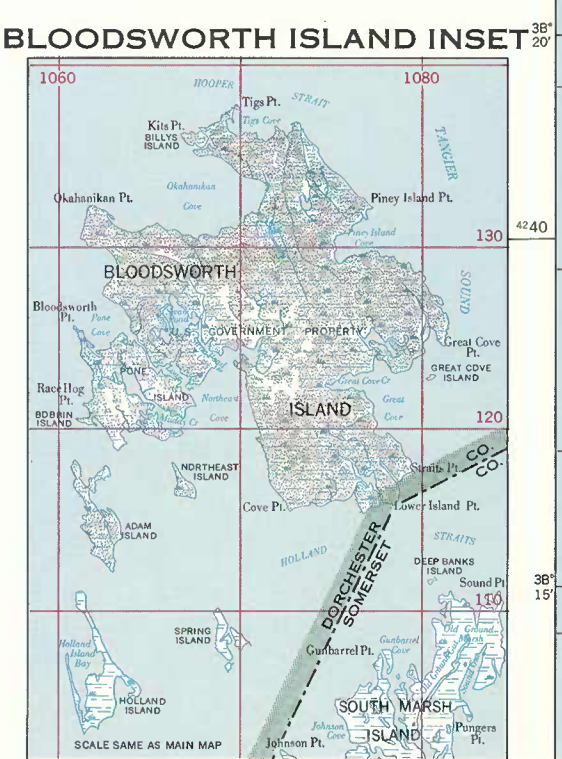
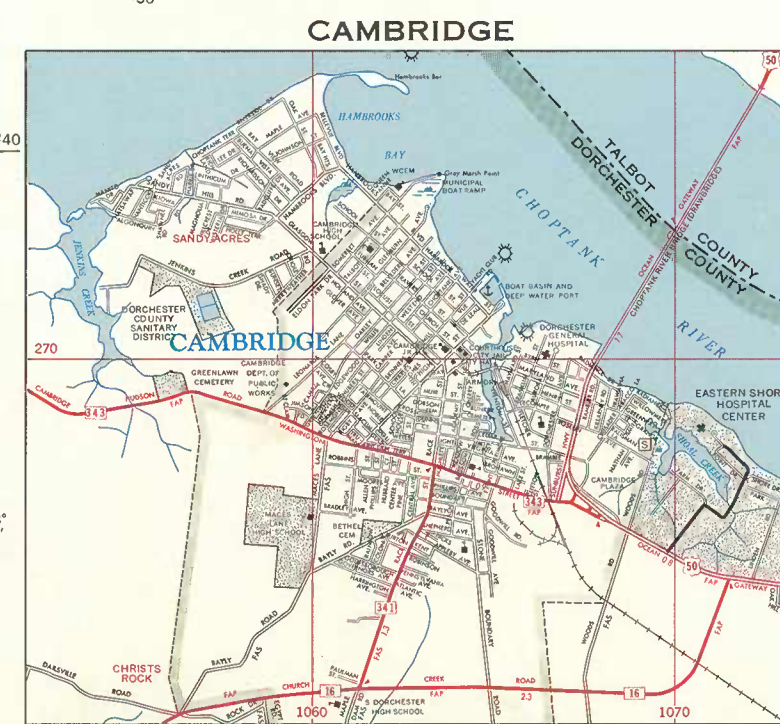
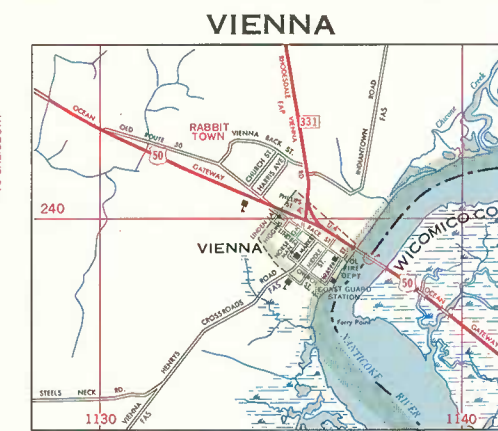



LEGEND

BOUNDARY LINES	FARM UNITS, DWELLINGS, ETC.*
STATE LINE WITH BOUNDARY MARKER	FARM UNIT
COUNTY LINE - OTHER THAN FARM	DWELLING - OTHER THAN FARM
UNINCORPORATED CITY OR VILLAGE	COMBINED DWELLING AND STORE OR OTHER BUILDING
ENCLAVED AREA	TENANT HOUSE
NATIONAL RESERVATION	SEASONAL OR SUMMER DWELLING
STATE RESERVATION	APARTMENT BUILDING
MUNICIPAL RESERVATION	HOTEL
OTHER RESERVATIONS	CHURCH OR OTHER RELIGIOUS INSTITUTION
CITY AND VILLAGE CENTERS	CANTINE
STATE OR NATIONAL CAPITAL	NURSING OR REST HOME
COUNTY SEAT	HOSPITAL
OTHER CITIES AND VILLAGES	INDUSTRIAL
ROADS AND ROADWAY FEATURES	STORE OR SMALL BUSINESS ESTABLISHMENT
URBAN ROAD	FILLING STATION
UNIMPROVED DIRT ROAD	FACTORY OR INDUSTRIAL PLANT
GRADED AND DRAINED ROAD	SEASONAL INDUSTRY - CANNERY OR GRAIN MILL
SOIL SURFACED ROAD	FRUIT OR PRODUCE PACKING HOUSE
GRAVEL OR STONE ROAD	GRAVEL PIT
BITUMINOUS SURFACED ROAD	QUARRY
RAILROAD	WAREHOUSE - GENERAL
PROJECTED ROAD	DWELLING - STATIONARY
INTERSTATE NUMBERED HIGHWAY	WATER POWERED MILL
U.S. NUMBERED HIGHWAY - ON OR OFF	MINE - SHAFT OR DRIFT
STATE NUMBERED HIGHWAY	GROUP OF STORAGE TANKS - OIL OR GAS
DIVIDE HIGHWAY	GAUGING OR PUMPING STATION - GENERAL
TRAFFIC INTERCHANGE WITH EXIST NUMBERED	MILK OR OVEN
FEDERAL AID PRIMARY HIGHWAY SYSTEM	GREENHOUSE
FEDERAL AID SECONDARY HIGHWAY SYSTEM	NURSERY
ROAD PASSAGE OBSTRUCTED	EDUCATIONAL AND CORRECTIONAL INSTITUTIONS
RAILROADS	PUBLIC SCHOOL
STANDARD - ANY NUMBER OF TRACKS	OTHER EDUCATIONAL INSTITUTIONS
ELECTRIC HIGHWAY	PUBLIC LIBRARY
STATION OR STOP	TOWN HALL OR COMMUNITY HALL
OVERPASS - ROAD ABOVE	CORRECTIONAL INSTITUTION
UNDERPASS - ROAD BELOW	CONSERVATION AND RECREATION
*TUNNEL - ROAD BELOW	FISHING GROUNDS OR ROADSIDE PICNIC SITE
NAVIGATION AND DRAINAGE	BATHING BEACH OR SWIMMING POOL
FREE FERRY	DRIVER'S THEATER
TOLL FERRY	BOAT CLUB
CANAL	BOATING ACADAMY
LIGHTHOUSE	SCENIC SITE
NAUTICAL LIGHT	GAIP OR LOOSE
HIGHWAY BRIDGE - OVER SPAN	MOTEL OR TOURIST COURT
COVERED BRIDGE	FOREST TRAILER STATION
RIVERS AND STREAMS	WATER SUPPLY
DRAINAGE DITCH	GAME FARM
RESERVOIR, POOL OR LAKE	PROMINENT PEAK AND LOOKOUT TOWER
FORD	GAME FARM
SALT WATER MARSH	FAR HOUSE - BASE COURSE - FREEMAN
FRESH WATER MARSH	PUBLIC SERVICE FACILITIES
DAM WITH ROAD	POST OFFICE
AIRWAYS	POST OFFICE AND DWELLING
MILITARY FIELD	POST OFFICE AND BUSINESS
COMMERCIAL OR MUNICIPAL AIRPORT	COURTHOUSE
AIRFIELD - LIMITED FACILITIES	COURTSHIP
AIRWAY LIGHT BEACON	POWER SUBSTATION
SEAPLANE BASE	TRANSFORMER USE WITH TRANSMISSION STATION
MISCELLANEOUS MAP FEATURES	RAILROAD STATION
SMALL MONUMENT OR HISTORIC SITE	COUNTY POLICE STATION
MONUMENTAL CONTROL STATION	STATE POLICE SUBSTATION
TOLL HOUSE	MUNICIPAL
ARMORY	FIRE ENGINE HOUSE
ATLETIC FIELD	AUTO JUNKYARD
AMUSEMENT PARK	SCARF METAL SHED
COUNTRY CLUB	SMALL PAVILION
GOLF COURSE	INCULCATOR
	SEWAGE DISPOSAL PLANT



GENERAL HIGHWAY MAP
DORCHESTER COUNTY
 MARYLAND
 PREPARED BY THE
 DEPARTMENT OF TRANSPORTATION
 STATE HIGHWAY ADMINISTRATION
 IN COOPERATION WITH THE
 U.S. DEPARTMENT OF TRANSPORTATION
 FEDERAL HIGHWAY ADMINISTRATION



CULTURAL FEATURES COMPILED FROM 1968 FIELD SURVEY

COPIES OF THIS MAP ARE AVAILABLE FOR PUBLIC USE AT A NOMINAL COST FROM THE STATE HIGHWAY ADMINISTRATION, MAP DISTRIBUTION SECTION, BROOMFIELDVILLE, MARYLAND 21028

LAMBERT CONFORMAL CONIC PROJECTION

10,000 METER UNIVERSAL TRANSVERSE MERCATOR GRID TORS, ZONE 18, SHOWN IN GREEN

