

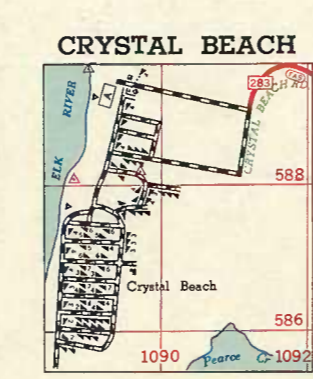
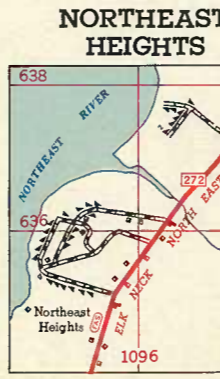
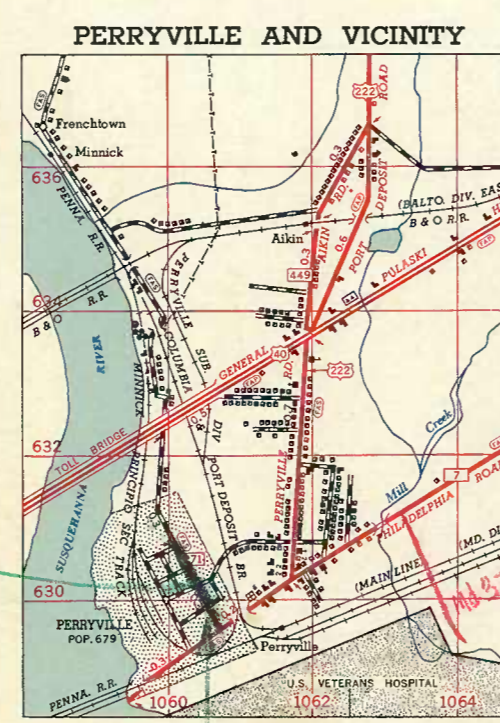

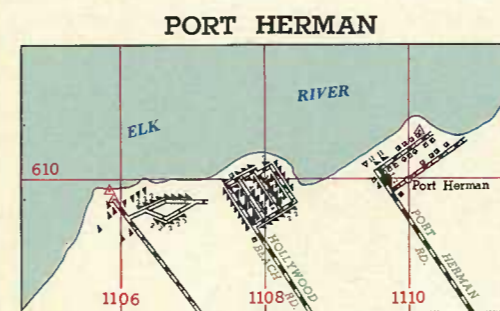
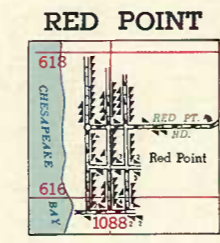
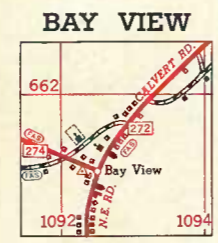
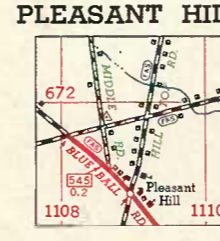
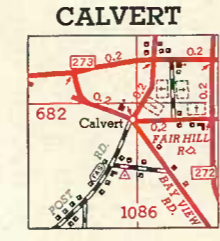
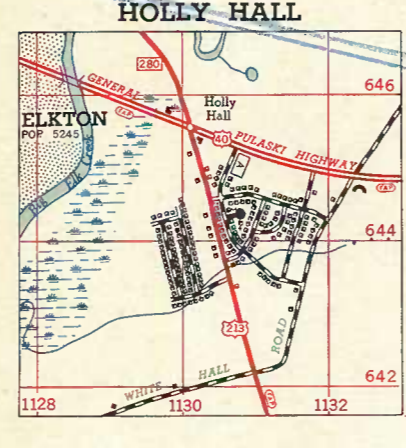
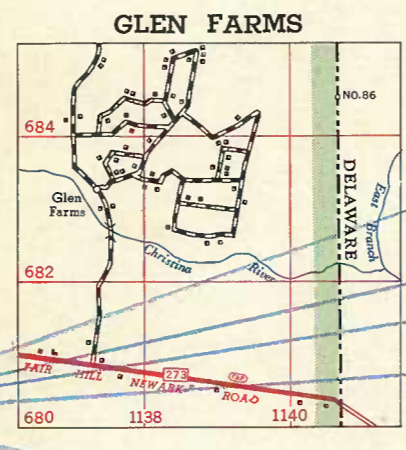
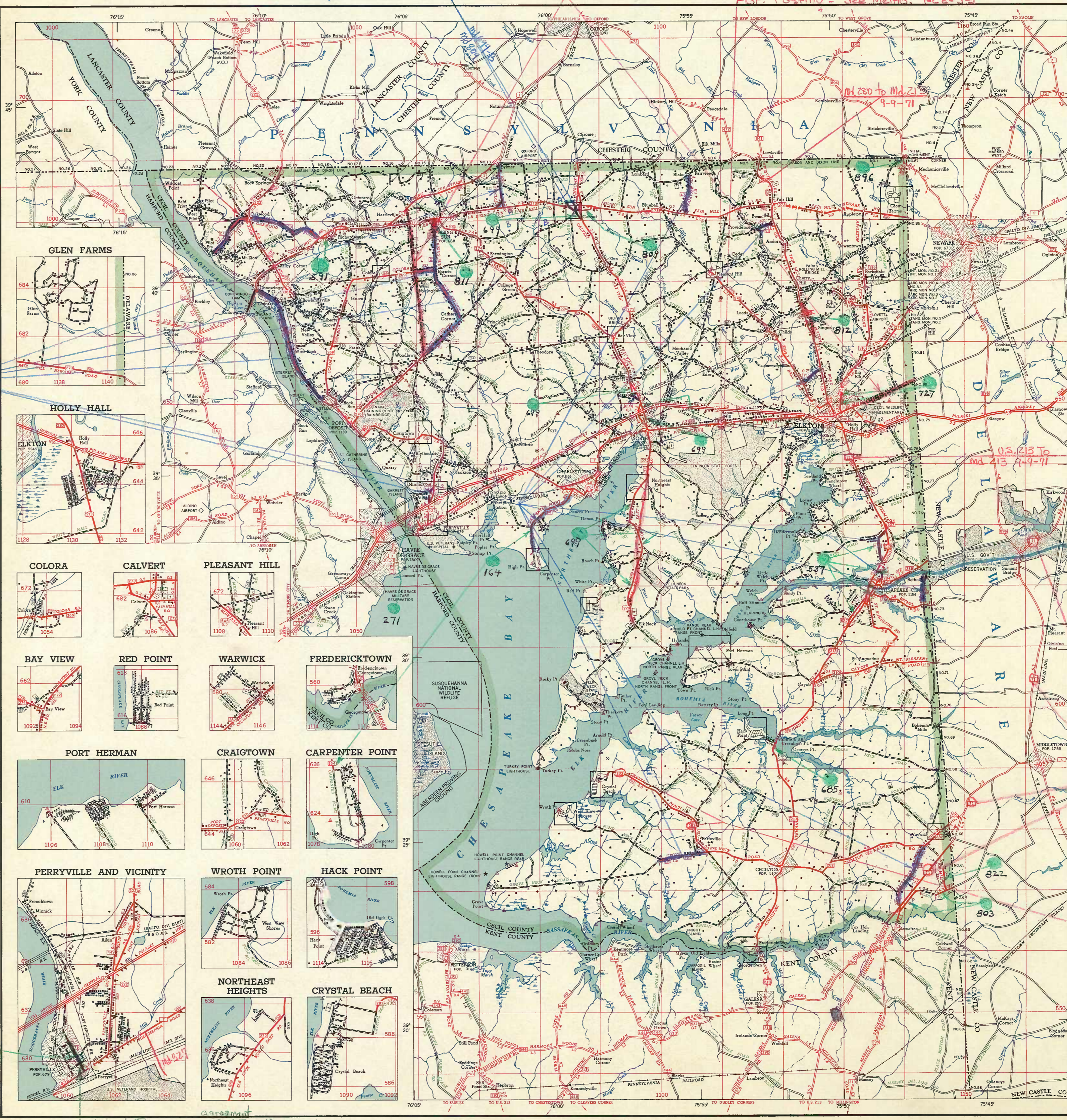
Trans. to County 2-25-76

TRANS. TO STATE 5/8/58

Pr. Posting - See Memo. 7-22-59

old piece of road maint
by 57C - 824 - Ballestrri

TRANS. TO COUNTY, MIN. 5/8/58



LEGEND

BOUNDARY LINES AND SCREENS	FARM UNITS, DWELLINGS, ETC.
STATE LINE WITH BOUNDARY MARKER	FARM UNIT
COUNTY LINE	DWELLING—OTHER THAN FARM
UNINCORPORATED URBAN COMPACT	COMBINED DWELLING AND STORE OR OTHER SMALL BUSINESS
BUREAU OF THE CENSUS ENLARGED TRACT	TENANT HOUSE
INCORPORATED CITY OR VILLAGE	SEASONAL OR SUMMER DWELLING
NATIONAL RESERVATION	HOTEL
STATE RESERVATION	CHURCH OR OTHER RELIGIOUS INSTITUTION
MUNICIPAL RESERVATION	CAMP MEETING GROUND
OTHER RESERVATIONS	FRESH AIR FARM OR REST HOME
SMALL INDUSTRY OR STORAGE SITE	HOSPITAL
CITY AND VILLAGE CENTERS	INDUSTRIAL
STATE OR NATIONAL CAPITAL	STORE OR SMALL BUSINESS ESTABLISHMENT
COUNTY SEAT	FACTORY OR INDUSTRIAL PLANT
OTHER CITIES AND VILLAGES	SEASONAL INDUSTRY—CANNERY OR GRAIN MILL
ROADS AND ROADWAY FEATURES	FRUIT OR PRODUCE PACKING HOUSE
PRIMITIVE ROAD	GRAVEL PIT
UNIMPROVED DIRT ROAD	CLAYERY
GRAVEL AND GRAIN ROAD	WAREHOUSE—GENERAL
SOIL SURFACED ROAD	WAREHOUSE—STATIONARY
GRAVEL OR STONE ROAD	WATER POWERED MILL
BITUMINOUS SURFACED ROAD	MINE—SHAFT OR DRIFT
PAVED ROAD	GROUP OF STORAGE TANKS—OIL OR GAS
OVERLAP HIGHWAY	SAWING OR PULPING STATION—GENERAL
PROJECTED ROAD	KILN OR OVEN
STATE NUMBERED HIGHWAY	GREENHOUSE
FEDERAL AID PRIMARY HIGHWAY SYSTEM	MILLS
FEDERAL AID SECONDARY HIGHWAY SYSTEM	EDUCATIONAL AND CORRECTIONAL INSTITUTIONS
TRAFFIC CIRCULAR	PUBLIC SCHOOL
TRAFFIC INTERCHANGE	OTHER EDUCATIONAL INSTITUTIONS
MILEAGE BETWEEN ARROWS	PUBLIC LIBRARY
ROAD PASSAGE OBSTRUCTED	TOWN HALL, CRANES OR COMMUNITY HALL
RAILROADS	CORRECTIONAL INSTITUTION
STANDARD—ANY NUMBER OF TRACKS	COUNTY FARM
ELECTRIC INTERURBAN	CONSERVATION AND RECREATION
STATION ON STOP	PICNIC GROUND OR ROADSIDE PICNIC SITE
CROSSING AT GRADE	DRIVE-IN THEATRE
UNDERPASS—ROAD BELOW	BATHING BEACH OR SWIMMING POOL
OVERPASS—ROAD ABOVE	CAMP GROUND—SITE ONLY
TUNNEL	CAMP OR LODGE
NAVIGATION AND DRAINAGE	TOURIST COURT
ST. TOLL FERRY	FOREST RANGER STATION
CANAL WITH LOCK	FISH HATCHERY
NAUTICAL LIGHT	BIRD SENSITIVITY
LIGHTHOUSE	GAME PRESERVE
HIGHWAY BRIDGE—SPAN OF 100 FEET	PROMINENT PEAK AND LOOKOUT TOWER
OR BRIDGE	STATE PARK
COVERED BRIDGE	NATIONAL MONUMENT
RIVER AND STREAM	STATE HISTORIC SITE
INTERRUPTED STREAM	STATE HISTORIC MONUMENT
DRAINAGE DITCH	CAMP COURSE—SPEEDWAY
RESERVOIR OR LAKE	RIDING ACADEMY
FORD	PUBLIC SERVICE FACILITIES
FRESH WATER MARSH	POST OFFICE
SALT WATER MARSH	POST OFFICE AND DWELLING
DAM WITH ROAD	POST OFFICE AND BUSINESS
OVERFLOW LAND OR HIGHER FLOOD AREA	COURTHOUSE
AIRWAYS	WATER SUPPLY STATION
COMMERCIAL OR MUNICIPAL AIRPORT	POWER PLANT
PRIVATE AIRFIELD	POWER SUBSTATION
AIRWAY LIGHT BEACON	TRANSMISSION LINE WITH TRANSFORMER STATION
SEAPLANE BASE	HIGHWAY GARAGE
MISCELLANEOUS MAP FEATURES	STATE POLICE SUBSTATION
PORT	COUNTY POLICE STATION
MONUMENTAL CONTROL STATION	FIRE ENGINE HOUSE
TOLL HOUSE	BARBICUE OR BURNING DUMP
NOTE: NO. 21 MASON AND OXON BOUNDARY STONE	BRICKS OR BRICKS PLATE
NOTE: NO. 22 CONSECUTIVE NUMBERING OF STONES ACCORDING TO 1900 CONDITION REPORT	FILTRATION PLANT

GENERAL HIGHWAY MAP CECIL COUNTY MARYLAND

PREPARED BY THE
MARYLAND STATE ROADS COMMISSION
TRAFFIC DIVISION
IN COOPERATION WITH THE
U.S. DEPARTMENT OF COMMERCE
BUREAU OF PUBLIC ROADS

DATA OBTAINED FROM
STATE-WIDE HIGHWAY PLANNING SURVEY

US-301 SEE AASHO. LETTER 4/13/59 ALSO
SEE MAP SCALE IN MILES FILED IN A.A. CO.



MD. 282 LETTER FROM
G.V. LEWIS, 1/20/59

Denotes SRC Road Not Posted
In Fields From 10/13/59 Forward
Filed In Front of Map Book No. 1