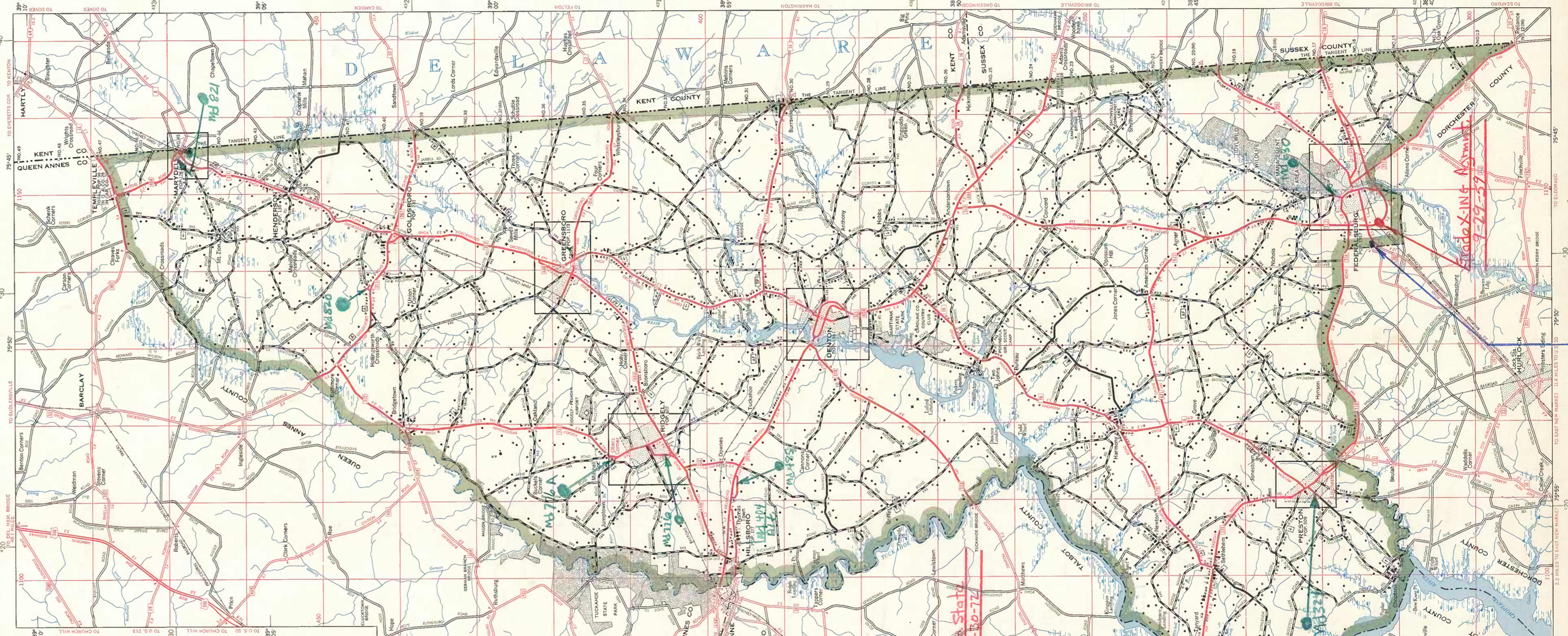
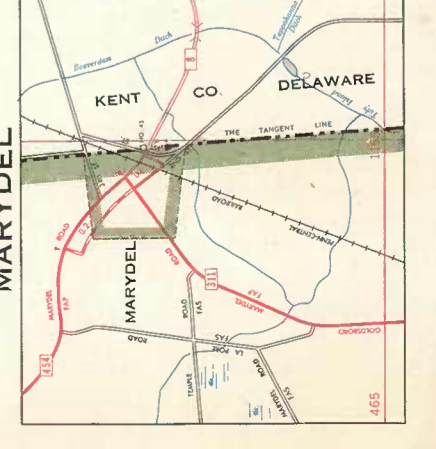
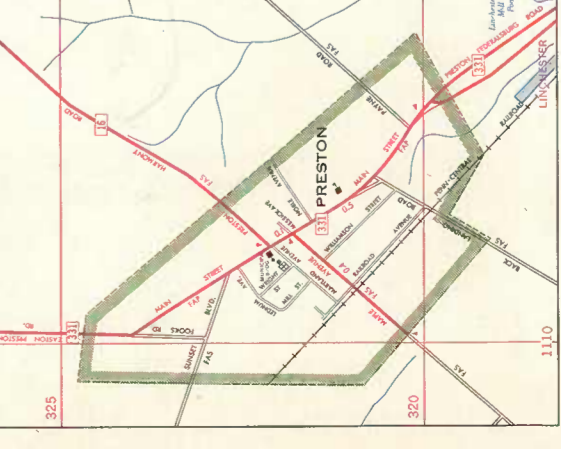
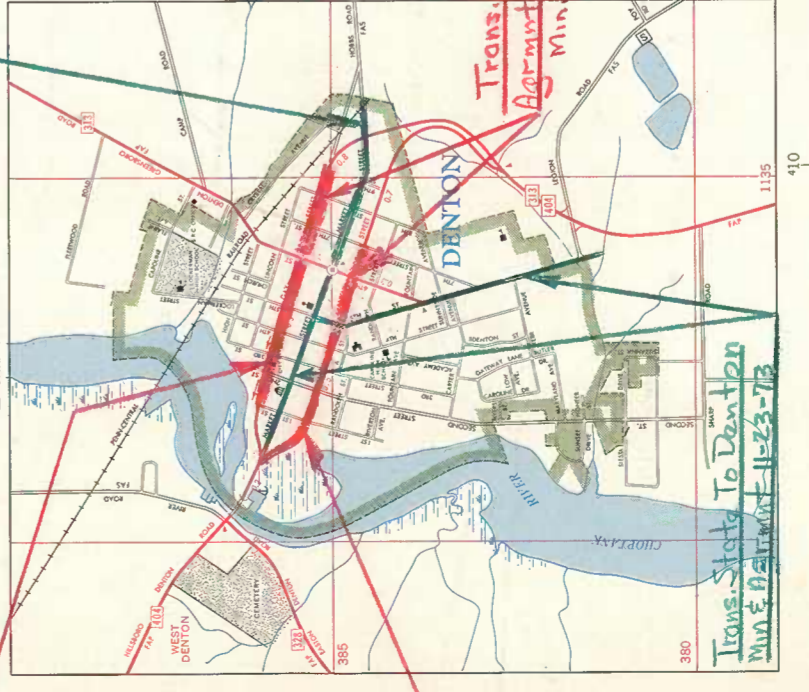
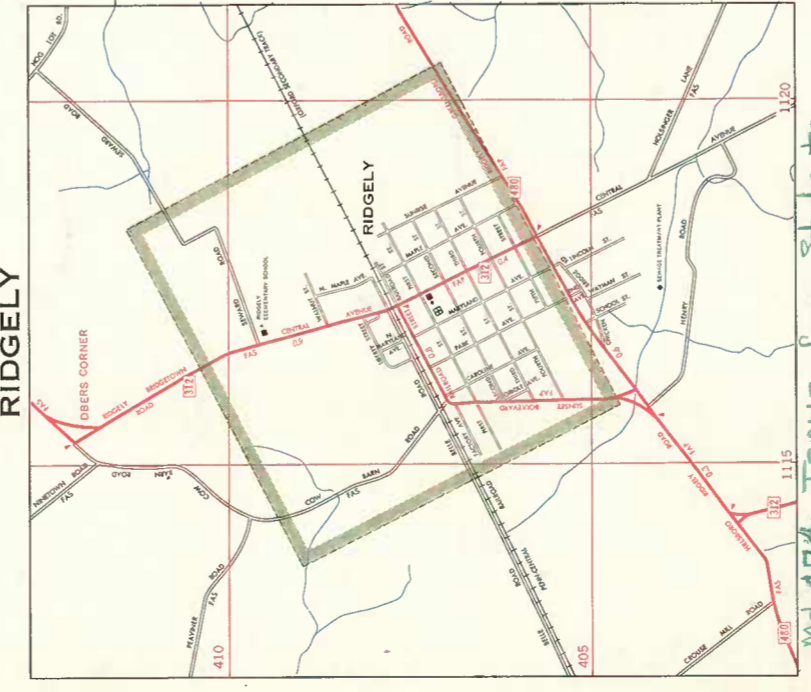
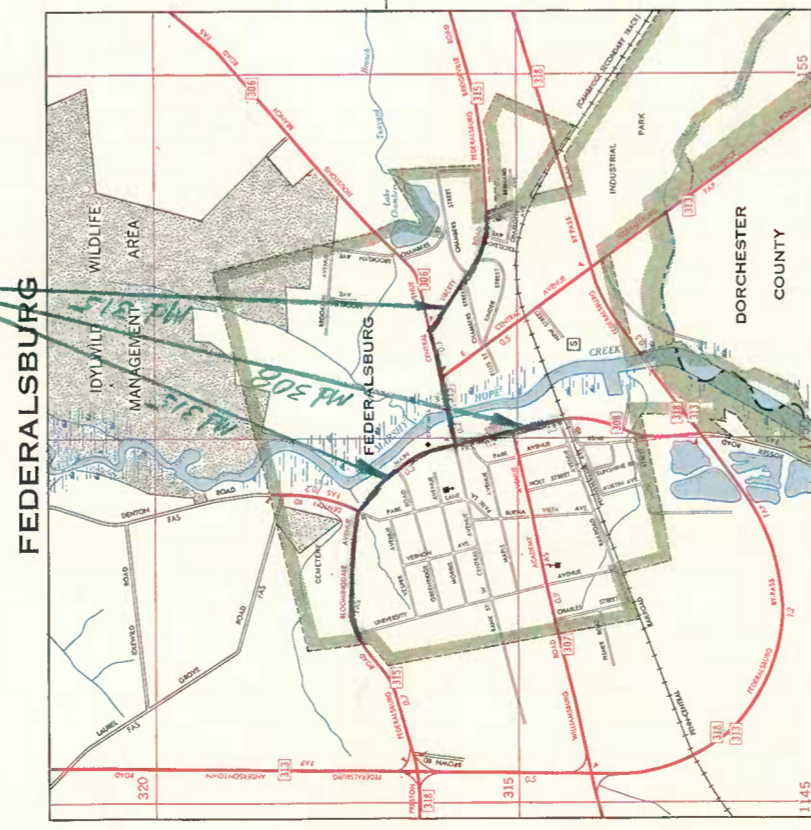


● Denotes S.R.C. Roads Not
Posted I.F.H. From 10-23-59 Forward

Md 315 & Md 308 Trans. To Town For Maint.
Purposes Agreement Dated 8-1-65





LEGEND

	BOUNDARY LINES STATE LINE COUNTY LINE UNINCORPORATED TOWN PLACE
	CITY AND VILLAGE CENTERS STATE OR NATIONAL CAPITAL STATE OR NATIONAL CAPITAL COUNTY SEAT CITY OR VILLAGE CENTER
	ROADS AND ROADWAY FEATURES URBAN ROAD PAVED ROAD UNPAVED ROAD ROAD UNDER CONSTRUCTION ROADWAY UNDER CONSTRUCTION ROADWAY UNDER CONSTRUCTION ROADWAY UNDER CONSTRUCTION ROADWAY UNDER CONSTRUCTION
	NAVIGATION AND DRAINAGE NAVIGATION CHANNEL DRAINAGE CANAL DRAINAGE CANAL DRAINAGE CANAL DRAINAGE CANAL
	RAILROADS RAILROAD RAILROAD RAILROAD RAILROAD
	EDUCATIONAL AND RECREATIONAL FEATURES SCHOOL SCHOOL SCHOOL SCHOOL
	INDUSTRIAL FEATURES FACTORY FACTORY FACTORY FACTORY
	PUBLIC SERVICE FEATURES POST OFFICE POST OFFICE POST OFFICE POST OFFICE
	MISCELLANEOUS MAP FEATURES WATER BODY WATER BODY WATER BODY WATER BODY

GENERAL HIGHWAY MAP CAROLINE COUNTY MARYLAND

PREPARED BY THE
DEPARTMENT OF TRANSPORTATION
STATE HIGHWAY ADMINISTRATION
IN COOPERATION WITH THE
U.S. DEPARTMENT OF TRANSPORTATION
FEDERAL HIGHWAY ADMINISTRATION



TRANS. TO COUNTY (OLD MD 207)
MAR. 12-16-70

© 1967 S.R.C.M. PRICE \$ 75