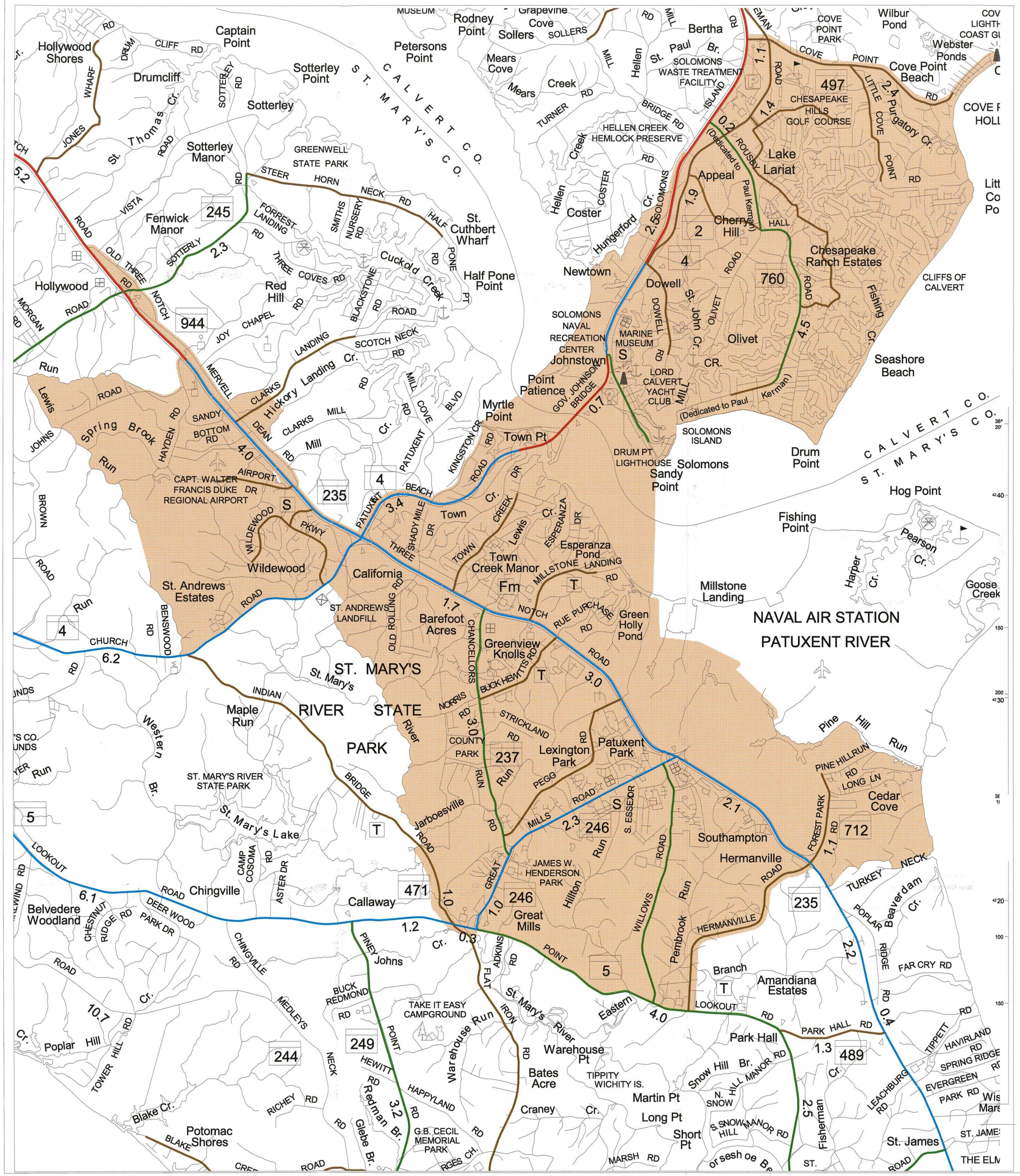

RECEIVED
MAY 16 2005
HIGHWAY INFORMATION SERVICES DIVISION

FEDERAL HIGHWAY FUNCTIONAL CLASSIFICATION

LEXINGTON PARK / CHESAPEAKE RANCH ESTATES URBAN AREA

CALVERT / ST. MARY'S COUNTY MARYLAND

PREPARED BY THE

DEPARTMENT OF TRANSPORTATION
STATE HIGHWAY ADMINISTRATION

IN COOPERATION WITH THE

U.S. DEPARTMENT OF TRANSPORTATION
FEDERAL HIGHWAY ADMINISTRATION
APPROVED: December 14, 2004

MAP SCALE

1 0 1 2 Miles

LEGEND

RURAL SYSTEM	URBAN SYSTEM
Interstate Principal Arterial	Interstate Principal Arterial
Other Principal Arterial	Freeway and Expressway
Minor Arterial	Other Principal Arterial
Major Collector	Minor Arterial
Minor Collector	Collector

FHWA URBAN AREA

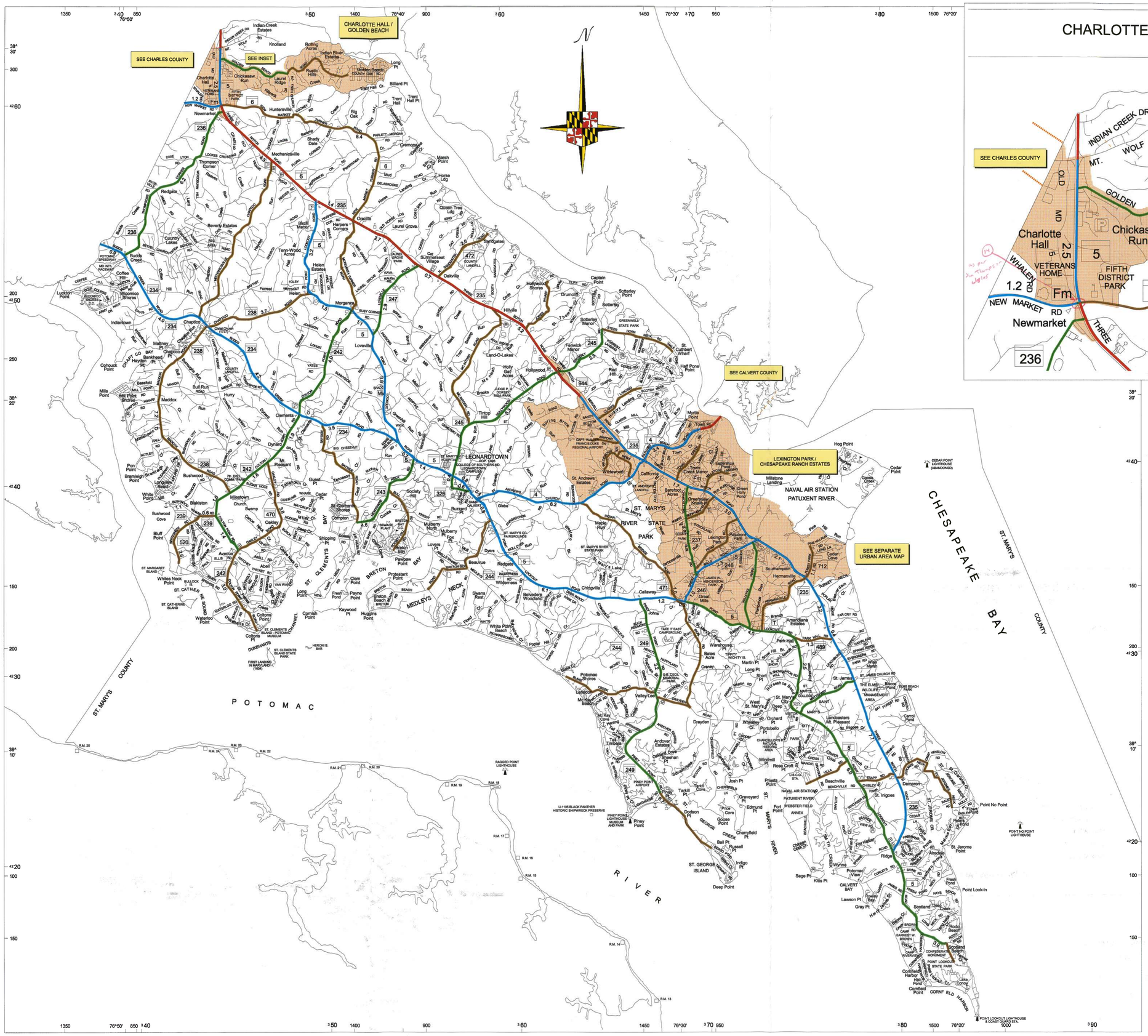

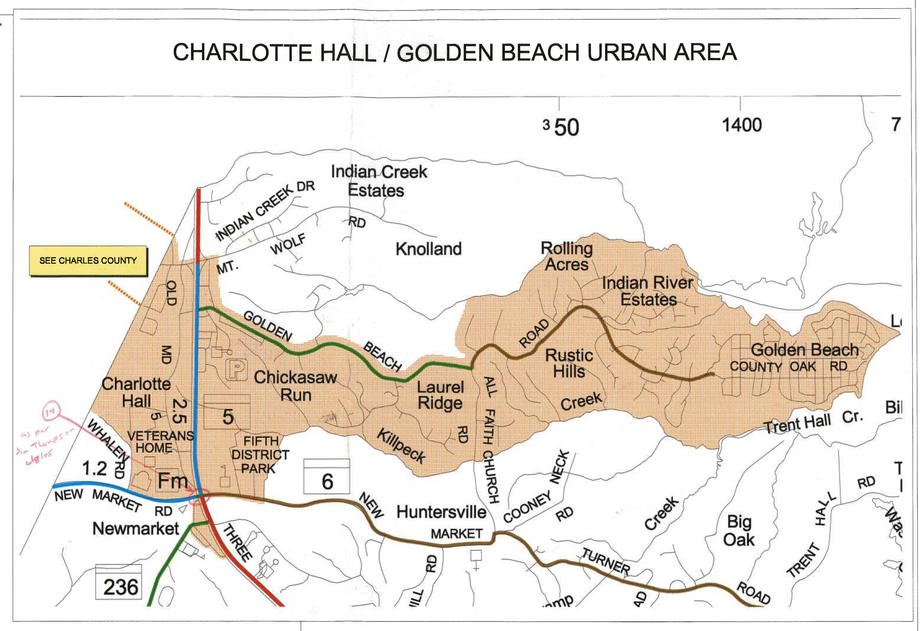

FEDERAL HIGHWAY
FUNCTIONAL CLASSIFICATION

ST. MARY'S COUNTY

MARYLAND

POPULATION: 86,211 (2000)

PREPARED BY THE

DEPARTMENT OF TRANSPORTATION

STATE HIGHWAY ADMINISTRATION

IN COOPERATION WITH THE

U.S. DEPARTMENT OF TRANSPORTATION

FEDERAL HIGHWAY ADMINISTRATION

APPROVED November 9, 2004

MAP SCALE

1 0 1 2 3 4 MILES

1 0 1 2 3 4 5 6 KILOMETERS

RECEIVED
MAY 16 2005
HIGHWAY INFORMATION SERVICES DIVISION

LEGEND

RURAL SYSTEM	URBAN SYSTEM
Interstate Principal Arterial	Interstate Principal Arterial
Other Principal Arterial	Freeway and Expressway
Minor Arterial	Other Principal Arterial
Major Collector	Minor Arterial
Minor Collector	Collector

FHWA URBAN AREA

STATEWIDE GRID MAP KEY

I-12
J-11 J-12 J-13
K-12 K-13
L-13 L-14

KEY MAP

© 1981 S.H.A. INK JET PLOT