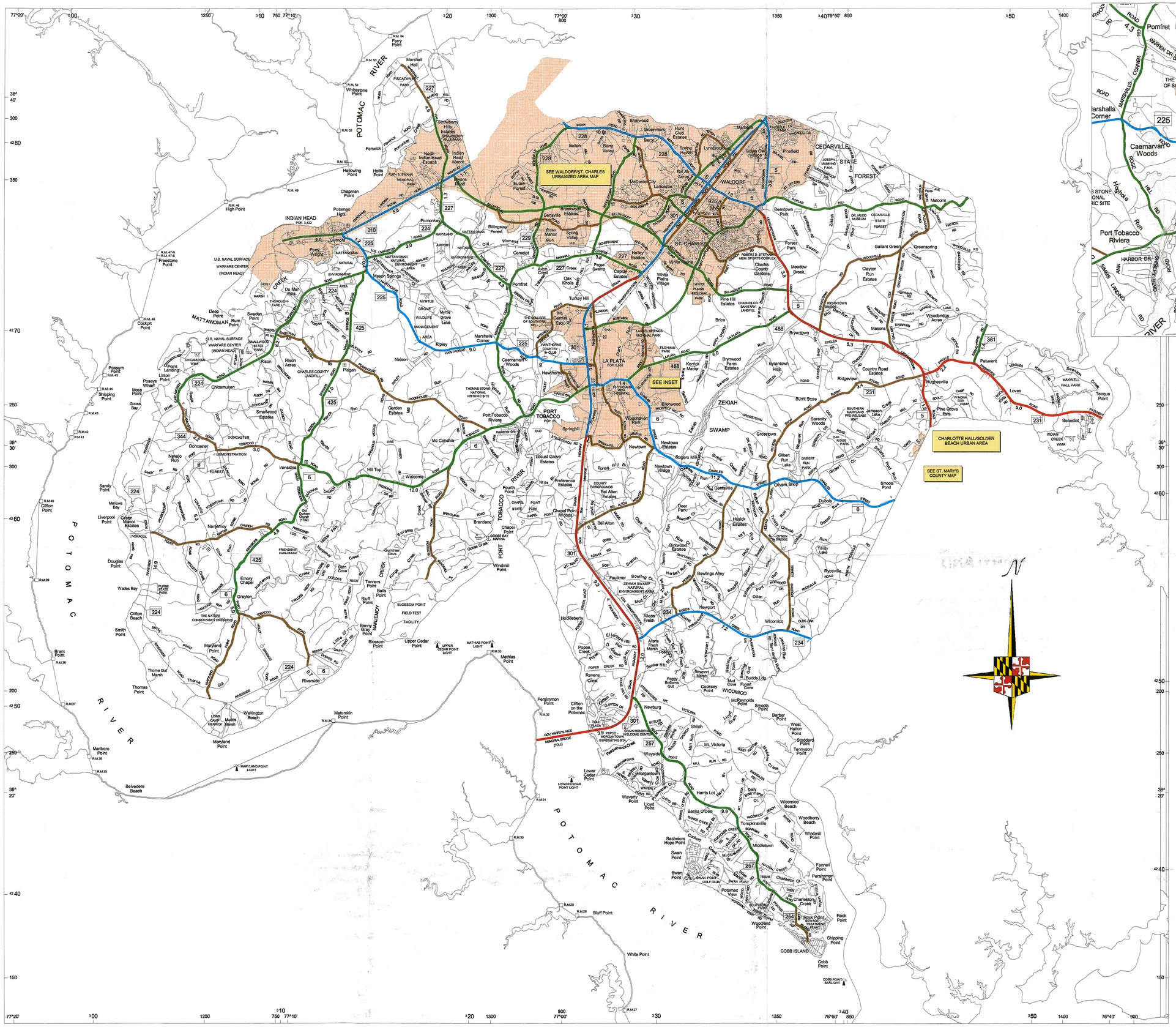


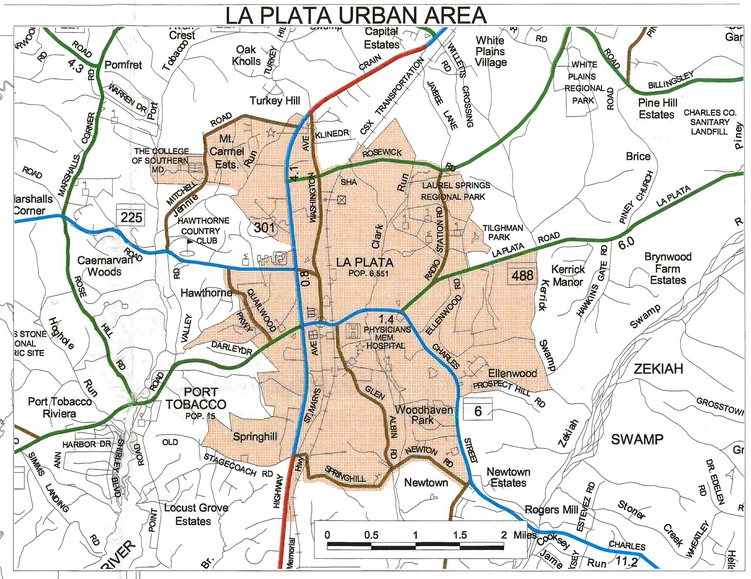


RECEIVED
MAY 3 2005
HIGHWAY INFORMATION SERVICES DIVISION

# FEDERAL HIGHWAY FUNCTIONAL CLASSIFICATION

# CHARLES COUNTY

## MARYLAND

PREPARED BY THE

DEPARTMENT OF TRANSPORTATION
STATE HIGHWAY ADMINISTRATION

IN COOPERATION WITH THE

U.S. DEPARTMENT OF TRANSPORTATION
FEDERAL HIGHWAY ADMINISTRATION
APPROVED: November 16, 2004

MAP SCALE

1 0 1 2 3 4 MILES

1 0 1 2 3 4 5 6 KILOMETERS

### LEGEND

RURAL SYSTEM
- Interstate Principal Arterial
- Other Principal Arterial
- Minor Arterial
- Major Collector
- Minor Collector

URBAN SYSTEM
- Interstate Principal Arterial
- Freeway and Expressway
- Other Principal Arterial
- Minor Arterial
- Collector

FHWA URBAN AREA

STATEWIDE GRID MAP KEY

| | | |
|---|---|---|
| H-10 | H-11 | H-12 |
| I-10 | I-11 | I-12 |
| J-10 | J-11 | J-12 |
| | K-11 | K-12 |

KEY MAP

© 1981 S.H.A. INK JET PLOT

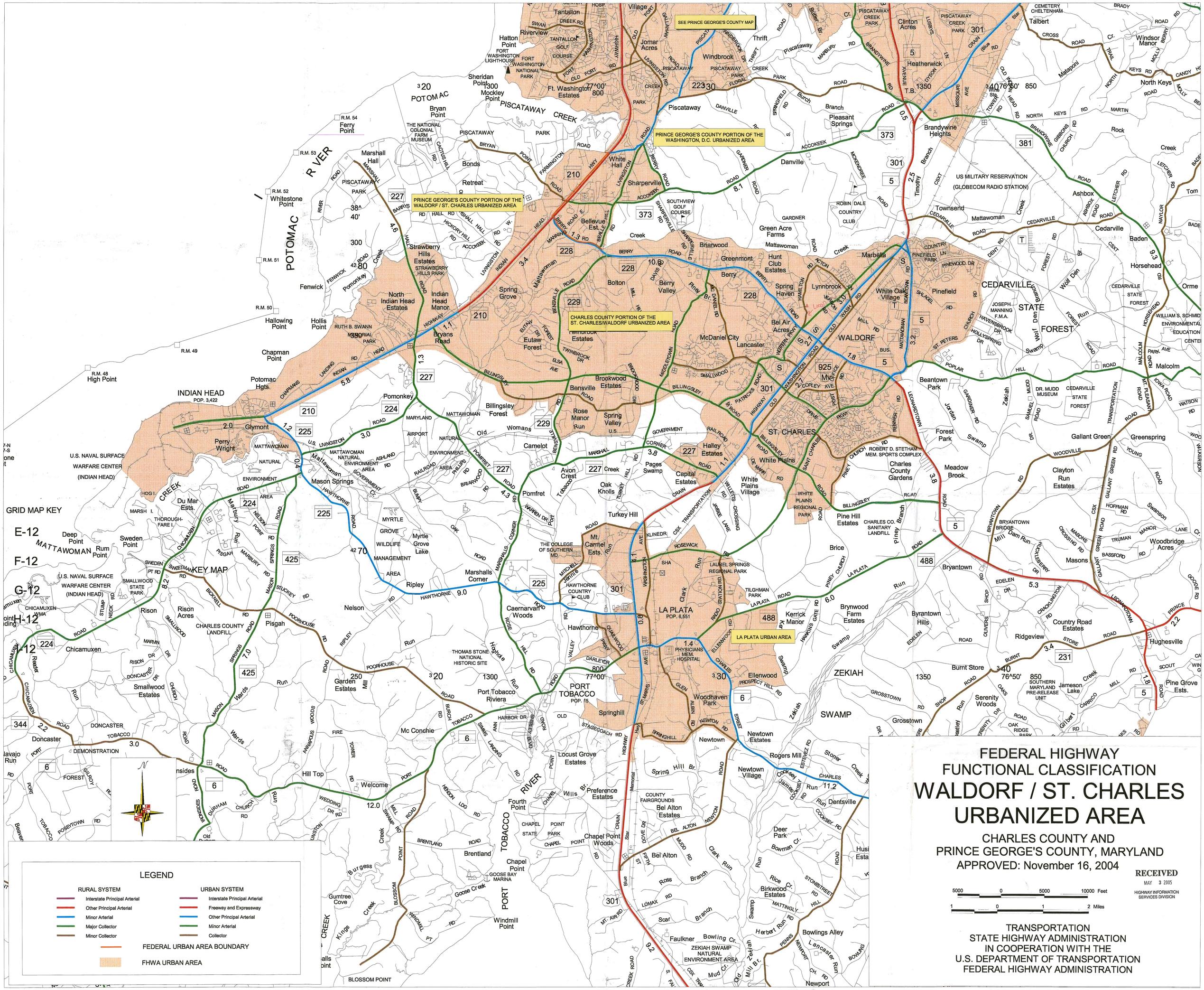


# FEDERAL HIGHWAY FUNCTIONAL CLASSIFICATION

# WALDORF / ST. CHARLES URBANIZED AREA

CHARLES COUNTY AND
PRINCE GEORGE'S COUNTY, MARYLAND
APPROVED: November 16, 2004

RECEIVED
MAY 3 2005
HIGHWAY INFORMATION SERVICES DIVISION

5000 0 5000 10000 Feet
1 0 1 2 Miles

TRANSPORTATION
STATE HIGHWAY ADMINISTRATION
IN COOPERATION WITH THE
U.S. DEPARTMENT OF TRANSPORTATION
FEDERAL HIGHWAY ADMINISTRATION

Robert L. Ehrlich, Jr., *Governor*
Michael S. Steele, *Lt. Governor*

State Highway Administration
Driven to Excel
Maryland Department of Transportation

Robert L. Flanagan, *Secretary*
Neil J. Pedersen, *Administrator*

RECEIVED
MAY 3 2005
HIGHWAY INFORMATION
SERVICES DIVISION

April 26, 2005

Mr. David Umling
Director
Charles County Department of Planning
P. O. Box 2150
La Plata MD 20646

Dear Mr. Umling:

Thank you for participating in the update of the Federal Functional Classification System. We have received Federal Highway Administration approval for Charles County and the Waldorf Urbanized Area. Enclosed are maps reflecting the new Charles County functional classification and urban areas. If you need additional copies, please contact Ms. Joanne Canova, of our Highway Information Services Division, at 410-545-8747, 1-888-204-4828 or jcanova@sha.state.md.us. She will be happy to assist you.

Again, thank you for your continued participation in this process.

Sincerely,

Raja Veeramachaneni, Director
Office of Planning and
Preliminary Engineering

Enclosures: (Charles County and Waldorf Urbanized Area Maps)

cc: Ms. Joanne Canova, Mapping Distribution, Highway Information Services, State Highway Administration
Mr. Ronald Kirby, Director of Transportation Planning, MWCOG w/enclosures)
Mr. Michael Mudd, Director, Charles County Department of Public Works (w/enclosures)
Mr. James E. Thompson, Assistant Division Chief of Regional and Intermodal Planning, State Highway Administration (w/enclosures)
Mr. William Walsek, Chief of Highway Information Services (w/enclosures)
Mr. Gregory Welker, District Engineer, State Highway Administration (w/enclosures)

bcc: Mr. Mike Baxter, Assistant Division Chief of Highway Information Services, State Highway Administration (w/enclosures)
Mr. Earle S. Freedman, Director of Bridge Development, State Highway Administration
Mr. Thomas Hicks, Director of Traffic and Safety, State Highway Administration
Mr. Christian Larsen, Director of Real Estate, State Highway Administration
Mr. Vaughn Lewis, Regional Planner, State Highway Administration
Mr. Kirk McClelland, Director of Highway Development, State Highway Administration
Ms. Gayle Seward, Director of Finance and Information Technology, State Highway Administration