MD 832A - 2181-2187 changed in the database - now labeled rural min collector

LEGEND

RURAL SYSTEM	URBAN SYSTEM
Interstate Principal Arterial	Interstate Principal Arterial
Other Principal Arterial	Freeway and Expressway
Minor Arterial	Other Principal Arterial
Major Collector	Minor Arterial
Minor Collector	Collector

FHWA URBAN BOUNDARY

FEDERAL HIGHWAY FUNCTIONAL CLASSIFICATION

WESTMINSTER URBANIZED AREA

CARROLL COUNTY, MARYLAND

APPROVED April 29, 2003

5000 0 5000 10000 Feet

PREPARED BY THE
MARYLAND DEPARTMENT OF TRANSPORTATION
STATE HIGHWAY ADMINISTRATION
IN COOPERATION WITH THE
U.S. DEPARTMENT OF TRANSPORTATION
FEDERAL HIGHWAY ADMINISTRATION

MATCH MARK SEE SHEET PS-05

MATCH MARK SEE SHEET PS-30

MATCH MARK SEE SHEET PS-02

MATCH MARK SEE SHEET PS-30

TO MANCHESTER

TO BALTIMORE

TO HAMPSTEAD

DON GARLAND ROAD

WOLF HILL DRIVE

TRENTON MILL ROAD

MD. 30 BUSINESS SOUTH

MD. 30 RELOCATED (HAMPSTEAD BYPASS)

STORMWATER MANAGEMENT AREA

Wetland Area B

WORLD CORP.

CURIOZITY SHOPPE WAREHOUSE

CULTIVATED FIELD

GRASS FIELD

approx 300' North of Wolf Hill DR

Approx 800' S of Trenton Mill RD

SCALE : 1 IN. = 50 FT.

NOTES:
1. THE REMOVAL OF EXISTING ROAD SHALL INCLUDE THE GRADING OF THE AREA. ALL EVIDENCE OF THE EXISTING ROAD SHALL BE REMOVED
2. ENTRANCE TURNAROUND MUST ACCOMODATE A WB-50 DESIGN VEHICLE
3. WOLF HILL DRIVE CUL-DE-SAC SHALL BE DESIGN AND CONSTRUCTED BASED ON THE CARROLL COUNTY DEPARTMENT OF PUBLIC WORKS BUREAU OF ENGINEERING DESIGN MANUAL VOLUME I - ROADS AND STORM DRAINS FOR MINIMUM CRITERIA. THE TYPICAL SECTION FOR THE CUL-DE-SAC MUST CONFORM TO PLATE NO. 30.

UTILITY TEST PIT NUMBER	STATION	OFFSET	NORTHING	EASTING	ELEVATION (TOP) DESCRIPTION
TH-1A	300+00.0	15.55' RIGHT	578581.67	544786.05	802.85' 8" WELDED STEEL 10° CASE
TH-1B	307+02.64	124.09' RIGHT	578581.34	544784.17	801.50' 8" WELDED STEEL 10° CASE

PAVEMENT REMOVAL
8" PCC DRIVEWAY MIX NO. 6

CROSS REFERENCE ITEM	SHEET NOs.
TYPICAL SHEETS	
SUPERELEVATION SHEETS	
PSC & DRAINAGE SCHEDULE	
GEOMETRIC LAYOUT SHEETS	
PLAN & PROFILE SHEETS	
ROADWAY PROFILE SHEETS	
TRAFFIC CONTROL SHEETS	
EROSION & SEDIMENT CONTROL	
SIGNING & MARKING PLANS	
LANDSCAPE PLAN SHEETS	
UTILITIES	

REVISIONS

CONCRETE DRIVEWAY
WETLANDS
FULL DEPTH
RESURFACING
PAVEMENT REMOVAL

Maryland Department of Transportation
State Highway Administration
Office of Highway Development

PS-31 OF 34

STATE OF MARYLAND
Maryland Department of Transportation
State Highway Administration
Highway Design Division
MD. 30 RELOCATED
FROM SOUTH OF WOLF HILL DRIVE TO NORTH OF HAMPSTEAD

CONT. NO. CL645139 F.A.P. NO. --- SHT. TITLE SUMRY SHEET NO. 31 OF 90
PROJ. TRACT BY HDR PROJ. TRACT BY HDR

G:\Projects\desi0305\Hampsteadplansheet31.dgn
23-NOV-2004 09:18

4 of 09:18:35 /SM

DRILL HOLES

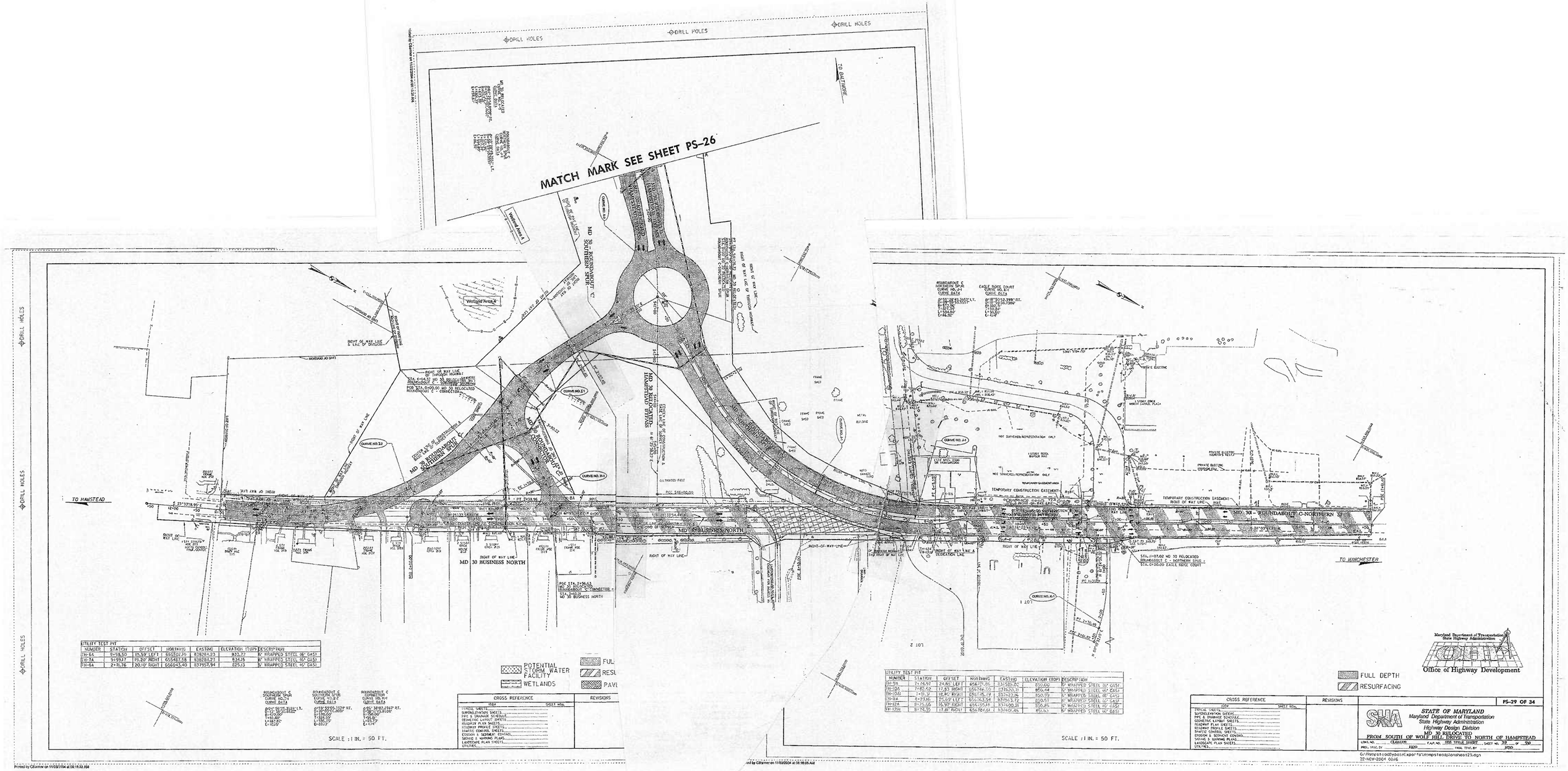

UTILITY TEST PIT						
NUMBER	STATION	OFFSET	NORTHING	EASTING	ELEVATION (TOP)	DESCRIPTION
TH-6A	9+98.50	15.59' LEFT	656507.70	838284.23	833.72	6" WRAPPED STEEL (6" GAS)
TH-7A	9+99.77	19.20' RIGHT	655487.58	838284.23	834.15	6" WRAPPED STEEL (6" GAS)
TH-8A	2+71.76	20.10' RIGHT	656043.40	837957.94	825.93	6" WRAPPED STEEL (6" GAS)

UTILITY TEST PIT						
NUMBER	STATION	OFFSET	NORTHING	EASTING	ELEVATION (TOP)	DESCRIPTION
TH-9A	7+74.97	24.85' LEFT	656771.86	837585.02	850.00	6" WRAPPED STEEL (6" GAS)
TH-10A	7+82.92	17.83' RIGHT	656746.50	837623.71	850.44	6" WRAPPED STEEL (6" GAS)
TH-10A1	7+81.31	18.40' RIGHT	656745.19	837622.16	850.99	6" WRAPPED STEEL (6" GAS)
TH-11A	8+23.16	25.69' LEFT	656762.94	837563.72	850.57	6" WRAPPED STEEL (6" GAS)
TH-12A	8+75.66	16.97' RIGHT	656755.18	837600.21	850.85	6" WRAPPED STEEL (6" GAS)
TH-12A1	8+74.35	17.81' RIGHT	656784.64	837601.46	851.63	6" WRAPPED STEEL (6" GAS)

CROSS REFERENCE	REVISIONS
ITEM / SHEET NO.	
TYPICAL SHEETS	
SUPERELEVATION SHEETS	
PIPE & DRAINAGE SCHEDULE	
GEOMETRIC LAYOUT SHEETS	
ROADWAY PLAN SHEETS	
ROADWAY PROFILE SHEETS	
TRAFFIC CONTROL SHEETS	
EROSION & SEDIMENT CONTROL	
SIGNING & MARKING PLANS	
LANDSCAPE PLAN SHEETS	
UTILITIES	

CROSS REFERENCE	REVISIONS
ITEM / SHEET NO.	
TYPICAL SHEETS	
SUPERELEVATION SHEETS	
PIPE & DRAINAGE SCHEDULE	
GEOMETRIC LAYOUT SHEETS	
ROADWAY PLAN SHEETS	
ROADWAY PROFILE SHEETS	
TRAFFIC CONTROL SHEETS	
EROSION & SEDIMENT CONTROL	
SIGNING & MARKING PLANS	
LANDSCAPE PLAN SHEETS	
UTILITIES	

PS-29 OF 34

STATE OF MARYLAND
Maryland Department of Transportation
State Highway Administration
Highway Design Division
MD 30 RELOCATED
FROM SOUTH OF WOLF HILL DRIVE TO NORTH OF HAMPSTEAD

CONT. NO. CL6M5370 F.A.P. NO. SEE TITLE SHEET SHEET NO. 39 OF 90
PREL. ENG. BY FIDO FINAL ENG. BY MDO

G:\Hampsteadbypass\Exports\Hampsteadplansheet29.dgn
22-NOV-2004 08:16

Printed by CBarmer on 11/23/2004 at 08:18:33 AM

FEDERAL HIGHWAY FUNCTIONAL CLASSIFICATION

CARROLL COUNTY

MARYLAND

HISD Copy

PREPARED BY THE

DEPARTMENT OF TRANSPORTATION

STATE HIGHWAY ADMINISTRATION

IN COOPERATION WITH THE

U.S. DEPARTMENT OF TRANSPORTATION

FEDERAL HIGHWAY ADMINISTRATION

REVISED: NOVEMBER, 1992

MAP SCALE

LEGEND

RURAL SYSTEM	URBAN SYSTEM
INTERSTATE	INTERSTATE
OTHER PRINCIPAL ARTERIAL	FREEWAY - EXPRESSWAY
MINOR ARTERIAL	OTHER PRINCIPAL ARTERIAL
MAJOR COLLECTOR	MINOR ARTERIAL
MINOR COLLECTOR	COLLECTOR
LOCAL	LOCAL
	FED. AID URBAN BOUNDARY

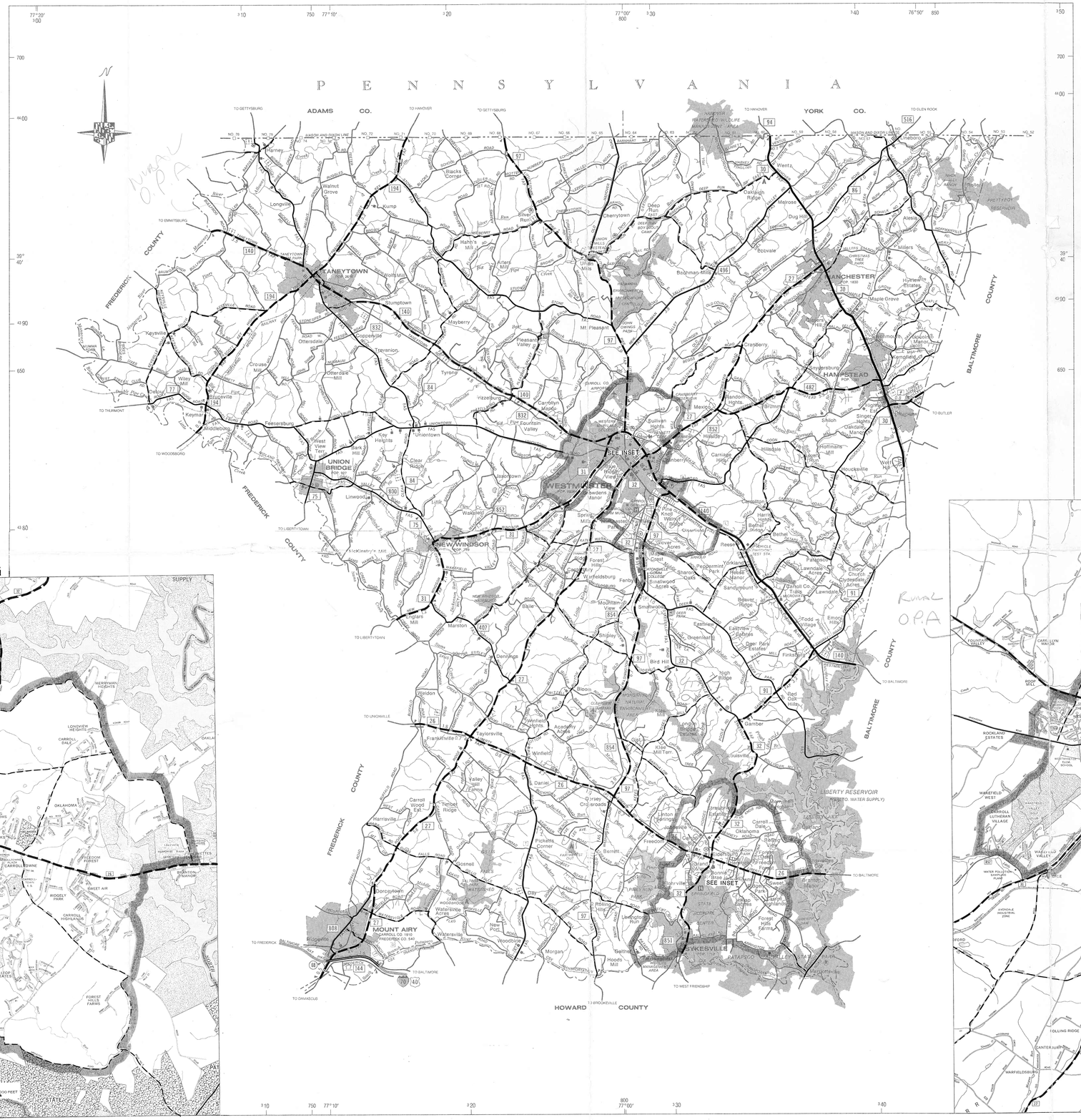

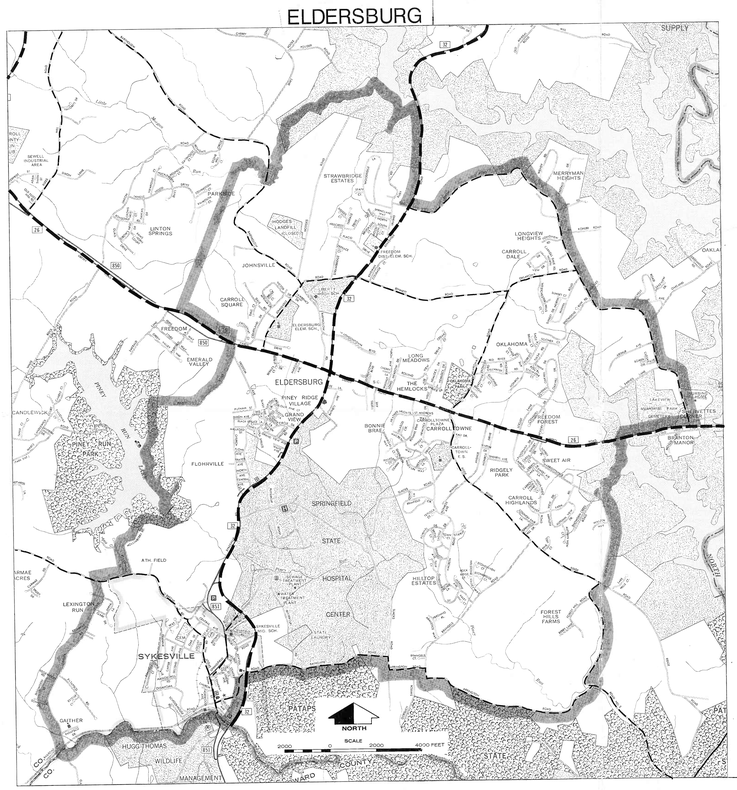

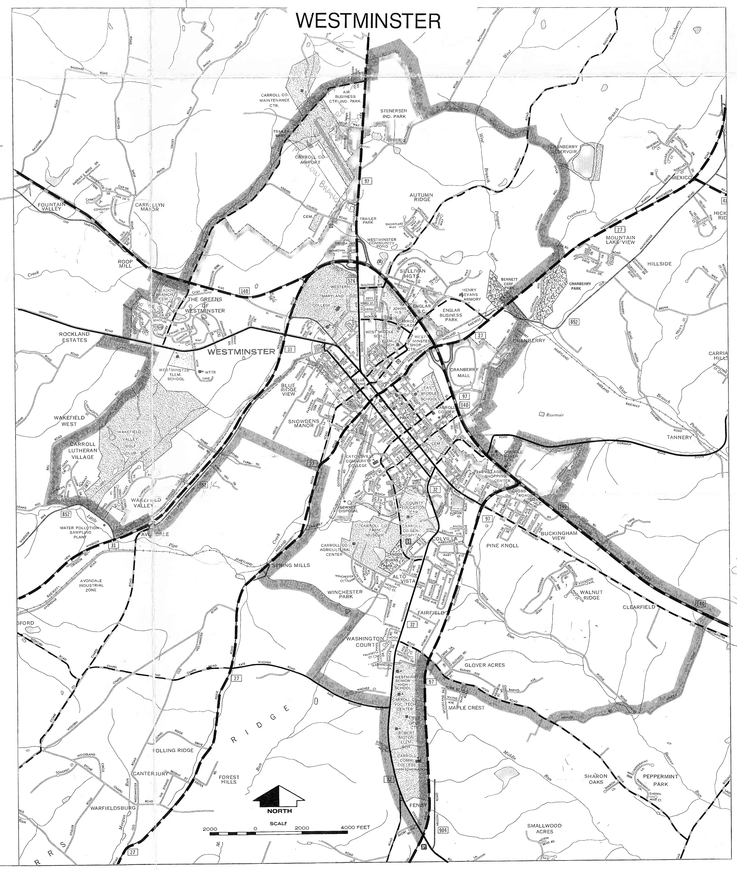

CODE LIST SHEET

CHECK: ☐ - ____IMPROVEMENTS
☑ - MISC. FILE UPDATES

COUNTY Carroll

MUNICIPAL Mt Airy Urban Area

SHEET 1 OF ___

ROUTE NUMBER	CODE I	CODE M	CODE H	REASON	CODED I	CODED M	CODED H
MD 808-A	✓	✓	✓	Now Urb. Minor Arterial	✓	✓	✓
Mn 0215	✓	✓	✓	Main St Now Urb minor Arterial	✓	✓	✓
MD 27	✓	✓	✓	.27-2.65 Now Urb Oth. Princ. Art.	✓	✓	✓
I-70	✓	✓	✓	Urban Interstate	✓	✓	✓
Mn 0270	✓	✓	✓	Park Ave .00-.27 Urb Local, .27-.74 Urb Collector	✓	✓	✓
Mn 0260	✓	✓	✓	Paradise Ave Urb. Collector	✓	✓	✓
Mn 0360	✓	✓	✓	Now Urban Collector	✓	✓	✓
Co 585	✓	✓	✓	.00-1.30 Now Urban Collector	✓	✓	✓
Co 1310	✓	✓	✓	Now Urban Collector	✓	✓	✓
Rp 70 Ex 68 Ramp1	✓	✓	✓	Urban Interstate			
Rp 70 Ex 68 Ramp2	✓	✓	✓	" "			
Rp 70 Ex 68 Ramp3	✓	✓	✓	" "			

ROUTE NUMBER	CODE I	CODE M	CODE H	REASON	CODED I	CODED M	CODED H
Rp 70 Ex 68 Ramp4	✓	✓	✓	Urban Interstate			
" " Ramp5	✓	✓	✓	" "			
" " Ramp6	✓	✓	✓	" "			
" " Ramp7	✓	✓	✓	" "			
" " Ramp8	✓	✓	✓	" "			
OP 208	✓	✓	✓	rur local to urban local			
MU 217	✓	✓	✓	" "			
MU 290	✓	✓	✓	rur maj coll to urban min art			
MD 144A	✓	✓	✓	rur local to urban local			
Co 595	✓	✓	✓	" "			
Co 594	✓	✓	✓	" "			
Co 596	✓	✓	✓	" "			
Co 593	✓	✓	✓	" "			
OP 515	✓	✓	✓	" "			
OP 518	✓	✓	✓	" "			
OP 516	✓	✓	✓	" "			
OP 514	✓	✓	✓				

CODE BY: **I**NVENTORY, TIE-INS, MAP UPDATE
MASTER FILE UPDATE
HPMS UPDATE

	MUN_SORT				URBAN AREA CODE	URBAN AREA	RURURB	FUNC CL CODE	FUNC CL	CODE	
										I	M
6	0	CO	1053		59788	Mount Airy, MD	2	19	URB LOCAL		
6	0	CO	1054		59788	Mount Airy, MD	2	19	URB LOCAL		
6	0	CO	1472		59788	Mount Airy, MD	2	19	URB LOCAL		
6	0	CO	1373		59788	Mount Airy, MD	2	19	URB LOCAL		
6	0	CO	1434		59788	Mount Airy, MD	2	19	URB LOCAL		
6	0	CO	1374		59788	Mount Airy, MD	2	19	URB LOCAL		
6	0	CO	1422		59788	Mount Airy, MD	2	19	URB LOCAL		
6	0	CO	1421		59788	Mount Airy, MD	2	19	URB LOCAL		
6	0	CO	1198		59788	Mount Airy, MD	2	19	URB LOCAL		
6	0	CO	1143		59788	Mount Airy, MD	2	19	URB LOCAL		
6	0	CO	1219		59788	Mount Airy, MD	2	19	URB LOCAL		
6	0	CO	1142		59788	Mount Airy, MD	2	19	URB LOCAL		
6	0	CO	873		59788	Mount Airy, MD	2	19	URB LOCAL		
6	0	CO	583		59788	Mount Airy, MD	2	19	URB LOCAL		
6	103	MU	206		59788	Mount Airy, MD	2	19	URB LOCAL		
6	103	MU	204		59788	Mount Airy, MD	2	19	URB LOCAL		
6	103	MU	203		59788	Mount Airy, MD	2	19	URB LOCAL		
6	103	MU	101		59788	Mount Airy, MD	2	19	URB LOCAL		
6	103	MU	201		59788	Mount Airy, MD	2	19	URB LOCAL		
6	103	MU	295		59788	Mount Airy, MD	2	19	URB LOCAL		
6	103	MU	207		59788	Mount Airy, MD	2	19	URB LOCAL		
6	103	MU	222		59788	Mount Airy, MD	2	19	URB LOCAL		
6	103	MU	102		59788	Mount Airy, MD	2	19	URB LOCAL		
6	103	MU	10		59788	Mount Airy, MD	2	19	URB LOCAL		
6	103	MU	97		59788	Mount Airy, MD	2	19	URB LOCAL		
6	103	MU	87		59788	Mount Airy, MD	2	19	URB LOCAL		
6	103	MU	317		59788	Mount Airy, MD	2	19	URB LOCAL		
6	103	MU	293		59788	Mount Airy, MD	2	19	URB LOCAL		
6	103	MU	327		59788	Mount Airy, MD	2	19	URB LOCAL		
6	103	MU	404		59788	Mount Airy, MD	2	19	URB LOCAL		
6	103	MU	14		59788	Mount Airy, MD	2	19	URB LOCAL		
6	103	MU	15		59788	Mount Airy, MD	2	19	URB LOCAL		
6	103	MU	85		59788	Mount Airy, MD	2	19	URB LOCAL		
6	103	MU	345		59788	Mount Airy, MD	2	19	URB LOCAL		
6	0	CO	589		59788	Mount Airy, MD	2	19	URB LOCAL		
6	0	OP	211		59788	Mount Airy, MD	2	19	URB LOCAL		
6	103	MU	306		59788	Mount Airy, MD	2	19	URB LOCAL		
6	0	OP	210		59788	Mount Airy, MD	2	19	URB LOCAL		
6	0	OP	1182		59788	Mount Airy, MD	2	19	URB LOCAL		
6	103	MU	96		59788	Mount Airy, MD	2	19	URB LOCAL		
6	103	MU	366		59788	Mount Airy, MD	2	19	URB LOCAL		
6	103	MU	365		59788	Mount Airy, MD	2	19	URB LOCAL		

6	103	MU	401		59788	Mount Airy, MD	2	19	URB LOCAL		
6	103	MU	45		59788	Mount Airy, MD	2	19	URB LOCAL		
6	103	MU	307		59788	Mount Airy, MD	2	19	URB LOCAL		
6	103	MU	305		59788	Mount Airy, MD	2	19	URB LOCAL		
6	103	MU	400		59788	Mount Airy, MD	2	19	URB LOCAL		
6	103	MU	300		59788	Mount Airy, MD	2	19	URB LOCAL		
6	103	MU	370		59788	Mount Airy, MD	2	19	URB LOCAL		
6	0	OP	1174		59788	Mount Airy, MD	2	19	URB LOCAL		
6	103	MU	225		59788	Mount Airy, MD	2	19	URB LOCAL		
6	103	MU	130		59788	Mount Airy, MD	2	19	URB LOCAL		
6	103	MU	135		59788	Mount Airy, MD	2	19	URB LOCAL		
6	103	MU	95		59788	Mount Airy, MD	2	19	URB LOCAL		
6	0	OP	1004		59788	Mount Airy, MD	2	19	URB LOCAL		
6	0	OP	1005		59788	Mount Airy, MD	2	19	URB LOCAL		
6	0	OP	1173		59788	Mount Airy, MD	2	19	URB LOCAL		
6	103	MU	280		59788	Mount Airy, MD	2	19	URB LOCAL		
6	103	MU	125		59788	Mount Airy, MD	2	19	URB LOCAL		
6	103	MU	228		59788	Mount Airy, MD	2	19	URB LOCAL		
6	103	MU	259		59788	Mount Airy, MD	2	19	URB LOCAL		
6	103	MU	402		59788	Mount Airy, MD	2	19	URB LOCAL		
6	103	MU	403		59788	Mount Airy, MD	2	19	URB LOCAL		
6	103	MU	226		59788	Mount Airy, MD	2	19	URB LOCAL		
6	103	MU	367		59788	Mount Airy, MD	2	19	URB LOCAL		
6	103	MU	227		59788	Mount Airy, MD	2	19	URB LOCAL		
6	103	MU	54		59788	Mount Airy, MD	2	19	URB LOCAL		
6	103	MU	55		59788	Mount Airy, MD	2	19	URB LOCAL		
6	103	MU	275		59788	Mount Airy, MD	2	19	URB LOCAL		
6	103	MU	343		59788	Mount Airy, MD	2	19	URB LOCAL		
6	103	MU	330		59788	Mount Airy, MD	2	19	URB LOCAL		
6	103	MU	8020		59788	Mount Airy, MD	2	19	URB LOCAL		
6	103	MU	80		59788	Mount Airy, MD	2	19	URB LOCAL		
6	103	MU	100		59788	Mount Airy, MD	2	19	URB LOCAL		
6	103	MU	210		59788	Mount Airy, MD	2	19	URB LOCAL		
6	103	MU	110		59788	Mount Airy, MD	2	19	URB LOCAL		
6	103	MU	140		59788	Mount Airy, MD	2	19	URB LOCAL		
6	103	MU	230		59788	Mount Airy, MD	2	19	URB LOCAL		
6	103	MU	70		59788	Mount Airy, MD	2	19	URB LOCAL		
6	103	MU	200		59788	Mount Airy, MD	2	19	URB LOCAL		
6	0	OP	206		59788	Mount Airy, MD	2	19	URB LOCAL		
6	103	MU	30		59788	Mount Airy, MD	2	19	URB LOCAL		
6	103	MU	105		59788	Mount Airy, MD	2	19	URB LOCAL		
6	103	MU	205		59788	Mount Airy, MD	2	19	URB LOCAL		
6	103	MU	60		59788	Mount Airy, MD	2	19	URB LOCAL		
6	103	MU	180		59788	Mount Airy, MD	2	19	URB LOCAL		
6	103	MU	190		59788	Mount Airy, MD	2	19	URB LOCAL		
6	103	MU	20		59788	Mount Airy, MD	2	19	URB LOCAL		
6	103	MU	91		59788	Mount Airy, MD	2	19	URB LOCAL		
6	103	MU	320		59788	Mount Airy, MD	2	19	URB LOCAL		
6	103	MU	150		59788	Mount Airy, MD	2	19	URB LOCAL		
6	103	MU	50		59788	Mount Airy, MD	2	19	URB LOCAL		
6	103	MU	325		59788	Mount Airy, MD	2	19	URB LOCAL		
6	103	MU	186		59788	Mount Airy, MD	2	19	URB LOCAL		

6	103	MU	342		59788	Mount Airy, MD	2	19	URB LOCAL		
6	103	MU	335		59788	Mount Airy, MD	2	19	URB LOCAL		
6	103	MU	128		59788	Mount Airy, MD	2	19	URB LOCAL		
6	103	MU	53		59788	Mount Airy, MD	2	19	URB LOCAL		
6	103	MU	277		59788	Mount Airy, MD	2	19	URB LOCAL		
6	103	MU	48		59788	Mount Airy, MD	2	19	URB LOCAL		
6	103	MU	99		59788	Mount Airy, MD	2	19	URB LOCAL		
6	103	MU	98		59788	Mount Airy, MD	2	19	URB LOCAL		
6	103	MU	278		59788	Mount Airy, MD	2	19	URB LOCAL		
6	103	MU	223		59788	Mount Airy, MD	2	19	URB LOCAL		
6	103	MU	185		59788	Mount Airy, MD	2	19	URB LOCAL		
6	103	MU	240		59788	Mount Airy, MD	2	19	URB LOCAL		
6	103	MU	47		59788	Mount Airy, MD	2	19	URB LOCAL		

CODE LIST SHEET

CHECK: ☐ - ____IMPROVEMENTS
☑ - MISC. FILE UPDATES

COUNTY Carroll

MUNICIPAL Taneytown Urban Area

SHEET 1 OF ___

ROUTE NUMBER	CODE I	CODE M	CODE H	REASON	CODED I	CODED M	CODED H
MD 194	✓	✓	✓	5.65-6.62 Urban other Princ ART	✓	✓	✓
MD 140	✓	—	—	20.05-22.12 Urban Oth. Princ. ART			
Co 1101	✓	✓	✓	Antrim Blvd Now Urban Collector	✓	✓	✓
Mu 0210	✓	✓	✓	Trevanion Rd Now Urban Minor Arterial	✓	✓	✓
Mu 0120	✓	✓	✓	Franklin St Now Urban collector	✓	✓	✓
Mu 0190	✓	✓	✓	Roberts Mill Rd .69-1.04 Urban Collector	✓	✓	✓
	✓	✓	✓	.00-.69 Urban Local, 1.04-1.24 U-Local	✓	✓	✓
Mu 0400	✓	✓	✓	Stumptown Rd Urban Local	✓	✓	✓
Co 40	✓	✓	✓	Urban Local	✓	✓	✓
MD 194-D	✓	✓	✓	Urban Local	✓	✓	✓
MD 853-F	✓	✓	✓	.00-.32 Urban Local	✓	✓	✓
Co 43	✓	✓	✓	.00-.33 Urban Local	✓	✓	✓
Co 41	✓	✓	✓	1.17-2.09 Urban Local	✓	✓	✓

Remove Corp Limits @ 2.05

ROUTE NUMBER	CODE I	CODE M	CODE H	REASON	CODED I	CODED M	CODED H
Co 4	✓	✓	✓	.00-.06 Urb Minor Art	✓	✓	✓

CODE BY: **I**NVENTORY, TIE-INS, MAP UPDATE
MASTER FILE UPDATE
HPMS UPDATE

12.5 - 5 = 7.5

SHA - Carroll

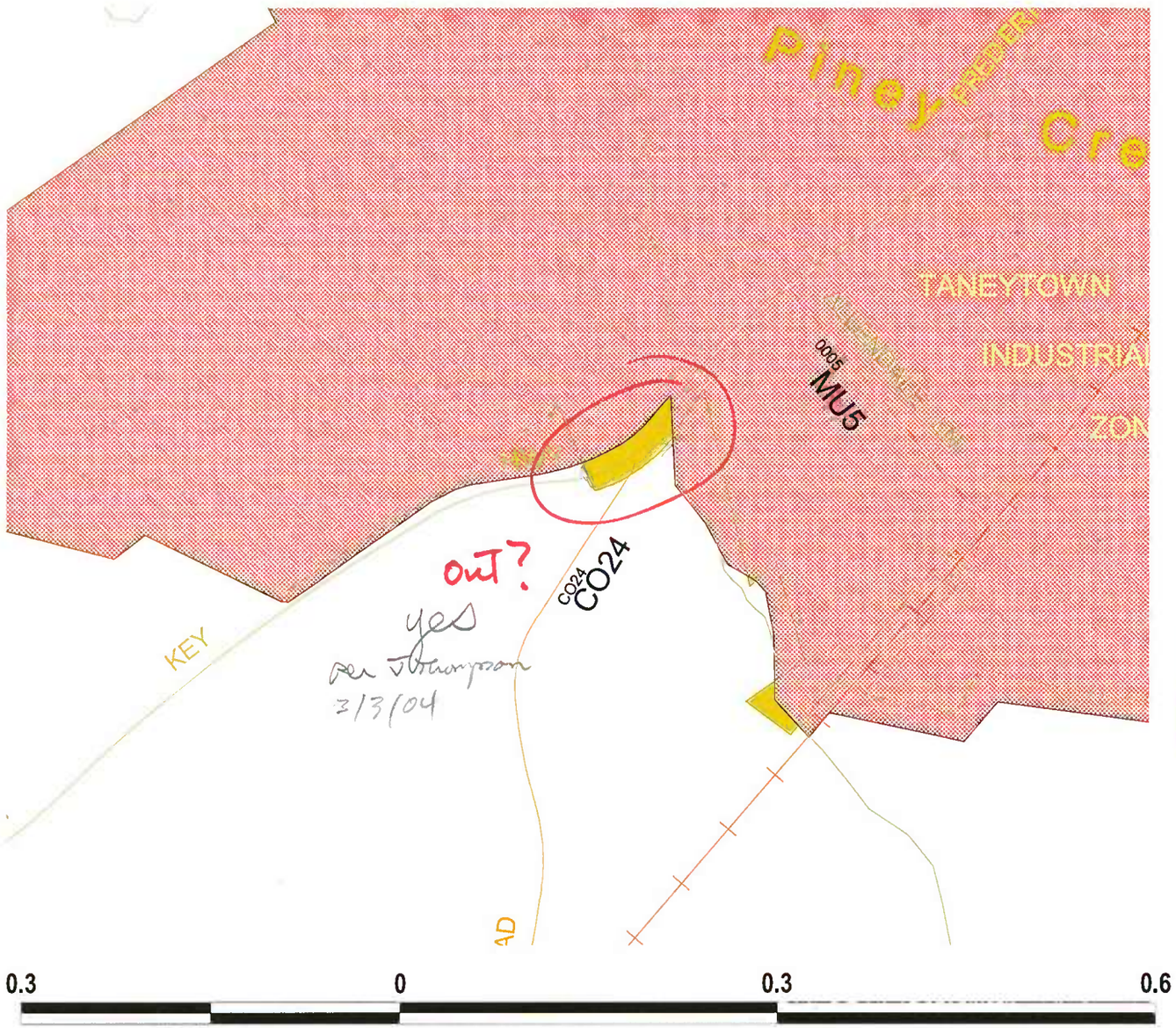

Cl_ura.shp
Municipal Area

N
W
E
S

0.3 0 0.3 0.6 Miles

SHA - Carroll

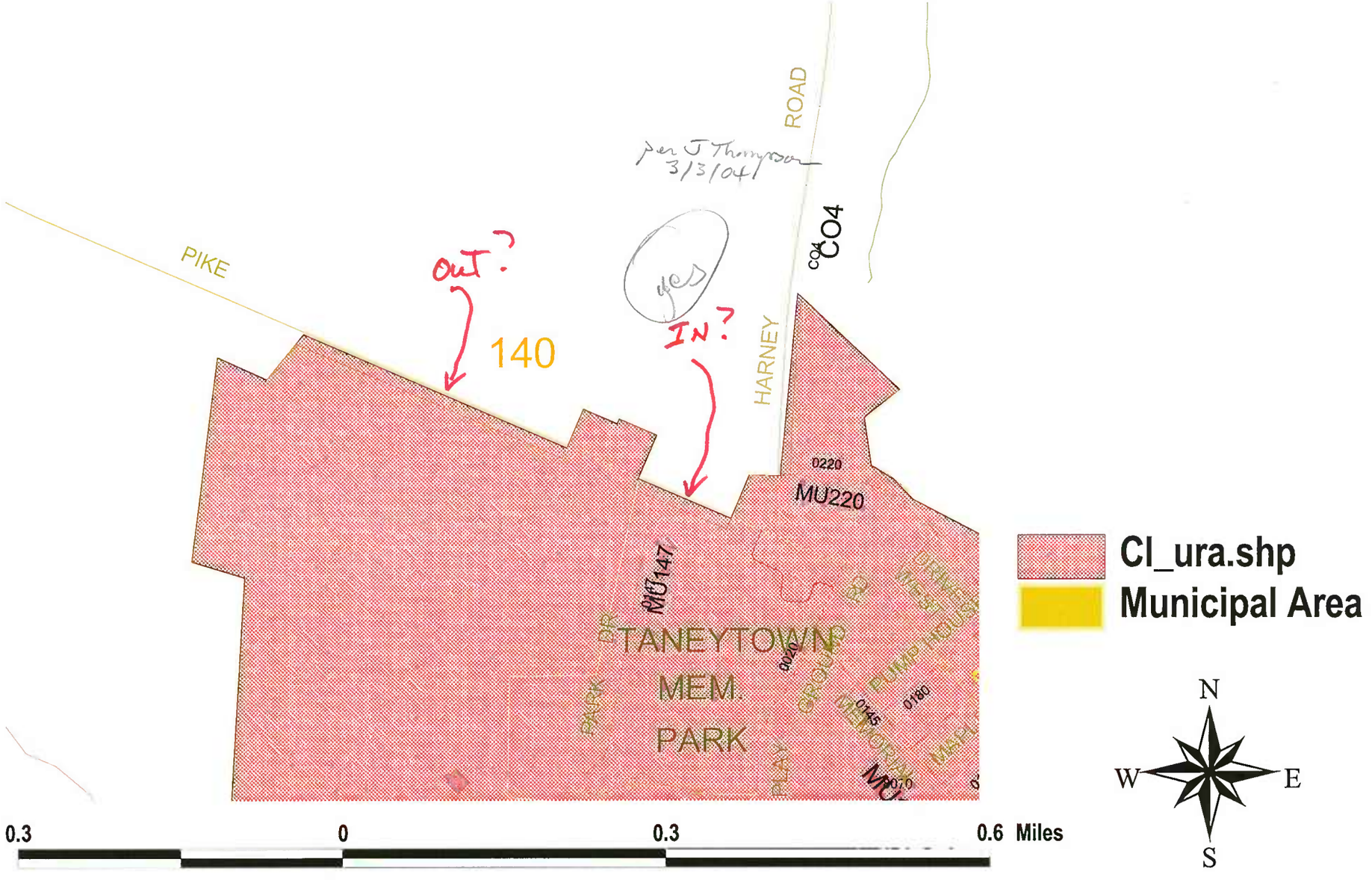

per J Thompson
3/3/04
ROAD
PIKE
out?
140
yes
IN?
HARNEY
CO4
0220
MU220
MU147
TANEYTOWN
MEM.
PARK
PARK DR
PLAY
GROUND RD
0020
0145
0180
0070
Cl_ura.shp
Municipal Area
N
W
E
S
0.3
0
0.3
0.6 Miles

SHA - Carroll

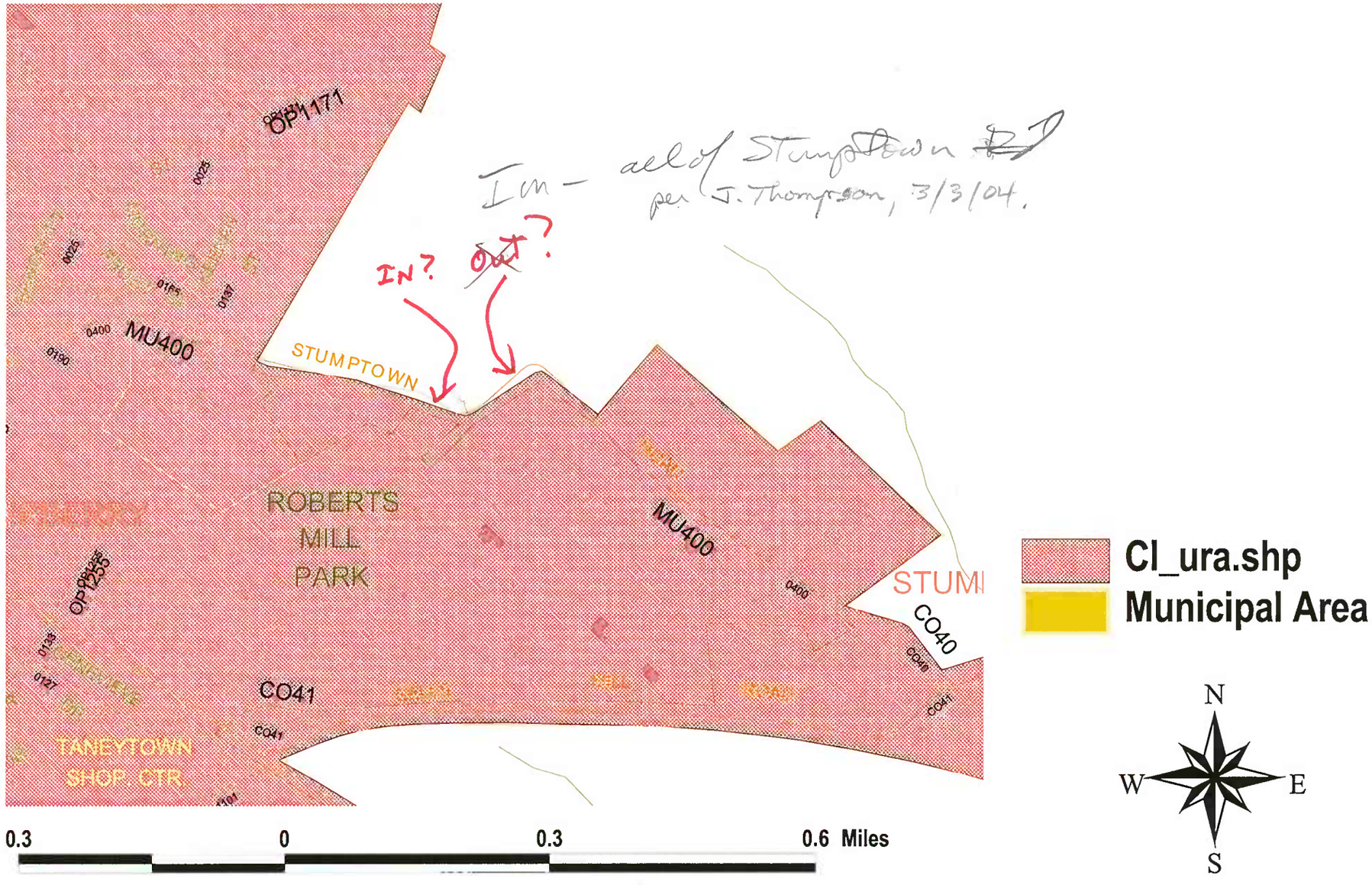
OP1171
In - all of Stumptown Rd
per J. Thompson, 3/3/04.
IN?
Out?
STUMPTOWN
MU400
ROBERTS
MILL
PARK
MU400
STUMI
CO40
CO41
TANEYTOWN
SHOP. CTR.
0.3
0
0.3
0.6 Miles
Cl_ura.shp
Municipal Area
N
W
E
S

CODE SHEET

COUNTY: Carroll

STATE ☐
COUNTY ☐
MUNICIPAL ☐ Westminster Urban Area

CHECK: ☐ 20____ IMPROVEMENTS ☐ 20____ RE-INVENTORY ☐ MISC. FILE UPDATES

SHEET 1 OF 3

IMP NUM	ROUTE NUMBER	CODE I	CODE M	CODE H	REASON	CODED I	CODED M	CODED H
	Co75	✓	✓	✓	3.16-5.6 rural min coll to urban collector			
		✓	✓	✓	2.91-3.16 rural local to urban local			
					12.43-13.9			
	MD97	✓	✓	✓	19.3-19.92 - rur min art to urban OPA			
	MD832	✓	✓	✓	5.77-7.67 rural local to urban local			
	MD140	✓	✓	✓	11.77-14.19 rural OPA to urban OPA			
		✓	✓	✓	0-6.12 rural OPA to urban OPA			
	Co289	✓	✓	✓	0-1.22 rural local to urban local			
		✓	✓	✓	1.22-3.42 rur min coll to urban collector			
	MD27	✓	✓	✓	15.82-17.73 rur min art to urban OPA			
	Co302	✓	✓	✓	0-1.37 rur maj coll to urban min art			
	MD854B	✓	✓	✓	3.6-3.93 rur min coll to urban collector			

IMP NUM	ROUTE NUMBER	CODE I	CODE M	CODE H	0-.47 REASON	CO I
	MD32	✓	✓	✓	4.94-8.37 rur min art to urban OPA	
		✓	✓	✓	8.37-11.07 rur maj coll to urban min art	
	Co327	✓	✓	✓	1.94-3.41 rur min coll to urban collector	
	Co505	✓	✓	✓	2.13-4.13 rur min coll to urban coll	
		✓	✓	✓	4.13-5 rural local to urban local	
	Co523	✓	✓	✓	rur min coll to urban coll	
	Co464	✓	✓	✓	.56-1.28 rur local to urban local	
	Co467	✓	✓	✓	0-.15 rural local to urban local	
	Co466	✓	✓	✓	.95-1.16 rural min coll to urban collector	
	Co474	✓	✓	✓	1.68-1.85 rur maj coll to urban min art	

CODE BY: INVENTORY, TIE-INS, MAP UPDATE
MASTER FILE UPDATE
HPMS UPDATE

CODE SHEET

COUNTY: Carroll

STATE ☐
COUNTY ☐
MUNICIPAL ☐ Westminster Urban Area

CHECK: ☐ 20____ IMPROVEMENTS
☐ 20____ RE-INVENTORY
☐ MISC. FILE UPDATES

SHEET 2 OF 3

IMP NUM	ROUTE NUMBER	CODE I	CODE M	CODE H	REASON	CODED I	CODED M	CODED H
	Co258	✓	✓	✓	1.74-2.06 rur local to urban local			
	Co538	✓	✓	✓	0-4.61 rur maj coll to urb min art			
	Co285	✓	✓	✓	7.41-7.65 rur min coll to urban collector			
	Co545	✓	✓	✓	0-.92 rur min coll to urban collector			
	MD91	✓	✓	✓	0-3.21 rur min art to urban OPA			
	〃 ↓ 〃	✓	✓	✓	3.21-3.78 rur maj coll to urban min art			
	Co144	✓	✓	✓	.82-2.26 urb bcal to rur local			
	Co397	✓	✓	✓	1.27-1.84 rur local to urban local			
	MD27	✓	✓	✓	19.72-22.31 rur min art to urban OPA			

IMP NUM	ROUTE NUMBER	CODE I	CODE M	CODE H	REASON
	Co941	✓	✓	✓	0-.32 rur local to urban local
	MD 852G	✓	✓	✓	.22-2.7 rur local to urban local
	Co402	✓	✓	✓	4.95-6.85 rur maj coll to urban min art
	MD27A	✓	✓	✓	.03-.08 rur local to urban local
	MD482	✓	✓	✓	0-.55 rur min art to urban OPA
	Co450	✓	✓	✓	.82-1.79 rur min coll to urban coll
	Co448	✓	✓	✓	0-2.48 rur min coll to urban coll
	Co447	✓	✓	✓	2.29-2.6 rur local to urban local
	Co675	✓	✓	✓	.28-2.02 rur min coll to urban coll

CODE BY: INVENTORY, TIE-INS, MAP UPDATE
MASTER FILE UPDATE
HPMS UPDATE

CODE SHEET

COUNTY: Carroll

STATE ☐
COUNTY ☐
MUNICIPAL ☐ Westminster Urban Area

CHECK: ☐ 20____ IMPROVEMENTS
☐ 20____ RE-INVENTORY
☐ MISC. FILE UPDATES

SHEET 3 OF 3

IMP NUM	ROUTE NUMBER	CODE I	CODE M	CODE H	REASON	CODED I	CODED M	CODED H
MD26		✓	✓	✓	8.61-9.24 rur min art to urban OPA			
Co662		✓	✓	✓	1.73-2.59 rur min coll to urban coll			
Co545		✓	✓	✓	4.73-5.05 rur min coll to urban coll			

IMP NUM	ROUTE NUMBER	CODE I	CODE M	CODE H	REASON	CC I

CODE BY: INVENTORY, TIE-INS, MAP UPDATE
MASTER FILE UPDATE
HPMS UPDATE

	MUN_SORT				URBAN AREA CODE	URBAN AREA	RURURB	FUNC CL CODE	FUNC CL	CODE				C
										I	M	H	REASON	I
6	0	CO	891		505	Westminster, MD	3	19	URB LOCAL					
6	0	CO	82		505	Westminster, MD	3	19	URB LOCAL					
6	0	OP	19		505	Westminster, MD	3	19	URB LOCAL					
6	0	CO	80		505	Westminster, MD	3	19	URB LOCAL					
6	0	OP	89		505	Westminster, MD	3	19	URB LOCAL					
6	0	CO	857		505	Westminster, MD	3	19	URB LOCAL					
6	0	CO	858		505	Westminster, MD	3	19	URB LOCAL					
6	0	CO	253		505	Westminster, MD	3	19	URB LOCAL					
6	0	CO	252		505	Westminster, MD	3	19	URB LOCAL					
6	0	CO	254		505	Westminster, MD	3	19	URB LOCAL					
6	0	CO	255		505	Westminster, MD	3	19	URB LOCAL					
6	0	CO	293		505	Westminster, MD	3	19	URB LOCAL					
6	0	CO	294		505	Westminster, MD	3	19	URB LOCAL					
6	0	CO	296		505	Westminster, MD	3	19	URB LOCAL					
6	0	CO	301		505	Westminster, MD	3	19	URB LOCAL					
6	0	CO	300		505	Westminster, MD	3	19	URB LOCAL					
6	0	CO	299		505	Westminster, MD	3	19	URB LOCAL					
6	0	CO	298		505	Westminster, MD	3	19	URB LOCAL					
6	0	CO	1296		505	Westminster, MD	3	19	URB LOCAL					
6	0	CO	1346		505	Westminster, MD	3	19	URB LOCAL					
6	0	CO	1469		505	Westminster, MD	3	19	URB LOCAL					
6	0	CO	1504		505	Westminster, MD	3	19	URB LOCAL					
6	0	OP	126		505	Westminster, MD	3	19	URB LOCAL					
6	0	OP	127		505	Westminster, MD	3	19	URB LOCAL					
6	0	MD	808	B	505	Westminster, MD	3	19	URB LOCAL					
6	0	CO	1522		505	Westminster, MD	3	19	URB LOCAL					
6	0	CO	1523		505	Westminster, MD	3	19	URB LOCAL					
6	0	CO	524		505	Westminster, MD	3	19	URB LOCAL					

6	0	CO	519		505	Westminster, MD	3	19	URB LOCAL						
6	0	MD	904		505	Westminster, MD	3	19	URB LOCAL						
6	0	CO	1256		505	Westminster, MD	3	19	URB LOCAL						
6	0	CO	326		505	Westminster, MD	3	19	URB LOCAL						
6	0	CO	1015		505	Westminster, MD	3	19	URB LOCAL						
6	0	CO	1016		505	Westminster, MD	3	19	URB LOCAL						
6	0	CO	1182		505	Westminster, MD	3	19	URB LOCAL						
6	0	CO	1495		505	Westminster, MD	3	19	URB LOCAL						
6	0	CO	1496		505	Westminster, MD	3	19	URB LOCAL						
6	0	OP	123		505	Westminster, MD	3	19	URB LOCAL						
6	0	CO	1225		505	Westminster, MD	3	19	URB LOCAL						
6	0	CO	324		505	Westminster, MD	3	19	URB LOCAL						
6	0	CO	322		505	Westminster, MD	3	19	URB LOCAL						
6	0	CO	323		505	Westminster, MD	3	19	URB LOCAL						
6	0	CO	325		505	Westminster, MD	3	19	URB LOCAL						
6	0	OP	190		505	Westminster, MD	3	19	URB LOCAL						
6	0	CO	525		505	Westminster, MD	3	19	URB LOCAL						
6	0	CO	862		505	Westminster, MD	3	19	URB LOCAL						
6	0	CO	863		505	Westminster, MD	3	19	URB LOCAL						
6	0	CO	1344		505	Westminster, MD	3	19	URB LOCAL						
6	0	CO	520		505	Westminster, MD	3	19	URB LOCAL						
6	0	CO	521		505	Westminster, MD	3	19	URB LOCAL						
6	0	CO	522		505	Westminster, MD	3	19	URB LOCAL						
6	0	CO	799		505	Westminster, MD	3	19	URB LOCAL						
6	0	OP	163		505	Westminster, MD	3	19	URB LOCAL						
6	0	CO	796		505	Westminster, MD	3	19	URB LOCAL						
6	0	CO	795		505	Westminster, MD	3	19	URB LOCAL						
6	0	CO	1260		505	Westminster, MD	3	19	URB LOCAL						
6	0	OP	164		505	Westminster, MD	3	19	URB LOCAL						
6	0	OP	167		505	Westminster, MD	3	19	URB LOCAL						
6	0	OP	168		505	Westminster, MD	3	19	URB LOCAL						
6	0	OP	169		505	Westminster, MD	3	19	URB LOCAL						
6	0	CO	1222		505	Westminster, MD	3	19	URB LOCAL						
6	0	OP	165		505	Westminster, MD	3	19	URB LOCAL						
6	0	CO	503		505	Westminster, MD	3	19	URB LOCAL						
6	0	CO	504		505	Westminster, MD	3	19	URB LOCAL						
6	0	CO	1318		505	Westminster, MD	3	19	URB LOCAL						

6	0	CO	789		505	Westminster, MD	3	19	URB LOCAL					
6	0	CO	790		505	Westminster, MD	3	19	URB LOCAL					
6	0	CO	791		505	Westminster, MD	3	19	URB LOCAL					
6	0	CO	792		505	Westminster, MD	3	19	URB LOCAL					
6	0	CO	788		505	Westminster, MD	3	19	URB LOCAL					
6	0	CO	906		505	Westminster, MD	3	19	URB LOCAL					
6	0	CO	1066		505	Westminster, MD	3	19	URB LOCAL					
6	0	OP	170		505	Westminster, MD	3	19	URB LOCAL					
6	0	OP	171		505	Westminster, MD	3	19	URB LOCAL					
6	0	OP	172		505	Westminster, MD	3	19	URB LOCAL					
6	0	OP	173		505	Westminster, MD	3	19	URB LOCAL					
6	0	CO	1340		505	Westminster, MD	3	19	URB LOCAL					
6	0	CO	1384		505	Westminster, MD	3	19	URB LOCAL					
6	0	CO	495		505	Westminster, MD	3	19	URB LOCAL					
6	0	CO	484		505	Westminster, MD	3	19	URB LOCAL					
6	0	CO	483		505	Westminster, MD	3	19	URB LOCAL					
6	0	CO	482		505	Westminster, MD	3	19	URB LOCAL					
6	0	OP	174		505	Westminster, MD	3	19	URB LOCAL					
6	0	CO	1285		505	Westminster, MD	3	19	URB LOCAL					
6	0	CO	492		505	Westminster, MD	3	19	URB LOCAL					
6	0	CO	490		505	Westminster, MD	3	19	URB LOCAL					
6	0	CO	475		505	Westminster, MD	3	19	URB LOCAL					
6	0	CO	476		505	Westminster, MD	3	19	URB LOCAL					
6	0	CO	477		505	Westminster, MD	3	19	URB LOCAL					
6	0	CO	478		505	Westminster, MD	3	19	URB LOCAL					
6	0	CO	985		505	Westminster, MD	3	19	URB LOCAL					
6	0	CO	984		505	Westminster, MD	3	19	URB LOCAL					
6	0	CO	997		505	Westminster, MD	3	19	URB LOCAL					
6	0	CO	1018		505	Westminster, MD	3	19	URB LOCAL					
6	0	CO	1017		505	Westminster, MD	3	19	URB LOCAL					
6	0	CO	1067		505	Westminster, MD	3	19	URB LOCAL					
6	0	CO	479		505	Westminster, MD	3	19	URB LOCAL					
6	0	OP	155		505	Westminster, MD	3	19	URB LOCAL					
6	0	CO	1104		505	Westminster, MD	3	19	URB LOCAL					
6	0	CO	819		505	Westminster, MD	3	19	URB LOCAL					
6	0	CO	1273		505	Westminster, MD	3	19	URB LOCAL					
6	0	CO	1274		505	Westminster, MD	3	19	URB LOCAL					

6	0	OP	158		505	Westminster, MD	3	19	URB LOCAL					
6	0	OP	159		505	Westminster, MD	3	19	URB LOCAL					
6	0	OP	1225		505	Westminster, MD	3	19	URB LOCAL					
6	0	CO	1379		505	Westminster, MD	3	19	URB LOCAL					
6	0	CO	1380		505	Westminster, MD	3	19	URB LOCAL					
6	0	CO	1381		505	Westminster, MD	3	19	URB LOCAL					
6	0	CO	1432		505	Westminster, MD	3	19	URB LOCAL					
6	0	CO	1433		505	Westminster, MD	3	19	URB LOCAL					
6	0	CO	1382		505	Westminster, MD	3	19	URB LOCAL					
6	0	CO	820		505	Westminster, MD	3	19	URB LOCAL					
6	0	CO	821		505	Westminster, MD	3	19	URB LOCAL					
6	0	CO	502		505	Westminster, MD	3	19	URB LOCAL					
6	0	CO	501		505	Westminster, MD	3	19	URB LOCAL					
6	0	CO	500		505	Westminster, MD	3	19	URB LOCAL					
6	0	CO	499		505	Westminster, MD	3	19	URB LOCAL					
6	0	CO	498		505	Westminster, MD	3	19	URB LOCAL					
6	0	CO	497		505	Westminster, MD	3	19	URB LOCAL					
6	0	CO	1463		505	Westminster, MD	3	19	URB LOCAL					
6	0	CO	887		505	Westminster, MD	3	19	URB LOCAL					
6	0	CO	480		505	Westminster, MD	3	19	URB LOCAL					
6	0	CO	923		505	Westminster, MD	3	19	URB LOCAL					
6	0	CO	871		505	Westminster, MD	3	19	URB LOCAL					
6	0	CO	977		505	Westminster, MD	3	19	URB LOCAL					
6	0	CO	870		505	Westminster, MD	3	19	URB LOCAL					
6	0	CO	872		505	Westminster, MD	3	19	URB LOCAL					
6	0	OP	1090		505	Westminster, MD	3	19	URB LOCAL					
6	0	CO	485		505	Westminster, MD	3	19	URB LOCAL					
6	0	CO	888		505	Westminster, MD	3	19	URB LOCAL					
6	0	CO	494		505	Westminster, MD	3	19	URB LOCAL					
6	0	CO	1341		505	Westminster, MD	3	19	URB LOCAL					
6	0	CO	1342		505	Westminster, MD	3	19	URB LOCAL					
6	0	CO	1086		505	Westminster, MD	3	19	URB LOCAL					
6	0	CO	1087		505	Westminster, MD	3	19	URB LOCAL					
6	0	CO	1088		505	Westminster, MD	3	19	URB LOCAL					
6	0	CO	1089		505	Westminster, MD	3	19	URB LOCAL					
6	0	MD	879	D	505	Westminster, MD	3	19	URB LOCAL					
6	0	CO	493		505	Westminster, MD	3	19	URB LOCAL					

6	0	CO	986		505	Westminster, MD	3	19	URB LOCAL					
6	0	MD	879	B	505	Westminster, MD	3	19	URB LOCAL					
6	0	MD	879	A	505	Westminster, MD	3	19	URB LOCAL					
6	0	CO	1462		505	Westminster, MD	3	19	URB LOCAL					
6	0	CO	1461		505	Westminster, MD	3	19	URB LOCAL					
6	0	CO	527		505	Westminster, MD	3	19	URB LOCAL					
6	0	CO	526		505	Westminster, MD	3	19	URB LOCAL					
6	0	CO	797		505	Westminster, MD	3	19	URB LOCAL					
6	0	CO	798		505	Westminster, MD	3	19	URB LOCAL					
6	0	CO	823		505	Westminster, MD	3	19	URB LOCAL					
6	0	CO	824		505	Westminster, MD	3	19	URB LOCAL					
6	0	CO	1215		505	Westminster, MD	3	19	URB LOCAL					
6	0	CO	1185		505	Westminster, MD	3	19	URB LOCAL					
6	0	CO	528		505	Westminster, MD	3	19	URB LOCAL					
6	0	CO	529		505	Westminster, MD	3	19	URB LOCAL					
6	0	CO	808		505	Westminster, MD	3	19	URB LOCAL					
6	0	CO	1385		505	Westminster, MD	3	19	URB LOCAL					
6	0	CO	1262		505	Westminster, MD	3	19	URB LOCAL					
6	0	CO	1243		505	Westminster, MD	3	19	URB LOCAL					
6	0	CO	1186		505	Westminster, MD	3	19	URB LOCAL					
6	0	CO	1187		505	Westminster, MD	3	19	URB LOCAL					
6	0	CO	1258		505	Westminster, MD	3	19	URB LOCAL					
6	0	CO	1064		505	Westminster, MD	3	19	URB LOCAL					
6	0	CO	1065		505	Westminster, MD	3	19	URB LOCAL					
6	0	CO	1320		505	Westminster, MD	3	19	URB LOCAL					
6	0	CO	1319		505	Westminster, MD	3	19	URB LOCAL					
6	0	CO	1216		505	Westminster, MD	3	19	URB LOCAL					
6	0	CO	1457		505	Westminster, MD	3	19	URB LOCAL					
6	0	CO	530		505	Westminster, MD	3	19	URB LOCAL					
6	0	CO	547		505	Westminster, MD	3	19	URB LOCAL					
6	0	CO	539		505	Westminster, MD	3	19	URB LOCAL					
6	0	CO	531		505	Westminster, MD	3	19	URB LOCAL					
6	0	CO	1343		505	Westminster, MD	3	19	URB LOCAL					
6	0	CO	1537		505	Westminster, MD	3	19	URB LOCAL					
6	0	CO	1538		505	Westminster, MD	3	19	URB LOCAL					
6	0	CO	1539		505	Westminster, MD	3	19	URB LOCAL					
6	0	CO	1540		505	Westminster, MD	3	19	URB LOCAL					

6	0	OP	1281		505	Westminster, MD	3	19	URB LOCAL					
6	0	CO	1536		505	Westminster, MD	3	19	URB LOCAL					
6	0	CO	1534		505	Westminster, MD	3	19	URB LOCAL					
6	0	CO	1532		505	Westminster, MD	3	19	URB LOCAL					
6	0	CO	1533		505	Westminster, MD	3	19	URB LOCAL					
6	0	CO	976		505	Westminster, MD	3	19	URB LOCAL					
6	0	OP	176		505	Westminster, MD	3	19	URB LOCAL					
6	0	OP	177		505	Westminster, MD	3	19	URB LOCAL					
6	0	CO	783		505	Westminster, MD	3	19	URB LOCAL					
6	0	CO	784		505	Westminster, MD	3	19	URB LOCAL					
6	0	OP	186		505	Westminster, MD	3	19	URB LOCAL					
6	0	OP	185		505	Westminster, MD	3	19	URB LOCAL					
6	0	CO	978		505	Westminster, MD	3	19	URB LOCAL					
6	0	CO	999		505	Westminster, MD	3	19	URB LOCAL					
6	0	CO	825		505	Westminster, MD	3	19	URB LOCAL					
6	0	CO	826		505	Westminster, MD	3	19	URB LOCAL					
6	0	CO	827		505	Westminster, MD	3	19	URB LOCAL					
6	0	CO	828		505	Westminster, MD	3	19	URB LOCAL					
6	0	CO	990		505	Westminster, MD	3	19	URB LOCAL					
6	0	CO	861		505	Westminster, MD	3	19	URB LOCAL					
6	0	OP	1186		505	Westminster, MD	3	19	URB LOCAL					
6	0	CO	914		505	Westminster, MD	3	19	URB LOCAL					
6	0	CO	1387		505	Westminster, MD	3	19	URB LOCAL					
6	0	OP	183		505	Westminster, MD	3	19	URB LOCAL					
6	0	OP	184		505	Westminster, MD	3	19	URB LOCAL					
6	0	CO	1271		505	Westminster, MD	3	19	URB LOCAL					
6	0	CO	1321		505	Westminster, MD	3	19	URB LOCAL					
6	0	CO	1370		505	Westminster, MD	3	19	URB LOCAL					
6	0	CO	837		505	Westminster, MD	3	19	URB LOCAL					
6	0	CO	836		505	Westminster, MD	3	19	URB LOCAL					
6	0	CO	835		505	Westminster, MD	3	19	URB LOCAL					
6	0	CO	903		505	Westminster, MD	3	19	URB LOCAL					
6	0	CO	928		505	Westminster, MD	3	19	URB LOCAL					
6	0	CO	929		505	Westminster, MD	3	19	URB LOCAL					
6	0	CO	1127		505	Westminster, MD	3	19	URB LOCAL					
6	0	CO	979		505	Westminster, MD	3	19	URB LOCAL					
6	0	CO	1206		505	Westminster, MD	3	19	URB LOCAL					

6	0	CO	981		505	Westminster, MD	3	19	URB LOCAL					
6	0	CO	1221		505	Westminster, MD	3	19	URB LOCAL					
6	0	CO	980		505	Westminster, MD	3	19	URB LOCAL					
6	0	OP	181		505	Westminster, MD	3	19	URB LOCAL					
6	0	CO	1386		505	Westminster, MD	3	19	URB LOCAL					
6	0	CO	810		505	Westminster, MD	3	19	URB LOCAL					
6	0	CO	811		505	Westminster, MD	3	19	URB LOCAL					
6	0	CO	806		505	Westminster, MD	3	19	URB LOCAL					
6	0	CO	940		505	Westminster, MD	3	19	URB LOCAL					
6	0	CO	939		505	Westminster, MD	3	19	URB LOCAL					
6	0	CO	1022		505	Westminster, MD	3	19	URB LOCAL					
6	0	CO	1021		505	Westminster, MD	3	19	URB LOCAL					
6	0	CO	918		505	Westminster, MD	3	19	URB LOCAL					
6	0	CO	546		505	Westminster, MD	3	19	URB LOCAL					
6	0	CO	882		505	Westminster, MD	3	19	URB LOCAL					
6	0	CO	907		505	Westminster, MD	3	19	URB LOCAL					
6	0	CO	938		505	Westminster, MD	3	19	URB LOCAL					
6	0	CO	540		505	Westminster, MD	3	19	URB LOCAL					
6	0	CO	541		505	Westminster, MD	3	19	URB LOCAL					
6	0	CO	542		505	Westminster, MD	3	19	URB LOCAL					
6	0	CO	532		505	Westminster, MD	3	19	URB LOCAL					
6	0	CO	533		505	Westminster, MD	3	19	URB LOCAL					
6	0	CO	1334		505	Westminster, MD	3	19	URB LOCAL					
6	0	MD	91	A	505	Westminster, MD	3	19	URB LOCAL					
6	0	MD	879		505	Westminster, MD	3	19	URB LOCAL					
6	0	MD	852	J	505	Westminster, MD	3	19	URB LOCAL					
6	0	CO	1070		505	Westminster, MD	3	19	URB LOCAL					
6	0	CO	942		505	Westminster, MD	3	19	URB LOCAL					
6	0	CO	1190		505	Westminster, MD	3	19	URB LOCAL					
6	0	CO	1051		505	Westminster, MD	3	19	URB LOCAL					
6	0	OP	1065		505	Westminster, MD	3	19	URB LOCAL					
6	0	OP	133		505	Westminster, MD	3	19	URB LOCAL					
6	0	CO	403		505	Westminster, MD	3	19	URB LOCAL					
6	0	CO	404		505	Westminster, MD	3	19	URB LOCAL					
6	0	OP	1006		505	Westminster, MD	3	19	URB LOCAL					
6	0	CO	1188		505	Westminster, MD	3	19	URB LOCAL					
6	0	CO	831		505	Westminster, MD	3	19	URB LOCAL					

6	0	CO	832		505	Westminster, MD	3	19	URB LOCAL					
6	0	CO	833		505	Westminster, MD	3	19	URB LOCAL					
6	0	CO	834		505	Westminster, MD	3	19	URB LOCAL					
6	0	CO	1019		505	Westminster, MD	3	19	URB LOCAL					
6	0	CO	1020		505	Westminster, MD	3	19	URB LOCAL					
6	0	CO	1189		505	Westminster, MD	3	19	URB LOCAL					
6	0	CO	1224		505	Westminster, MD	3	19	URB LOCAL					
6	0	OP	138		505	Westminster, MD	3	19	URB LOCAL					
6	0	OP	134		505	Westminster, MD	3	19	URB LOCAL					
6	0	OP	135		505	Westminster, MD	3	19	URB LOCAL					
6	0	CO	405		505	Westminster, MD	3	19	URB LOCAL					
6	0	CO	406		505	Westminster, MD	3	19	URB LOCAL					
6	0	CO	407		505	Westminster, MD	3	19	URB LOCAL					
6	0	CO	408		505	Westminster, MD	3	19	URB LOCAL					
6	0	CO	409		505	Westminster, MD	3	19	URB LOCAL					
6	0	CO	410		505	Westminster, MD	3	19	URB LOCAL					
6	0	CO	1023		505	Westminster, MD	3	19	URB LOCAL					
6	0	CO	1024		505	Westminster, MD	3	19	URB LOCAL					
6	0	CO	1025		505	Westminster, MD	3	19	URB LOCAL					
6	0	CO	1026		505	Westminster, MD	3	19	URB LOCAL					
6	0	MD	849		505	Westminster, MD	3	19	URB LOCAL					
6	0	CO	411		505	Westminster, MD	3	19	URB LOCAL					
6	0	CO	922		505	Westminster, MD	3	19	URB LOCAL					
6	0	CO	454		505	Westminster, MD	3	19	URB LOCAL					
6	0	CO	455		505	Westminster, MD	3	19	URB LOCAL					
6	0	CO	1279		505	Westminster, MD	3	19	URB LOCAL					
6	0	CO	1278		505	Westminster, MD	3	19	URB LOCAL					
6	0	OP	527		505	Westminster, MD	3	19	URB LOCAL					
6	0	OP	528		505	Westminster, MD	3	19	URB LOCAL					
6	0	CO	1287		505	Westminster, MD	3	19	URB LOCAL					
6	0	CO	1425		505	Westminster, MD	3	19	URB LOCAL					
6	0	OP	223		505	Westminster, MD	3	19	URB LOCAL					
6	0	OP	1131		505	Westminster, MD	3	19	URB LOCAL					
6	0	OP	1154		505	Westminster, MD	3	19	URB LOCAL					
6	0	OP	252		505	Westminster, MD	3	19	URB LOCAL					
6	0	CO	636		505	Westminster, MD	3	19	URB LOCAL					
6	0	CO	930		505	Westminster, MD	3	19	URB LOCAL					

6	0	CO	931		505	Westminster, MD	3	19	URB LOCAL					
6	0	CO	1177		505	Westminster, MD	3	19	URB LOCAL					
6	0	OP	224		505	Westminster, MD	3	19	URB LOCAL					
6	0	CO	718		505	Westminster, MD	3	19	URB LOCAL					
6	0	CO	719		505	Westminster, MD	3	19	URB LOCAL					
6	0	CO	720		505	Westminster, MD	3	19	URB LOCAL					
6	0	CO	723		505	Westminster, MD	3	19	URB LOCAL					
6	0	OP	255		505	Westminster, MD	3	19	URB LOCAL					
6	0	CO	667		505	Westminster, MD	3	19	URB LOCAL					
6	0	CO	668		505	Westminster, MD	3	19	URB LOCAL					
6	0	CO	669		505	Westminster, MD	3	19	URB LOCAL					
6	0	OP	526		505	Westminster, MD	3	19	URB LOCAL					
6	0	CO	1264		505	Westminster, MD	3	19	URB LOCAL					
6	0	CO	1167		505	Westminster, MD	3	19	URB LOCAL					
6	0	CO	880		505	Westminster, MD	3	19	URB LOCAL					
6	0	CO	881		505	Westminster, MD	3	19	URB LOCAL					
6	0	OP	244		505	Westminster, MD	3	19	URB LOCAL					
6	0	CO	850		505	Westminster, MD	3	19	URB LOCAL					
6	0	CO	910		505	Westminster, MD	3	19	URB LOCAL					
6	0	CO	911		505	Westminster, MD	3	19	URB LOCAL					
6	0	CO	912		505	Westminster, MD	3	19	URB LOCAL					
6	0	CO	913		505	Westminster, MD	3	19	URB LOCAL					
6	0	CO	946		505	Westminster, MD	3	19	URB LOCAL					
6	0	CO	947		505	Westminster, MD	3	19	URB LOCAL					
6	0	OP	245		505	Westminster, MD	3	19	URB LOCAL					
6	0	CO	674		505	Westminster, MD	3	19	URB LOCAL					
6	0	CO	959		505	Westminster, MD	3	19	URB LOCAL					
6	0	CO	678		505	Westminster, MD	3	19	URB LOCAL					
6	0	CO	679		505	Westminster, MD	3	19	URB LOCAL					
6	0	CO	960		505	Westminster, MD	3	19	URB LOCAL					
6	0	CO	680		505	Westminster, MD	3	19	URB LOCAL					
6	0	CO	1486		505	Westminster, MD	3	19	URB LOCAL					
6	0	CO	932		505	Westminster, MD	3	19	URB LOCAL					
6	0	CO	1138		505	Westminster, MD	3	19	URB LOCAL					
6	0	OP	218		505	Westminster, MD	3	19	URB LOCAL					
6	0	OP	1042		505	Westminster, MD	3	19	URB LOCAL					
6	0	CO	663		505	Westminster, MD	3	19	URB LOCAL					

6	0	CO	1525		505	Westminster, MD	3	19	URB LOCAL					
6	0	CO	994		505	Westminster, MD	3	19	URB LOCAL					
6	0	CO	1524		505	Westminster, MD	3	19	URB LOCAL					
6	0	CO	933		505	Westminster, MD	3	19	URB LOCAL					
6	0	CO	934		505	Westminster, MD	3	19	URB LOCAL					
6	0	CO	937		505	Westminster, MD	3	19	URB LOCAL					
6	0	CO	935		505	Westminster, MD	3	19	URB LOCAL					
6	0	CO	936		505	Westminster, MD	3	19	URB LOCAL					
6	0	CO	1080		505	Westminster, MD	3	19	URB LOCAL					
6	0	CO	1072		505	Westminster, MD	3	19	URB LOCAL					
6	0	CO	1005		505	Westminster, MD	3	19	URB LOCAL					
6	0	CO	1006		505	Westminster, MD	3	19	URB LOCAL					
6	0	CO	995		505	Westminster, MD	3	19	URB LOCAL					
6	0	CO	1335		505	Westminster, MD	3	19	URB LOCAL					
6	0	CO	1485		505	Westminster, MD	3	19	URB LOCAL					
6	0	CO	1039		505	Westminster, MD	3	19	URB LOCAL					
6	0	CO	1038		505	Westminster, MD	3	19	URB LOCAL					
6	0	CO	1286		505	Westminster, MD	3	19	URB LOCAL					

CODE SHEET

COUNTY: Carroll

STATE ☐
COUNTY ☐
MUNICIPAL ☐ Hampstead - Manchester Urban Area

CHECK: ☐ 20____ IMPROVEMENTS
☐ 20____ RE-INVENTORY
☐ MISC. FILE UPDATES

SHEET____ OF____

IMP NUM	ROUTE NUMBER	CODE I	CODE M	CODE H	REASON	CODED I	CODED M	CODED H
	Co150	✓	✓	✓	0 - 2.24 rur min coll to urban collector			
	Co162	✓	✓	✓	1.85 - 2.98 rur min Coll to urban collector			
	MD482	✓	✓	✓	3.9 - 5.41 rur min art to urban OPA			
	MD832	✓	✓	✓	2.81 - 2.87 rural local to rural min collector			
	Co413	✓	✓	✓	2.65 - 3.06 rural local to urban local			
	Co416	✓	✓	✓	rural local to urban local			
	Co446	✓	✓	✓	3.24 - 3.86 rur maj coll to urban min art			
	MD88	✓	✓	✓	0 - .68 rur min art to urban OPA			
		✓	✓	✓	.68 - 1.06 rur maj coll to urban min art			
	Co421	✓	✓	✓	0 - .09 rural local to urban local			

IMP NUM	ROUTE NUMBER	CODE I	CODE M	CODE H	REASON	CO I
	MD833	✓	✓	✓	0 - .19 rural local to urban local	
		✓	✓	✓	.70 - .84 rural local to urban local	
	Co420	✓	✓	✓	0 - .13 rural local to urban local	
	Co172	✓	✓	✓	.05 - .67 rur maj coll to urban min art	
Hampstead	MU10	✓	✓	✓	rur maj coll to urban min art	
" "	MU20	✓	✓	✓	rur min coll to urban collector	
	Co158	✓	✓	✓	.56 - .7 rural local to urban local	
		✓	✓	✓	.83 - .98 rural local to urban local	
	MD30	✓	✓	✓	0 - 7.98 rural OPA to urban OPA	
	MD27	✓	✓	✓	26.92 - 27.27 rural min art to urban OPA	

CODE BY: INVENTORY, TIE-INS, MAP UPDATE
MASTER FILE UPDATE
HPMS UPDATE

CODE SHEET

COUNTY: Carroll

STATE ☐
COUNTY ☐
MUNICIPAL ☐ Hampstead-Manchester Urban Area

CHECK: ☐ 20____ IMPROVEMENTS
☐ 20____ RE-INVENTORY
☐ MISC. FILE UPDATES

SHEET____ OF____

IMP NUM	ROUTE NUMBER	CODE I	CODE M	CODE H	REASON	CODED I	CODED M	CODED H
mu230		✓	✓	✓	rur min coll to urban coll			
MD86		✓	✓	✓	0-.26 rur maj coll to urban min art			
Co148		✓	✓	✓	5.37-5.37 rural local to urban local			
Co165		✓	✓	✓	.25-1.14 rural local to urban local			
mu55					rur maj coll to urban min art			

IMP NUM	ROUTE NUMBER	CODE I	CODE M	CODE H	REASON	CC I

CODE BY: INVENTORY, TIE-INS, MAP UPDATE
MASTER FILE UPDATE
HPMS UPDATE

	MUN_SORT				URBAN AREA CODE	URBAN AREA	RURURB	FUNC CL CODE
6	0	CO	156		36595	Hampstead--Manchester, MD	2	19
6	0	CO	1488		36595	Hampstead--Manchester, MD	2	19
6	0	CO	155		36595	Hampstead--Manchester, MD	2	19
6	0	CO	1152		36595	Hampstead--Manchester, MD	2	19
6	0	CO	1247		36595	Hampstead--Manchester, MD	2	19
6	0	CO	1246		36595	Hampstead--Manchester, MD	2	19
6	0	CO	902		36595	Hampstead--Manchester, MD	2	19
6	0	CO	152		36595	Hampstead--Manchester, MD	2	19
6	0	CO	779		36595	Hampstead--Manchester, MD	2	19
6	0	CO	780		36595	Hampstead--Manchester, MD	2	19
6	0	CO	1270		36595	Hampstead--Manchester, MD	2	19
6	0	OP	52		36595	Hampstead--Manchester, MD	2	19
6	0	CO	185		36595	Hampstead--Manchester, MD	2	19
6	0	CO	145		36595	Hampstead--Manchester, MD	2	19
6	0	OP	48		36595	Hampstead--Manchester, MD	2	19
6	0	OP	49		36595	Hampstead--Manchester, MD	2	19
6	0	OP	50		36595	Hampstead--Manchester, MD	2	19
6	0	CO	169		36595	Hampstead--Manchester, MD	2	19
6	0	CO	170		36595	Hampstead--Manchester, MD	2	19
6	0	OP	55		36595	Hampstead--Manchester, MD	2	19
6	0	OP	54		36595	Hampstead--Manchester, MD	2	19
6	0	CO	171		36595	Hampstead--Manchester, MD	2	19
6	0	OP	166		36595	Hampstead--Manchester, MD	2	19
6	0	CO	166		36595	Hampstead--Manchester, MD	2	19
6	0	CO	167		36595	Hampstead--Manchester, MD	2	19
6	0	CO	168		36595	Hampstead--Manchester, MD	2	19
6	0	CO	1057		36595	Hampstead--Manchester, MD	2	19
6	0	CO	1102		36595	Hampstead--Manchester, MD	2	19
6	0	CO	1103		36595	Hampstead--Manchester, MD	2	19
6	0	CO	1056		36595	Hampstead--Manchester, MD	2	19
6	0	CO	1058		36595	Hampstead--Manchester, MD	2	19
6	0	CO	1059		36595	Hampstead--Manchester, MD	2	19
6	0	CO	415		36595	Hampstead--Manchester, MD	2	19
6	0	CO	909		36595	Hampstead--Manchester, MD	2	19
6	0	OP	1248		36595	Hampstead--Manchester, MD	2	19
6	0	OP	1247		36595	Hampstead--Manchester, MD	2	19
6	0	CO	417		36595	Hampstead--Manchester, MD	2	19
6	0	CO	418		36595	Hampstead--Manchester, MD	2	19
6	0	OP	1268		36595	Hampstead--Manchester, MD	2	19
6	0	CO	1367		36595	Hampstead--Manchester, MD	2	19
6	0	CO	440		36595	Hampstead--Manchester, MD	2	19
6	0	CO	439		36595	Hampstead--Manchester, MD	2	19

6	0	CO	435		36595	Hampstead--Manchester, MD	2	19
6	0	CO	436		36595	Hampstead--Manchester, MD	2	19
6	0	CO	438		36595	Hampstead--Manchester, MD	2	19
6	0	CO	437		36595	Hampstead--Manchester, MD	2	19
6	0	CO	441		36595	Hampstead--Manchester, MD	2	19
6	0	CO	442		36595	Hampstead--Manchester, MD	2	19
6	0	CO	431		36595	Hampstead--Manchester, MD	2	19
6	0	OP	152		36595	Hampstead--Manchester, MD	2	19
6	0	CO	868		36595	Hampstead--Manchester, MD	2	19
6	0	OP	868		36595	Hampstead--Manchester, MD	2	19
6	0	CO	432		36595	Hampstead--Manchester, MD	2	19
6	0	CO	433		36595	Hampstead--Manchester, MD	2	19
6	0	CO	434		36595	Hampstead--Manchester, MD	2	19
6	0	OP	531		36595	Hampstead--Manchester, MD	2	19
6	0	OP	145		36595	Hampstead--Manchester, MD	2	19
6	0	OP	144		36595	Hampstead--Manchester, MD	2	19
6	0	CO	422		36595	Hampstead--Manchester, MD	2	19
6	0	OP	148		36595	Hampstead--Manchester, MD	2	19
6	0	CO	423		36595	Hampstead--Manchester, MD	2	19
6	0	CO	424		36595	Hampstead--Manchester, MD	2	19
6	0	CO	425		36595	Hampstead--Manchester, MD	2	19
6	0	CO	426		36595	Hampstead--Manchester, MD	2	19
6	0	OP	56		36595	Hampstead--Manchester, MD	2	19
6	0	CO	157		36595	Hampstead--Manchester, MD	2	19
6	0	OP	51		36595	Hampstead--Manchester, MD	2	19
6	0	CO	1035		36595	Hampstead--Manchester, MD	2	19
6	0	CO	1036		36595	Hampstead--Manchester, MD	2	19
6	0	CO	1037		36595	Hampstead--Manchester, MD	2	19
6	0	CO	175		36595	Hampstead--Manchester, MD	2	19
6	0	CO	173		36595	Hampstead--Manchester, MD	2	19
6	0	CO	174		36595	Hampstead--Manchester, MD	2	19
6	0	CO	176		36595	Hampstead--Manchester, MD	2	19
6	0	CO	1061		36595	Hampstead--Manchester, MD	2	19
6	0	CO	1062		36595	Hampstead--Manchester, MD	2	19

Robert L. Ehrlich, Jr., *Governor*
Michael S. Steele, *Lt. Governor*

SHA State Highway Administration — Driven to Excel

Robert L. Flanagan, *Secretary*
Neil J. Pedersen, *Administrator*

MARYLAND DEPARTMENT OF TRANSPORTATION

RECEIVED
JAN 9 2004
HIGHWAY INFORMATION SERVICES DIVISION

December 17, 2003

Mr. Steven C. Horn
Director
Carroll County Department of Planning
225 North Center Street
Westminster MD 21157

Dear Mr. Horn:

Thank you for participating in the update of the Federal Urban Boundaries. We have received Federal Approval for Carroll County. Enclosed are maps reflecting the new urban and urbanized areas on the existing functional classification base. If you need additional map copies, please contact Ms. Marilyn McNeill, in our Highway Information Services, at 410-545-8747, 1-888-204-4828 or mmcneill@sha.state.md.us. Upon request, a CD could also be provided which would enable your office to plot additional maps if you have ESRI's Arc View software

As previously noted, we may be contacting you this Winter to review and revise, if necessary, the Federal Functional Classification system. I encourage you to meet with your Public Works Department and large municipalities, at your convenience, to review the functional maps for Carroll County. Please provide any suggested changes to Mr. James E. Thompson, Assistant Division Chief of our Regional and Intermodal Planning, at Mail Stop C-502, 707 North Calvert Street, Baltimore MD 21202. Mr. Thompson may also be reached at 410-545-5675, 1-888-204-4828 or jthompson@sha.state.md.us.

Maryland Department of Transportation
State Highway Administration

from the desk of

KEVIN J. POWERS

~~Corefirst.com~~

1 diet ~~coffee~~ coke
1 dew
1 pepsi
1 diet coke
water

~~3 diet pepper~~

6 dry
2 AW
6 orange
anything else?

Again, thank you for your continued participation in this process. If you have any questions regarding the process, please contact Mr. Thompson.

Sincerely,

Dennis N. Simpson, Chief
Regional and Intermodal
Planning Division

Enclosures: (Carroll County Map, Westminster Urbanized Area Map)

cc: Mr. Robert L. Fisher, District Engineer, State Highway Administration (w/maps)
Ms. Marilyn McNeill, Mapping Distribution, Highway Information Services, State Highway Administration
Mr. James E. Thompson, Assistant Division Chief of Regional and Intermodal Planning, State Highway Administration (w/maps)
Mr. Douglas E. Myers, Director of Carroll County Department of Public Works (w/maps)

bcc: Ms. Mary Deitz, Regional Planner, State Highway Administration
Ms. Jeanne Joiner, Carroll County Department of Public Works
Mr. Ronald Spalding, Manager, Regional Planning/Programming, Maryland Department of Transportation

SHA - Carroll

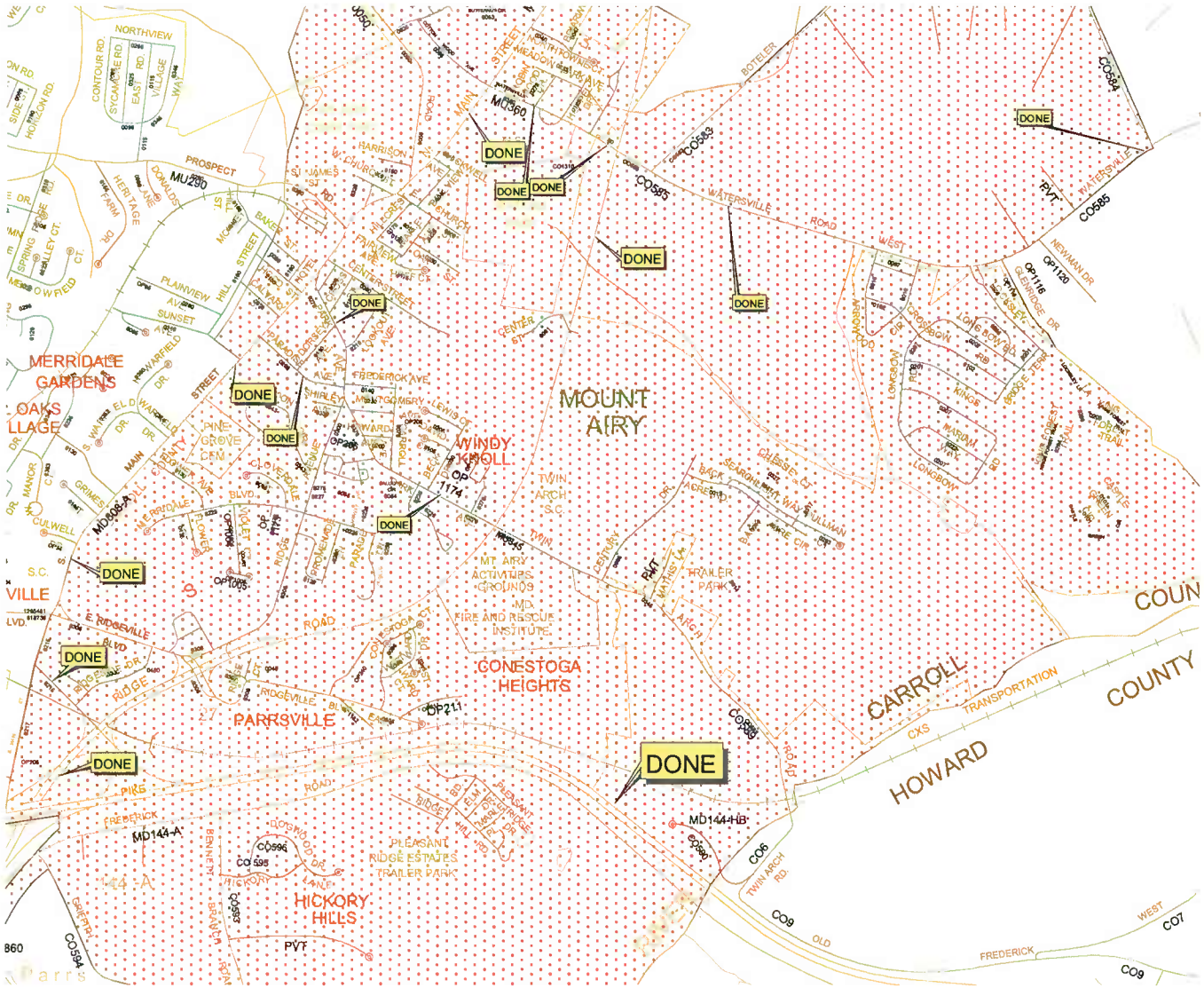

Cl_ura.shp
Carroll_westminster_area.shp



SHA - Carroll

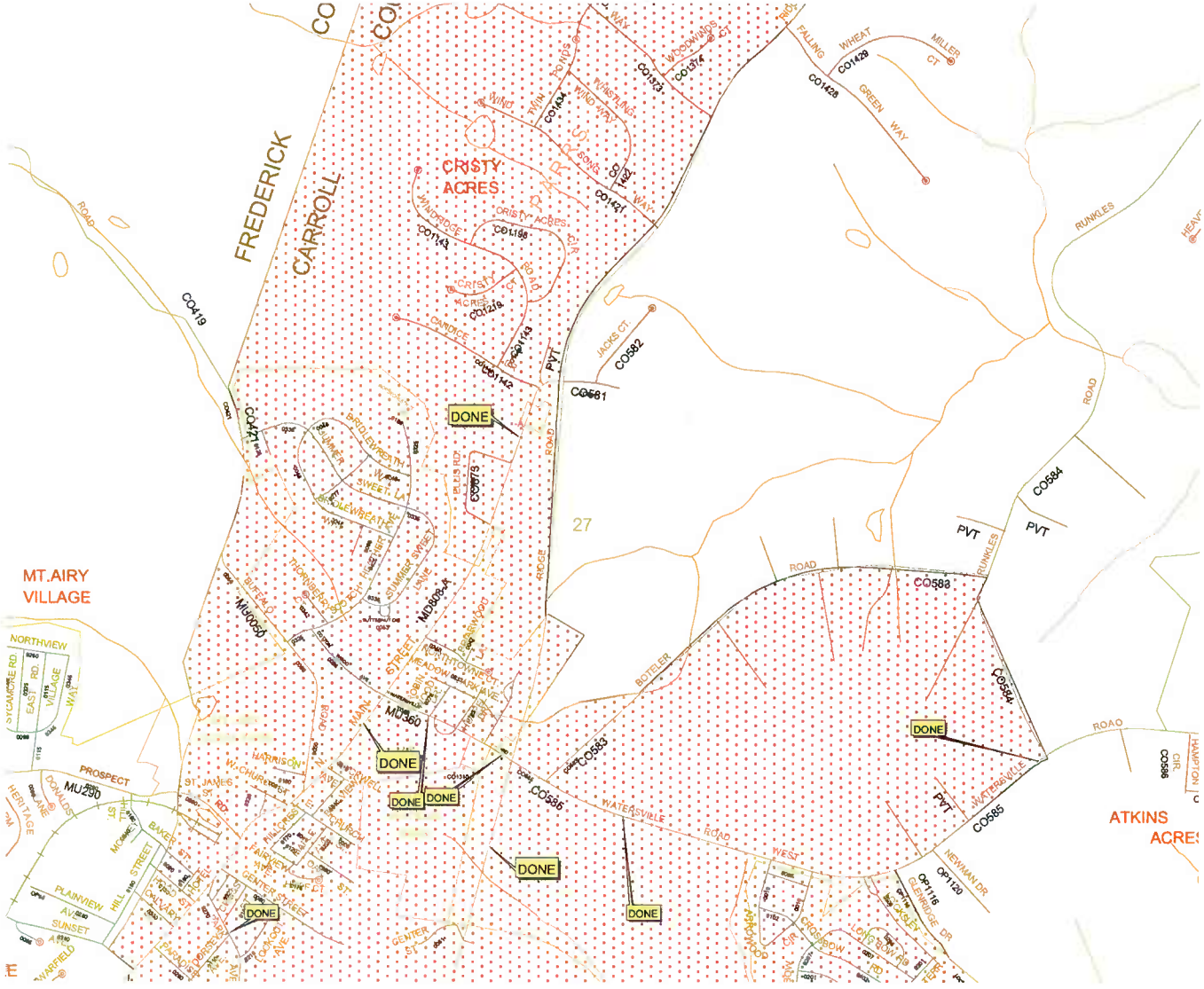

Cl_ura.shp
Carroll_westminster_area.shp

N
W
E
S

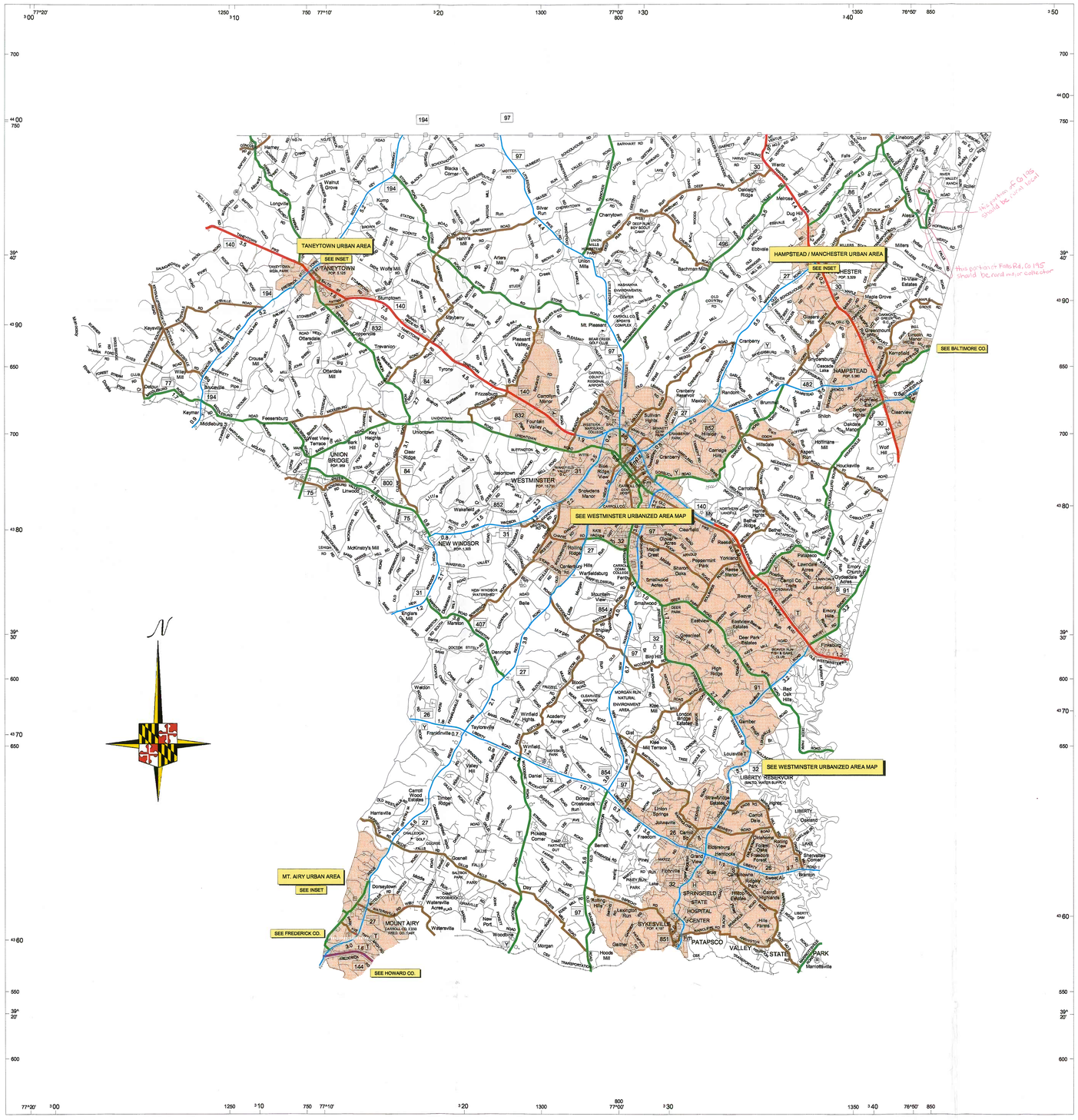

LEGEND

HIGHWAY CLASSIFICATION

INTERSTATE SYSTEM
- Multilane Divided Highway Access Fully Controlled

STATE PRIMARY SYSTEM (or Travel Way)
- Multilane Divided Highway Access Fully Controlled
- Multilane Divided Highway
- 2 Lane Highway

STATE SECONDARY SYSTEM
- Multilane Divided Highway Access Fully Controlled
- Multilane Divided Highway
- 2 Lane Highway

COUNTY HIGHWAY SYSTEM
- Multilane Divided Highway
- 2 Lane Highway
- Local Roads and Streets

HIGHWAY DESIGNATION

- 95 Interstate Highway
- 40 U.S. Highway
- 5.0 Mileage between Arrows
- 25 State Highway
- 23 Interchange Exit

RAILROADS

- Standard Tracks with Station/Stop
- Rapid Transit-Inter Urban
- Overpass-Underpass

AREA DESIGNATION

ROADSIDE CULTURE

- Airport
- Armory
- Athletic Field
- Camping Facility
- Cemetery
- Church/Religious Inst.
- City/Town Hall
- College (Junior)
- College/University
- Commuter Station w/ Parking
- County Police
- Courthouse
- Md. Dept. of Agriculture Farmers Market
- Fire/Rescue
- Garage/SHA/County/Municipal
- Golf Course/Country Club
- Hospital
- Hospital w/ 24 hour Emergency Room
- Library
- Lighthouse
- Light Rail (MTA)
- Md. Motor Vehicle Administration Location
- Metro (MTA)
- Metrorail (WMATA)
- Park and Ride Location
- Picnic Site
- Post Office
- Prominent Peak w/ Elevation
- Radio/Microwave/TV Tower
- Rest Area w/ Restrooms
- Salvage Yard
- School
- Shopping Center/Mall
- State Police
- Trailer Park
- Welcome Center
- Wildlife Area (State)
- Wildlife Area (Federal)
- Yacht Club/Marina

FEDERAL HIGHWAY FUNCTIONAL CLASSIFICATION

CARROLL COUNTY
MARYLAND

POPULATION 150,897 (2000)

PREPARED BY THE

DEPARTMENT OF TRANSPORTATION
STATE HIGHWAY ADMINISTRATION

IN COOPERATION WITH THE

U.S. DEPARTMENT OF TRANSPORTATION
FEDERAL HIGHWAY ADMINISTRATION

APPROVED APRIL 23, 2003

MAP SCALE

1 0 1 2 3 4 MILES
1 0 1 2 3 4 5 6 KILOMETERS

LEGEND

RURAL SYSTEM	URBAN SYSTEM
Interstate Principal Arterial	Interstate Principal Arterial
Other Principal Arterial	Freeway and Expressway
Minor Arterial	Other Principal Arterial
Major Collector	Minor Arterial
Minor Collector	Collector

FHWA URBAN AREA

STATEWIDE GRID MAP KEY

A-10	A-11	A-12
B-10	B-11	B-12
C-10	C-11	

KEY MAP

© 1981 S.H.A. INK JET PLOT

HAMPSTEAD-MANCHESTER URBAN AREA

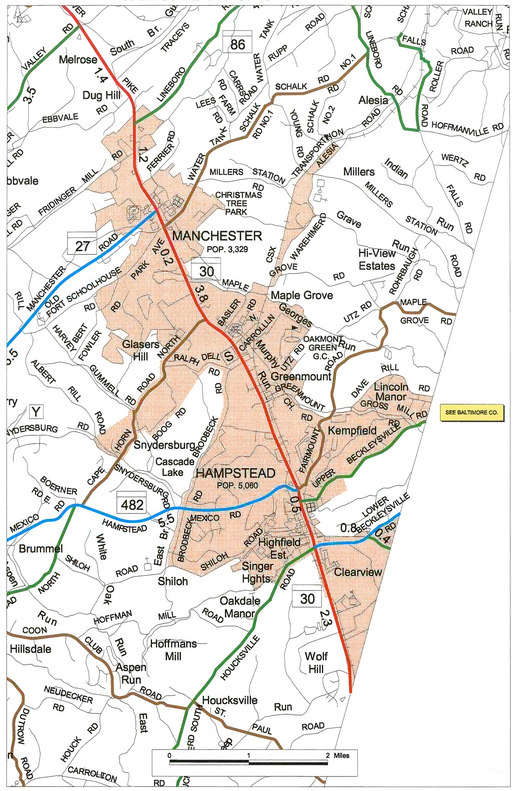

TANEYTOWN URBAN AREA

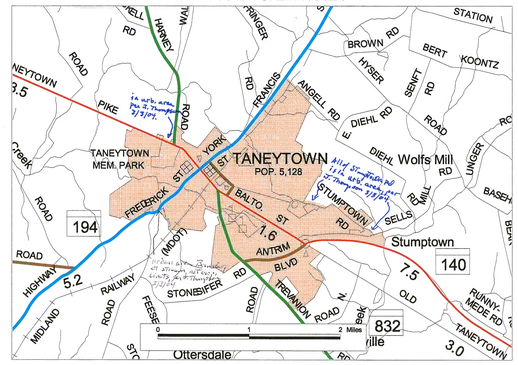

CARROLL COUNTY PORTION OF THE MT. AIRY URBAN AREA

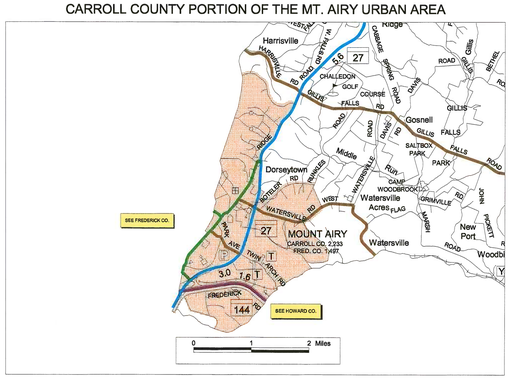

Kevin Powers

From: Michael Baxter
Sent: Monday, February 19, 2007 7:36 AM
To: Kevin Powers
Subject: FW: Proposed Functional Changes for Carroll County including the Westminster Urbanized Area

Attachments: Castellanos Proposed Functional changes for Carrol County including Westminster Urbanized Area.pdf

Castellanos Proposed Function...

lease make sure we have a copy for the file

-----Original Message-----
From: Dorothy Jenkins
Sent: Thursday, January 04, 2007 11:23 AM
To: 'nelson.castellanos@FHWA.dot.gov'; 'kwame.arhin@FHWA.dot.gov'
Cc: Doug Simmons; Jim Thompson; Michael Baxter; Mary Deitz; Dorothy Jenkins; Raja Veeramachaneni
Subject: Proposed Functional Changes for Carroll County including the Westminster Urbanized Area

Attached please find your copy of the above subject letter, dated January 3, 2007, signed by Raja Veeramachaneni. Only Mr. Castellanos will receive a hard copy along with the enclosures.

Robert L. Ehrlich, Jr., *Governor*
Michael S. Steele, *Lt. Governor*

SHA State Highway Administration — Driven to Excel

Robert L. Flanagan, *Secretary*
Neil J. Pedersen, *Administrator*

Maryland Department of Transportation

January 3, 2007

Mr. Nelson Castellanos
Division Administrator
Federal Highway Administration
City Crescent Building
10 S. Howard Street
Baltimore, Maryland 21201

Dear Mr. Castellanos:

Enclosed for your review and approval are the proposed functional changes for Carroll County, including the Westminster Urbanized Area. We have developed the functional changes jointly with the local government staffs, as attested to in the accompanying county approval letter and the Baltimore Regional Transportation Board resolution. We have advised adjacent states of any changes at our common boundary.

Your prompt approval of the Carroll County functional classification update will be appreciated. If you have any questions regarding the mapping and statistics, please contact Mr. Michael Baxter, Chief of our Highway Information Services, at 410-545-5529 or mbaxter@sha.state.md.us. If you need clarification about the procedural aspects of this update, please contact Mr. James Thompson, Assistant Chief of our Regional and Intermodal Planning Division, at 410-545-5675 or jthompson@sha.state.md.us.

Sincerely,

Raja Veeramachaneni
Director of Planning and
Preliminary Engineering

Enclosures: 4 maps (2 county, 2 urbanized area))
2 approval letters

cc: Mr. Douglas H. Simmons, Deputy Administrator for Planning and Engineering, State Highway Administration
Mr. James E. Thompson, Assistant Division Chief of Regional and Intermodal Planning, State Highway Administration
Mr. Michael Baxer, Chief of Highway Information Services, State Highway Administration

bcc: Mr. Kwame Arhin, Community Planner, Maryland Division – FHWA
Mr. Harvey Bloom, Baltimore Metropolitan Council
Ms. Mary Deitz, Assistant Chief of Regional and Intermodal Planning, SHA
Mr. Michael Evans, Carroll County Director of Public Works
Mr. Steven Horn, Carroll County Director of Planning

Robert L. Ehrlich, Jr., *Governor*
Michael S. Steele, *Lt. Governor*

SHA State Highway Administration — Driven to Excel

Robert L. Flanagan, *Secretary*
Neil J. Pedersen, *Administrator*

Maryland Department of Transportation

January 3, 2007

Mr. Nelson Castellanos
Division Administrator
Federal Highway Administration
City Crescent Building
10 S. Howard Street
Baltimore, Maryland 21201

Dear Mr. Castellanos:

Enclosed for your review and approval are the proposed functional changes for Carroll County, including the Westminster Urbanized Area. We have developed the functional changes jointly with the local government staffs, as attested to in the accompanying county approval letter and the Baltimore Regional Transportation Board resolution. We have advised adjacent states of any changes at our common boundary.

Your prompt approval of the Carroll County functional classification update will be appreciated. If you have any questions regarding the mapping and statistics, please contact Mr. Michael Baxter, Chief of our Highway Information Services, at 410-545-5529 or mbaxter@sha.state.md.us. If you need clarification about the procedural aspects of this update, please contact Mr. James Thompson, Assistant Chief of our Regional and Intermodal Planning Division, at 410-545-5675 or jthompson@sha.state.md.us.

Sincerely,

Raja Veeramachaneni
Director of Planning and
Preliminary Engineering

Enclosures: 4 maps (2 county, 2 urbanized area))
2 approval letters

cc: Mr. Douglas H. Simmons, Deputy Administrator for Planning and Engineering, State Highway Administration
Mr. James E. Thompson, Assistant Division Chief of Regional and Intermodal Planning, State Highway Administration
Mr. Michael Baxer, Chief of Highway Information Services, State Highway Administration

bcc: Mr. Kwame Arhin, Community Planner, Maryland Division – FHWA
Mr. Harvey Bloom, Baltimore Metropolitan Council
Ms. Mary Deitz, Assistant Chief of Regional and Intermodal Planning, SHA
Mr. Michael Evans, Carroll County Director of Public Works
Mr. Steven Horn, Carroll County Director of Planning

Martin O'Malley, *Governor*
Anthony Brown, *Lt. Governor*

SHA State Highway Administration

John D. Porcari, *Secretary Designate*
Neil J. Pedersen, *Administrator*

MARYLAND DEPARTMENT OF TRANSPORTATION

January 19, 2007

RECEIVED
JAN 24 2007
HIGHWAY INFORMATION
SERVICES DIVISION

Mr. Steven C. Horn
Director
Carroll County Department of Planning
225 North Center Street
Westminster, Maryland 21157

Dear Mr. Horn:

Thank you for participating in the update of the Federal Functional Classification System. We have received Federal Highway Administration approval for Carroll County and the Westminster Urbanized Area. Enclosed are maps reflecting the new Carroll County functional classification and urban area. If you need additional copies, please contact Ms. Joanne Canova, of our Highway Information Services Division at 410-545-8747, toll free 888-204-4828 or via email at jcanova@sha.state.md.us. She will be pleased to assist you.

Thank you, again, for your continued participation in this process.

Sincerely,

Raja Veeramachaneni, Director
Office of Planning and
Preliminary Engineering

Enclosures: (Carroll County Map, Westminster Urbanized Area Map)
cc: Mr. Michael Baxter, Chief of Highway Information Services, SHA (w/enclosures)
Mr. Harvey Bloom, Director of Transportation Division, BMC (w/enclosures)
Ms. Joanne Canova, Mapping Distribution, Highway Information Services, SHA
Mr. David Coyne, District Engineer, SHA (w/enclosures)
Mr. Michael Evans, Director, Carroll County Department of Public Works (w/enclosures)
Mr. James E. Thompson, Assistant Chief of Regional and Intermodal Planning, SHA (w/enclosures)

bcc: Ms. Betty Connors, Director of Finance and Information Technology, SHA
Mr. Jerry Einolf, Assistant Chief of Highway Information Services, SHA
(w/enclosures)
Mr. Earle S. Freedman, Director of Bridge Development, SHA
Mr. Thomas Hicks, Director of Traffic and Safety, SHA
Mr. Keith Kucharek, Regional Planner, SHA
Mr. Kirk McClelland, Director of Highway Development, SHA
Mr. Joseph Miklochik, Director of Real Estate, SHA
Mr. Mike Nixon, Office of Planning, MDOT

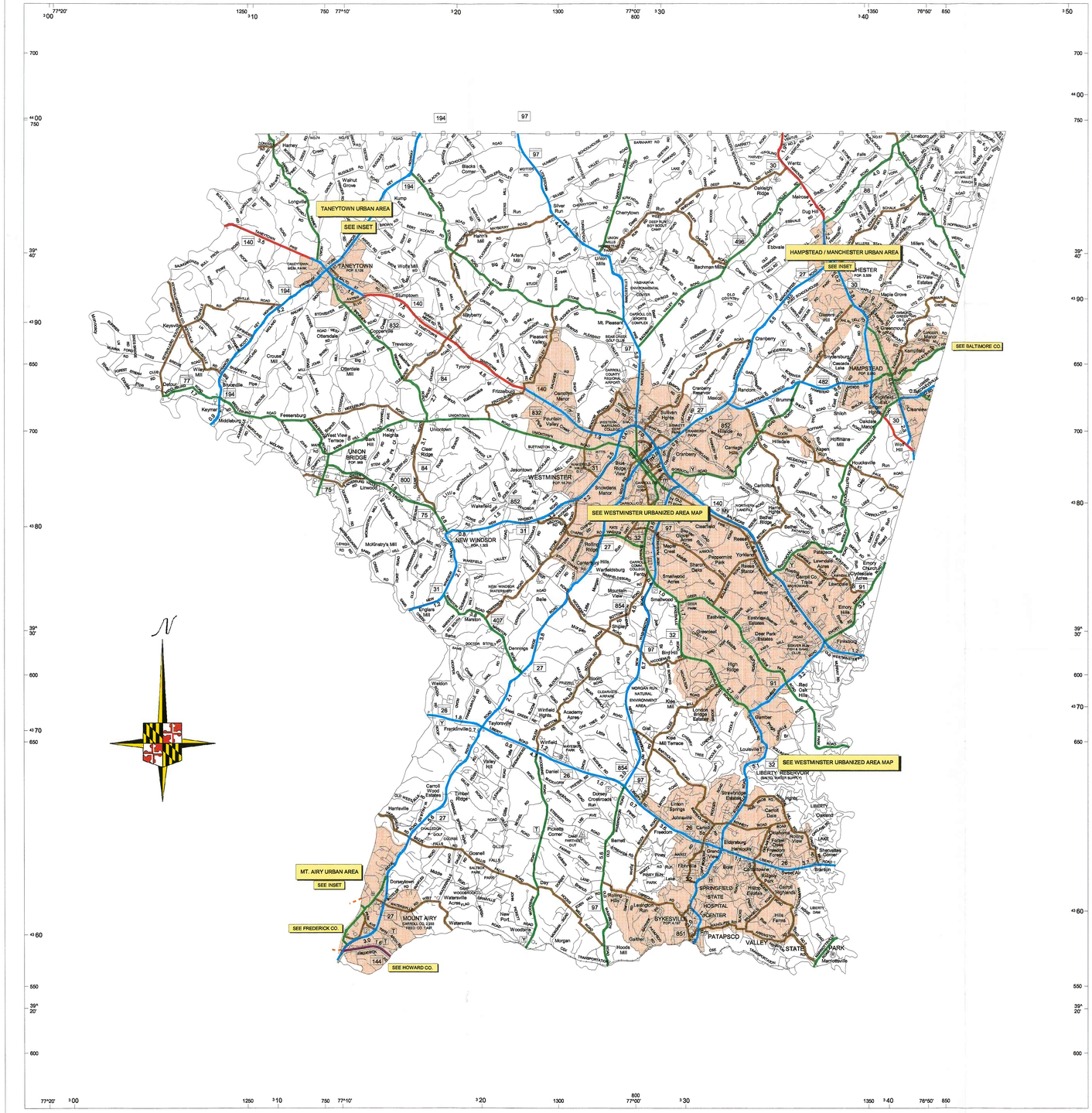

LEGEND

HIGHWAY CLASSIFICATION

INTERSTATE SYSTEM
- Multilane Divided Highway Access Fully Controlled

STATE PRIMARY SYSTEM (or Travel Way)
- Multilane Divided Highway Access Fully Controlled
- Multilane Divided Highway
- 2 Lane Highway

STATE SECONDARY SYSTEM
- Multilane Divided Highway Access Fully Controlled
- Multilane Divided Highway
- 2 Lane Highway

COUNTY HIGHWAY SYSTEM
- Multilane Divided Highway
- 2 Lane Highway
- Local Roads and Streets

HIGHWAY DESIGNATION

- 95 Interstate Highway
- 40 U.S. Highway
- 5.0 Mileage between Arrows
- 25 State Highway
- 23 Interchange Exit

RAILROADS

- Standard Tracks with Station/Stop
- Rapid Transit-Inter Urban
- Overpass-Underpass

AREA DESIGNATION

ROADSIDE CULTURE

- Airport
- Armory
- Athletic Field
- Camping Facility
- Cemetery
- Church/Religious Inst.
- City/Town Hall
- College (Junior)
- College/University
- Commuter Station w/ Parking
- County Police
- Courthouse
- Md. Dept. of Agriculture Farmers Market
- Fire/Rescue
- Garage/SHA/County/Municipal
- Golf Course/Country Club
- Hospital
- Hospital w/ 24 hour Emergency Room
- Library
- Lighthouse
- Light Rail (MTA)
- Md. Motor Vehicle Administration Location
- Metro (MTA)
- Metrorail (WMATA)
- Park and Ride Location
- Picnic Site
- Post Office
- Prominent Peak w/ Elevation
- Radio/Microwave/TV Tower
- Rest Area w/ Restrooms
- Salvage Yard
- School
- Shopping Center/Mall
- State Police
- Trailer Park
- Welcome Center
- Wildlife Area (State)
- Wildlife Area (Federal)
- Yacht Club/Marina

FEDERAL HIGHWAY FUNCTIONAL CLASSIFICATION

CARROLL COUNTY
MARYLAND

POPULATION 150,897 (2000)

PREPARED BY THE

DEPARTMENT OF TRANSPORTATION
STATE HIGHWAY ADMINISTRATION

IN COOPERATION WITH THE

U.S. DEPARTMENT OF TRANSPORTATION
FEDERAL HIGHWAY ADMINISTRATION

APPROVED JULY 20, 2006

MAP SCALE

1 0 1 2 3 4 MILES
1 0 1 2 3 4 5 6 KILOMETERS

LEGEND

RURAL SYSTEM	URBAN SYSTEM
Interstate Principal Arterial	Interstate Principal Arterial
Other Principal Arterial	Freeway and Expressway
Minor Arterial	Other Principal Arterial
Major Collector	Minor Arterial
Minor Collector	Collector

FHWA URBAN AREA

STATEWIDE GRID MAP KEY

A-10	A-11	A-12
B-10	B-11	B-12
C-10	C-11	

KEY MAP

HAMPSTEAD-MANCHESTER URBAN AREA

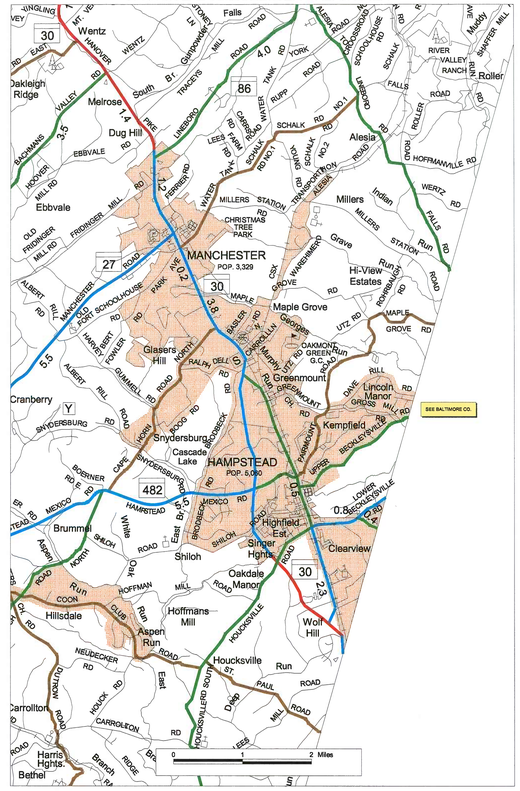

TANEYTOWN URBAN AREA

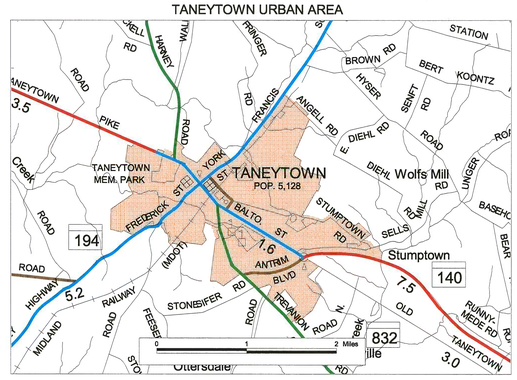

CARROLL COUNTY PORTION OF THE MT. AIRY URBAN AREA

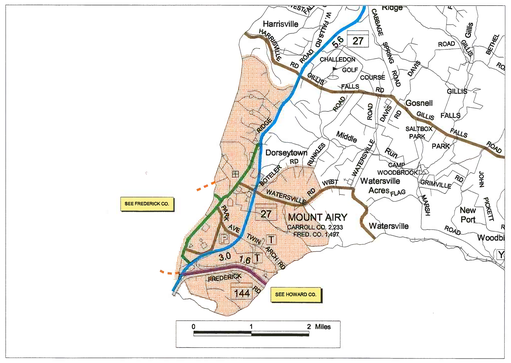

© 1981 S.H.A. INK JET PLOT

SEE CARROLL COUNTY

LEGEND

RURAL SYSTEM	URBAN SYSTEM
Interstate Principal Arterial	Interstate Principal Arterial
Other Principal Arterial	Freeway and Expressway
Minor Arterial	Other Principal Arterial
Major Collector	Minor Arterial
Minor Collector	Collector

FHWA URBAN BOUNDARY

FEDERAL HIGHWAY FUNCTIONAL CLASSIFICATION

WESTMINSTER URBANIZED AREA

CARROLL COUNTY, MARYLAND

APPROVED JULY 20, 2006

5000 0 5000 10000 Feet

PREPARED BY THE
MARYLAND DEPARTMENT OF TRANSPORTATION
STATE HIGHWAY ADMINISTRATION
IN COOPERATION WITH THE
U.S. DEPARTMENT OF TRANSPORTATION
FEDERAL HIGHWAY ADMINISTRATION