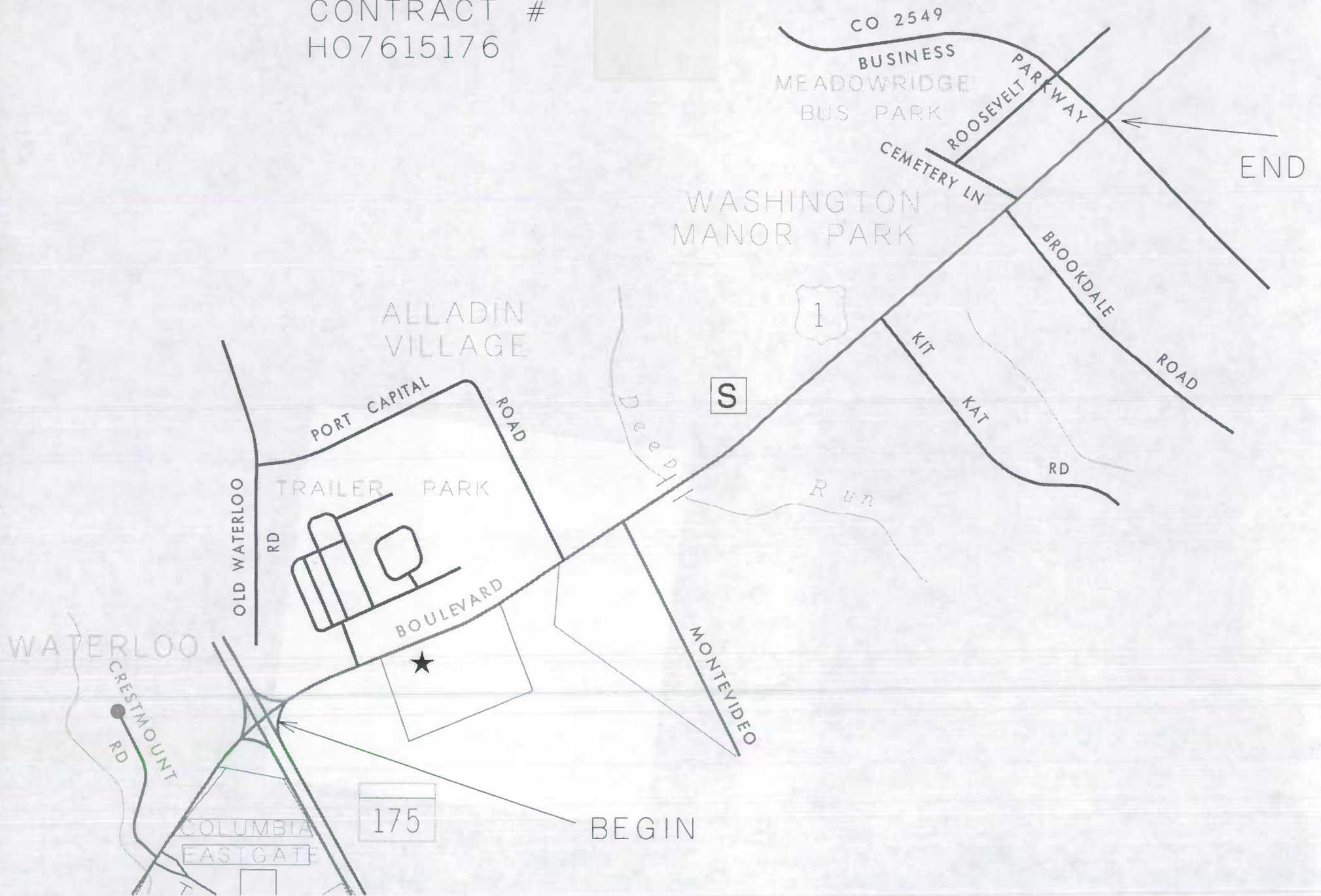


CONTRACT #
H07615176



US 1 ROAD WIDENING
HOWARD CO

SITE

HOWARD COUNTY
MONUMENT
STA.1012
N 601060.1981
E 1345336.7601
EL.=445.58'

99

OLD FREDRICK ROAD

SECTION 1

SECTION 2

R-20

POND

HOWARD COUNTY
MONUMENT
STA.16C3
N 599179.7611
E 1347649.0351
EL.=458.92'

WAVERLY
MANSION
HO-21

ALEXANDER HASSAN
STONE RUIN
HO-129

WARWICK
WAY

BIRMINGHAM WAY

DORCHESTER WAY

CHAUCER WAY
ABBOT WAY
ABINGDON WAY

DUTCHESS WAY
DORCHESTER WAY

CHESTER WAY
DICKENS WAY
BECKETT WAY
CHESHAM WAY

PETERSBORO
ROAD

WOODSTOCK

RIVER

PATAPSCO

HOWARD Co. ACCESS PERMIT # HO-7071-99

HO-7071-99

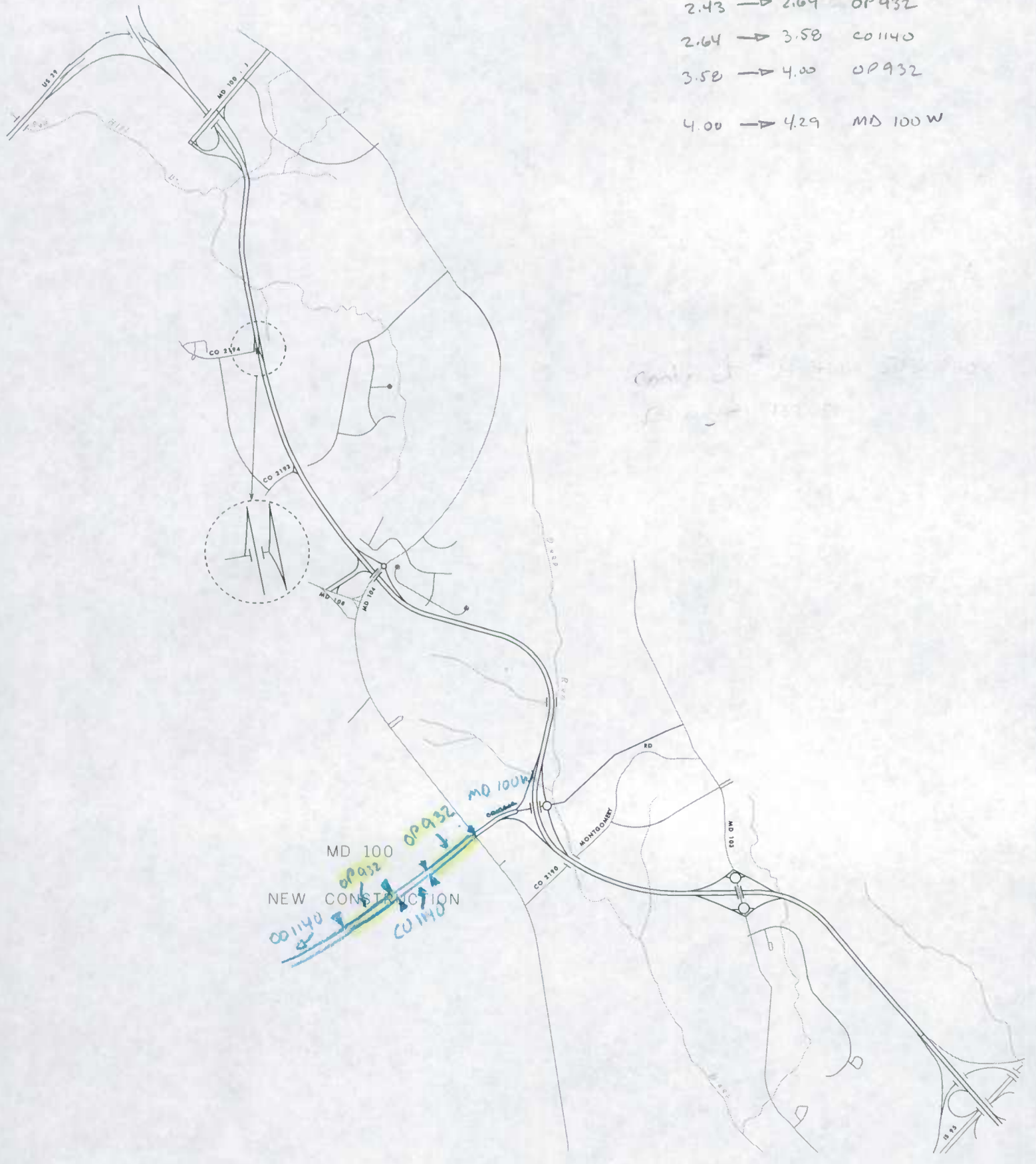
1872

1

1872

SNOWDEN RIVER PKWY: MD 100

- MP 0 → 2.43 CO1140
- 2.43 → 2.64 OP932
- 2.64 → 3.58 CO1140
- 3.58 → 4.00 OP932
- 4.00 → 4.29 MD 100 W



MD 100
 OP932
 NEW CONSTRUCTION
 CO1140
 CO1140

Contract # 2010-100-0001
 Page 10 of 10

Proposed
MA 100

AW 890 501 070

252045

Contract #

P00MS

PROPERTY OF
DESALES MICHAEL CAVEY
LIBER 2914, FOLIO 362

SECTION
PLAT

WELLINGTON
SECTION 1WC, AREA ONE
PLAT No. 12206

PROPERTY OF
HOWARD J. CARTA AND JOAN C. CARTA
LIBER No. 506, FOLIO 459

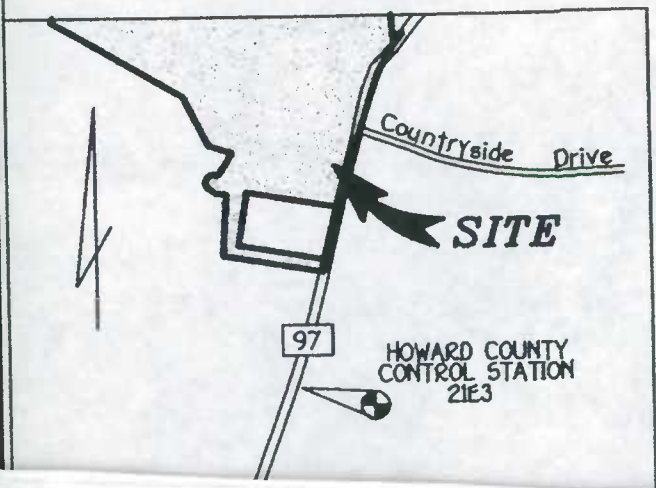
SITE

S.W. POND

PROPERTY OF
CAPITAL CREEK
COUNTRY CLUB, LLC
L4617 F.100

PROPERTY OF
WILLIAM B. OWNINGS
L. 669 F. 148

PROPERTY OF
E. RANDOLPH & MARY E
MARRINER
L4228 F.457



97

ACCESS PERMIT: # HO-7411-00

SCALE 1" = 600'

MP: 3.06

CO 1708

Road

Woods Road

Mac Clintock Drive

Countryside Drive

Mills


Roxbury

WINDING
PATH CT.

CLEAR DRIVE
COURT

ROLLING HILLS DRIVE

COUNTRY
CLUB DRIVE




STATE HIGHWAY ADMINISTRATION OF MARYLAND

County Howard

REQUEST FOR FIELD INVENTORY

Sheet 1 of 1

(1) Imp. Number	(2) Road Number	(3) Road Name	(4) General Limits of Inventory Required				(5) Map Designation			(6) Previous Inventory Attached?
			From		To		Map Name or Number	Coordinates		
			Rd. Number	Road Name or Termini Description	Rd. Number	Road Name or Termini Description		X	Y	
00-6-ST	MD 144A	Frederick Rd	CO 925	ADDISON WAY		.11 E of CO 925	D11A	792	549	
Special Instructions: ^{in 2000} under constr. [✓] from 6.33-6.53, HO8125176										
00-27-ST	US 29	Columbia Pike	@MD 216	Scaggsville Rd			E11B	826	476	
Special Instructions: under constr. in 2000 from 0.45-2.50, MD216 under constr. 3.97-4.51 HO3065370										
00-7-ST	US 1		@MD 103	intersection reconstr.			E12A	806	495	
Special Instructions: still under constr. in 2000 permit # HO-7003-98										
00-23-ST	US 40						D12A	851	525	
Special Instructions: rd was barricaded @ .01 in 2000. permit # HO-7299-99										
00-12-ST	MD108						D11D	833	512	
Special Instructions: not done in 2000, constr. ent permit # HO-6760-98										
00-13-ST	MD108						D12C	857	502	
Special Instructions: sd still strip in 2000 permit # HO-6793-98										
00-16-ST	MD108						D11D	818	498	
Special Instructions: not done in 2000 permit # 7259-99										
00-20-ST	MD144A						D11B	830	526	
Special Instructions: still prop. in 2000 permit # HO-7119-99										
Special Instructions										



HIGHWAY INFORMATION SERVICES DIVISION

00-7-ST

Permit Num	County	Rte Num	Milepoint	Map Num	Map Cord	Location
HO-7003-98	13	18 1	7.05	E11B E12A	8760-495	@ INTERSECTION OF MD 103, THE NORTHWEST QUADRANT
Description						Reason
CONSTR 1 ENT ON US 1 & 1 ENT ON MD 103. WIDEN AUX LA+SIGNAL IMPROVEMENTS					INTERSECTION RECONSTRUCTIONC	

00-8-ST

Permit Num	County	Rte Num	Milepoint	Map Num	Map Cord	Location
HO-7411-00	13	MD 97	3.06	D 11 A	790-525	OPPOSITE CO 1708-COUNTRYSIDE DR, W SIDE OF RD.
Description						Reason
CONSTR 1 PUBLIC RD "ROLLING HILLS DR" INTO CATTAIL RIDGE SUBDIVISION					NEW ROADS/DEVELOPMENT	

00-9-ST

Permit Num	County	Rte Num	Milepoint	Map Num	Map Cord	Location
HO-7071-99	13	MD 99	3.69	D11B	835-540	0.14 MI W OF WOODSTOCK RD-CO 270, S SIDE OF RD.
Description						Reason
CONSTR PUBLIC ROAD ACCESS INTO TAYLOR FARMS & WIDEN MD 99+AUX LA					NEW ROAD(S?) & AUX LANE	

00-10-ST

Permit Num	County	Rte Num	Milepoint	Map Num	Map Cord	Location
HO-6669-98	13	MD 103	7.23	D12C	848-519	MD 103, .01 MILE SOUTH OF OLD COLUMBIA PIKE (MP 7.24)
Description						Reason
CONSTRUCT ENTRANCE/EXIT INTO SHELL OIL SERVICE STATION					ACCEL/DECEL LANES, NOT DONE IN 1999	

00-11-ST


Permit Num	County	Rte Num	Milepoint	Map Num	Map Cord	Location
HO-7176-99	13	MD 103	0.50	D12C E12A	871-491	0.23 MI N OF MAGNOLIA AVE-CO 443 (.5-.88), W SIDE OF ROAD
Description						Reason
CONSTR 25' PUBLIC RD ENT/PUBLIC RD INTO SCARLET OAKS SUBDIVISION					NEW ROADS- SCARLET OAK DR, SCARLET OAK CT	

00-12-ST

Permit Num	County	Rte Num	Milepoint	Map Num	Map Cord	Location
HO-6760-98	13	MD 108	7.60	D11D	833-512	.04 MILE EAST OF COTTONWOOD WAY(CO 2638)
Description						Reason
CONSTRUCT ENTRANCE INTO DAR-AL-TAQWA (CHURCH)					CONSTRUCT TURN LANES, NOT DONE IN 1999	


00-13-ST

Permit Num	County	Rte Num	Milepoint	Map Num	Map Cord	Location
HO-6793-98	13	MD 108	13.25	D12C	857-502	.35+- MILE NORTH OF OLD MONTGOMERY ROAD(CO 2190) MP 13.60
Description						Reason
CONSTRUCT PUBLIC ROAD(SNOWDEN RIVER PKWY) EXTENSION OF CO 1140?					NEW ROAD, NEW TRAFFIC SIGNAL, T/W CHANGE, NOT DONE IN 1999	



HIGHWAY INFORMATION SERVICES DIVISION

Permit Num	County	Rte Num	Milepoint	Map Num	Map Cord	Location
00-74 ST ✓ HO-6788-98	13	MD 108	13.42	D12C	857-501	.18+- MILE NORTH OF OLD MONTGOMERY ROAD(CO 2190) MP 13.60
<u>Description</u>						<u>Reason</u>
CONSTRUCT TWO COMM. ENT INTO THE "108 COMMERCIAL" PROPERTY						ACCEL/DECEL LANES, NOT DONE IN 1999
Permit Num	County	Rte Num	Milepoint	Map Num	Map Cord	Location
00-15 ST ✓ HO-6708-98	13	MD 108	14.38	D12C	858-492	MD 108, .19 MILE SOUTH OF SUMMERCLOUD WAY(CO 2433)
<u>Description</u>						<u>Reason</u>
CONSTRUCT ENTRANCE/EXIT INTO FOOD LION GROCERY STORE						NEW TRAFFIC SIGNAL, TURN LANES, NOT DONE IN 1999
Permit Num	County	Rte Num	Milepoint	Map Num	Map Cord	Location
00-16 ST ✓ HO-7259-99	13	MD 108	3.46	E11	808-484	WAKE FOREST RD @ MD 108 CO 217
<u>Description</u>						<u>Reason</u>
INSTALLATION OF DECELERATION LANE OF MD 108						DECELERATION LANE
Permit Num	County	Rte Num	Milepoint	Map Num	Map Cord	Location
00-17 ST ✓ HO-7511-00	13	MD 108	4.21	D 11A	818-504	0.28 MI S OF SHEPPARD LA-CO 80, W SIDE OF RD.
<u>Description</u>						<u>Reason</u>
WIDEN RD TO MATCH EXISTING CURB LINE OF ADJACENT PROPERTIES						ROAD WIDENING/RECONSTRUCTION
Permit Num	County	Rte Num	Milepoint	Map Num	Map Cord	Location
00-18 ST ✓ HO-7542-00	13	MD 108	13.50	D 12C	858-502	0.14 MI W OF CO 2190-OLD MONTGOMERY RD, N SIDE OF ROAD.
<u>Description</u>						<u>Reason</u>
CONSTR 1 ENT INTO THE MERRITT PROPERTY (THE HORSE FARM)+NEW AUX LANE						NEW AUX LANE
Permit Num	County	Rte Num	Milepoint	Map Num	Map Cord	Location
00-19 ST ✓ HO-7084-99	13	MD 144 A	13.62	E10	828/534	@ MARRIOTTSVILLE RD-CO 70, S SIDE OF RD.
<u>Description</u>						<u>Reason</u>
CONSTR 1 PUBLIC RD (LANCELOT CROSS) INTO BRANTWOOD SECTION 1 SUBDIVISION						NEW ROAD(LANCELOT CROSS, OPPOSITE CO 70)
Permit Num	County	Rte Num	Milepoint	Map Num	Map Cord	Location
00-20 ST ✓ HO-7119-99	13	MD 144 A	14.59	E10	830-526	0.47 MI E OF FOLLY QUARTER RD-CO 79, N SIDE OF RD.
<u>Description</u>						<u>Reason</u>
CONSTR 1 PUBLIC RD CONNECTION (CORNELL LA) INTO CORNELL PROPERTY						NEW ROAD CONNECTION-CORNELL LA



HIGHWAY INFORMATION SERVICES DIVISION

00-
91-
ST

Permit Num	County	Rte Num	Milepoint	Map Num	Map Cord	Location
HO-7382-00	13	MD 175	4.18	D12C	852-496	@ INTERSECTION WCO 1317-DOBBIN RD
<u>Description</u>						<u>Reason</u>
RECONSTR N.E. RADIUS OF INTERSECTION						INTERSECTION RECONSTRUCTION, LOOK FOR NEW AUX LANES


00-
82-
ST

Permit Num	County	Rte Num	Milepoint	Map Num	Map Cord	Location
HO-7185-99	13	US 1	8.03	E11D E12A D12C	872-195	0.21 MI S OF TROY HILL DR (N)-OP 1013
<u>Description</u>						<u>Reason</u>
CONSTR 1 PUBLIC RD ENT INTO TROY HILL CORPORATE CENTER						NEW ROAD-TROY HILL DR SOUTH

00-
93-
ST

Permit Num	County	Rte Num	Milepoint	Map Num	Map Cord	Location
HO-7299-99	13	US 40	18.80	D11 D12A	851-525	0.21 MI W OF CO 1312-ROGERS AVE, N SIDE OF RD.
<u>Description</u>						<u>Reason</u>
CONSTR 1 PUBLIC RD ENT (EXECUTIVE CENTER RD) INTO THE HOENES PROPERTY						NEW ROAD

Number of records: 17



CONTRACT #	CO	ROUTE	BEG	END	DESCRIPTION
00-3-ST	13	IS 70	13.59	19.47	RESURFACING AND SAFETY IMPROVEMENTS

LOCATION

D-11B / D-12A

IS 70 FROM MARIOTTSVILLE ROAD CO 70 TO BALTO. COUNTY LINE

FMIS CON #	AWARD	% COMP	CS	IMP YR
HO8075177	03/12/1999			2000

CONTRACT #	CO	ROUTE	BEG	END	DESCRIPTION
00-4-ST	13	IS 95	1.16	4.99	SAFETY, RESURFACING, AND BRIDGE DECK REPLACEMENT

LOCATION

E-11B
E-12A

IS 95 FROM MD 32 TO MD 216 INCLUDING BRIDGE #13064

FMIS CON #	AWARD	% COMP	CS	IMP YR
HO8115177	03/12/1999			2000

CONTRACT #	CO	ROUTE	BEG	END	DESCRIPTION
00-5-ST	13	MD 97	2 0.00		BRIDGE REPLACEMENT

LOCATION

STRUC #13038 OVER PATUXENT RIVER


FMIS CON #	AWARD	% COMP	CS	IMP YR
HO7525180	01/22/1999		N	2000

CONTRACT #	CO	ROUTE	BEG	END	DESCRIPTION
00-10-ST	13	MD 144 A	6.43	6.54	Intersection improvements

LOCATION

@ CO 924 Bushy Park RD

FMIS CON #	AWARD	% COMP	CS	IMP YR
HO8125176	01/19/2000			2000



CONTRACT #	CO	ROUTE	BEG	END	DESCRIPTION
00-1-ST	13	US 1	5.39		MEDIAN WIDENING

8200-485

LOCATION

ON US 1 FROM CRESTMONT RD-MD 958 P TO CHERRY TREE BUS PARK

FMIS CON #	AWARD	% COMP	CS	IMP YR
HO7965176	10/27/1999			2000

CONTRACT #	CO	ROUTE	BEG	END	DESCRIPTION
CO-2-ST	13	US 40	18.81 05	19.00	MEDIAN WIDENING AND RESURFACING

LOCATION

ST JOHNS LA-CO 272 TO RIDGE RD-CO 46 (E/B Lane)

FMIS CON #	AWARD	% COMP	CS	IMP YR
HO7845176	04/13/2000			2000

Number of records: 6

00-27-ST
US 29 @ MD 216 @ 1.38 - Interchange & Constr.

11 19 01



HIGHWAY INFORMATION SERVICES DIVISION

SIGNALS FOR 2000 IMPROVEMENTS


12/11/2000

CHECK THESE SIGNALS FOR INTERSECTION CHANGES.
(FOR EXAMPLE: ACCEL/DECEL LANES OR TURN LANES.)

CO	ROUTE	MILE	MAP	COORD	LOCATION	DESCRIPTION
00-24- 13	MD 97	5.10	D 11A	794-533	@ CARRS MILL/MCKENDREE RD	REPLACE CONTROL BEACON W/ FULLY ACTUATED
00-25- 13	MD 103	5.42	D12C	857-512	@ MD 104-WATERLOO RD/S HAVEN DR	MODIFY SIGNAL: INSTALL NEW SIGNAL + PED SIGNA
13	MD 175 <i>under constr.</i>	3.55	D12C	857-490	@ SNOWDEN RIVER PKWY-CO 1140/OP 932	MODIFICATION OF TFAFFIC SIGNAL
13	US 29	1.60			@ MD 216 (SCAGGSVILLE RD)	TEMPORARY TRAFFIC CONTROL SIGNAL
00-26- 13	US 29	3.65	D11B <i>E-11B</i>	<i>834-489</i>	@ RIVERS EDGE RD-CO 1878	MODIFICATION TO TRAFFIC CONTROL SIGNAL
13	US 40	13.62	D11		@ MARRIOTTSVILLE RD-CO 70	MODIFICATION TO TRAFFIC SIGNAL
13	US 40	18.05			@ ST JOHNS LANE	MODIFICATION TO TRAFFIC SIGNAL

Number of records: 7

#07645271



-2002-

FROM BREWERS COURT TO WHISKEY BO

HO829A21

Whiskey Bottom RD: CO 112

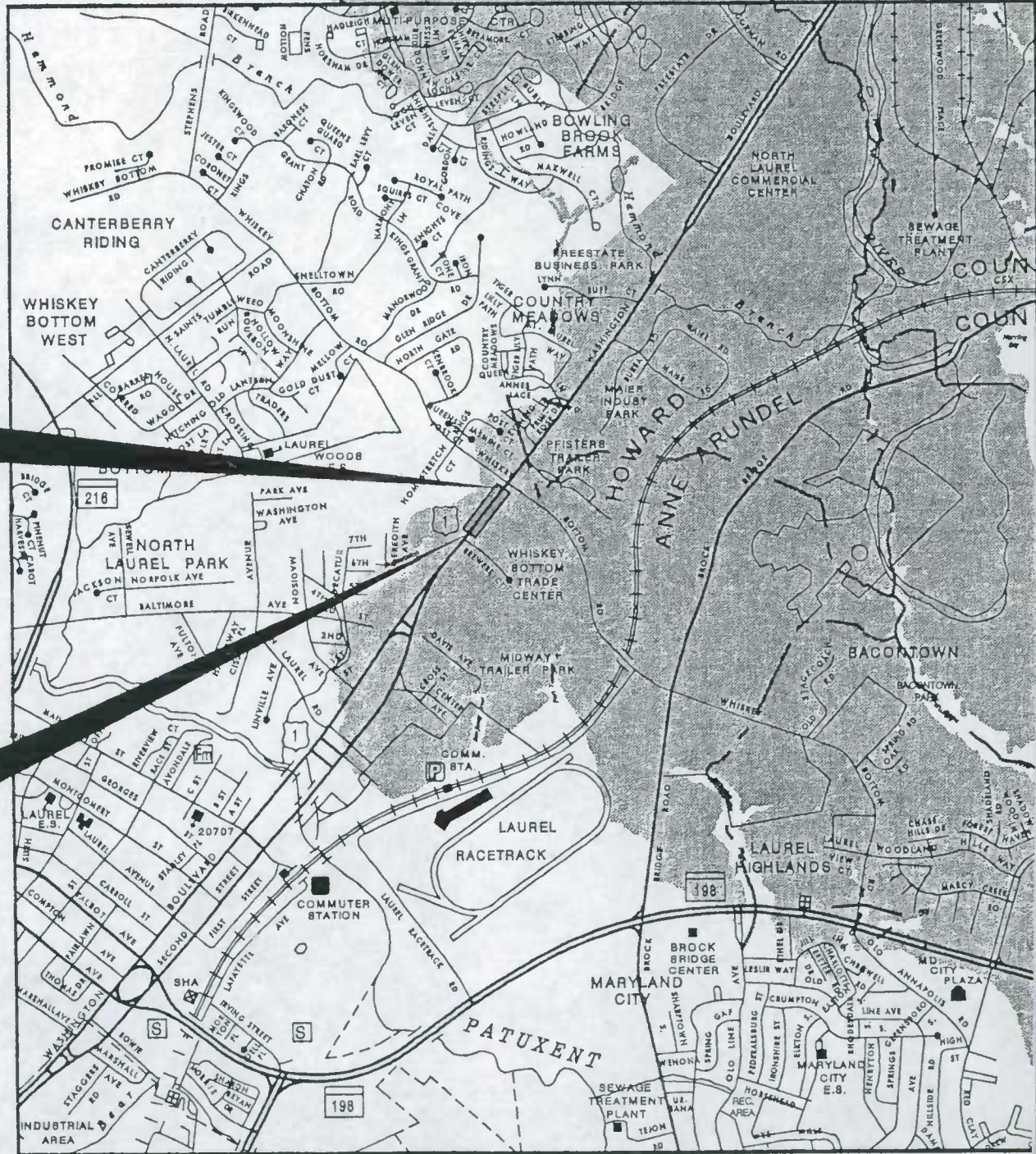
LIMIT OF WORK
STA. 57+55
CONTR. NO. HO829A21
FAP NO.

MP 0.97

BREWERS CT: CO 1296

LIMIT OF WORK
STA. 51+75
CONTR. NO. HO829A21
FAP NO.

MP 0.80



HOWARD COUNTY

