

AA Co State Imp's 2001

Office Copy

CONTRACT IMPROVEMENT REPORT

CONTRACT #	CO	ROUTE	BEG	END	DESCRIPTION
AA6795176	2	MD 2	19.07		Geometric Improvements

F 13 C
929-412

LOCATION

1st @ CO 2857 Tarragon La

Signal

FMIS CON #	AWARD	% COMP	CS	IMP YR
AA679	03/15/2001			2001

CONTRACT #	CO	ROUTE	BEG	END	DESCRIPTION
AA6845176	2	MD 3 BU	0.44	0.67	Geometric Improvements

E 12 B
901-471

LOCATION

2 @ IS 97

FMIS CON #	AWARD	% COMP	CS	IMP YR
AA684	06/19/2000		N	2001

CONTRACT #	CO	ROUTE	BEG	END	DESCRIPTION
AA6665270	2	MD 32	10.07	10.18	Interchange Construction

E 12 C
867-462

LOCATION

3 @ Samford RD-GV 69

FMIS CON #	AWARD	% COMP	CS	IMP YR
AA666B52	07/06/2000	100	N	2001


CONTRACT #	CO	ROUTE	BEG	END	DESCRIPTION
AA6145184	2	MD 171	0	0.93	Urban Street Reconstruction

D 12 D
910-506

LOCATION

4 fr MD 2 to Balto City Line; .70-.93 under construction during 2000 imps. Transfer item 87758 (AA co) when contract complete, accepted for maintenance.

FMIS CON #	AWARD	% COMP	CS	IMP YR
AA614A51	04/04/2000	97	N	2001



CONTRACT #	CO	ROUTE	BEG	END	DESCRIPTION
AA6775177	2	MD 175	8.42	9.82	Safety and resurfacing

E12A
869-477

LOCATION

From MD 295 to Howard County Line

Signal

FMIS CON #	AWARD	% COMP	CS	IMP YR
AA677B51	04/18/2001	79	N	2001

CONTRACT #	CO	ROUTE	BEG	END	DESCRIPTION
AA6765177	2	MD 256	0	3.51	Safety and Resurfacing

G12 & G13
915 345

LOCATION

From Md 2 to MD 258 (Bids opened 4/26/01) (Est. CD 12/15/01)

FMIS CON #	AWARD	% COMP	CS	IMP YR
AA676A51	06/18/2001	85	N	2001


CONTRACT #	CO	ROUTE	BEG	END	DESCRIPTION
AA7015274	2	MD 450	3.85	8.10	Reconstruct 2 lanes. Bids opened 5/17/01

F12B
903-422
905 423

LOCATION

From CO 4788-Huntwood Dr to CO 2712-Rutland Rd including the structure over Broad Creek.

FMIS CON #	AWARD	% COMP	CS	IMP YR
AA701A52	07/10/2001	100	N	2001




<u>CONTRACT #</u>	<u>CO</u>	<u>ROUTE</u>	<u>BEG</u>	<u>END</u>	<u>DESCRIPTION</u>	
AA6945176	2	MD 695	0.76	2.48	Resurfacing	D 12 D 914-500

LOCATION

From MD-10 to IS-97 (M.P. 0.13 on IS-695)

<u>FMIS CON #</u>	<u>AWARD</u>	<u>% COMP</u>	<u>CS</u>	<u>IMP YR</u>
AA694	06/15/2000			2001

Number of records: 8



HIGHWAY INFORMATION SERVICES DIVISION

Office copy

Access Permits for State Improvements

12/05/2001

0x-957

Permit Num	County	Rte Num	Milepoint	Map Num	Map Cord	Location
AA-7702-00	2	MD 2	17.02	F13C	925-403	0.19M S OF MAYO RD (MD 253), W SIDE OF MD 2
<u>Description</u>						<u>Reason</u>
CONSTR SITE ACCESS DRIVE INTO JOHNSON LUMBER COMPANY						SEE CONTRACT # AA5305170

10

Permit Num	County	Rte Num	Milepoint	Map Num	Map Cord	Location
AA-7543-00	2	MD 2	19.37	F 13C	929-413	OPPOSITE: LAKE SHORE DR-CO 2854, W SIDE OF RD.
<u>Description</u>						<u>Reason</u>
CONSTR PUBLIC ROAD CONNECTION: ADMIRAL COCHRANE DR						ADMIRAL COCHRAN DR EXTENDED TO MD 2 (EST. CD 3/15/02)

11

Permit Num	County	Rte Num	Milepoint	Map Num	Map Cord	Location
AA-7435-00	2	MD 2	31.88	E13C	920-466	INT W: EAST-WEST BLVD: MISSION RD-CO 1421/PASADENA RD-CO 2069
<u>Description</u>						<u>Reason</u>
INTERSECTION RECONSTR. + SIGNAL IMPROVEMENTS (EST.CD1/31/02)						INTERSEC RECON & REPAVING CO 1421, NEW ROAD(UC IN 2000)

12

Permit Num	County	Rte Num	Milepoint	Map Num	Map Cord	Location
AA-7650-00	2	MD 3	4.67	E12D	895-440	.28M N OF ST. STEPHENS CHURCH RD (CO 2624), W SIDE OF MD 3
<u>Description</u>						<u>Reason</u>
CONSTR CHANNELIZED ENT INTO PROPOSED GAMBRILLS SELF STORAGE						400+FT OF SHOULDER IMPS

13

Permit Num	County	Rte Num	Milepoint	Map Num	Map Cord	Location
AA-7726-01	2	MD 3	4.67	E12D	895-441	.28M N OF ST STEPHENS CHURCH RD
<u>Description</u>						<u>Reason</u>
CONSTR 2 CHANNELIZED ENT INTO MID ATLANTIC DECK & FENCE CO.						RECONSTR SHOULDER, AUX LA


14

Permit Num	County	Rte Num	Milepoint	Map Num	Map Cord	Location
AA-7685-00	2	MD 3	4.69	E12D	896-442	.19M S OF CHURCH VIEW RD, AT CROSSOVER
<u>Description</u>						<u>Reason</u>
RECONSTR ENT ON NB SIDE, CLOSE ENT SB SIDE TO FREEDOM WHEELS						AUX LANE & MEDIAN CHANGES, WIDEN X-OVER

15

Permit Num	County	Rte Num	Milepoint	Map Num	Map Cord	Location
AA-7281-99	2	MD 32	10.41	E 12 A	855-472	DORSEY RUN RD-CO 2891 (HOWARD CO) TO MD 295 (AA CO) + RAMP 8
<u>Description</u>						<u>Reason</u>
WIDEN, NEW INTERCHANGE W/MD 732 GUILFORD RD+ AUX LANES, NEW RAMP FR 295						MAJOR RENOVATIONS, & NEW INTERCHANGE (EST.CD 9/1/01)

MD 732 R




HIGHWAY INFORMATION SERVICES DIVISION

Page 2 of 7

Access Permits for State Improvements

12/05/2001

Permit Num	County	Rte Num	Milepoint	Map Num	Map Cord	Location
AA-7499-00	2	MD 70	1.61	F 13 A	937-424	@ US 50 E/B RAMP
<u>Description</u>						<u>Reason</u>
WIDEN ROAD TO ALLOW FOR A DOUBLE LTL. WIDEN RAMP AS WELL						ROAD WIDENING & NEW AUX LANES
Permit Num	County	Rte Num	Milepoint	Map Num	Map Cord	Location
AA-7784-01	2	MD 100	0.38	E12B A	675-485	FR 0.49MI W OF MD 295 TO 0.68MI E OF MD 295
<u>Description</u>						<u>Reason</u>
CONSTR C/D LANE						NEW C/D LANE, ROAD WIDENING & OTHER IMPS (EST.CD 3/31/02)
Permit Num	County	Rte Num	Milepoint	Map Num	Map Cord	Location
AA-7027-99	2	MD 173	1.96	E13A	943-476	1.02 MI E OF MD 607, S SIDE OF RD.
<u>Description</u>						<u>Reason</u>
RELOCATE NIKE SITE RD (NEW CONNECTOR RD?), & WIDEN MD 173						NEW ROAD-NIKE SITE RD, T/W CHANGES ON MD 173
Permit Num	County	Rte Num	Milepoint	Map Num	Map Cord	Location
AA-7115-99	2	MD 173	2.87	E13A	948-485	MD 173 FORT SMALLWOOD RD @ MIDDLEBURY DR, SENIOR CITIZEN ASSISTED
<u>Description</u>						<u>Reason</u>
CONSTRUCT 280' OF CHANNELIZED RD WIDENING						CHANGE SHOULDER TO AUX LANE
Permit Num	County	Rte Num	Milepoint	Map Num	Map Cord	Location
AA-7456-00	2	MD 173	3.88	E 13 A	935-476	FROM SOUTH OF CO 2043 (3.88) TO NORTH OF CO 1633 (4.13).
<u>Description</u>						<u>Reason</u>
REALIGN & RECONSTR MD 173 (INCLUDING INTERSECTIONS) + NEW/MODIFIED SIGNALS						ROAD IMPROVEMENTS\INTERSECTION RECONSTR (EST.CD 11/14/01)
Permit Num	County	Rte Num	Milepoint	Map Num	Map Cord	Location
AA-7428-00	2	MD 174	1.38	E12B	884-473	OPPOSITE REDBRIDGE DR-CO 3979, W SIDE OF RD.
<u>Description</u>						<u>Reason</u>
CONSTR 1 PUBLIC ROAD (NEW DISNEY RD) + AUX LANES (NEW SIGNAL?)						NEW ROAD(PROP IN 2000) AUX LA PICKED UP
Permit Num	County	Rte Num	Milepoint	Map Num	Map Cord	Location
AA-7779-01	2	MD 174	5.24	E12B	903-478	OPPOSITE PAMELA RD-CO 865,N SIDE OF RD.
<u>Description</u>						<u>Reason</u>
CONSTR ENT INTO QUARTERFIELD CENTER, NEW AUX LANES+NEW SIGNAL?						NEW AUX LANES AND SIGNAL




HIGHWAY INFORMATION SERVICES DIVISION

Page 3 of 7

Access Permits for State Improvements

12/05/2001

Permit Num	County	Rte Num	Milepoint	Map Num	Map Cord	Location
01-2387 AA-7238-99	2	MD 174	5.38	E12B	902-468	.06 MI S OF OLD STAGE ROAD:CO 861, N SIDE OF ROAD
<u>Description</u>						<u>Reason</u>
WIDEN ENT INTO QUARTERFIELD STATION & WIDEN EAST SIDE OF MD 174						IMPROVEMENTS TO MD 174
Permit Num	County	Rte Num	Milepoint	Map Num	Map Cord	Location
24 AA-7209-99	2	MD 175	3.79	E12D	884-458	OPPOSITE MORGAN RD-CO 1020, N SIDE OF RD. (CONTRACT #BW245M83)
<u>Description</u>						<u>Reason</u>
CONSTR PUBLIC RD (TOWN CENTER BLVD)+SIGNAL MODS						NEW ROAD, INTERSECTION RECONSTRUCTION, ROAD CLOSINGS
Permit Num	County	Rte Num	Milepoint	Map Num	Map Cord	Location
25 AA-7579-00	2	MD 176	0	E12A	887-486 877	0.03M W OF ABRAHAM RD (OP 310), N/S SIDE DORSEY RD
<u>Description</u>						<u>Reason</u>
EXTEND DORSEY RD WEST FROM MP 0.00 TO HILLSIDE BUSINESS PARK						ROAD EXTENSION
Permit Num	County	Rte Num	Milepoint	Map Num	Map Cord	Location
26 AA-7563-00	2	MD 176	0.27	E12A	879-488	0.49 MI E OF MD 295, N SIDE OF RD. INTO AIRPORT 100 INDUSTRIAL PARK.
<u>Description</u>						<u>Reason</u>
CONSTR 1 PUBLIC RD INTO IND. PARK (DORSEY RIDGE RD)+AUX LANE						NEW ROAD & AUX LANE(PROP IN 2000)
Permit Num	County	Rte Num	Milepoint	Map Num	Map Cord	Location
27 AA-7617-00	2	MD 177	7.50	E13A	925-473	.28M E OF MD 648-WATERFORD RD (MP 2.25), N SIDE OF MD 177
<u>Description</u>						<u>Reason</u>
CONSTR COMMERCIAL ENT INTO MOUNTAIN MARKETPLACE						AUX LANES
Permit Num	County	Rte Num	Milepoint	Map Num	Map Cord	Location
28 AA-7630-00	2	MD 178	0.34	F13A	929-421	FROM .06M S OF BESTGATE RD (CO 2774) TO THE INTERSECTION, E SIDE OF R
<u>Description</u>						<u>Reason</u>
CONSTR WIDENING FOR AN RTL						AUX LANE
Permit Num	County	Rte Num	Milepoint	Map Num	Map Cord	Location
29 AA-7472-00	2	MD 178	2.19	F13A	922-430	0.11 MI N OF OLD GENERALS HWY-CO 2752, W SIDE OF ROAD.
<u>Description</u>						<u>Reason</u>
CONSTR 1 PUBLIC ROAD (MANSION WOODS RD) INTO VINYARD @ INGLEHART SUB.						NEW ROAD (FOR CONTINUATION SEE A A CO ROAD PLAN)



HIGHWAY INFORMATION SERVICES DIVISION

Page 4 of 7

Access Permits for State Improvements

12/05/2001

01-3057

Permit Num	County	Rte Num	Milepoint	Map Num	Map Cord	Location
AA-6485-97	2	MD 198	2.40	E12C E12C	855-461	.47 MI E OF MD 295
<u>Description</u>						<u>Reason</u>
CONSTRUCT PUBLIC ST (ARUNDEL GATEWAY BLVD) INTO ARUNDEL GATWAY IND. PARK						NEW ROAD

31

Permit Num	County	Rte Num	Milepoint	Map Num	Map Cord	Location
AA-7787-01	2	MD 214	0.68	F12SD	895-394	0.04MI E OF PATUXENT RIVER RD-CO 2714, S SIDE OF RD.
<u>Description</u>						<u>Reason</u>
CONSTR 1 ENT INTO DAVIDSONVILLE STATION+SIGNAL MODS.						INTERSECTION RECONSTRUCTION+SIGNAL MODS.

32

Permit Num	County	Rte Num	Milepoint	Map Num	Map Cord	Location
AA-7671-00	2	MD 214	2.08	F12D	902-395	.66M W OF DAVIDSONVILLE RD (MD 424), N SIDE OF MD 214
<u>Description</u>						<u>Reason</u>
CONSTR 2 CHANNELIZED ENT INTO DAVIDSONVILLE E.S.						AUX LANE CHANGES

33

Permit Num	County	Rte Num	Milepoint	Map Num	Map Cord	Location
AA-7282-99	2	MD 214	2.66	F12D	907-396	ON MD 424 (N SIDE OF RD) @ INT OF MD 424 & 214
<u>Description</u>						<u>Reason</u>
CONSTR RTL FR MD 424 TO MD 214 & MODIFY EXISTING SIGNAL						ROAD WIDENING & AUX LA(UNDER CONST IN 2000)

34


Permit Num	County	Rte Num	Milepoint	Map Num	Map Cord	Location
AA-7203-99	2	MD 214	4.00	F12D	916-398	0.30 MI W OF BEARDS POINT RD-CO 2747, N SIDE OF RD.
<u>Description</u>						<u>Reason</u>
CONSTR 1 ENT+1450' OF AUX LANE INTO CENTRAL SERVICES GARAGE						ROAD WIDENING+NEW AUX LANES(UNDER CONST IN 2000)

35

Permit Num	County	Rte Num	Milepoint	Map Num	Map Cord	Location
AA-7699-00	2	MD 214	4.42	F12D	915-399	AT THE INTERSECTION OF BRICK CHURCH RD (CO 2747)
<u>Description</u>						<u>Reason</u>
CONSTRUCT SIGNAL MODIFICATIONS						INTERSECTION IMPS, SIGNAL MODIF. - SEE SIGNAL LOG

36

Permit Num	County	Rte Num	Milepoint	Map Num	Map Cord	Location
AA-7615-00	2	MD 214	5.20	F13C	919-399	.44M W OF PIKERIDGE RD (MD 214A)
<u>Description</u>						<u>Reason</u>
CONSTR 1 ENT INTO HIDDEN POND AT SOUTH RIVER COLONY						AUX LANES



HIGHWAY INFORMATION SERVICES DIVISION

01-37 ST

Permit Num	County	Rte Num	Milepoint	Map Num	Map Cord	Location
AA-7508-00	2	MD 214	6.63	F 13C	927-397	0.17 MI & 0.34 MI E OF MD 253, N SIDE OF ROAD. INTO SOUTH RIVER COLONY S
<u>Description</u>						<u>Reason</u>
CONSTR. 2 ROADS -NOBLEWOOD RD & GALEWOOD RD-, WIDEN MD 214						2 NEW ROADS & IMPROVEMENTS TO MD 214 (EST. CD 10/18/01)

38

Permit Num	County	Rte Num	Milepoint	Map Num	Map Cord	Location
AA-7004-98	2	MD 255	0.91	G12	911-369	0.19 MI E OF OWENSVILLE SUDLEY RD-CO 3340, S SIDE OF RD
<u>Description</u>						<u>Reason</u>
CONSTRUCT 1 PUBLIC RD (OWENS VALLEY DR) INTO THE DIXON PROP.						NEW ROAD (UNDER CONSTR 2000)

39

Permit Num	County	Rte Num	Milepoint	Map Num	Map Cord	Location
AA-7263-99	2	MD 256	1.19	G13	923-3485	.21 MI EAST OF FRANKLIN-GIBSON ROAD S SIDE OF ROAD
<u>Description</u>						<u>Reason</u>
25' WIDE PUBLIC ST (TRACEY'S LANDING RD) INTO TRACYS CREEK SUBDIV.						CONSTRUCT ROADWAY (STILL UNDER CONSTR 2000)

40

Permit Num	County	Rte Num	Milepoint	Map Num	Map Cord	Location
AA-7783-01	2	MD 295	6.45	E12A	875-485	FROM MD 175 TO MD 100:
<u>Description</u>						<u>Reason</u>
ROAD WIDENING, SHOULDER IMPROVEMENTS						THIRD LANE ADDED IN EACH DIRECTION+SHLD IMPS (EST.CD 5/31/02)

41

Permit Num	County	Rte Num	Milepoint	Map Num	Map Cord	Location
AA-7560-00	2	MD 295	7.61	E12A	872-482	1.16 MI N OF MD 175, ALONG MD 295 @ ARUNDEL MILLS BLVD
<u>Description</u>						<u>Reason</u>
NEW INTERCHANGE, NEW ROAD (ARUNDEL MILLS BLVD), ROUNDABOUTS, AUX LA...						NEW EXIT, ROAD, ROUNDABOUTS, MANY IMPS. (EST.CD 12/31/01)


* are there any more changes?

42

Permit Num	County	Rte Num	Milepoint	Map Num	Map Cord	Location
AA-7364-99	2	MD 393	0.03	F13A	931-416	0.03 MI E OF MD 2, N SIDE OF RD
<u>Description</u>						<u>Reason</u>
CONSTR 1 & CLOSE 1 ENT INTO ANNAPOLIS STATION+ROAD WIDENING						MD 393 IS BEING WIDENED, POSSIBLE INTERSECTION RECONSTR.

43

Permit Num	County	Rte Num	Milepoint	Map Num	Map Cord	Location
AA-7128-99	2	MD 424	5.57	F12B	893-421	0.28 MI S OF DEFENSE HWY-MD 450, E SIDE OF RD.
<u>Description</u>						<u>Reason</u>
CONSTR 1 PUBLIC ST ENT (GERTSNER CT) INTO THE LERCH PROPERTY						NEW ROAD(NOT BUILT IN 2000)



HIGHWAY INFORMATION SERVICES DIVISION

01-9487

Permit Num	County	Rte Num	Milepoint	Map Num	Map Cord	Location
AA-7570-00	2	MD 424	6.03	F12B	894-423	0.19 MI N OF MD 450, @ CO 2630, W SIDE OF ROAD.
<u>Description</u>						<u>Reason</u>
CONSTR PUBLIC ROAD (CARDINAL CREST DR)+SIDEWALK INTO CROFTON MANOR SUB						NEW ROAD, SIDEWALKS, AUX LANES & CURBS/GUTTERS

45

Permit Num	County	Rte Num	Milepoint	Map Num	Map Cord	Location
AA-6826-98	2	MD 450	0.65	F12B	886-442	@ BALDWIN AVE-CO 4025
<u>Description</u>						<u>Reason</u>
CONSTR BASE WIDENING, & RADIUS RETURN						ROAD WIDENING ON MD 450, & CO 4025

46

Permit Num	County	Rte Num	Milepoint	Map Num	Map Cord	Location
AA-7557-00	2	MD 450	8.83	F13A	925-420	0.03 MI W OF SHA ENT, @ CO 5824-HOUSELY RD.
<u>Description</u>						<u>Reason</u>
CONSTR 225' OF RAISED MEDIAN						NEW MEDIAN, INTERSECTION IMPROVEMENTS

47

Permit Num	County	Rte Num	Milepoint	Map Num	Map Cord	Location
AA-7590-00	2	MD 468	3.40	G-13	926-358	.47M W OF CHALK POINT RD (CO 3345), N SIDE OF MD 468
<u>Description</u>						<u>Reason</u>
CONSTR PUBLIC ST (LAVENDER CT) INTO WEST RIVER PLANTATION						NEW RD, ACCEL/DECEL LANES

48


Permit Num	County	Rte Num	Milepoint	Map Num	Map Cord	Location
AA-7567-00	2	MD 607	1.40	E13A	938-473	0.08 MI S OF MD 173, E SIDE OF RD. @ APPLGATE NORTH SUB.
<u>Description</u>						<u>Reason</u>
CONSTR 1 PUBLIC ROAD (APPLE ORCHARD DR)						NEW ROAD ENTRANCE + AUX LANE?

49

Permit Num	County	Rte Num	Milepoint	Map Num	Map Cord	Location
AA-7504-00	2	MD 648 AA	0.19	E 13 C	928-457	OPPOSITE JAMAR DR-CO 5006, W SIDE OF RD.
<u>Description</u>						<u>Reason</u>
CONSTR 1 PUBLIC ROAD ENT (WINDROSE LANE) INTO BERRYWOOD SUB +CURB ETC.						NEW ROAD + ROAD IMPROVEMENTS

50

Permit Num	County	Rte Num	Milepoint	Map Num	Map Cord	Location
AA-7668-00	2	MD 648 H	1.10	E13C	928-461	AT THE INTERSECTION OF RIVERDALE RD (CO 2126), E SIDE OF RD
<u>Description</u>						<u>Reason</u>
WIDEN MD 648H FOR A LARGER RD SURF. TO BE RESTRIPE BY SHA AT A LATER DATE						RD WIDENING



HIGHWAY INFORMATION SERVICES DIVISION

01-5151

Permit Num	County	Rte Num	Milepoint	Map Num	Map Cord	Location
AA-7556-00	2	MD 710	0.25	D12D	911-498	0.24 MI E OF MD 2, S SIDE OF ROAD, @ CO 5483 CHESAPEAKE CENTER DR
<u>Description</u>						<u>Reason</u>
CONSTR RITL, MODIFY SIGNAL, RECONSTR INTERSECTION+WIDEN CO 5483						INTERSECTION RECONSTRUCTION

52


Permit Num	County	Rte Num	Milepoint	Map Num	Map Cord	Location
AA-5602-95	2	MD 713 <i>or MD 713 D</i>	4.73	E12A	882-483	.13 MI S/N OF MD 176(ON CO5769 OR MD 713)
<u>Description</u>						<u>Reason</u>
CONSTRUCT PUBLIC ST (RIDGE COMMONS BLVD) INTO RIDGE COMMONS SUBDIVISION						NEW ROAD***THIS ROAD MIGHT BE ON OLD SECTION OF MD 713***

*or improving or extending
Are they extending OP 5428 to
Intersect MD 713?*

53

Permit Num	County	Rte Num	Milepoint	Map Num	Map Cord	Location
AA-6168-96	2	MD 732 <i>R</i>	0.62	E12A	860-469	@ BROCK BRIDGE RD (CO 957)
<u>Description</u>						<u>Reason</u>
RECONSTRUCT BROCK BRIDGE RD, ALSO ROAD WIDENING AND BYPASS LANE						ROAD RECONSTRUCTION

Number of records: 45



HIGHWAY INFORMATION SERVICES DIVISION

Office Copy

SIGNALS FOR 2000 IMPROVEMENTS


12/06/2001

CHECK THESE SIGNALS FOR INTERSECTION CHANGES.
(FOR EXAMPLE: ACCEL/DECEL LANES OR TURN LANES.)

01- ST

CO	ROUTE	MILE	MAP	COORD	LOCATION	DESCRIPTION
54	2 MD 2	19.08	F13C	929-411	@TARRAGON LA CO 2857	INSTALLATION OF NEW TRAFFIC CONTROL SIGNAL
55	2 MD 2	35.59	E12B	904-480 ⁹¹⁰	@AQUAHART RD -CO698 -sample	MODIFICATION OF TRAFFIC SIGNAL
56	2 MD 2	40.11	D12D	909-504	@HAMMONDS LA - CO 164	NEW ADVANCED FLASHING SIGNALS
57	2 MD 3	4.39	E12D	893-440	@ST. STEPHENS CHURCH RD (CO 2624)	NEW FLASHING TRAFFIC CONTROL SIGNAL
58	2 MD 170	7.40	D12D	890-495	@ IS 195 NB RAMP	NEW TRAFFIC SIGNAL
59	2 MD 170	7.57	D12D	890-495	@IS 195 SB RAMP	NEW TRAFFIC SIGNAL
60	2 MD 173	4.46	E13A	935-479	@ELIZABETHS LANDING WAY (CO4609)	INSTALLATION OF NEW TRAFFIC SIGNAL
61	2 MD 175	4.94	E12C	879-461	@LLEWELYN AVE & BLUE WATER BLVD (CO 6035)	MODIFICATION OF TRAFFIC SIGNAL
62	2 MD 175	8.91	E12A	867-477	@BROCK BRIDGE RD (CO 957)	NEW TRAFFIC SIGNAL
63	2 MD 710	0	D12D	911-495	@BACHMANS LA/ENT TO HOME DEPOT	NEW TRAFFIC SIGNAL
64	2 MD 713	1.50	E12A	877-477	@SEVERN RD (CO 7 ⁹ 35)	MODIFICATION TO TRAFFIC SIGNAL

Number of records: 11



2002
IMPROVEMENTS

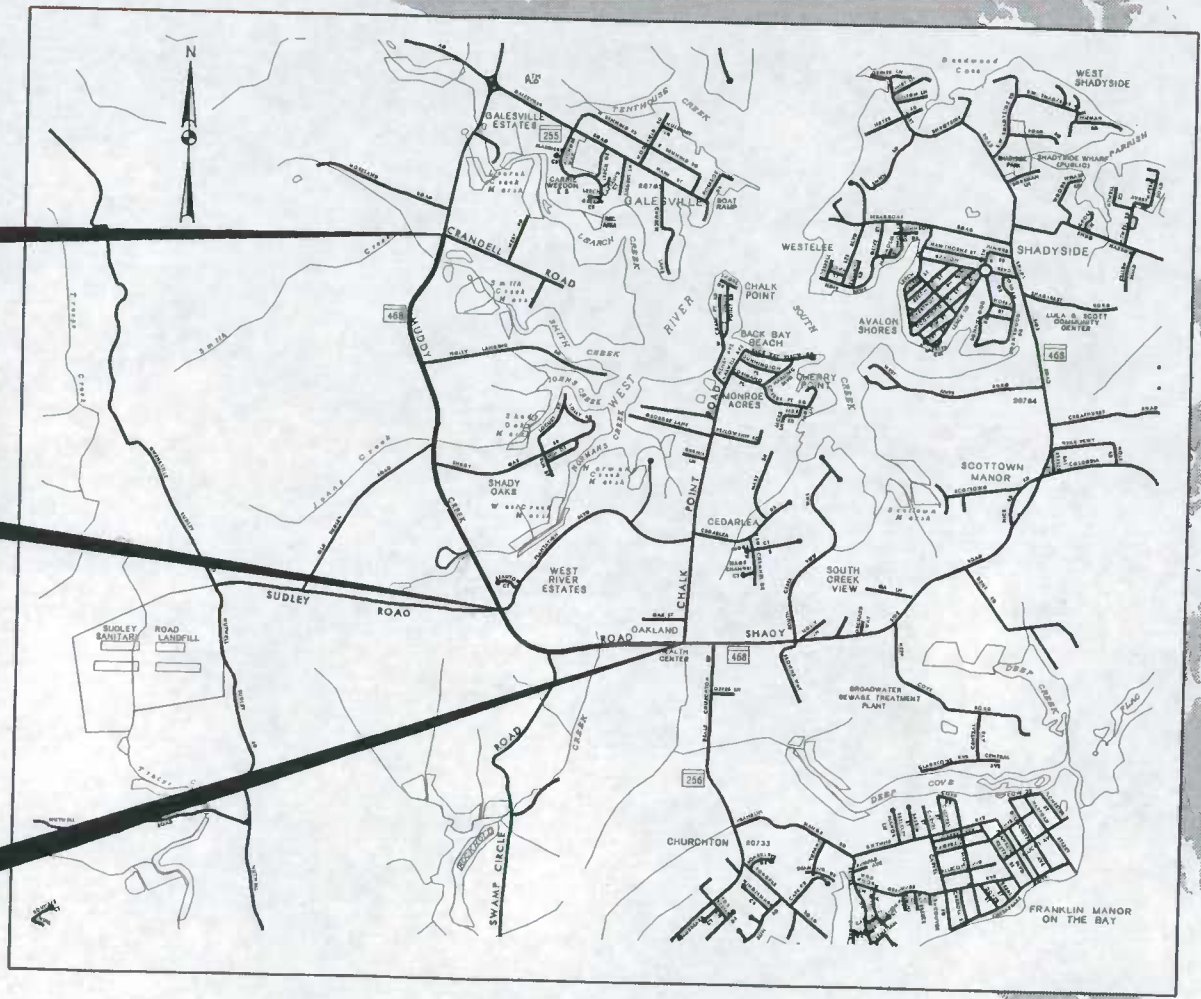
AA6755177
-2002-

WIDEN: PROVIDE BYPASS LANES


LIMIT OF WORK
STA. 5+00
TO
STA. 14+50
AA6755177
5.56

LIMIT OF WORK
STA. 105+00
TO
STA. 129+00
AA6755177
CO 3339
MP: 3.81

LIMIT OF WORK
STA. 150+00
TO
STA. 162+00
AA6755177
MP 2.95



LOCATION MAP
ANNE ARUNDEL COUNTY
SCALE: 1" = 2000'



From: CO 3345 - CHALKPOINT RD
TO: CO 3519 - CRANDELL RD

TOTAL MILEAGE: 2.61
IMPROVEMENT MILEAGE: 0.93

ED BY S.H.A.

100