

HIGHWAY INFORMATION SERVICES DIVISION

CONTRACT IMPROVEMENT REPORT

12/07/2001

of 3

01-1 ST
 CONTRACT # AL8635180 CO 1 IS ROUTE 68 BEG 10.45 END 10.65 DESCRIPTION Replace bridge deck for structure #1105

LOCATION @ US 220, Exit #42
 3/7, A/T ALREADY PICKED UP

FMIS CON # AL863B51 AWARD 02/25/2000 % COMP 100 CS IMP YR 2001

01-2 ST
 CONTRACT # AL7075176 CO 1 MD ROUTE 36 BEG 7.25 END 7.75 DESCRIPTION Geometric Improvements. Bid opening:5/17/01

3/4 LOCATION T/W CHG MP 7.35 - 7.44 WIDENING, LTL SIDEWALK SI
 At Westmar High School and Georges Creek Elementary School. Est C D: 12/31/01

FMIS CON # AL707A51 AWARD 07/11/2001 % COMP 45 CS N IMP YR 2001

~~CONTRACT # AL7255571 CO 1 MD ROUTE 61 BEG 0 END 0 DESCRIPTION CONSTRUCT CANAL PKWY. See 2001 ST EX #1 & 2~~

~~LOCATION FROM CUMBERLAND WILET FORD BRIDGE TO RIVER AVE~~
 This was already picked up 10-2-01 + 11-11-01


~~FMIS CON # AL725B55 AWARD 10/30/1996 % COMP 96 CS Y IMP YR 2001~~

01-3 ST
 CONTRACT # AL8545181 CO 1 MD ROUTE 144 BEG 0.69 END 0.70 DESCRIPTION Construct Ride Sharing facility

LOCATION At Christie Rd-CO 469. Est C D: 11/15/01
 T/W CHG MP .47 - .59 SEE INV. ADD ENT TO P.N.R @ MP .51 + .72

FMIS CON # AL854A51 AWARD 08/08/2001 % COMP 75 CS N IMP YR 2001

2 NEW PARK-N-RIDE'S



CONTRACT #	CO	ROUTE	BEG	END	DESCRIPTION
AL8755180	1	US 40 AL	11.36	11.53	Rehabilitate bridge over Wills Creek

LOCATION 3/5

On US 40 AL @ M.P. 11.48 Structure # 1028 over Wills Creek. Any road improvements?

T/W CHG 10.77 - 11.50 F TO I SLOS

FMS CON #	AWARD	% COMP	CS	IMP YR
AL875	01/11/2000		N	2001

CONTRACT #	CO	ROUTE	BEG	END	DESCRIPTION
AL8695184	1	US 40 AL	0.76	1.48	RESURFACE, RECONSTRUCT/WIDEN (SHOULDER), AND NEW SIDEWALK. Also see CO 171.

LOCATION 3/5

T/W CHG ADD FY @ .96 SEE INV

FROM WEST CORPORATE LIMITS OF FROSTBURG TO MD 36-N WATER ST (GRID A-3). Please reinventory MU 470-Shaw St

FMS CON #	AWARD	% COMP	CS	IMP YR
AL869B51	01/25/2001	91	Y	2001

CONTRACT #	CO	ROUTE	BEG	END	DESCRIPTION
AL8695184	1	US 40 AL	0.76	1.48	Safety, resurfacing, new sidewalks, lane widening, (some vertical realignment). Also see CO 171

LOCATION

in Frostburg from: West Corporate Limits to Water St-MD 36 (m.p.: 0.76-1.48) Please reinventory MU 470-Shaw St.


FMS CON #	AWARD	% COMP	CS	IMP YR
AL869A21	01/25/2001	0	N	2001

* PDMS numbers in database are different - that's why they print twice.

same contract

01-4 ST

01-5 ST




CONTRACT #	CO	ROUTE	BEG	END	DESCRIPTION
AL6915174	1	US 220	16.00	17.00	Drainage Improvements

3/6 REMOVE LTL FROM MP 16.14 - 16.2). DRAINAGE IMPROVEMENTS WERE DRAINAGE CURBS WHICH WERE PICKED UP ON STATE REINVENTORY.

From OP 267 to 700' S of Industrial Park entrance. Any road improvements?

FMIS CON #	AWARD	% COMP	CS	IMP YR
AL691	01/09/2001		N	2001


Number of records: 8



HIGHWAY INFORMATION SERVICES DIVISION

Permit Num	County	Rte Num	Milepoint	Map Num	Map Cord	Location
01-7 ST A-7645-00	1	US 220	11.14	B3	632-275	.62M S OF MD 956, E SIDE OF US 220
Description ^{3/6} A/T - WIDENING FOR ENTRANCES @ 11.13 + 11.16 CONSTR 2 ENTS INTO THE DOCTORS URGENT CARE MED. CTR.						Reason NOT SIGNIFICANT ENOUGH FOR T/W CHG. (NO AUX LANES) > 300' SHOULDER WIDENING

Number of records: 1



HIGHWAY INFORMATION SERVICES DIVISION

SIGNALS FOR 2000 IMPROVEMENTS


12/07/2001

CHECK THESE SIGNALS FOR INTERSECTION CHANGES.
(FOR EXAMPLE: ACCEL/DECEL LANES OR TURN LANES.)

CO	ROUTE	MILE	MAP	COORD	LOCATION	DESCRIPTION
1	IS 68	12.87			WB LANE @ MILE MARKER 12.87.	OTHER IMPROVEMENTS? FLASHING SIGNAL, MODIFIED: 4/27/01 RELOCATED FROM HOLLOW RD

Number of records: 1

ADD 2 WB OVERHEAD FLASHING YELLOW LIGHTS ON WBL ONLY SEE INV.
 MP 12.58 AND 12.95




IMPR. NUMBER	ROAD NUMBER	ROAD NAME	MILEPT FROM/TO	FROM		TO		MAP NO.	COORDINATES		PREV. INV.?	REQUEST BY:	DATE:
				ROAD NUMBER	ROAD NAME OR TERMINI	ROAD NUMBER	ROAD NAME OR TERMINI		X	Y			
2001 ST EX # 1	MD 61	Canal Pkwy	0.00 to 1.94		Struc # 1065	MD 51	Industrial Blvd	A 4	658	299	Y		
FIELD REQUEST	GPS MD 61, MU 3040-River Rd, MD 61-A, MU 1130-Elder St (check this road name, please), and MU 3912-Wineow St #2.											WS	10-2-01
NOTES:	This was picked up 11/11/01 by GD/EF.												

IMPR. NUMBER	ROAD NUMBER	ROAD NAME	MILEPT FROM/TO	FROM		TO		MAP NO.	COORDINATES		PREV. INV.?	REQUEST BY:	DATE:
				ROAD NUMBER	ROAD NAME OR TERMINI	ROAD NUMBER	ROAD NAME OR TERMINI		X	Y			
2001 ST EX # 2	MU 1140	Elizabeth Rd	0.00 to end	MU 1940	Lafayette St		Road end @ 0.22	A 4	660	300	Y		
FIELD REQUEST	Re-inventory, GPS, & Tie In. This road was split by the construction of MD 61 and was not complete at the time MD 61 was inventoried. Please split inventory if necessary. If road is unchanged please inventory Elizabeth St off MD 61.											WS	10-2-01
NOTES:	This was picked up 11/11/01 by GD/EF.												

IMPR. NUMBER	ROAD NUMBER	ROAD NAME	MILEPT FROM/TO	FROM		TO		MAP NO.	COORDINATES		PREV. INV.?	REQUEST BY:	DATE:
				ROAD NUMBER	ROAD NAME OR TERMINI	ROAD NUMBER	ROAD NAME OR TERMINI		X	Y			
2001 ST EX # 3	CO 777	Kerns Cemetary Rd	0.00 to 0.17	MD 51@ mp 21.09	Oldtown Rd		Road end	B 5	371	623	Y		
FIELD REQUEST	Please locate and GPS this road, it is not on the map. The inventory of MD 51 shows this road at mp 21.09. Also check the name of this road as it is spelled differently in the inventories.											WS	1/22/02
NOTES:	SEE GPS - SIGNED "KERNS CEMETERY RD" ✓												

IMPR. NUMBER	ROAD NUMBER	ROAD NAME	MILEPT FROM/TO	FROM		TO		MAP NO.	COORDINATES		PREV. INV.?	REQUEST BY:	DATE:
				ROAD NUMBER	ROAD NAME OR TERMINI	ROAD NUMBER	ROAD NAME OR TERMINI		X	Y			
2001 ST EX # 4	OP 348	No Name	100.07	MD144	National P.Ke @ 2.34		Road end	A-4	323	676	Yes		
FIELD REQUEST	-Not shown on map - Please Verify inventory + GPS												
NOTES:	THIS ROAD IS SIGNED PRIVATE PROPERTY - NO TRUCK PASSING. SEE DIG. PHOTO # 7+8												



01-54 ST
1/17

CONTRACT #	CO	ROUTE	BEG	END	DESCRIPTION
AA6795176	2	MD 2	19.07		Geometric Improvements
LOCATION REMOVE X-OVER @ MP 19.03 EXTENT LTL TO DIRECTIONAL LTL W/T.S. @ CO 2857 Tarragon La. See state imp. #01-54 st (signal) SEE MP 19.00 - 19.49 (SEE IMP 01-10 ST)					
FMIS CON #	AWARD	% COMP	CS	IMP YR	T/W CHG
AA679	03/15/2001			2001	

F 13 C
929-412
Also see 01-54 ST

01-25 ST

CONTRACT #	CO	ROUTE	BEG	END	DESCRIPTION
AA6845176	2	MD 3 BU	0.44	0.67	Geometric Improvements
LOCATION @ IS 97 1/31 A/T (NEWLY REPAVED - NO CHGS)					
FMIS CON #	AWARD	% COMP	CS	IMP YR	
AA684	06/19/2000		N	2001	

E 12 B
901-471

01-35 ST
1/29


CONTRACT #	CO	ROUTE	BEG	END	DESCRIPTION
AA6665270	2	MD 32	10.07	10.18	Interchange Construction
LOCATION @ Samford RD-GV 69 PERMISSIONS REQUIRED TO INVENTORY + GRS Resand 2002					
FMIS CON #	AWARD	% COMP	CS	IMP YR	
AA666B52	07/06/2000	100	N	2001	

E 12 C
867-462

01-54 ST
2/1

CONTRACT #	CO	ROUTE	BEG	END	DESCRIPTION
AA6145184	2	MD 171	0	0.93	Urban Street Reconstruction
LOCATION T/W CHG MP .61 - .93 SEE INV. fr MD 2 to Balto City Line; .70-.93 under construction during 2000imps. Transfer item 87758 (AA co) when contract complete, accepted for maintenance.					
FMIS CON #	AWARD	% COMP	CS	IMP YR	
AA614A51	04/04/2000	97	N	2001	

D 12 D
910-506



01-5 ST

CONTRACT #	CO	ROUTE	BEG	END	DESCRIPTION
AA6775177	2	MD 175	8.42	9.82	Safety and resurfacing and a new signal (state improvement # 01-62st)

E 12 A
869-477

LOCATION 1/30
From MD 295 to Howard County Line

RESURFACING

A/T

(SEE IMP # 01-62 ST FOR NEW T.S. + LANE CHG)
AUX
MP 8.92-8.93

FMIS CON #	AWARD	% COMP	CS	IMP YR
AA677B51	04/18/2001	79	N	2001

01-6 ST

CONTRACT #	CO	ROUTE	BEG	END	DESCRIPTION
AA6765177	2	MD 256	0	3.51	Safety and Resurfacing

B 12 & 13
915-345

LOCATION 1/17
From Md 2 to MD 258 (Bids opened 4/26/01) (Est. CD 12/15/01)

MINOR T/W CHG (MP .00-.20)

REST RESURFACED A/T

FMIS CON #	AWARD	% COMP	CS	IMP YR
AA676A51	06/18/2001	85	N	2001

01-7 ST

CONTRACT #	CO	ROUTE	BEG	END	DESCRIPTION
AA7015274	2	MD 450	3.85	8.10 4.89	Reconstruct 2 lanes. Bids opened 5/17/01


F 12 B
905-423

LOCATION 1/18
From CO 4788-Huntwood Dr to CO 2712-Rutland Rd including the structure over Broad Creek.

T/W CHG MP 4.13 - 4.42

FMIS CON #	AWARD	% COMP	CS	IMP YR
AA701A52	07/10/2001	100	N	2001

6.45 - 8.95



018 ST


CONTRACT #	CO	ROUTE	BEG	END	DESCRIPTION
AA6945176	2	MD 695	0.76	2.48	Resurfacing
<p>LOCATION</p> <p>From MD-10 to IS-97 (M.P. 0.13 on IS-695)</p>					
FMIS CON #	AWARD	% COMP	CS	IMP YR	
AA694	06/15/2000			2001	

D 12 D
914-500

VARIOUS T/W CHGS J TO I, TURN LANE, THRU LANES
MED ETC. SJ

2/1

Number of records: 8



HIGHWAY INFORMATION SERVICES DIVISION

01-957

Permit Num	County	Rte Num	Milepoint	Map Num	Map Cord	Location	
AA-7702-00	2	MD 2	17.02	F13C	925-403	0.19M S OF MAYO RD (MD 253), W SIDE OF MD 2	
Description	1/17 UNDER CONST. MP 16.54 - 17.68					Reason	SEE CONTRACT # AA5305170
CONSTR SITE ACCESS DRIVE INTO JOHNSON LUMBER COMPANY							

01-8057

Permit Num	County	Rte Num	Milepoint	Map Num	Map Cord	Location	
AA-7543-00	2	MD 2	19.37	F13C	929-413	OPPOSITE: LAKE SHORE DR-CO 2854, W SIDE OF RD.	
Description	1/17 PROPOSE ENT, ADD T.S. TURN LANES					Reason	MP 19.00 - 19.49 (SEE 01-1 ST)
CONSTR PUBLIC ROAD CONNECTION: ADMIRAL COCHRANE DR							
						ADMIRAL COCHRAN DR EXTENDED TO MD 2 (EST. CD 3/15/02)	

01-1157

Permit Num	County	Rte Num	Milepoint	Map Num	Map Cord	Location	
AA-7435-00	2	MD 2	31.88	E13C	920-466	INT W: EAST-WEST BLVD MISSION RD-CO 1421/PASADENA RD-CO 2069	
Description	1/21 MD 2 TN CHG 31.78 - 96 OP 614T/L/W/NN CHG. "LITTLE MISSION CT" CONTRACTOR SAYS E.C.D. IS MAY 2302					Reason	EXT T/W/C CHG RELOC. UNDER CONST. *SEE ADDITIONAL NOTES OP 4875 should be extended, check OP 4875 for improvements
INTERSECTION RECONSTR. + SIGNAL IMPROVEMENTS (EST.CD1/31/02) 5/01/02							
						INTERSEC RECON & REPAVING CO 1421, NEW ROAD(UC IN 2000) OP 610-UNDER CONSTRUCTION	

01-1257

Permit Num	County	Rte Num	Milepoint	Map Num	Map Cord	Location	
AA-7650-00	2	MD 3	4.67	E12D	895-440	.28M N OF ST. STEPHENS CHURCH RD (CO 2624), W-SIDE OF MD 3	
Description	1/29 ADD RTS SB MP 4.61-4.75					Reason	SI ENT AT 4.68
CONSTR CHANNELIZED ENT INTO PROPOSED GAMBRILLS SELF STORAGE							
						400+FT OF SHOULDER IMPS	

01-9357

Permit Num	County	Rte Num	Milepoint	Map Num	Map Cord	Location	
AA-7726-01	2	MD 3	4.67	E12D	895-441	.28M N OF ST STEPHENS CHURCH RD	
Description	1/29 ENT @ 4.61					Reason	RECONSTR SHOULDER, AUX LA MP 461
CONSTR 2 CHANNELIZED ENT INTO MID ATLANTIC DECK & FENCE CO.							


01-1457

Permit Num	County	Rte Num	Milepoint	Map Num	Map Cord	Location	
AA-7685-00	2	MD 3	4.69	E12D	896-442	.19M S OF CHURCH VIEW RD, AT CROSSOVER	
Description	1/29 A/T					Reason	
RECONSTR ENT ON NB SIDE, CLOSE ENT SB SIDE TO FREEDOM WHEELS							
						AUX LANE & MEDIAN CHANGES, WIDEN X-OVER	

01-557

Permit Num	County	Rte Num	Milepoint	Map Num	Map Cord	Location	
AA-7281-99	2	MD 32	10.41	E12A	855-472	DORSEY RUN RD MD 732 R TO MD 295 (AA CO) + RAMP 8 495	
Description	1/30 T/W CHG - NEW INTERCHG MP 10.83 - 11.46					Reason	See attachment #2 RAMP 2,7,8,4 SI/GPS
WIDEN, NEW INTERCHANGE W/MD 732 GUILFORD RD+ AUX LANES, NEW RAMP FR 295							
						MAJOR RENOVATIONS, & NEW INTERCHANGE (EST.CD 9/1/01)	

CO 6107 - T/W/L CHG SEE INV/GPS



HIGHWAY INFORMATION SERVICES DIVISION

Access Permits for State Improvements

12/06/2001

Page 2 of 7

01-1657

Permit Num	County	Rte Num	Milepoint	Map Num	Map Cord	Location
AA-7499-00	2	MD 70	1.61	F 13	937-424	@ US 50 E/B RAMP
Description	1/8		MP 151-157	ADD LTL		T/W/CHG RAMP 5 RAMP 4 A/T
WIDEN ROAD TO ALLOW FOR A DOUBLE LTL. WIDEN RAMP AS WELL						ROAD WIDENING & NEW AUX LANES

01-1757

Permit Num	County	Rte Num	Milepoint	Map Num	Map Cord	Location
AA-7784-01	2	MD 100	0.38	E12A	875-485	FR 0.49MI W OF MD 295 TO 0.68MI E OF MD 295
Description	1/31		LOCATE CD LANE MP .68-1.40	ON		Reason EBL MD 100 - AFFECTS TRUCK / DOUBLE LANES
CONSTR CID LANE SEE NEW INV. "MD 100 EB CD LANE" .00-.72						NEW CID LANE, ROAD WIDENING & OTHER IMPS (EST.CD 3/31/02) RAMP 3,4,5,6

01-1857

Permit Num	County	Rte Num	Milepoint	Map Num	Map Cord	Location
AA-7027-99	2	MD 173	1.96	E13A	943-476	1.02 MI E OF MD 607, S SIDE OF RD.
Description	1/25		A/T CONSTRUCTION EQUIPMENT IN FIELD			Reason SEND OUT NEXT YEAR
RELOCATE NIKE SITE RD (NEW CONNECTOR RD?), & WIDEN MD 173						NEW ROAD-NIKE SITE RD, TW CHANGES ON MD 173

01-1957

Permit Num	County	Rte Num	Milepoint	Map Num	Map Cord	Location
AA-7115-99	2	MD 173	2.87	E13A	948-485	MD 173 FORT SMALLWOOD RD @ MIDDLEBURY DR, SENIOR CITIZEN ASSISTED
Description	1/25		NO AUX LANE - ADD CURB TO EXISTING SHO			Reason MP 1.82 1.86
CONSTRUCT 280' OF CHANNELIZED RD WIDENING						CHANGE SHOULDER TO AUX LANE

01-2057


Permit Num	County	Rte Num	Milepoint	Map Num	Map Cord	Location
AA-7456-00	2	MD 173	3.88	E13A	935-476	FROM SOUTH OF CO 2043 (3.88) TO NORTH OF CO 1633 (4.13).
Description	1/25		RELOC MP 3.80 - 4.26	T/W/L CHG +.05		Reason T/W/L CHG CO 2043 MP 2.11-2.23 S.I./GPS
REALIGN & RECONSTR MD 173 (INCLUDING INTERSECTIONS) + NEW/MODIFIED SIGNALS						ROAD IMPROVEMENTS INTERSECTION RECONSTR (EST.CD 11/14/01)

01-2157

Permit Num	County	Rte Num	Milepoint	Map Num	Map Cord	Location
AA-7428-00	2	MD 174	1.38	E12B	884-473	OPPOSITE REDBRIDGE DR-CO 3979, W SIDE OF RD.
Description	1/31		A/T - NO T.S. YET			Reason
CONSTR 1 PUBLIC ROAD (NEW DISNEY RD) + AUX LANES (NEW SIGNAL?)						NEW ROAD (PROP IN 2000) AUX LA PICKED UP

01-2257

Permit Num	County	Rte Num	Milepoint	Map Num	Map Cord	Location
AA-7779-01	2	MD 174	5.24	E12B	903-478	OPPOSITE PAMELA RD-CO 865, N SIDE OF RD.
Description	1/31		UNDER CONSTRUCTION			Reason
CONSTR ENT INTO QUARTERFIELD CENTER, NEW AUX LANES+NEW SIGNAL?						NEW AUX LANES AND SIGNAL (IF signal is there, update signal log)



HIGHWAY INFORMATION SERVICES DIVISION

01-235T

Permit Num	County	Rte Num	Milepoint	Map Num	Map Cord	Location
AA-7238-99 ✓	2	MD 174	5.38	E12B	902-468	.06 MI S OF OLD STAGE ROAD:CO 861, N SIDE OF ROAD
Description	T/W CHG MP 5.24-5.32 SJ				Reason	See attachment #4
WIDEN ENT INTO QUARTERFIELD STATION & WIDEN EAST SIDE OF MD 174						IMPROVEMENTS TO MD 174

01-248T

Permit Num	County	Rte Num	Milepoint	Map Num	Map Cord	Location
AA-7209-99 ✓	2	MD 175	3.79	E12D	884-458	OPPOSITE MORGAN RD-CO 1020, N SIDE OF RD. (CONTRACT #BW245M83)
Description	A/T ALREADY PICKED UP ON 2000 CO EXT # 68				Reason	TOWN CENTER BLVD STILL AT
CONSTR PUBLIC RD (TOWN CENTER BLVD)+SIGNAL MODS						NEW ROAD, INTERSECTION RECONSTRUCTION, ROAD CLOSINGS

01-255T

Permit Num	County	Rte Num	Milepoint	Map Num	Map Cord	Location
AA-7579-00 ✓	2	MD 176	0	E12A	879-486	0.03M W OF ABRAHAM RD (OP 310), N/S SIDE DORSEY RD
Description	1/31 UNDER CONST. SEND OUT NEXT YEAR				Reason	
EXTEND DORSEY RD WEST FROM MP 0.00 TO HILLSIDE BUSINESS PARK						ROAD EXTENSION

01-266T

Permit Num	County	Rte Num	Milepoint	Map Num	Map Cord	Location
AA-7563-00 ✓	2	MD 176	0.27	E12A	879-488	0.49 MI E OF MD 295, N SIDE OF RD. INTO AIRPORT 100 INDUSTRIAL PARK.
Description	1/31 ADD ACC/DC LANES MP .31-.40				Reason	LOCATE PROPOSED RD "AIRPORT 100 WAY"
CONSTR 1 PUBLIC RD INTO IND. PARK (DORSEY RIDGE RD)+AUX LANE						NEW ROAD & AUX LANE (PROP IN 2000)

01-278T


Permit Num	County	Rte Num	Milepoint	Map Num	Map Cord	Location
AA-7617-00 ✓	2	MD 177	2.50	E13A	925-473	.28M E OF MD 648-WATERFORD RD (MP 2.25), N SIDE OF MD 177
Description	1/29 ADD TURN LANES, T.S. + EXT AT				Reason	MP 2.21, 2.28 + 2.33
CONSTR COMMERCIAL ENT INTO MOUNTAIN MARKETPLACE						AUX LANES

01-286T

Permit Num	County	Rte Num	Milepoint	Map Num	Map Cord	Location
AA-7630-00 ✓	2	MD 178	0.34	F13A	929-421	FROM .06M S OF BESTGATE RD (CO 2774) TO THE INTERSECTION, E SIDE OF R
Description	T/W MED CHG .34-.41 SJ				Reason	
CONSTR WIDENING FOR AN RTL						AUX LANE

01-295T

Permit Num	County	Rte Num	Milepoint	Map Num	Map Cord	Location
AA-7472-00 ✓	2	MD 178	2.19	F13A	922-430	0.11 MI N OF OLD GENERALS HWY-CO 2752, W SIDE OF ROAD.
Description	ADD BY LNS (MP 2.18 - 2.24) SJ				Reason	
CONSTR 1 PUBLIC ROAD (MANSION WOODS RD) INTO VINYARD @ INGLEHART SUB.						NEW ROAD (FOR CONTINUATION SEE A A CO ROAD PLAN)



HIGHWAY INFORMATION SERVICES DIVISION


Access Permits for State Improvements

12/06/2001

Page 4 of 7

Permit Num	County	Rte Num	Milepoint	Map Num	Map Cord	Location
AA-6485-97	2	MD 198	2.40	E13C	855-461	.47 MI E OF MD 295
Description <u>A/T</u> CONSTRUCT PUBLIC ST (ARUNDEL GATEWAY BLVD) INTO ARUNDEL GATWAY IND. PARK NEW ROAD						
AA-7787-01	2	MD 214	0.68	F12D	895-394	0.04MI E OF PATUXENT RIVER RD-CO 2714, S SIDE OF RD.
Description <u>PROP ENT @ 0.72 UNDER CONSTRUCTION</u> CONSTR 1 ENT INTO DAVIDSONVILLE STATION+SIGNAL MODS. INTERSECTION RECONSTRUCTION+SIGNAL MODS.						
AA-7671-00	2	MD 214	2.08	F12D	902-395	.66M W OF DAVIDSONVILLE RD (MD 424), N SIDE OF MD 214
Description <u>ADD ENT @ MP 2.08 NO CHG</u> CONSTR 2 CHANNELIZED ENT INTO DAVIDSONVILLE E.S. NO AC/DC LNS AUX LANE CHANGES						
AA-7282-99	2	MD 214	2.66	F12D	907-396	ON MD 424 (N SIDE OF RD) @ INT OF MD 424 & 214
Description <u>A/T NO SIGN OF NEW RTLS ON MD 214</u> CONSTR RTL FR MD 424 TO MD 214 & MODIFY EXISTING SIGNAL ROAD WIDENING & AUX LA(UNDER CONST IN 2000)						
AA-7203-99	2	MD 214	4.00	F12D	916-398	0.30 MI W OF BEARDS POINT RD-CO 2747, N SIDE OF RD.
Description <u>A/T NO SIGN OF ENT OR AUX LANES</u> CONSTR 1 ENT+1450' OF AUX LANE INTO CENTRAL SERVICES GARAGE ROAD WIDENING+NEW AUX LANES(UNDER CONST IN 2000)						
AA-7699-00	2	MD 214	4.42	F12D	915-399	AT THE INTERSECTION OF BRICK CHURCH RD (CO 2747)
Description <u>A/T</u> CONSTRUCT SIGNAL MODIFICATIONS INTERSECTION IMPS, SIGNAL MODIF. - SEE SIGNAL LOG						
AA-7615-00	2	MD 214	5.20	F13C	919-399	.44M W OF PIKERIDGE RD (MD 214A)
Description <u>PROP NEW RD "FERN HILL CT" @ MP 5.10</u> CONSTR 1 ENT INTO HIDDEN POND AT SOUTH RIVER COLONY AUX LANES						

01-3057
01-3157
01-3257
01-3357
01-3457
01-3557
01-3657



HIGHWAY INFORMATION SERVICES DIVISION

01-375T

Permit Num	County	Rte Num	Milepoint	Map Num	Map Cord	Location
AA-7508-00	2	MD 214	6.63	F13C	927-397	0.17 MI & 0.34 MI E OF MD 253, N SIDE OF ROAD. INTO SOUTH RIVER COLONY S
Description	1/17 T/W CHG NOW DUAL SEE INV. MP 6.71 -					Reason 708
CONSTR. 2 ROADS -NOBLEWOOD RD & GALEWOOD RD-, WIDEN MD 214						2 NEW ROADS & IMPROVEMENTS TO MD 214 (EST. CD 10/18/01)

01-385T

Permit Num	County	Rte Num	Milepoint	Map Num	Map Cord	Location
AA-7004-98	2	MD 255	0.91	G12	911-369	0.19 MI E OF OWENSVILLE SUDLEY RD-CO 3340, S SIDE OF RD
Description	1/17 A/T PROPOSED RD COMPLETED - NO					Reason IMPROVEMENT TO MD 255
CONSTRUCT 1 PUBLIC RD (OWENS VALLEY DR) INTO THE DIXON PROP.						NEW ROAD (UNDER CONSTR 2000)

01-395T

Permit Num	County	Rte Num	Milepoint	Map Num	Map Cord	Location
AA-7263-99	2	MD 256	1.19	G13	923-345	.21 MI EAST OF FRANKLIN-GIBSON ROAD S SIDE OF ROAD
Description	A/T PROPOSED RD + TURN LANES ALREADY PICKED					Reason 40
25' WIDE PUBLIC ST (TRACEY'S LANDING RD) INTO TRACYS CREEK SUBDIV.						CONSTRUCT ROADWAY (STILL UNDER CONSTR 2000)

01-405T

Permit Num	County	Rte Num	Milepoint	Map Num	Map Cord	Location
AA-7783-01	2	MD 295	6.45	E12A	875-485	FROM MD 175 TO MD 100:
Description	1/30 STILL UNDER CONSTRUCTION (645-8.95)					Reason
ROAD WIDENING, SHOULDER IMPROVEMENTS						THIRD LANE ADDED IN EACH DIRECTION+SHLD IMPS (EST.CD 5/31/02)

01-415T

Permit Num	County	Rte Num	Milepoint	Map Num	Map Cord	Location
AA-7560-00	2	MD 295	7.61	E12A	872-482	1.16 MI N OF MD 175, ALONG MD 295 @ ARUNDEL MILLS BLVD
Description	A/T - STILL UNDER CONSTRUCTION					Reason * are there any more changes?
NEW INTERCHANGE, NEW ROAD (ARUNDEL MILLS BLVD), ROUNDABOUTS, AUX LA...						NEW EXIT, ROAD, ROUNDABOUTS, MANY IMPS. (EST.CD 12/31/01)


01-425T

Permit Num	County	Rte Num	Milepoint	Map Num	Map Cord	Location
AA-7364-99	2	MD 393	0.03	F13A	931-416	0.03 MI E OF MD 2, N SIDE OF RD
Description						Reason
CONSTR 1 & CLOSE 1 ENT INTO ANNAPOLIS STATION+ROAD WIDENING						MD 393 IS BEING WIDENED, POSSIBLE INTERSECTION RECONSTR.

permit cancelled 12-5-01

01-435T

Permit Num	County	Rte Num	Milepoint	Map Num	Map Cord	Location
AA-7128-99	2	MD 424	5.57	F12B	893-421	0.28 MI S OF DEFENSE HWY-MD 450, E SIDE OF RD.
Description	1/18 A/T NO SIGN OF CONSTRUCTION YET!					Reason
CONSTR 1 PUBLIC ST ENT (GERTSNER CT) INTO THE LERCH PROPERTY						NEW ROAD(NOT BUILT IN 2000)



HIGHWAY INFORMATION SERVICES DIVISION

Access Permits for State Improvements

12/06/2001

Page 6 of 7

Permit Num	County	Rte Num	Milepoint	Map Num	Map Cord	Location
AA-7570-00	2	MD 424	6.03	F12B	894-423	0.19 MI N OF MD 450, @ CO 2630, W SIDE OF ROAD.
Description: <i>1/18 RTL + SIDEWALK MP 6.03-6.05</i> Reason: <i>PROP RD @ 6.03</i> CONSTR PUBLIC ROAD (CARDINAL CREST DR)+SIDEWALK INTO CROFTON MANOR SUB NEW ROAD, SIDEWALKS, AUX LANES & CURBS/GUTTERS						
AA-6826-98	2	MD 450	0.65	F12B	886-442	@ BALDWIN AVE-CO 4025
Description: <i>1/18 A/T NO WIDENING</i> Reason: CONSTR BASE WIDENING, & RADIUS RETURN ROAD WIDENING ON MD 450, & CO 4025						
AA-7557-00	2	MD 450	8.83	F13A	925-420	0.03 MI W OF SHA ENT, @ CO 5824-HOUSELY RD.
Description: <i>T/W CHC 8.83-9.97</i> Reason: CONSTR 225' OF RAISED MEDIAN NEW MEDIAN, INTERSECTION IMPROVEMENTS						
AA-7590-00	2	MD 468	3.40	G-13	926-358	.47M W OF CHALK POINT RD (CO 3345), N SIDE OF MD 468
Description: <i>1/17 ADD R/C/ACCEL LANE MP 3.31-3.38</i> Reason: <i>ADD PROP RD @ MP 3.35</i> CONSTR PUBLIC ST (LAVENDER CT) INTO WEST RIVER PLANTATION NEW RD, ACCEL/DECEL LANES						
AA-7567-00	2	MD 607	1.40	E13A	938-473	0.08 MI S OF MD 173, E SIDE OF RD. @ APPLEGATE NORTH SUB.
Description: <i>1/15 ADD T/W CHC C-C MP 1.38-1.47</i> Reason: <i>LOCATE PROP RD @ MP 1.46</i> CONSTR 1 PUBLIC ROAD (APPLE ORCHARD DR) NEW ROAD ENTRANCE + AUX LANE?						
AA-7504-00	2	MD 648 AA	0.19	E13C	928-457	OPPOSITE JAMAR DR-CO 5006, W SIDE OF RD.
Description: <i>1/21 ADD AC/DC MP .09-.22 SJ</i> Reason: CONSTR 1 PUBLIC ROAD ENT (WINDROSE LANE) INTO BERRYWOOD SUB +CURB ETC. NEW ROAD + ROAD IMPROVEMENTS						
AA-7668-00	2	MD 648 H	1.10	E13C	928-461	AT THE INTERSECTION OF RIVERDALE RD (CO 2126), E SIDE OF RD
Description: <i>1/21 A/T NO WIDENING YET!</i> Reason: WIDEN MD 648H FOR A LARGER RD SURF. TO BE RESTRIPE BY SHA AT A LATER DATE RD WIDENING						

01-445T
01-465T
01-475T
01-485T
01-495T
01-505T

1870-1871

Blank page with faint horizontal lines.

HIGHWAY INFORMATION SERVICES DIVISION

01515151
01515151
01515151

Permit Num	County	Rte Num	Milepoint	Map Num	Map Cord	Location
AA-7556-00	2	MD 710	0.25	D12D	911-498	0.24 MI E OF MD 2, S SIDE OF ROAD, @ CO 5483 CHESAPEAKE CENTER DR
<u>Description</u>						<u>Reason</u>
CONSTR R/TL, MODIFY SIGNAL, RECONSTR INTERSECTION+WIDEN CO 5483						INTERSECTION RECONSTRUCTION

A/T

Permit Num	County	Rte Num	Milepoint	Map Num	Map Cord	Location
AA-5602-95	2	MD 713 D?	4.73	E12A	882-483	.13 MI S/N OF MD 176 (ON CO5769 OR MD 713)
<u>Description</u>						<u>Reason</u>
CONSTRUCT PUBLIC ST (RIDGE COMMONS BLVD) INTO RIDGE COMMONS SUBDIVISION						NEW ROAD** THIS ROAD MIGHT BE ON MD 713 R***

TRASH THIS ONE!

Are they extending OP 5428?
from MD 713 D to MD 713 or
CO 5769?
MD 713 OR CO 5769!

A/T - RIDGE COMMONS BLVD IS OP 5428

Permit Num	County	Rte Num	Milepoint	Map Num	Map Cord	Location
AA-6168-96	2	MD 732 R	0.62	E12A	860-469	@ BROCK BRIDGE RD (CO 957)
<u>Description</u>						<u>Reason</u>
RECONSTRUCT BROCK BRIDGE RD, ALSO ROAD WIDENING AND BYPASS LANE						ROAD RECONSTRUCTION

1/30


A/T

INVENTORY ENDS @ MP

0.32 ?

(SCRATCH THIS ONE)

Number of records: 45



HIGHWAY INFORMATION SERVICES DIVISION

SIGNALS FOR 2000 IMPROVEMENTS

12/06/2001


CHECK THESE SIGNALS FOR INTERSECTION CHANGES.
(FOR EXAMPLE: ACCEL/DECEL LANES OR TURN LANES.)

01 - ST

CO	ROUTE	MILE	MAP	COORD	LOCATION	DESCRIPTION
54	MD 1/17 2 NEW T.S.	19.087	F13C	929-411	@TARRAGON LA-CO 2857 SI	INSTALLATION OF NEW TRAFFIC CONTROL SIGNAL
55	MD 1/31 2 A/T	35.59	E12B	904-480	@AQUAHART RD-CO 698 (SAMPLE SECTION)	MODIFICATION OF TRAFFIC SIGNAL
56	MD 2/1 2	40.11	D12D	909-504	@HAMMONDS LA-CO 164 ON CO 164 ADD T.S. - ADD T.S. CO 319 LGTR CHG CO 156	NEW ADVANCED FLASHING SIGNALS
57	MD 1/29 3 ADD T.S.	4.39	E12D	893-440	@ST. STEPHENS CHURCH RD (CO 2624) NB SIDE ONLY	NEW FLASHING TRAFFIC CONTROL SIGNAL
58	MD 1/31 170 ADD T.S.	7.40	D12D	890-495	@IS 195 NB RAMP NO T/W CHG SI	NEW TRAFFIC SIGNAL
59	MD 1/31 170 ADD T.S.	7.57	D12D	890-495	@IS 195 SB RAMP NO T/W CHG SI	NEW TRAFFIC SIGNAL
60	MD 1/23 173 ADD T.S.	4.46	E13A	935-479	@ELIZABETHS LANDING WAY (CO4609) -NO OTHER T/W CHGS	INSTALLATION OF NEW TRAFFIC SIGNAL
61	MD 1/29 175 ADD NEW T.S.	4.94	E12C	879-461	@LLEWELYN AVE & BLUE WATER BLVD (CO 6035) NEW	MODIFICATION OF TRAFFIC SIGNAL
62	MD 1/30 175 CHG TO TURN LANES	8.91	E12A	867-477	@BROCK BRIDGE RD (CO 957) MP 8.92-8.93	NEW TRAFFIC SIGNAL
63	MD 2/1 710 MP 1.10	1.10	D12D	911-495	@BACHMANS LA/ENT TO HOME DEPOT	NEW TRAFFIC SIGNAL ADD T.S. RTL 94-110
64	MD 1/30 713 ADD T.S.	1.50	E12A	877-477	@SEVERN RD-CO 935 EXTEND RTL @ MP 1.42	MODIFICATION TO TRAFFIC SIGNAL

Number of records: 11

CO 935 - MP 1.72 - 1.77 ADD LEFT TURN LANE + CURB LT



Maryland State Highway Administration
Highway Information Services Division

M TU W TH (F)

Data Collection Team
Road Inventory Log

Date 10/12/01
Page 1 of 1

Arundel Mills Project

Interchange @ MD 295


Crew Chief GD
Assistant EF
County A.A.
Remarks: ARUNDEL MILLS
INTERCHG @ MD 295
BACK TO OFFICE

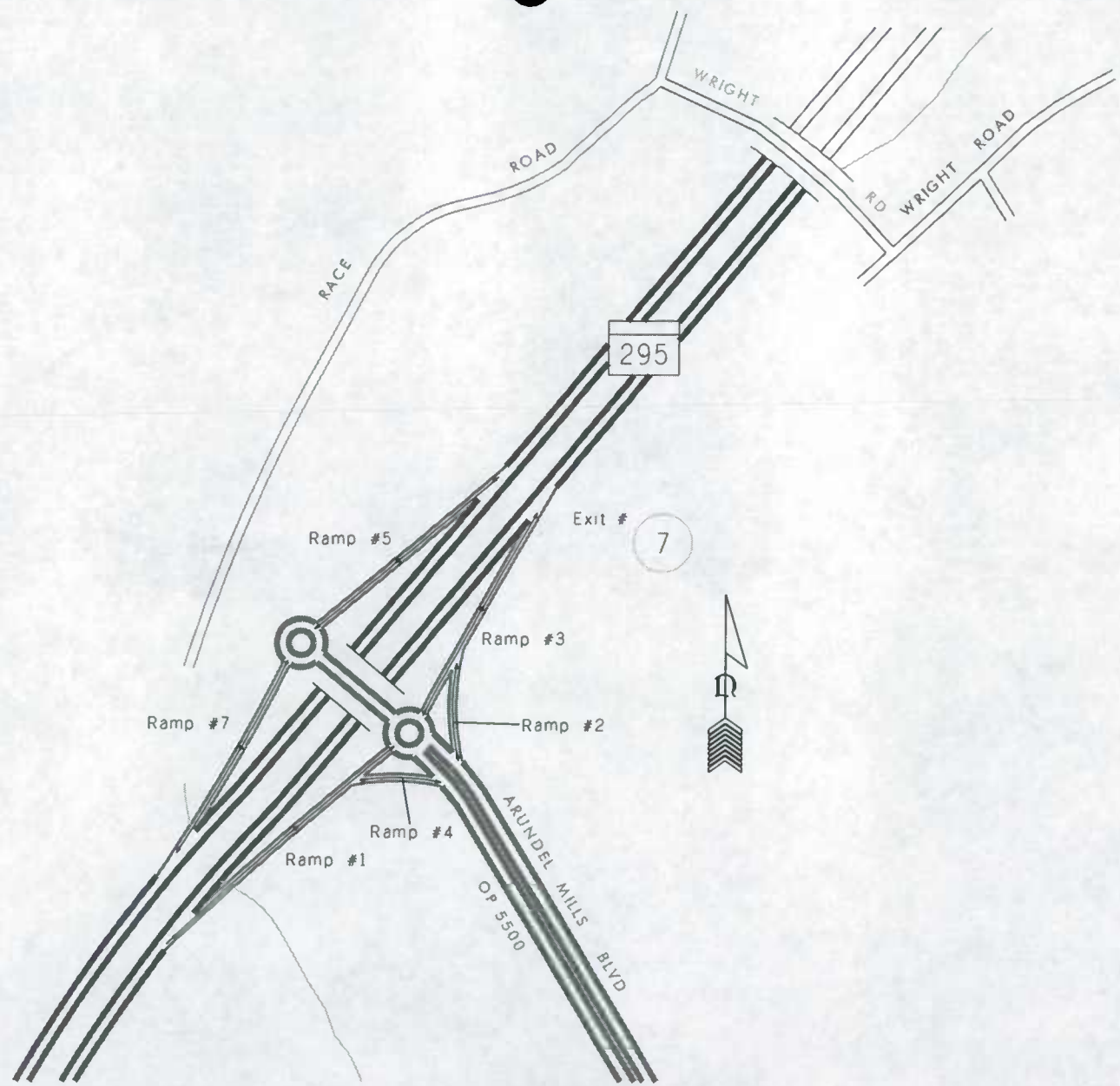
Odometer Time
Start of the Day 120591 6:30
Begin Days Work 120649 9:00
End Days Work 120696 12:45
End of the Day 120712 4:00
Total Mi. Travelled 121

Total No. of Improvements 9
Total Mi. of Road Inventoried 3.98
Total GPS 7
Total A/T 0
Total Extra 0
Total Tie-in 1

No.	Improvement	Length	GPS	A/T	Extra	Tie-in	Remarks
1	OP 5500	1.11	✓				EXT MP .54 - 1.65
2	OP 5501	.00				✓	TIE IN @ MP 1.95
3	MD 295	1.79					TIE IN INTERCHG @ OP 5500 (MP 7.30 - 8.09)
4	RAMP 1	.27	✓				SMT
5	2	.05	✓				"
6	3	.23	✓				"
7	4	.06	✓				"
8	5	.24	✓				"
9	7	.23	✓				"
10							
11							
12							
13							
14							
15							
16							
17							
18							
19							
20							
21							
22							
23							
24							
25							

NOTE MP 6.45 - 8.24 UNDER CONSTRUCTION INSIDE SHOULDER + DRAINAGE





Interchange 7 of MD 295 at OP 5500

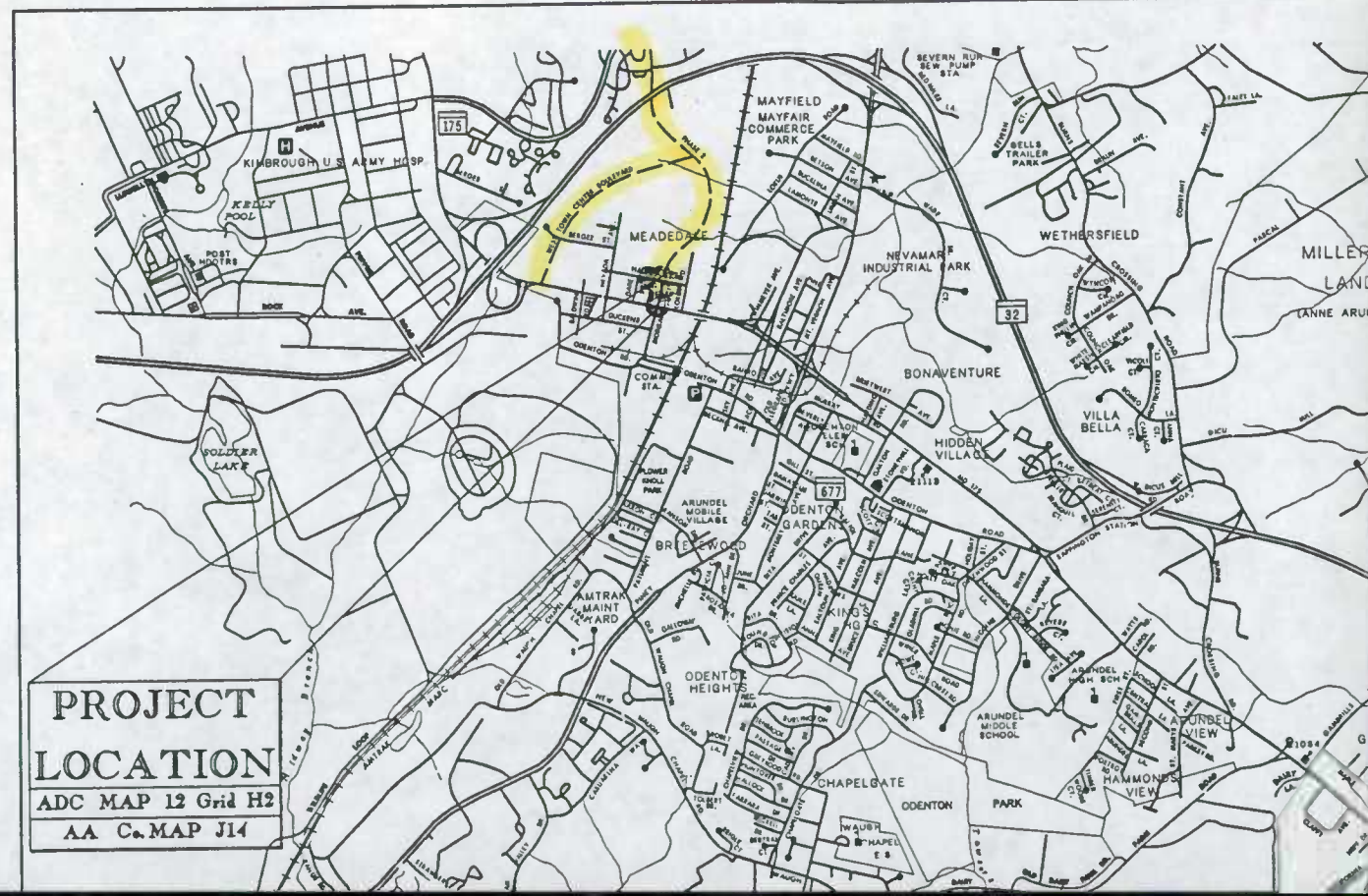


PROJECT NO. H3494

SHA CONTRACT NO. BW245M83

ACCESS PERMIT # AA-7209-99

MORGAN ROAD EXTENDED FROM MD 175 TO HALE S



PP-POST-AA 4 TIMERS 22306A

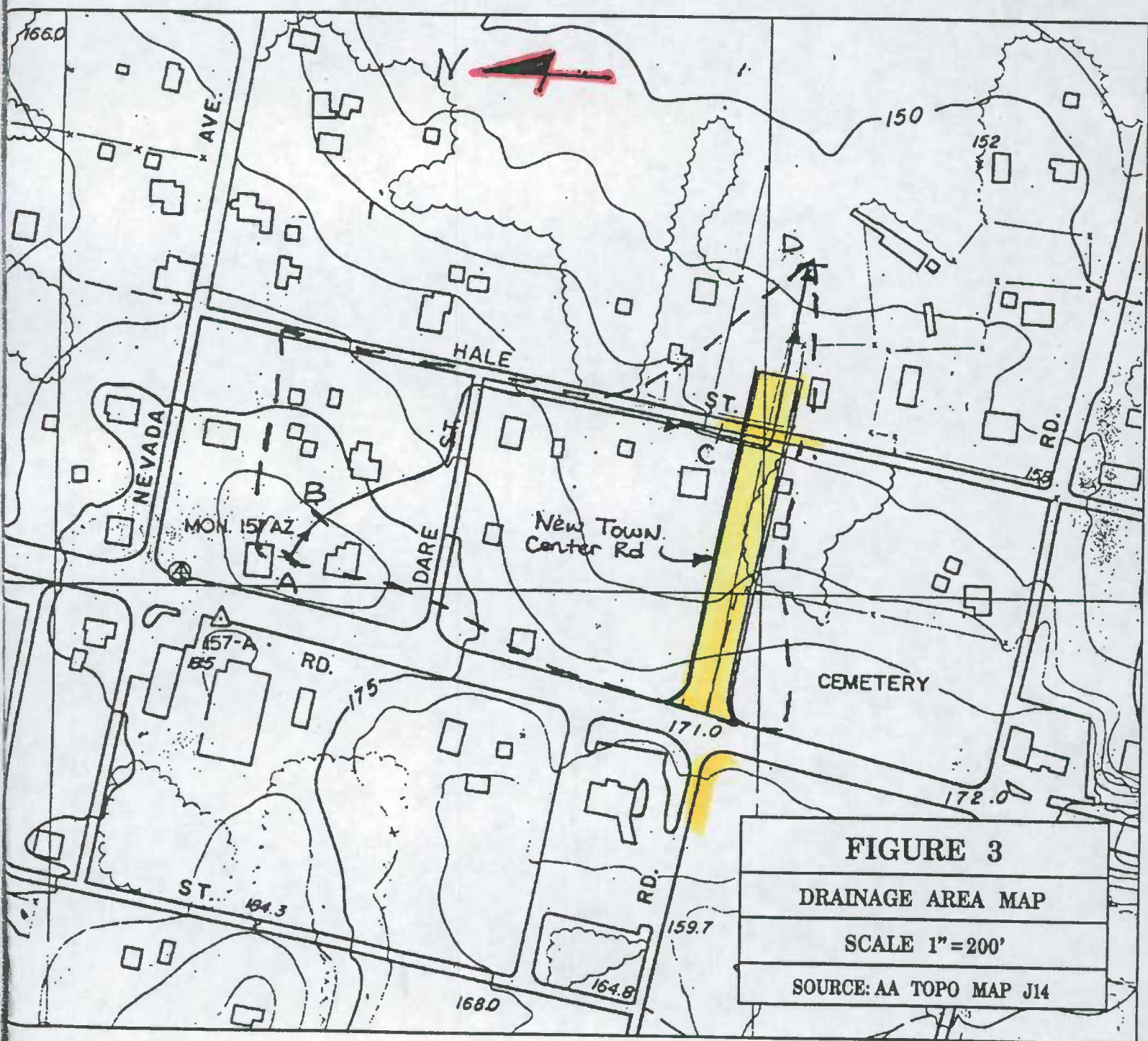
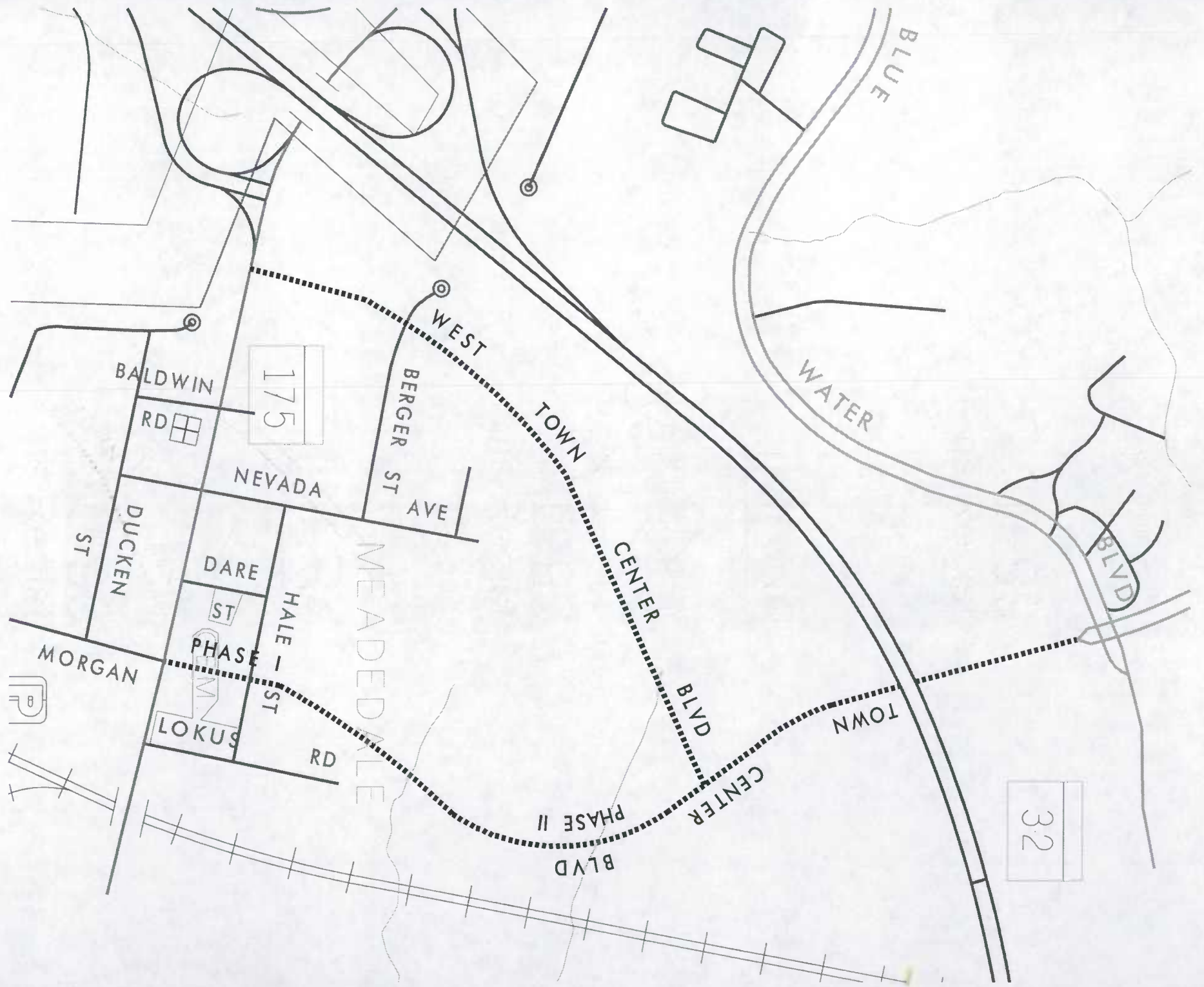


FIGURE 3
DRAINAGE AREA MAP
SCALE 1"=200'
SOURCE: AA TOPO MAP J14

4



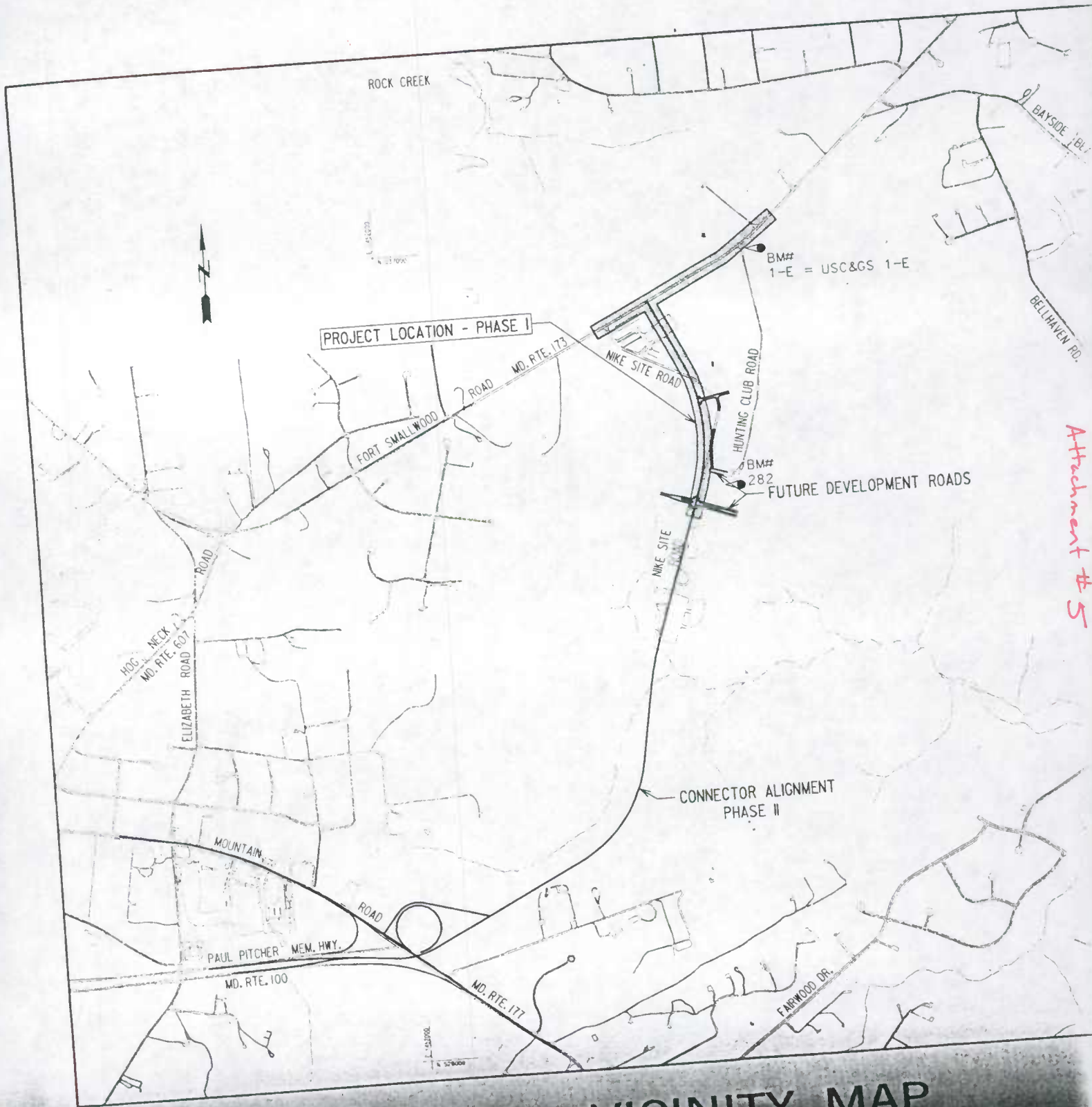
175

32



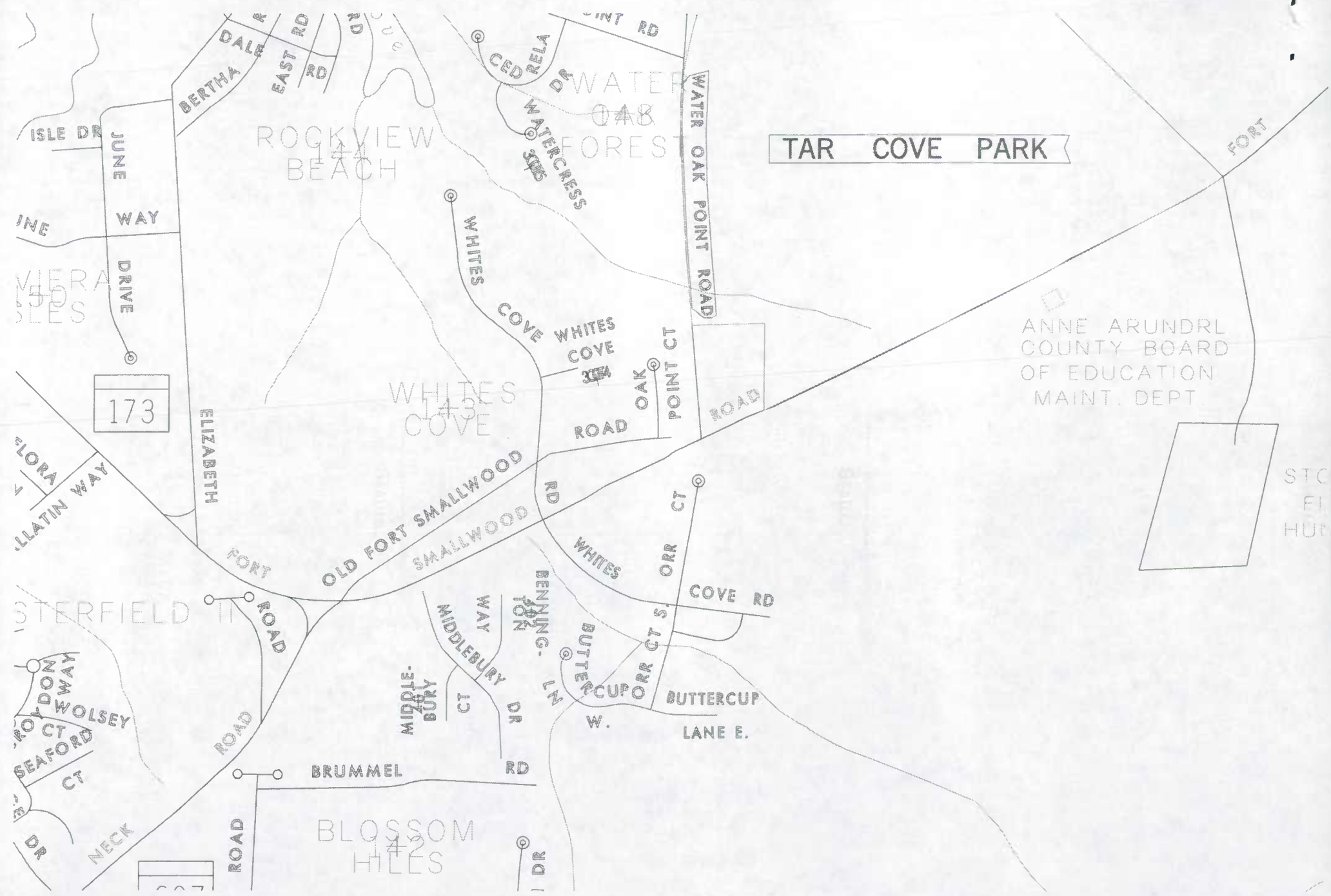
PROPOSAL NUMBER 2854-R

Access Permit # AA-7027-99



Attachment # 5

VICINITY MAP

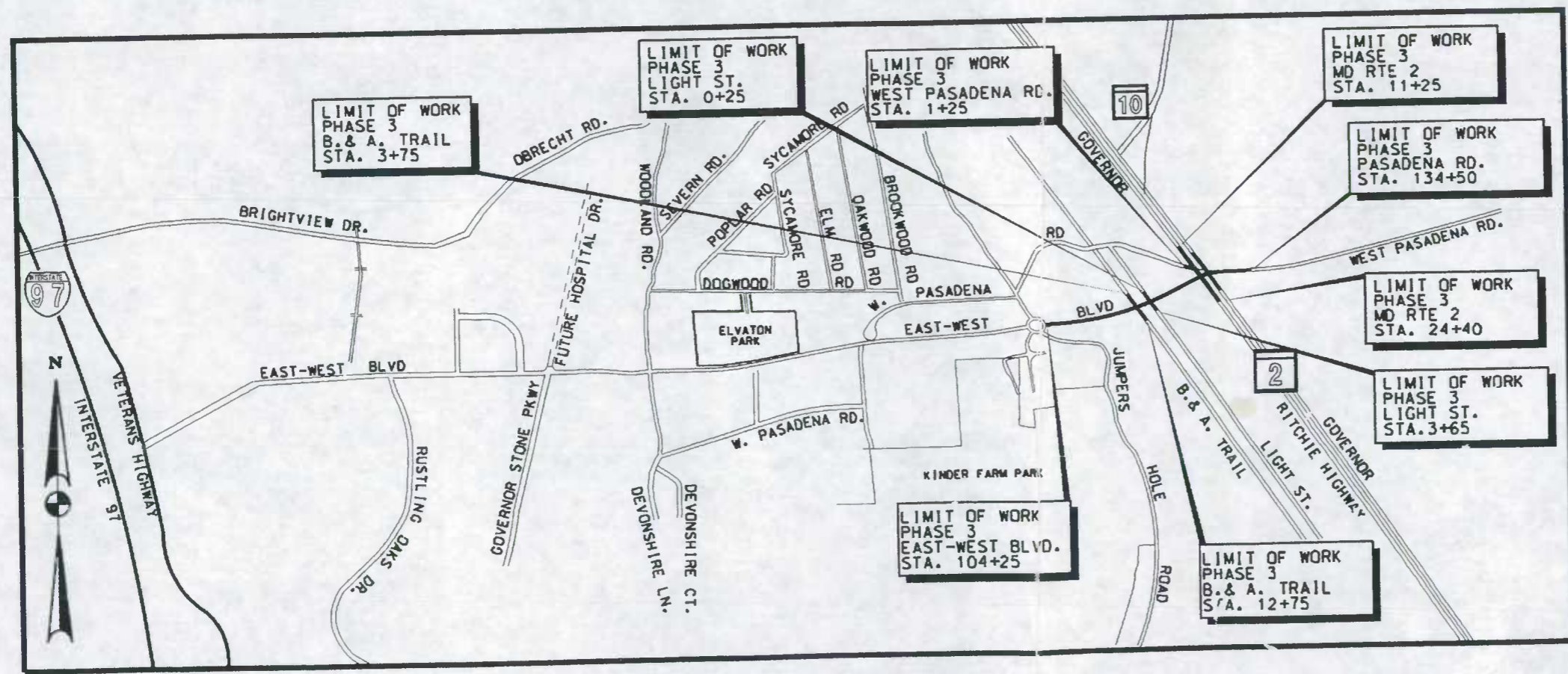


600' EAST OF MD ROUTE 2

PROJECT NO. H -- 2535

PROPOSAL NO. 2937 - R


Access Permit # AA-2435-00
 East-West Blvd
 OP 4875

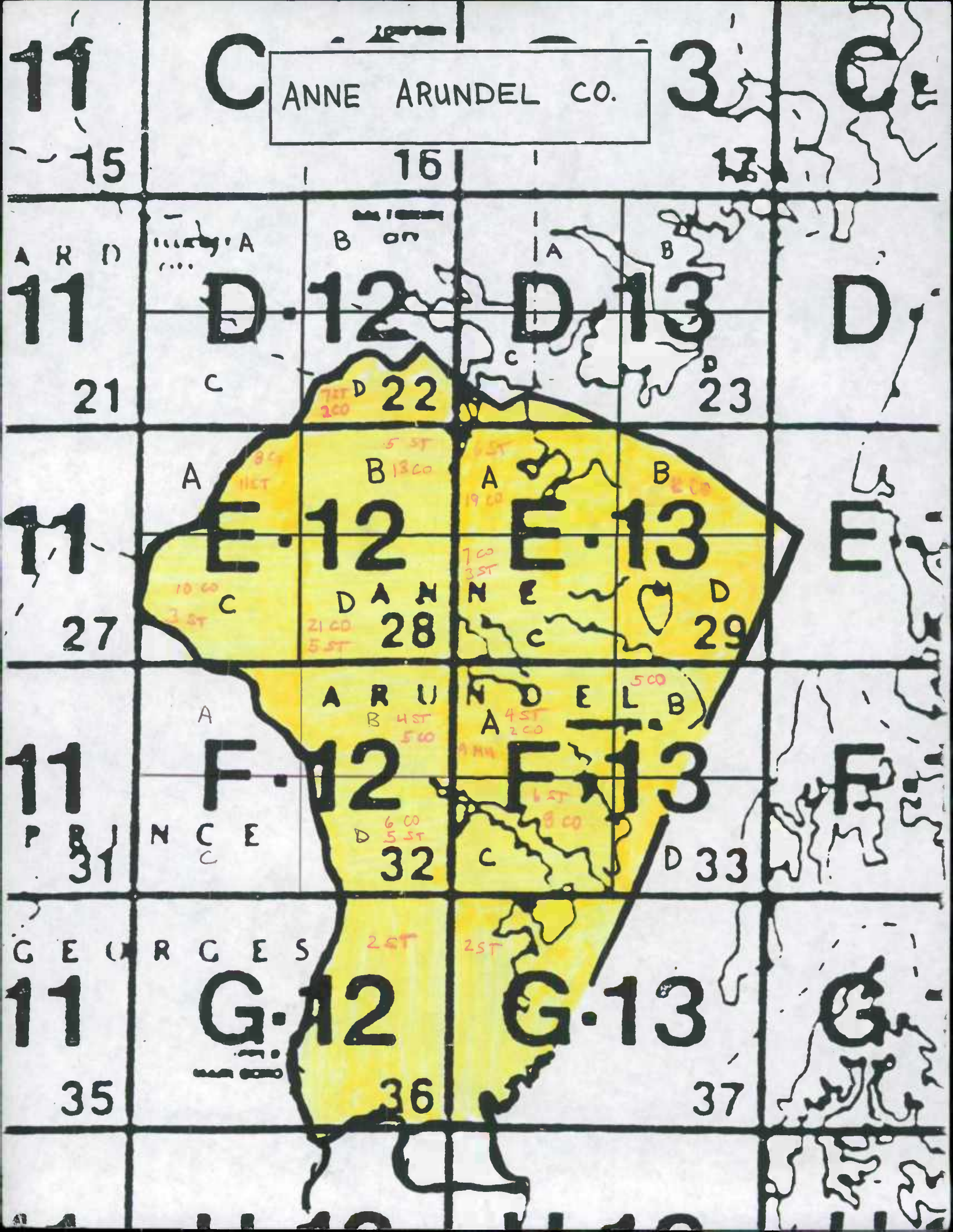


VICINITY MAP

Scale: 1" = 2,000'

Attachment #1





C ANNE ARUNDEL CO. **3**

11
15

D-12
21
D-22

D-13
23
D-23

11
27

E-12
28
D-28

E-13
29
D-29

11
31

F-12
32
D-32

F-13
33
D-33

11
35

G-12
36

G-13
37

CONTRACT #	CO	ROUTE	BEG	END	DESCRIPTION
BA3085176	3	CO 722	1.77	1.22	Geometric improvements and Resurfacing Widening & Resurface

01-1ST

LOCATION

T/w changes from 0.20 TO 1.80

C 12 D

From IS 695 ramp 2 @ MP1.77 to CO 7640-Valley Park DR @ MP 1.22 on Greenspring Rd

889-569 ✓

FMIS CON #	AWARD	% COMP	CS	IMP YR
BA308A51	07/13/2000	85	N	2001

CONTRACT #	CO	ROUTE	BEG	END	DESCRIPTION
BA2645177	3	IS 70	1.97	4.70	Safety and Resurfacing

D 12 A

LOCATION

T/w changes; now SLS

872-536

01-2ST ✓

On IS 70: E of IS 695 to Balto Co Line, including all Ramps. (Imp may be towards Howard Co Line)

FMIS CON #	AWARD	% COMP	CS	IMP YR
BA264B51	06/16/2000	94	N	2001

CONTRACT #	CO	ROUTE	BEG	END	DESCRIPTION
BA3645177	3	IS 83	5.85	10.55	Safety & Resurfacing

C 12-B / B 12

LOCATION

ADD SLS & mm

903-583

01-3ST ✓

from: Timonium RD-CO 810 (Struc #3064) to Shawan RD-CO 738 (Struc #'s 3293 & 3058)

FMIS CON #	AWARD	% COMP	CS	IMP YR
BA364A51/B51	05/03/2000	79		2001

CONTRACT #	CO	ROUTE	BEG	END	DESCRIPTION
BA3885181	3	IS 83	17.56	20.91	Improvements to Park & Ride. Est completion date:12/01/2001

LOCATION

*MD 137 A/T (Imp done to P&R not Rdway)
Co 70 T/w changes*


B 12

01-4ST ✓

@ MD 137-Mt Carmel Rd, & CO 70-Middletown Rd

FMIS CON #	AWARD	% COMP	CS	IMP YR
BA388A51/B51	07/10/2001	95	N	2001

892-642




CONTRACT #	CO	ROUTE	BEG	END	DESCRIPTION
BA9775972	3	IS 695	22.38		Replace Bridge #3163
<p><i>C 13A</i> <i>918-575</i> <i>01-55T</i></p> <p>LOCATION On Providence Rd-CO 3334 (M.P. 2.40-2.75)</p> <p><i>T/W; new Bridge</i></p>					
FMIS CON #	AWARD	% COMP	CS	IMP YR	
BA977B59	11/29/1999	103	N	2001	

CONTRACT #	CO	ROUTE	BEG	END	DESCRIPTION
BA2415177	3	IS 695	19.48	22.38	Safety & Resurfacing
<p><i>C 12B / C 13A</i> <i>903-578</i> <i>01-65T</i></p> <p>LOCATION From MD 139-Charles St to CO 3334-Providence Rd</p> <p><i>T changes; correct ramp beg</i></p>					
FMIS CON #	AWARD	% COMP	CS	IMP YR	
BA241A51	07/24/2000	96	N	2001	

CONTRACT #	CO	ROUTE	BEG	END	DESCRIPTION
BA7205177	3	IS 695	24.35	28.67	Safety and resurfacing (Est. CD 11/01/2001)
<p><i>C 13C</i> <i>929-570</i> <i>01-75T</i></p> <p>LOCATION From IS 95 to MD 41-Perring Parkway-Outer Loop only</p> <p><i>A/T</i></p>					
FMIS CON #	AWARD	% COMP	CS	IMP YR	
BA720A51/B51	07/09/2001	38	N	2001	

CONTRACT #	CO	ROUTE	BEG	END	DESCRIPTION
BA3175176	3	MD 7	7.20	7.28	Geometric Improvements
<p><i>C 13D</i> <i>960-565</i> <i>01-85T</i></p> <p>LOCATION @ CO 4033-Cowenton Ave & CO 4095-Ebenezer Rd</p> <p><i>ADD LTL'S BUT STILL UNDER CONSTRUCTION</i></p>					
FMIS CON #	AWARD	% COMP	CS	IMP YR	
BA317A51	07/24/2000	108	N	2001	



CONTRACT #	CO	ROUTE	BEG	END	DESCRIPTION
BA2735283	3	MD 26	6.59	7.97	Streetscape and rehabilitation improvements, curb and sidewalks, rebuild signals and restripe
<p>LOCATION: From Courtleigh rd @ 2100 to Washington ave-CO 2022</p> <p>FMIS CON # AWARD % COMP CS IMP YR</p> <p>BA2735283 06/15/2000 75 N 2001</p>					

Change 7.21 to 7.23
ADD FY Signal @ 7.36
 C-12C
 863-557
 01-9 ST ✓

CONTRACT #	CO	ROUTE	BEG	END	DESCRIPTION
BA6925176	3	MD 4325	5.00	5.40	Shoulder Improvements
<p>LOCATION: @ Somerset PI-CO6702</p> <p>FMIS CON # AWARD % COMP CS IMP YR</p> <p>BA692 10/20/2000 N 2001</p>					


T/W changes for RTL / BYPASS
 C-12 B
 889-586
 01-10 ST ✓

CONTRACT #	CO	ROUTE	BEG	END	DESCRIPTION
BA7055176	3	MD 43	3.58	3.64	Geometric Improvements
<p>LOCATION: @ Honeygo Blvd-CO 6539</p> <p>FMIS CON # AWARD % COMP CS IMP YR</p> <p>BA705A51 11/14/2000 78 N 2001</p>					

T/W changes
 C 13 D
 952-564
 01-11 ST ✓

CONTRACT #	CO	ROUTE	BEG	END	DESCRIPTION
BA2205183	3	MD 45	1.55	2.02	RESURFACING AND STREETScape
<p>LOCATION: S. OF BURKE AVE TO S. OF PENNSYLVANIA AVE</p> <p>FMIS CON # AWARD % COMP CS IMP YR</p> <p>BA220 09/11/1998 2001</p>					

change sidewalks to K
 C 12 B
 912-569
 01-12 ST ✓



CONTRACT #	CO	ROUTE	BEG	END	DESCRIPTION
BA3135177	3 MD	45	0.85	1.66	Safety and Resurfacing (map: C12D, 912-577)
LOCATION	MD 45: EXT LTL				

C 12-B / D

From CO 1200 to CO 1207 (0.85 to 1.66) and On MD 146 From Towson Roundabout to CO 1164 (0 - 0.29)

01-13 ST

FMIS CON #	AWARD	% COMP	CS	IMP YR
BA313B51	06/07/2000	85	N	2001

CONTRACT #	CO	ROUTE	BEG	END	DESCRIPTION
BA3575177	3 MD	45	14.72	17.00	Safety and Resurfacing
LOCATION	under construction from 16.10 TO 16.27 ADD DIV SECT FROM 16.75 TO 16.97				

B 12

896-633

From CO 216-Corbett Rd to Hereford High School GPS FROM 16.97 TO 16.75 TO P/L DIV SECT ONLY

01-14 ST

FMIS CON #	AWARD	% COMP	CS	IMP YR
BA357A51/B51	04/25/2001	106	N	2001

send out in 2002 (02 ST EX #4)

CONTRACT #	CO	ROUTE	BEG	END	DESCRIPTION
BA3855176	3 MD	45	9.55		Geometric Improvements. Bids opened: 7/12/01 Est. CD 12/31/2001

LOCATION ADD RTL; Rm SHTD; ENT (Copper Beach La ← 777)

B 12

899-609

01-15 ST

FMIS CON #	AWARD	% COMP	CS	IMP YR
BA385A51	09/17/2001	0	N	2001

CONTRACT #	CO	ROUTE	BEG	END	DESCRIPTION
BA3075176	3 MD	133	0	0.07	Widen and Resurface

C 12 *C/P


LOCATION ADD 2 RTL'S ON MD 133; W change on CO 1600

880-563

01-16 ST

FMIS CON #	AWARD	% COMP	CS	IMP YR
BA307A51	05/01/2001	85	N	2001

From Park Heights Ave (MD 129) to Stevenson Rd (CO 1600)



CONTRACT #	CO	ROUTE	BEG	END	DESCRIPTION
BA3035183	3	MD 140	0.01	1.95	Streetscape & Resurfacing
LOCATION From S of IS 695 to MU 5970-Glengyle Ave (Balto City)					
FMIS CON #	AWARD	% COMP	CS	IMP YR	
BA303A51	07/28/2000	82	N	2001	

C-12 ~~16~~ C/D
875-565
01-17ST
deleted sus @ .23

CONTRACT #	CO	ROUTE	BEG	END	DESCRIPTION
BA3635176	3	MD 144	2.82	2.87	Widen & Resurface
LOCATION @ MD 166 South Rolling Rd					
FMIS CON #	AWARD	% COMP	CS	IMP YR	
BA363	07/21/2000			2001	


A/T
872-523
01-18ST

CONTRACT #	CO	ROUTE	BEG	END	DESCRIPTION
BA2605177	3	MD 150	3.24	4.09	SAFETY, RESURFACING, & UPGRADE PIPES AT DUCK CREEK ON MARGARET AVE
LOCATION FROM: JUST BEFORE MARGARET AVE-CO 4970 TO SELIG AVE -CO 4764					
FMIS CON #	AWARD	% COMP	CS	IMP YR	
BA260A51	07/06/1999	105	N	2001	

TWO changes
D 13 A/B
948-538
01-19ST

CONTRACT #	CO	ROUTE	BEG	END	DESCRIPTION
BA3445177	3	MD 439	3.02	5.97	Safety and Resurface. Est. completion date: 12/15/01
LOCATION From West Liberty Rd to Harford Co Line. Bids opened:5/17/01					
FMIS CON #	AWARD	% COMP	CS	IMP YR	
BA344B51	07/23/2001	4	N	2001	

Some imp have been made however, const is still continuing
A 12/A 13
911-674
01-20ST



CONTRACT #	CO	ROUTE	BEG	END	DESCRIPTION
BA3225184	3	MD 542	0.98	2.18	Safety and Resurfacing (Est. CD 06/7/2002)
<p><u>LOCATION</u> .98 TO 1.75 STILL under construction C13C From Taylor Ave-CO 3481 to Joppa Rd-CO 1400 From 1.75 TO 2.18 P/w K/GRASS med + 918-565 RDS w/no crossovers</p>					
FMIS CON #	AWARD	% COMP	CS	IMP YR	
BA322A51	09/18/2000	53	N	2001	


01-215T ✓

CONTRACT #	CO	ROUTE	BEG	END	DESCRIPTION
BA7195177	3	MD 695	4.16	9.24	Safety and Resurface (Est. CD 11/30/2001)
<p><u>LOCATION</u> T changed From MD150 to End State Maintenance (Inner Loop)</p>					
FMIS CON #	AWARD	% COMP	CS	IMP YR	
BA719A51/BA7	07/09/2001	74	N	2001	

~~213~~ / D13A/B/D 940-533
 01-225T

Number of records: 22

Recheck 2002



HIGHWAY INFORMATION SERVICES DIVISION

Permit Num	County	Rte Num	Milepoint	Map Num	Map Cord	Location
B-7548-00	3	MD 25	1.16	C12D	565-895	.03 MI N OF OLD PIMLICO RD
Description		<i>plu RTE</i>		Reason		<i>01-23 ST</i> ✓
CONSTRUCT ENT INTO 6500 FALLS ROAD						ACCEL/DECEL LANES

Permit Num	County	Rte Num	Milepoint	Map Num	Map Cord	Location
B-7466-00	3	MD 26	2.69	C12C C11	847-566	0.19 MI W OF WINDY HILL RD-CO 2298, W SIDE OF RD. (2.24)
Description		<i>A/T</i>		Reason		<i>01-24 ST</i> ✓
CONSTR 1 PUBLIC RD (HERRERA CT) INTO KRAM/JAEGER + 680' OF AUX LA						NEW ROAD & AUX LANE: SEE CO IMP 01-024

Permit Num	County	Rte Num	Milepoint	Map Num	Map Cord	Location
B-7514-00	3	MD 30	0.31 0.29	B12	848-595	0.10 MI S OF MD 128, W SIDE OF RD.
Description		<i>Plu as OP, RD STILL unsigned → OP 7004</i>		Reason		<i>01-25 ST</i> ✓
CONSTR 1 ENT (WESTGATE WAY) INTO WESTGATE SUBDIVISION						NEW (PVT?) ROAD

Permit Num	County	Rte Num	Milepoint	Map Num	Map Cord	Location
B-7737-01	3	MD 45	11.45	B12	901-616	0.05M S OF RIDGEBROOK RD (CO 7352) (MP 11.55), W SIDE OF MD 45
Description		<i>T/w change</i>		Reason		<i>01-26 ST</i> ✓
CONSTR 1 DIRECTIONAL ENT & 1 RIGHT-IN/RIGHT-OUT ENT						1160' CURB & GUTTER


Permit Num	County	Rte Num	Milepoint	Map Num	Map Cord	Location
B-7443-00	3	MD 145	1.03	B 12	905-608	1.14 MI N.E. OF MD 45 YORK RD, N SIDE OF RD. @ HIKE & BIKE TRAIL.
Description		<i>T/w change; add LTR</i>		Reason		<i>01-27 ST</i> ✓
NEW PARKING FACILITY, SHOULDER IMPROVEMENTS + AUX LANES						SHOULDER IMPROVEMENTS & NEW AUX LANES

Permit Num	County	Rte Num	Milepoint	Map Num	Map Cord	Location
B-7682-00	3	US 1	24.29	C13B	963-588	.09M SW OF LONGFIELD DR (CO 7772), SE SIDE OF US 1
Description		<i>T/w change; add acc/decel + church Ent</i>		Reason		<i>01-28 ST</i> ✓
CONSTR ENT INTO GRACE COMMUNITY CHURCH						ACCEL/DECEL LANES

Permit Num	County	Rte Num	Milepoint	Map Num	Map Cord	Location
B-6269-97	3	US 1 AL	1.75	D12D	893-504	.11 MI S OF VICTORY DR-CO6777. CO 6777 SHOULD HAVE ACCESS FR US 1 AL
Description		<i>ENT TO Home Depot</i>		Reason		<i>01-29 ST</i> ✓
CONSTRUCT ENT INTO BELTWAY BUSINESS CTR (IS THIS A PUBLIC STREET?)						AC/DC LANES/ ENT PROP IN 98/CHECK FOR ACCESS TO CO 6777

Number of records: 7

*↑
must go thru motel PKG lot to access CO6777
2002 → sent out to check completion of access to US 1 ALT*



HIGHWAY INFORMATION SERVICES DIVISION


SIGNALS FOR 2000 IMPROVEMENTS

11/26/2001

CHECK THESE SIGNALS FOR INTERSECTION CHANGES.
(FOR EXAMPLE: ACCEL/DECEL LANES OR TURN LANES.)

CO	ROUTE	MILE	MAP	COORD	LOCATION	DESCRIPTION
✓ 3	MD 7	7.23	C13D	960-564	@COWENTON AVE <i>TL on and working</i>	NEW TRAFFIC SIGNAL <i>"01-08 ST" geo. imps.</i>
✓ 3	MD 45	16.81	B12	896-643	@ENT TO HEREFORD HIGH SCHOOL	NEW ADVANCE FLASHING SIGNAL <i>01-30 ST ✓</i>
✓ 3	MD 45	17.09	B12	896-643	SOUTHBOUND @HEREFORD HIGH SCHOOL	NEW ADVANCE FLASHING SIGNAL <i>01-30 ST ✓</i>
✓ 3 <i>HT</i>	MD 140	0.09	C12D	881-558	@COLONIAL RD (CO1801)	MODIFICATION TO EXISTING TRAFFIC SIGNAL <i>01-31 ST ✓</i>
✓ 3 <i>AIT</i>	MD 140	0.53	C12C	880-559	@SLADE AVE (CO1577)/MILFORD MILL RD (CO18	MODIFICATION TO EXISTING TRAFFIC SIGNAL <i>01-32 ST ✓</i>
✓ 3 <i>AIT</i>	MD 140	0.88	C12C	879-560	@SHERWOOD AVE (CO1738)	MODIFICATION TO EXISTING TRAFFIC SIGNAL <i>01-33 ST ✓</i>
✓ 3	MD 140	1.20	C12C	878-561	@MCHENRY AVE (CO1718)/WALKER AVE (CO170	MODIFICATION TO EXISTING TRAFFIC SIGNAL <i>01-34 ST ✓</i>
✓ 3	MD 147	1.48	C 13C <i>932-567</i>	@ IS 695 <i>TL on Flash</i>	NEW TRAFFIC SIGNAL <i>01-35 ST ✓</i>	

Number of records: 8



01-1
ST

2/21

01-2
ST

2/21

01-3
ST

2/20

2002

CONTRACT #	CO	ROUTE	BEG	END	DESCRIPTION
CA4695177	4	MD 2	24.28	27.82	Safety & Resurfacing
LOCATION: From CO 33-Cox Rd to MD 262					
FMIS CON # AWARD % COMP CS IMP YR					
CA469B51			07/24/2000	81	N 2001

ADD J CRB RT @ 27.35
ADD RTL @ MP 26.21 - NO OTHER CHGS
*NOTE: RESURFACING WAS ON S.B.L. ONLY.


CONTRACT #	CO	ROUTE	BEG	END	DESCRIPTION
CA4705177	4	MD 4	28.30	32.40	SAFETY & RESURFACING
LOCATION: FR MD 262 TO N OF HALL CREEK STRUC #4018					
FMIS CON # AWARD % COMP CS IMP YR					
CA470B51			08/30/2000	82	N 2001

VARIOUS CHGS TO TURN LANES ETC
1-09T NR @ MP 29.58
1-16T NFS @ 30.05
1-17T MTS @ 30.86

CONTRACT #	CO	ROUTE	BEG	END	DESCRIPTION
CA4875181	4	MD 765 R	0.77		Ridesharing Facilities (Est. CD 11/10/2001)
LOCATION: @ Newtown Rd-MD 2-X (m.p. 0.53 on MD 2-X)					
FMIS CON # AWARD % COMP CS IMP YR					
CA487A51			07/26/2001	93	N 2001


N/A - NO SIGN OF CONSTRUCTION YET!

Number of records: 3



HIGHWAY INFORMATION SERVICES DIVISION


Permit Num	County	Rte Num	Milepoint	Map Num	Map Cord	Location	Reason
01-4 ST ✓ C-6215-96	4	MD 2	1.81	J13	956-190	.38 MI N OF DOWELL RD (MD 2V)	
Description	A/T	NOT BUILT IN 2001 EITHER!				Reason	
CONSTRUCT ENT INTO FOREST HILLS SUBDIVISION						ACCEL/DECEL LANES, NOT BUILT IN 2000	
01-5 ST 2/20 C-6665-98	4	MD 2	7.86	J13	954-216	.43 MILE NORTH OF WHITE SANDS RD(MD 2-P)	
Description	A/T	NO SIGN OF CONST. YET!				Reason	
CONSTRUCT NEW RD(LAURA LANE)						NEW ROAD, NOT BUILT IN 2000 OR 2001 Possibly unsigned in different location,	
01-6 ST 2/20 C-7736-01	4	MD 2	18.24	I13	918-266	OPPOSITE OLD FIELD LA (CO 871), W SIDE OF MD 2/4	
Description	A/T	LAURA LANE JUST BEGINING CONSTRUCTION - DOES NOT YET INTERSECT WITH MD 2.				Reason	
CONSTR PUBLIC RD (SHERRY LA) INTO WESTLAKE SUBDIVISION						NEW ROAD, REOPEN NB LTL NO T/W CHG	
01-7 ST 2/20 C-7531-00	4	MD 2	18.34	I 13	918-253	0.08 MI S OF DUKE ST-CO 208, E SIDE OF ROAD.	
Description	A/T					Reason	
WIDEN 160' OF ROAD						ROAD WIDENING POSSIBLE AUX LANES, NOT BUILT IN 2000 OR 2001	
01-8 ST 2/21 C-7351-99	4	MD 2	23.79	I 12	910-281	E SIDE OF SOLOMONS ISLAND RD (MD2/4), .28 N OF MD 263	
Description	A/T	NO SIGN OF EXT OR SCHOOL				Reason	
RECONSTR 1 ENT INTO CALVERTON SCHOOL						RD WIDENING, AUX LANES NO CONST. YET!	
01-9 ST 2/21 C-7613-00	4	MD 4	29.586	H12	907-307	.17M N OF CLYDE JONES RD (CO 190), E SIDE OF MD 4	
Description	ADD AUX LANES MP 29.49 - 29.60 SI				Reason		
CONSTR PUBLIC RD (GEORGIANNA LA) INTO SUNNY HILLS ESTATES SUBDIVISION						NEW RD, AUX LANES	
01-10 ST 2/21 C-7781-01	4	MD 261	6.06	H 13	933-313	0.02MI S OF MD 260, E SIDE OF ROAD.	
Description	A/T					Reason	
CONSTR CURB ACROSS CHESAPEAKE BEACH RD						ROAD CLOSING	



HIGHWAY INFORMATION SERVICES DIVISION

Permit Num	County	Rte Num	Milepoint	Map Num	Map Cord	Location
01-11 ST ✓ C-6995-98	4	MD 262	3.67	H 12	889-302	0.19 MI W OF MD 4, N SIDE OF MARLBORO RD (MD 262)
Description A/T SEE (3.64 - 3.72) CONSTR 1 25' PUBLIC RD ENT (CHRISTMAS TREE LA) INTO COX CHOICE SUBDIVISION						Reason NEW ROAD (PROPOSED IN 2000) SEE CO IMP. 01-07 NEW LNS PICKED UP IN 2000
01-12 ST ✓ C-6587-97	4	MD 263	2.61	I 13	925-283	.25 MILE EAST OF EMMANUEL CHURCH RD
Description A/T LEKA DRIVE @ MP 2.59 - NO AUX LNS CONSTRUCT NEW ROAD (LEKA DR) INTO LEKA FARM SUBDIVISION						Reason NEW ROAD (PROP IN 1998 ENT BUILT 1999, U.C. IN 2000)
01-13 ST ✓ C-7474-00	4	MD 265	0.13	J 13	944-206	0.47 MI S OF ROSS RD-CO 64, E SIDE OF RD.
Description A/T RD ALREADY PROPOSED @ MP .10 CONSTR NEW ROAD (CONSTITUTION DR) ONTO OLD GLORY SUBDIVISION						Reason AUX LANES .03-.13 SEE INV.
01-14 ST ✓ C-7813-01	4	MD 402	1.40	I 13	925-262	0.17 MI E OF TOBACCO RIDGE RD-OP 589, N SIDE OF ROAD.
Description 2/10 PROPOSED NEW RD @ MP 1.34 - SHOULDER CONSTR PUBLIC ROAD (ADDERTON DR), WAS RESIDENTIAL DRIVEWAY						Reason UNDER CONSTRUCTION. SI
01-15 ST ✓ C-7347-99	4	MD 765 Q	1.23	J 13	955-190	0.32 MI S OF MD 2-U (COSTER RD), E SIDE OF RD.
Description SEE EXISTING RD + AUX LANES @ MP CONSTR 1 PUBLIC ROAD @ MILL CREEK MIDDLE SCHOOL						Reason MP 1.09 SIGN - "MILL CREEK MIDDLE SCHOOL" 1.09 - NO OTHER SIGN OF NEW RD NEW ROAD - MARGARET TAYLOR ROAD

Number of records: 12



HIGHWAY INFORMATION SERVICES DIVISION

SIGNALS FOR 2000 IMPROVEMENTS

01/11/2002

CHECK THESE SIGNALS FOR INTERSECTION CHANGES.
(FOR EXAMPLE: ACCEL/DECEL LANES OR TURN LANES.)


CO	ROUTE	MILE	MAP	COORD	LOCATION	DESCRIPTION
01-16ST4 ✓	MD 2/21 4 ADD FY	30.05	H-12	905-309	ADD FR ADD FR (6250) @BRISCOES TURN RD (CO 8) & SKINNERS TURN	INSTALLATION OF NEW FLASHING TRAFFIC CONTR SEE INV.
01-17ST4 ✓	MD 2/21 4	30.86	H12	904-312	@CHANEYVILLE RD (CO 6) NO CHG	MODIFICATION TO EXISTING TRAFFIC SIGNAL
01-18ST4 ✓	MD 2/21 4 ADD T.S	33.66 ←	H12	898-326	(ADD T.S. - NOT W CHG) No signal placed in inventory? @TOWN CENTER BLVD (CO 1015) NO T/W CHG	NEW TRAFFIC SIGNAL
01-19ST4 ✓	MD 2/21 260 ADD FY	6.41	H 13	923-317	ADD FR ADD FR @ HORACE WARD RD-CO 377\BOYDS TURN RD-C	NEW FLASHING SIGNAL NO T/W CHG
01-20ST4 ✓	MD 760 2/20	4.42	J13	960-196	@ MD 765Q TH CHG MP 4.39-4.42	MODIFICATION TO EXISTING TRAFFIC SIGNAL

Number of records: 5

HIGHWAY INFORMATION SERVICES DIVISION

Permit Num	County	Rte Num	Milepoint	Map Num	Map Cord	Location
01-1 ST 2/10 ✓ CO-7756-01	5	MD 318	8.30	H16	1156-315	0.43M E OF RELIANCE AVE (MD 313), S SIDE OF MD 318
<u>Description</u> <i>T/w changes</i>						<u>Reason</u>
CONSTR 1 TOWN OWNED STREET CONNECTION INTO FEDERALSBURG BUS. PARK						NEW RD?, AUX LANE (SEE 01-1MU)

Number of records: 1



HIGHWAY INFORMATION SERVICES DIVISION


SIGNALS FOR 2000 IMPROVEMENTS

12/03/2001

CHECK THESE SIGNALS FOR INTERSECTION CHANGES.
(FOR EXAMPLE: ACCEL/DECEL LANES OR TURN LANES.)

CO	ROUTE	MILE	MAP	COORD	LOCATION	DESCRIPTION
✓ 01-2515	MD 314 2/18 (Done)	0.74	F 16	1141-417	@ MU 213-STONESIFER DR, GREENSBORO 072	NEW FLASHING SIGNAL: HIB P/U FIRE HOUSE
✓ 01-3515	MD 331 2/18 (Done)	1.03	H15	1111-322	@ MAPLE RD Ave (MD 331)	NEW FLASHING SIGNAL

Number of records: 2



CONTRACT #	CO	ROUTE	BEG	END	DESCRIPTION
CL826BM2	6	CO 123	0.89		REPLACEMENT OF STRUC#CL0399

A-11

LOCATION *now a BRIDGE NOT CMP*

OVER GUNPOWDER FALLS (Est. CD 12/15/01) (Carroll Co project with SHA oversight)

FMIS CON #	AWARD	% COMP	CS	IMP YR
CL826BM2		62		2001

CONTRACT #	CO	ROUTE	BEG	END	DESCRIPTION
CL8195184	6	MD 32	18.08	18.81	URBAN STREET RECONSTRUCTION

LOCATION *T/W+6 ; ~~due to~~ Reconstruction ; ACSO involved*

B-11

FROM MU 434-PENNSYLVANIA AVE (OLD MD 526) TO MD 31

*MU 530
Co 247
MD 852K*

FMIS CON #	AWARD	% COMP	CS	IMP YR
CL819B51	10/06/1999	100	N	2001

CONTRACT #	CO	ROUTE	BEG	END	DESCRIPTION
CL8295176	6	MD 97	15.79	15.64	Intersection Improvements


B-11

LOCATION *MD 97 @ MD 140 T/W changes on MD 140*

Per my 01/08 conversation w/ John & Amy this is actually 8.03 TO 8.18 on MD 140 (no intersection here)


FMIS CON #	AWARD	% COMP	CS	IMP YR
CL829M21	07/13/2000	100	N	2001

Ran MD 97 & Malcolm Rd AS PART OF 01-3ST



<u>CONTRACT #</u>	<u>CO</u>	<u>ROUTE</u>	<u>BEG</u>	<u>END</u>	<u>DESCRIPTION</u>
01-1 ST CL7775177	6	MD 140	8.00	14.16	Safety and resurfacing. Est comp date: 5-30-02
<u>LOCATION</u>	Resurfacing ended @ 12.34		B-11/A11		
From Struc #0604101 (at MD 97) to CO 75-Pleasant Valley Rd					
<u>FMIS CON #</u>	<u>AWARD</u>	<u>% COMP</u>	<u>CS</u>	<u>IMP YR</u>	
CL777A21	06/05/2001	43		2001	


Number of records: 4



HIGHWAY INFORMATION SERVICES DIVISION

Permit Num	County	Rte Num	Milepoint	Map Num	Map Cord	Location
01-5 ST ✓ CL-7775-01	6	MD 26	9.06	C 11	809-573	OPPOSITE CALVERT WAY-CO 1424, S SIDE OF RD. INTO WOODSYDE ESTATES
Description <i>WORK NOT STARTED YET</i>						Reason
CONSTR PUBLIC ROAD AND CLOSE CONNECTOR RD (SPUR?) TO MD 850						NEW ROAD, SPUR ELIMINATED?
01-6 ST ✓ CL-7449-00	6	MD 27	0.81	C 10	755-558	@ RIDGE AVE-MT AIRY SHOPPING CENTER, N SIDE OF RD.
Description <i>T/w changes send out in 2002 - still under const.</i>						Reason
CONSTR AUX LANE & INTERSECTION IMPROVEMENTS						NEW AUX LNS, INT. IMPS (UNDER CONST 2000), SHLD WIDENING, GR
01-7 ST ✓ CL-7255-99	6	MD 27	17.73	B11	800-692 629	.30 MI S OF BOND ST INTO WESTMINSTER HIGHLANDS SUBDIVISION ON E SIDE
Description <i>still proposed A/T</i>						Reason
35' WIDE PUBLIC ST (BYFIELD ROAD) AND ADD LT LANE ON MD 27						CONSTRUCT BYFIELD RD AND LT LANE ON MD 27
01-8 ST ✓ CL-7750-01	6	MD 32	3.68	C11	813-574	0.06M N OF LONDONTOWN BLVD (CO 1042), E SIDE OF MD 32
Description <i>T/w change</i>						Reason
CONSTR CHANNELIZED ENT INTO ELDERSBURG MARKET PLACE						RTL WIDENING @WB MD 26 TO NB GEORGETOWN BLVD, SIGNAL MOD
01-9 ST ✓ CL-7741-01	6	MD 140	7.16	B11	809-629	@MD 140 & LEIDY RD (CO 507)
Description <i>see Reid notes</i>						Reason
RECONSTRUCT INTERSECTION - SEE WESTMINSTER IMP 2001-1,2,3						INTERSECTION RECONSTR, AUX LANES, MEDIAN WIDENING
01-10 ST ✓ CL-7764-01	6	MD 140	20.70	A10	755-661	0.06M E OF ROTH AVE (MU 0193) (MP 20.64), N SIDE OF MD 140
Description <i>T/wel; new imp (located @ 20.54)</i>						Reason
CONSTR RIGHT-IN ONLY PUBLIC RD ACCESS (DIVERN ST) INTO WHITE BIRCH ESTATES						NEW ROAD

*DESCRIPTIONS
DON'T MATCH
\$.02N OF CO 1042
@ CO 1042
TO MD 32*



HIGHWAY INFORMATION SERVICES DIVISION


SIGNALS FOR 2000 IMPROVEMENTS

12/06/2001

CHECK THESE SIGNALS FOR INTERSECTION CHANGES.
(FOR EXAMPLE: ACCEL/DECEL LANES OR TURN LANES.)

CO	ROUTE	MILE	MAP	COORD	LOCATION	DESCRIPTION
01-12ST 6 ✓	MD 26 A/T (done)	10.41	C11	813-571	@ GEORGETOWN BLVD (CO 1043)	MODIFICATION TO EXISTING TRAFFIC SIGNAL
01-13ST 6 ✓	MD 26 ADD RT/LR (done)	10.93	C11	817-570	@HEMLOCK DR (CO 697)	MODIFICATION OF TRAFFIC SIGNAL
01-14ST 6 ✓	MD 26 W changes (done)	10.06	C 11	815-574	@ MD 32	MODIFIED TRAFFIC SIGNAL
01-15 ST {	6 MD 27 } done	0	C10	755-558	@ RIDGEVILLE BLVD-MU 306 IN MOUNT AIRY	TRAFFIC SIGNAL MODIFIED: 05/14/2001
	6 MD 27	0	C10	755-558	@ RIDGEVILLE BLVD & RIDGESIDE DR-SHOPPIN	NEW TRAFFIC SIGNAL-OFF OF MD 27
01-19ST 6 ✓	MD 32 W changes (done)	3.68	C 11	815-574	@ LONDONTOWN BLVD-CO 1042	MODIFY TRAFFIC SIGNAL: 06/15/01, NEW GEOMETR
01-20ST 6 ✓	MD 75 HIB @ 0.51	0.51	B 10	750-632	@ LOCUST ST-MU 110 UNION BRIDGE	FLASHING FIRE HOUSE SIGNAL
01-22ST 6 ✓	MD 97 plv 2 HIBS	24.91	A11	798-667	NORTH OF CHARLES CARROLL ELEM. SCHOOL	NEW ADVANCE FLASHER SIGNAL FOR SCHOOL
01-26ST 6 ✓	MD 140 HIB 7.33 6.96		B11	809-628	SOUTH OF OLD BALTIMORE RD (CO 506)	NEW ADVANCED FLASHING TRAFFIC CONTROL SIG
01-27-ST 6 ✓	MD 140 T/L	7.59	B11	809-628	@OLD BALTIMORE RD (CO 506)	NEW TRAFFIC CONTROL SIGNAL
01-28ST 6 ✓	MD 140 ADD RT on mu 488	10.04	B11	803-640	@ SULLIVAN RD-MU 488 (155 WESTMINSTER)	MODIFY EXISTING TRAFFIC SIGNAL
01-30ST 6 ✓	MD 808 A N/T done	0.29	C10	754-558	@EAST RIDGEVILLE BLVD (MU 0306)	MODIFICATION OF TRAFFIC SIGNAL

Number of records: 12



HIGHWAY INFORMATION SERVICES DIVISION

Permit Num	County	Rte Num	Milepoint	Map Num	Map Cord	Location
1/4 CE-7355-99	7	MD 213	3.89	C 15	1016-560	0.84 MI N OF MD 282-MAIN ST, W SIDE OF RD
Description	ADD PROPOSED RD, UNSIGNED @ MP 3.89			Reason	NO AC/OC LANES!	
CONSTR 1 PUBLIC ST CONNECTION (COMMODORE DR) INTO ANCHORAGE FARMS SUB.						NEW ROAD: COMMODORE DR & LUSBY DR
1/3 CE-7855-01	7	MD 213	17.53	B 16	1132-640	0.14MI S OF CO 211-WHITE HALL RD, W SIDE OF RD.
Description	A/T (JUST STATISTICAL CONSTRUCTION)			Reason		
CONSTR 1 ENT INTO SOUTHFIELD PARK CENTER, WIDEN ROAD + AUX LANES						NEW AUX LANES + ROAD IMPROVEMENTS
1/3 CE-7677-00	7	MD 213	20.65	A16	1127-657	0.89M N OF MD 279, E SIDE OF RD
Description	ADD ENT @ MP 20.60 NO TURN LANES			Reason		
CONSTR 1 ENT INTO PROP CHRIST UNITY CENTER						190' OF SHOULDER WIDENING
1/3 CE-7796-01	7	MD 273	2.15	A 15	1067-682	0.68MI E OF MD 274 (MP 2.28), N SIDE OF RD, NEAR RISING SUN
Description	ADD TL @ MP 2.01, ENT TO S.S.			Reason	MP 2.26-2.30 ADD SDWK + RTL W CURB	
CONSTR PUBLIC RD CONNECTION: MAPLE HEIGHTS LA						NEW ROAD AND SIDEWALK
1/3 CE-7776-01	7	MD 274	4.84	A 15	1080-667	0.16MI W OF KAREN DR-CO 378, N SIDE OF RD.
Description	MP 4.88-492-499			Reason	ADD TURN LANES + CURB	
CONSTR 1 PUBLIC ROAD (MANOR HOUSE DR) INTO CHANTILLY MANOR SECTION II						NEW ROAD
1/3 CE-6060-96	7	MD 781	0.25	A16	1140-652	.76 MI N OF US 40
Description	NO SIGN OF (VIRGINIA DR) - NO POSSIBILITY @ MP 25			Reason		
CONSTRUCT PUBLIC ST(VIRGINIA DR) INTO TURNQUIST SUBDIVISION						NEW ROAD (PROPOSED IN 1998, AROUND SPY GLASS DR)
1/3 CE-7269-99	7	MD 781	0.82	A16	1141-646	23 MI FROM US 40 OPPOSITE DANFORD DR ON E SIDE OF RD
Description	PROPOSED ENT @ MP .82 PICKED UP ON			Reason	STATE REINVENTORY 4/27/01	
25' ENT, 40' PUBLIC ST AND DECELERATION LANE ON MD 781						ADD ENT, PUBLIC RD. AUX LA'S DONE INV. ROAD

01-01 ST

01-02 ST


01-03 ST

01-04 ST

01-05 ST

01-06 ST

01-07 ST




HIGHWAY INFORMATION SERVICES DIVISION

Permit Num	County	Rte Num	Milepoint	Map Num	Map Cord	Location	
CE-6701-98	7	US 40	1.76	B15	1070-635	.58 MILE EAST OF MD 222(1.18)	
<u>Description</u>	STILL PROPOSED - NO CHG					<u>Reason</u>	01-08 ST (From 99-8 ST)
CONSTRUCT ENTRANCE INTO WOODSIDE MOBILE HOME PARK						NEW ROAD ENT IS @ M.P. 1.76	

Permit Num	County	Rte Num	Milepoint	Map Num	Map Cord	Location	
CE-7452-00	7	US 40	6.31	B 15	1088-643	0.96 MI W OF RED TOAD RD-CO 79,N SIDE OF RD.	
<u>Description</u>	A/T					<u>Reason</u>	01-09 ST
CONSTR ENT INTO CECIL CO PUBLIC AUCTION FACILITY, & SHLDR IMPROV'S						SHOULDER WIDENING/IMPROVEMENTS	

Number of records: 9



CONTRACT #	CO	ROUTE	BEG	END	DESCRIPTION
CE7735184	7	MD 222	0	0.60	Urban Rehabilitation. Est. Comp date: 12-02-01

1/2/02

LOCATION

STILL UNDER CONSTRUCTION

BIS 1062-630

01-10 ST


Fr. MP 0 MD 7-B to MP 0.60 Perryville M.S. including MD 7-B fr MP 0.45 to MP 0.53 Cecil Ave

FMIS CON #	AWARD	% COMP	CS	IMP YR
CE773A51	02/09/2001	34		2001

(SEE CONTRACT COVER SHEET)

Number of records: 1

ATTACHED



COUNTY:
MUNICIPAL:

REQUEST FOR FIELD INVENTORY
2001 STATE EXTRAS


HISD - SHA

IMPR. NUMBER	ROAD NUMBER	ROAD NAME	MILEPT FROM/TO	FROM		TO		MAP DESIGNATION			PREV. INV.?	REQUEST BY:	DATE:
				ROAD NUMBER	ROAD NAME OR TERMINI	ROAD NUMBER	ROAD NAME OR TERMINI	MAP NO.	COORDINATES				
✓ ST 01-01 EX	MD 273	Rising Sun Rd	0.00-0.48	US 1	Conowingo Rd	CO 131	Carter Rd	A 14/15	1055	679	Y	WS	08/08/01
FIELD REQUEST													
NOTES: INVENTORY A/T SEE GPS Inventories were updated in the office													

IMPR. NUMBER	ROAD NUMBER	ROAD NAME	MILEPT FROM/TO	FROM		TO		MAP DESIGNATION			PREV. INV.?	REQUEST BY:	DATE:
				ROAD NUMBER	ROAD NAME OR TERMINI	ROAD NUMBER	ROAD NAME OR TERMINI	MAP NO.	COORDINATES				
FIELD REQUEST													
NOTES:													

IMPR. NUMBER	ROAD NUMBER	ROAD NAME	MILEPT FROM/TO	FROM		TO		MAP DESIGNATION			PREV. INV.?	REQUEST BY:	DATE:
				ROAD NUMBER	ROAD NAME OR TERMINI	ROAD NUMBER	ROAD NAME OR TERMINI	MAP NO.	COORDINATES				
FIELD REQUEST													
NOTES:													

IMPR. NUMBER	ROAD NUMBER	ROAD NAME	MILEPT FROM/TO	FROM		TO		MAP DESIGNATION			PREV. INV.?	REQUEST BY:	DATE:
				ROAD NUMBER	ROAD NAME OR TERMINI	ROAD NUMBER	ROAD NAME OR TERMINI	MAP NO.	COORDINATES				
FIELD REQUEST													
NOTES:													



CONTRACT #	CO	ROUTE	BEG	END	DESCRIPTION
CH553BM2	8	CO 57	1.55	1.65	REPLACEMENT OF BRIDGE ON ACTON LA OVER MATTAWOMAN CREEK. STRUC# P0410 @ MP 1.58 See Co Imp #'s: 2001-24, 25A, 26A
LOCATION 2/26					
OVER MATTAWOMAN CREEK (EST. CD 03/09/2002). See Co. Imp. #'s 2001-24, 25A, & 26A. RELOCATION - NEW BRIDGE 40' J JW-W					
FMIS CON #	AWARD	% COMP	CS	IMP YR	
CH553B52		100	N	2001	

CONTRACT #	CO	ROUTE	BEG	END	DESCRIPTION
CH6255176	8	MD 5	12.45	12.85	Constr access road
LOCATION T W CRG MP 12.45-13.37					
From (approximately) Substation RD-CO 62 to Council Oak DR-CO 936					
FMIS CON #	AWARD	% COMP	CS	IMP YR	
CH625B51	07/05/2000	100	N	2001	

ALSO: RELOCATION OF CO 61 (00-125) (T.04)
SEE GRV
SHLAGEL RD
Did State relocate?
Emailed Wes Chan 3/15/2002 for plans

CONTRACT #	CO	ROUTE	BEG	END	DESCRIPTION
CH6125184	8	MD 210	0.85 .03	0.33 .72	Streetscape
LOCATION 2/27					
From 0.09 mi E of Dogwood St-MU 0060 to (Indian Head Ave?-MU 111) US Welfare Center					
FMIS CON #	AWARD	% COMP	CS	IMP YR	
CH612A51	06/28/2000	90	N	2001	

T/W CRG MP .03-.72 SEE INV
I SDWKS LEFT

01-185

01-251


01-251



01-451

CONTRACT #	CO	ROUTE	BEG	END	DESCRIPTION
✓ CH6375177	8	US 301	14.81	19.55	Safety and resurfacing. Est. CD 11/15/01
LOCATION					<p style="color: blue;">I 11 803-253</p> <p style="color: red;">NFS 27.57 16.00</p> <p style="color: red;">NEW ENT 2057 @ 16.15</p> <p style="color: blue;">VARIOUS MINOR CHGS TO AUX LANES</p> <p style="color: blue;">SEE INV.</p>
From MD 6 to MD 227-South Bound Lane					
FMIS CON #	AWARD	% COMP	CS	IMP YR	
CH6375177	06/18/2001	80	N	2001	

Number of records: 4



HIGHWAY INFORMATION SERVICES DIVISION

Permit Num	County	Rte Num	Milepoint	Map Num	Map Cord	Location
CH-7516-00	8	MD 6	37.81	I 12	857-233	0.02 MI W OF ST MARYS CO LINE-(BEETHOVENS PLACE), N SIDE OF RD

01-55 ✓
 Description ADD AUX MP 37.79 - 37.89 (06 INTO REASON ST MARYS CO)
 RECONSTR INT, WIDEN RD TO ADD AUX LANES NEW AUX LANES/ROAD WIDENING (NOT DONE IN 2000)

Permit Num	County	Rte Num	Milepoint	Map Num	Map Cord	Location
CH-7114-99	8	MD 210	4.47	H 10	751-279	@ LAUREL DR-CO 23, N SIDE OF INDIAN HEAD HWY.

01-65 ✓
 Description T/W CHG ON SPUR .05 - 24', 2-8' S SHOES REASON NO CHG TO MD 210
 INCREASE WIDTH OF SPUR CONNECTING MD 210 & CO 22 (CHAPMANS LANDING RD) ROAD WIDENING TO SERVICE MONTROSE FARM SUBDIVISION

Permit Num	County	Rte Num	Milepoint	Map Num	Map Cord	Location
CH-5725-95	8	MD 224	19.40	I 10	750-264	.08 MI N OF SWEDEN POINT RD (CO 1479)

01-75 ✓
 Description A/T AT MP 19.55 - 19.64 SEE INV. REASON
 CONSTRUCT ENT INTO SMALLWOOD STATE PARK ACCEL/DECEL LANES

Permit Num	County	Rte Num	Milepoint	Map Num	Map Cord	Location
CH-6949-98	8	MD 224	22.60	I 10	762-272	@ LACKEY HIGH SCHOOL, S SIDE OF CHICAMUXEN RD, 0.57 MI W OF MD 425

01-85 ✓
 Description ADD ACCEL LANE MP 22.75 - 22.79 REASON AT 22.57, .62 + .66 ALREADY PICKED UP
 CONSTR 1 NEW ENT + 1 BYPASS & 1 ACCEL LANE NEW AUX LANES (UNDER CONST IN 1999 & 2000)

Permit Num	County	Rte Num	Milepoint	Map Num	Map Cord	Location
CH-7732-01	8	MD 225	9.82-9.84	I 11	800-257	.09M E OF QUAILWOOD PKWY (CO 1152), N SIDE OF MD 225

01-95 ✓
 Description ENT A/T + NO AUX LANES - PICKED UP T/W CHG MP 9.73 REASON MP 9.42 - 10.05 SEE INV.
 CONSTR ENT INTO FIRST BAPTIST CHURCH OF LAPLATA ACCEL/DECEL LANES

Permit Num	County	Rte Num	Milepoint	Map Num	Map Cord	Location
CH-7496-00	8	MD 227	3.03 2.90	H 11	778-297	0.19 MI N OF ARBOR LA-CO 326, E SIDE OF ROAD.

01-105 ✓
 Description ADD AUX LNS MP 2.82 - 3.03 REASON
 CONSTR 1 NEW ROAD (LANTANA DR) INTO STRAWBERRY HILLS SUB. NEW ROAD & ROAD IMPROVEMENTS

Permit Num	County	Rte Num	Milepoint	Map Num	Map Cord	Location
CH-7055-99	8	MD 228	2.36	H 11	812-297	SW CORNER OF BERRY RD (MD 228) & MIDDLETON RD-CO 50.

01-115 ✓
 Description 2/27 MP 2.33 - 2.36 REMOVE RTL REASON TRAFFIC SIGNAL ON DESCENDING SIDE ONLY
 CONSTR 1 TEMP ENT + 1 DECEL & 1 RT LANES INTO AMOCO/SUBWAY SITE NEW AUX LANES (UNDER CONST IN 2000)

HIGHWAY INFORMATION SERVICES DIVISION

01-1251 ✓

Permit Num	County	Rte Num	Milepoint	Map Num	Map Cord	Location
CH-7453-00	8	MD 228	2.47	H-11	812-297	FROM CO 50 TO CO 877, S SIDE OF ROAD.
Description	2/27	ADD RTL MP 2.33 - 2.44 SJ			Reason	(RELOCATION OF INTERSECTION) (STILL UNDER CONSTRUCTION) 2002 ROAD RECONSTRUCTION OF CO 50-MIDDLETOWN RD & NEW AUX LA SEND OUT NEXT YEAR!
RELOCATE MIDDLETOWN RD TO OPPOSITE OF IRONWOOD DR. + NEW AUX LANES						

01-1851 ✓

Permit Num	County	Rte Num	Milepoint	Map Num	Map Cord	Location
CH-7688-00	8	MD 231	2.08	I12	852-252	1.2M W OF MD 5, SOUTH SIDE OF MD 231
Description	2/28	T/W CHG MP 2.19 - 2.28 SJ			Reason	
CONSTR 1 PUBLIC STREET INTO LAKE JAMESON						
AUX LANE CHANGES						

01-1451 ✓

Permit Num	County	Rte Num	Milepoint	Map Num	Map Cord	Location
CH-6798-98	8	MD 231	7.99	I12	882-250	MD 231 .95 +- MILE WEST OF MAXWELL DR CO 1201
Description	2/28	(794 - 803) BARNEY DR ↑ AUX LANES + LOCATION			Reason	ALREADY PICKED UP - ADD NAME OF RD.
CONSTRUCT PUBLIC STREET (KINGWOOD LANE) INTO BENEDICT PLANTATION						
NEW ROAD (PROPOSED IN 1999 & 2000)						

01-1551 ✓

Permit Num	County	Rte Num	Milepoint	Map Num	Map Cord	Location
CH-7539-00	8	MD 231	4.15 31	I12	867-258	0.76 MI E OF MD 5, S SIDE OF ROAD.
Description	2/28	AT (4.24 - 4.37) ALREADY PICKED UP!			Reason	
CONSTR 1 PUBLIC RD (BROOKLEIGH WOOD LA) + AUX LANES						
NEW ROAD AND AUX LANES (RD PROP IN 2000)						

01-1651 ✓


Permit Num	County	Rte Num	Milepoint	Map Num	Map Cord	Location
CH-7595-00	8	MD 231	6.39 43	I12	876-254	.03M E OF TEAGUES POINT RD (CO 80), S SIDE OF MD 231
Description	2/28	TIE IN PUBLIC RD @ MD 6.43 NO T/W			Reason	CHG TO MP 231
CONSTR 1 PUBLIC STREET INTO EASTERN HILLS SUB.						
NEW RD, AUX LANES						


01-1751 ✓

Permit Num	County	Rte Num	Milepoint	Map Num	Map Cord	Location
CH-7386-00	8	MD 488	0.28	I11	812-255	0.28 MI N OF MD 6-CHARLES ST, N SIDE OF RD.
Description	2/27	T/W CHG MP .26 -.52 ADD AUX LNS			Reason	SEE INV.
CONSTR 1 ENT (LLANO DR) INTO AGRICOPIA FARMS SUBDIVISION+RD WIDENING						
TRAFFIC MITIGATION IMPROVEMENTS, RD WIDENING						

01-1851 ✓

Permit Num	County	Rte Num	Milepoint	Map Num	Map Cord	Location
CH-7419-00	8	MD 925	10.09 31	I11	821-284	0.11 MI N OF SMALLWOOD DR-CO 345, E SIDE OF ROAD.
Description	N/T	PICKED UP 2001 - MP 1.29 - 1.33			Reason	@ 1.19 ↑
CONSTR 1 ENT, WIDEN MD 925, RESTRIPE						
ENT AT MP 1.31						
ROAD WIDENING, RESTRIPE, NEW AUX. LANES (UNDER CONST 2000)						





HIGHWAY INFORMATION SERVICES DIVISION


SIGNALS FOR 2000 IMPROVEMENTS

01/03/2002

CHECK THESE SIGNALS FOR INTERSECTION CHANGES.
(FOR EXAMPLE: ACCEL/DECEL LANES OR TURN LANES.)

CO	ROUTE	MILE	MAP	COORD	LOCATION	DESCRIPTION
01-255T ✓ 8 2/26	MD 5 BU	0.67	H11	831-286	@VIVIAN ADAMS RD (CO 970) ADD T.S. <i>ADD T.S. 9970</i>	MODIFICATION TO TRAFFIC SIGNAL <i>NO T/W CHGS</i>
01-265T ✓ 8 3/26	US 301 US 301 AT	25.20	H11	831-295	@ PIERCE RD CO 1436 - ADD TS CO 260 <i>AT</i>	MODIFICATION TO EXISTING TRAFFIC SIGNAL
01-275T ✓ 8 2/27	US 301 ADD FY AT MP 16.40	16.00	I 11	804-260	US 301-CRAIN HWY N OF HERITAGE GREEN PKW SBL ONLY!	NEW ADVANCED FLASHING SIGNAL

Number of records: 3



HIGHWAY INFORMATION SERVICES DIVISION

01-15T

2/18

01-2

ST

2/18

✓

Permit Num	County	Rte Num	Milepoint	Map Num	Map Cord	Location
D-7211-99	9	MD 14	3.67	I 15	1109-279	0.28 MI W OF EAST NEW MARKET BYPASS-MD 392, S SIDE OF RD.
<u>Description</u> NOT YET STARTED						<u>Reason</u>
CONSTR 1 PUBLIC RD (PARADISE LA) INTO THE CROSSING AT EAST NEW MARKET						NEW ROADS-PARADISE LA+TIE INS (not done in 2000)
Permit Num	County	Rte Num	Milepoint	Map Num	Map Cord	Location
D-7651-00	9	MD 392	2.84	H15	1119-289	.23M S OF ENTERPRISE DR (MU 0285), (MAY BE MP 3.56), NW S OF MD 392
<u>Description</u> DOES NOT EXIST YET CHECKED BETWEEN						<u>Reason</u>
CONSTR COMM. ENT INTO THE WARWICK CORP. WAREHOUSE 2.69 TO 3.88						AUX LANES

Number of records: 2

CONTRACT #	CO	ROUTE	BEG	END	DESCRIPTION
01-3 ST DO5835176	9	US 50	8.50	8.55	Reconstruct R/R crossing

LOCATION

✓ @ R/R crossing # 532 064 F *A/T*

FMIS CON #	AWARD	% COMP	CS	IMP YR
2/18 DO583				2001

CONTRACT #	CO	ROUTE	BEG	END	DESCRIPTION
01-4 ST DO5785170	9	US 50	0	2.70	SIX LANE RECONSTRUCTION

LOCATION

2/18 *TLW changes; add ent*
FR CHOPTANK RIVER ST#9021 TO CO 168-BUCKSTOWN RD/MD 750

FMIS CON #	AWARD	% COMP	CS	IMP YR
	08/09/2000	88		2001


CONTRACT #	CO	ROUTE	BEG	END	DESCRIPTION
01-5 ST DO5195177	9	US 50	6.06	8.51	Safety and Resurfacing. Est C D: 12-31-01

LOCATION

2/18 *ADD signs; shortened R/R; ADD ent*
From Chateau Rd-CO 201 to Linkwood Dr-CO 195. Bids opened 6/14/01

FMIS CON #	AWARD	% COMP	CS	IMP YR
2/18 ✓	08/20/2001	16		2001

Number of records: 3



HIGHWAY INFORMATION SERVICES DIVISION


SIGNALS FOR 2000 IMPROVEMENTS

12/05/2001

CHECK THESE SIGNALS FOR INTERSECTION CHANGES.
(FOR EXAMPLE: ACCEL/DECEL LANES OR TURN LANES.)

CO	ROUTE	MILE	MAP	COORD	LOCATION	DESCRIPTION
01-6 ST 9 ✓	US 50 21.8	1.72	I-15	1068-265	@WOODS RD (MU 1550/CO175)	MODIFICATION TO EXISTING TRAFFIC SIGNAL
01-7 ST 9 ✓	US 50 21.8 8.40 & 8.76 FY ABOVE FIREHOUSE SIGN	8.59	I-15	1102-260	@ LINKWOOD FIRE DEPARTMENT	INSTALLATION OF NEW FIREHOUSE SIGNAL

Number of records: 2



01-1 ST

CONTRACT #	CO	ROUTE	BEG	END	DESCRIPTION
FR8665572	10	IS 70	14.65		INTERCHANGE RECONSTRUCTION: NEW RAMPS (Rev. Comp. Date: 6/30/02)
LOCATION <i>IS 70 @ IS 270</i> <i>Still under construction</i> <i>- Resurf -</i>					
FMIS CON #	AWARD	% COMP	CS	IMP YR	
FR866B55	05/21/1999	96	Y	2001	

01-2 ST


CONTRACT #	CO	ROUTE	BEG	END	DESCRIPTION
FR3295180	10	IS 70	0	13.97	Resurface/Rehabilitate Bridge Decks of 7 dual bridges
LOCATION <i>Plu BRIDGE SURFACES</i>					
from Washington/Frederick Co Line to West of Frederick Map: B-8, 630-620					
FMIS CON #	AWARD	% COMP	CS	IMP YR	
FR329B51	01/04/2000	83	N	2001	

01-3 ST

CONTRACT #	CO	ROUTE	BEG	END	DESCRIPTION
FR3475180	10	MD 76	0.16	0.20	Bridge replacement
LOCATION <i>Plu Rt + Bridge Surface (Done)</i>					
Structure #10048 over Maryland Midland Railroad					
FMIS CON #	AWARD	% COMP	CS	IMP YR	
FR347B51	01/19/2001	100	N	2001	

01-4 ST

CONTRACT #	CO	ROUTE	BEG	END	DESCRIPTION
FR3685177	10	MD 464	1.03	7.98	Safety and Resurfacing. Est C.D: 10-30-01
LOCATION <i>T/w change (Done), US 15 now signed @ MD464</i>					
From 9th Ave-MU 9092, Brunswick (17) to US 15					
FMIS CON #	AWARD	% COMP	CS	IMP YR	
FR368B51	04/25/2001	93	N	2001	



01-5
ST

CONTRACT #	CO	ROUTE	BEG	END	DESCRIPTION
FR3185171	10	MD 475	0	0.40	East St ext - Rte designation MD 475 MOU 2/3/99.

LOCATION *T/W+L; new end*
Tie in MU1400 & MU0450 & MD144FA

From East St, MU0570 and E Patrick St, MD 144FA to South St, MU 1400.

2/11/00

FMIS CON #	AWARD	% COMP	CS	IMP YR
FR318B51	02/01/2000	100	N	2001

see attachment

01-6
ST

CONTRACT #	CO	ROUTE	BEG	END	DESCRIPTION
FR3315177	10	US 40	11.73	13.17	Safety and Resurfacing also check US 15 & 15B (under construction in 2000)


LOCATION *ext 1 lane; ADD ENTS*

From Waverly Dr-MU 1545 in (57) Frederick to End Of State Maintenance

2/15

FMIS CON #	AWARD	% COMP	CS	IMP YR
FR331	02/25/2000			2001

Number of records: 6

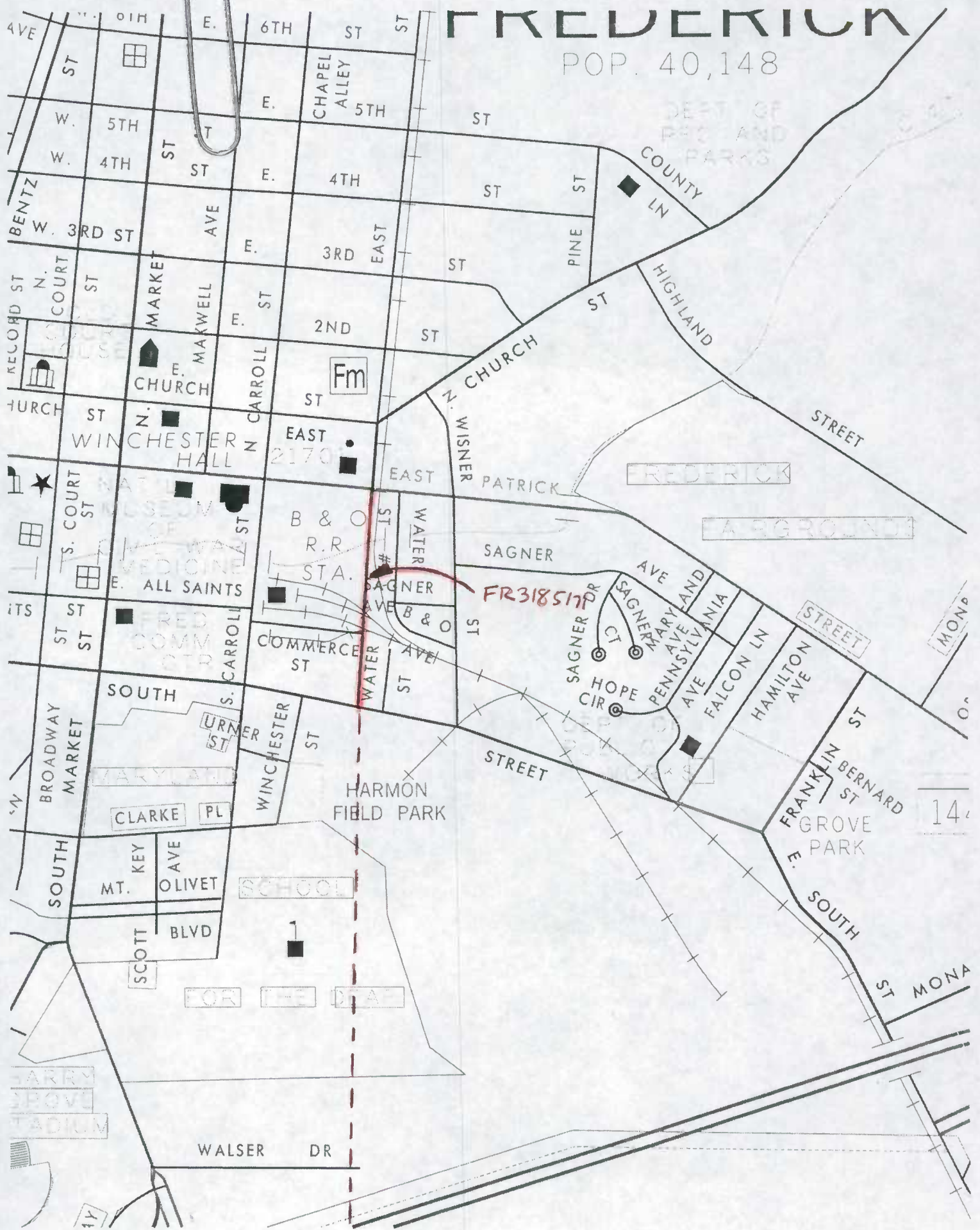


01-5 ST

FREDERICK

POP. 40,148

DEPT. OF
PUB. AND
COUNTY
PARKS




Fm

EAST 2170

FR318517


14

FR318517



HIGHWAY INFORMATION SERVICES DIVISION

Permit Num	County	Rte Num	Milepoint	Map Num	Map Cord	Location
01-7 ST ✓ 2/12 F-7597-00	10	MD 17	19.36	B 9	642-610	0.09MI S OF US 40, E SIDE OF ROAD.
Description <i>T/w change - ent built w/gate (Done)</i>						Reason
CONSTR 1 ENT INTO DOUB'S MEADOW PARK+AUX LANE						300'+ OF AUX LANE
Permit Num	County	Rte Num	Milepoint	Map Num	Map Cord	Location
01-8 ST 2/14 F-6639-97	10	MD 27	0.27	D 9 C 10	646-525	MD 27 @ MILL BOTTOM ROAD
Description <i>(Done) ADD ENT</i>						Reason
RECONSTRUCT ENTRANCE FROM EXXON GAS STATION						INTERSECTION IMPROVEMENTS
Permit Num	County	Rte Num	Milepoint	Map Num	Map Cord	Location
01-9 ST 2/11/02 F-7820-01	10	MD 77	8.74	A 9	690-647	0.30MI E OF MD 550-JIMTOWN RD, S SIDE OF ROAD.
Description <i>T/w change + 2 ent + school (Done)</i>						Reason
CONSTR 2 ENT INTO THURMONT PRIMARY SCHOOL+ AUX LANE						300' OF NEW AUX LANE
Permit Num	County	Rte Num	Milepoint	Map Num	Map Cord	Location
01-10 ST 2/12 F-6794-98	10	MD 80	8.23	C 10	714-551	MD 80 .25 +- MILE EAST OF PRICES DISTILLERY RD CO 369
Description <i>T/w change, ADD ENT (BYPASS NOT DONE YET)</i>						Reason
CONSTRUCT NEW DIV. ENT. INTO WHISKEY CREEK GOLF COURSE						NEW ENT. ACCEL/DECEL AND BYPASS LANES
Permit Num	County	Rte Num	Milepoint	Map Num	Map Cord	Location
01-11 ST 2/12 F-7169-99	10	MD 80	6.84?	C 10	708-548	0.03 MI E OF SPENCER LA-CO 1000, N SIDE OF RD.
Description <i>T/w changes; (Done)</i>						Reason
CONSTR PUBLIC RD (ROYAL CREST DR)+AUX LANES & MODS TO MD 80						NEW ROAD & AUX LANES
Permit Num	County	Rte Num	Milepoint	Map Num	Map Cord	Location
01-12 ST 2/14 F-7621-00	10	MD 85	9.66	C 9	685-567	@ INTERSECTION OF MD 85 & CO 569-GROVE RD, N/E CORNER
Description <i>T/w change, Plu ent, SW, Rmsw</i>						Reason
CONSTR 1 ENT INTO 7-ELEVEN STORE #16849+AUX LANE & SIDEWALKS						NEW AUX LANE & SIDEWALKS
Permit Num	County	Rte Num	Milepoint	Map Num	Map Cord	Location
01-13 ST 2/15 F-7768-01	10	MD 180	14.25	C 9	675-571	0.15M W BUTTERFLY LA-CO 227 (MP 14.16), N SIDE OF MD 180
Description <i>NOT Done</i>						Reason
CONSTR PUBLIC ST (SWALLOWTAIL DR)						NEW RD



HIGHWAY INFORMATION SERVICES DIVISION

01-14
ST
2/14

Permit Num	County	Rte Num	Milepoint	Map Num	Map Cord	Location
F-6921-98	10	MD 351	4.21	C 9	675-568	0.19 MI N OF CRESTWOOD BLVD-CO 1179, E SIDE OF RD
Description <i>only 1 ent Built - no T/L</i>						Reason
CONSTR 2 PUBLIC ST'S INTO BALLENGER CREEK CENTER+NEW TRAFFIC LIGHT						NEW ROADS & ROAD IMPROVEMENTS SEE 01-43CO

01-15
ST
2/12

Permit Num	County	Rte Num	Milepoint	Map Num	Map Cord	Location
F-7751-01	10	MD 355	8.91	C9	687-566	0.07M N OF LOWES LA (CO 1678) (MP 8.98), W SIDE OF MD 355
Description						Reason
RECONSTR ENT TO A CHANNELIZED DIRECTIONAL ENT						RESURFACING, WIDENING, SIGNAL INSTALLATION, AUX LANES?

01-16
ST
2/12

Permit Num	County	Rte Num	Milepoint	Map Num	Map Cord	Location
F-7705-00	10	MD 355	0.60	D 10	710-533	OPPOSITE CO 385-LEWISDALE RD
Description <i>T/W change; pl ent (Done)</i>						Reason
CONSTR 1 ENT INTO HYATTSTOWN BUS. PARK+ROAD WIDENING, RESTRIPIING						ROAD WIDENING/NEW AUX LANE

01-17
ST
2/11/02

Permit Num	County	Rte Num	Milepoint	Map Num	Map Cord	Location
F-7555-00	10	MD 355	12.29	C 9	684-583	@ 15TH & 16TH ST'S (MU 9150, MU 9160), W SIDE OF RD. (FREDERICK-57)
Description <i>A/T</i>						Reason
RECONSTR 3 ENT INTO GOVERNOR THOMAS JOHNSON H.S.+SIDEWALKS						NEW SIDEWALKS

01-18
ST
2/11/02


Permit Num	County	Rte Num	Milepoint	Map Num	Map Cord	Location
F-7085-99	10	MD 355	12.81	C9	687-585	0.04 MI S OF SCHIFFERSTADT BLVD-(FREDERICK 57)MU 1329, E SIDE OF RD
Description <i>A/T School not there</i>						Reason
CONSTR AUX LA+CURB GUTTER & SIDEWALK INTO THOMAS JOHNSON M.S.						NEW AUX LANE & T/W CHANGES

01-19
ST
2/8/02

Permit Num	County	Rte Num	Milepoint	Map Num	Map Cord	Location
F-7582-00	10	MD 550	12.90	A 9	690-645	0.18 MI N OF CO 557-LONG RD, E SIDE OF ROAD.
Description <i>T/w changes (Done)</i>						Reason
CONSTR 1 PUBLIC ROAD (BENNETT DR) INTO BENNETT ESTATES+AUX LA						NEW ROAD, AUX LANES, & SIDEWALKS - THUR. IMP 01-1

01-20
ST
2/1/02

Permit Num	County	Rte Num	Milepoint	Map Num	Map Cord	Location
F-7661-00	10	MD 550	14.64	A 9	685-655	0.05MI S OF US 15 OFF RAMPS, W SIDE OF RD. ACROSS FROM SHEETZ
Description <i>Ent, SW & TW changes</i>						Reason
CONSTR 1 ENT INTO THURMONT BURGER KING+SIDEWALKS						NEW SIDEWALK




HIGHWAY INFORMATION SERVICES DIVISION

Permit Num	County	Rte Num	Milepoint	Map Num	Map Cord	Location
01-21 ST ✓ F-7695-00	10	MD 550	15.03	A 9	683-660	0.66MI N OF US 15, E SIDE OF ROAD.
Description						Reason
TIW changes. Co 70 SCRAPED NOW PART OF NEW SECTION OF Co 30. CO 30 REALIGNED & UNDER CONSTRUCTION - SEND CO 30 BACK OUT						NEW ROAD NEXT YR.
2/1/02 CONSTR 1 NEW PUBLIC ROAD (KELBAUGH RD)+MINOR ROAD WIDENING						
Permit Num	County	Rte Num	Milepoint	Map Num	Map Cord	Location
01-22 ST ✓ F-7566-00	10	US 40	12.76	C 9	674-577	0.05 MI W OF MU 725-HOKE PL (FREDERICK-57), S SIDE OF ROAD.
Description						Reason
Done						
CONSTR 2 ENT INTO GOLDEN MILE RETAIL (ROCK HILL) CENTER						300' OF AUX LANE
Permit Num	County	Rte Num	Milepoint	Map Num	Map Cord	Location
01-23 ST ✓ F-7850-01	10	US 40 AL	6.48	C-9	652-583	0.19M W OF HOLLOW RD (CO 139), (MP 6.49), S SIDE OF US 40 AL
Description						Reason
ADD RD (Done)						
CONSTR PUBLIC ST (MIDDLETOWN PARKWAY) INTO GLENBROOK SUBDIVISION						NEW ROAD, AUX LNS. - MIDDLETOWN IMP 01-09.
Permit Num	County	Rte Num	Milepoint	Map Num	Map Cord	Location
01-24 ST ✓ F-7791-01	10	US 40 AL	4.59	C 9	643-588	OPPOSITE EASTERN CIR-MU 28-MIDDLETOWN, N SIDE OF RD.
Description						Reason
TIW change on US 40 ALT (Done)						
CONSTR 1 PUBLIC RD ENT INTO NORTH POINTE SUB. (NORTH POINTE TERRACE)						NEW RD. - MIDDLETOWN IMP 01-08

Done KP

Number of records: 18



HIGHWAY INFORMATION SERVICES DIVISION


SIGNALS FOR 2000 IMPROVEMENTS

12/26/2001

CHECK THESE SIGNALS FOR INTERSECTION CHANGES.
(FOR EXAMPLE: ACCEL/DECEL LANES OR TURN LANES.)

CO	ROUTE	MILE	MAP	COORD	LOCATION	DESCRIPTION
0125	MD 77 ✓	0.58	A9	658-658	@ MD 77 (FOXVILLE RD), W OF HERMAN HAUVER	NEW ADVANCED FLASHER
ST 10	MD 77 ✓	1.58	A9	658-658	@ MD 77 (FOXVILLE RD), E OF HERMAN HAUVER	NEW ADVANCED FLASHER
0126	MD 77 ✓	2.25	A9	662-657	@MD 77, W OF CATOCTIN MOUNTAIN PARK	NEW ADVANCED FLASHER
0127	MD 77 ✓	6.51	A9	680-651	@MD 77, E OF CATOCTIN MOUNTAIN PARK	NEW ADVANCED FLASHER
0128	MD 80 ✓	5.02	D 9	700-543	@ IS 270 E. RAMP/PARK-N-RIDE	NEW TRAFFIC SIGNAL
0129	MD 144 ✓	4.05	C9	688-575	@ FRANKLIN ST-MU 660	MODIFICATION TO TRAFFIC SIGNAL
0130	MD 355 ✓	8.91	C9	687-567	MD 355@LOWES LA (CO1678)	NEW TRAFFIC CONTROL SIGNAL
0131	MD 355 ✓	10.00	C 9	684-571	@I-70, NORTH RAMP	MODIFICATION TO TRAFFIC SIGNAL
0132	MD 355 ✓	12.25	C 9	687-583	S OF SCHIFFERSTADT RD (MU 1329)	NEW ADVANCED FLASHING TRAFFIC CONTROL SIG
0133	MD 355 ✓	12.49	C 9	687-583	N OF SCHIFFERSTADT RD (MU 1329)	NEW ADVANCED FLASHING TRAFFIC CONTROL SIG
0134	MD 355 ✓	12.81	C9	687-583	MD 355 @ SCHIFFERSTADT BLVD	NEW TRAFFIC CONTROL SIGNAL
0135	US 15 ✓	3.46	D9	653-539	@ BASFORD RD-CO 291	NEW FLASHING TRAFFIC SIGNAL
0136	US 15 ✓	5.25	C9	656-548	@ MOUNTVILLE RD-CO 287	NEW FLASHING TRAFFIC SIGNAL
0138	US 40 ✓	11.73	C9	671-580	@WAVERLY DR	MODIFICATION TO EXISTING TRAFFIC SIGNAL

Number of records: 14



IMPR. NUMBER	ROAD NUMBER	ROAD NAME	MILEPT FROM/TO	FROM		TO		MAP NO.	MAP DESIGNATION		PREV. INV.?	REQUEST BY:	DATE:
				ROAD NUMBER	ROAD NAME OR TERMINI	ROAD NUMBER	ROAD NAME OR TERMINI		COORDINATES				
				X	Y								
01 ST Extra#1	MD 27	Ridge Rd	special	CO 1006	Brown Church Rd		Carroll County Line	C 10	751	552	YES	WS	10-23-2001
FIELD REQUEST	Please Re-inventory, GPS, & Tie In this road from, CO 1006 in Montgomery County to the Carroll Co Line. Also GPS intersecting roads (from known points) in order to get a correct measurement of the county boundaries on this road.												
NOTES:	Field Crew: See MD 27 attachments.												


4/4

IMPR. NUMBER	ROAD NUMBER	ROAD NAME	MILEPT FROM/TO	FROM		TO		MAP NO.	MAP DESIGNATION		PREV. INV.?	REQUEST BY:	DATE:
				ROAD NUMBER	ROAD NAME OR TERMINI	ROAD NUMBER	ROAD NAME OR TERMINI		COORDINATES				
				X	Y								
01 ST EXTRA#2	MU 0015	ADVENTIST DR	0.00-0.50	MU 300	NEW DESIGN RD	MD 355	URBANA PIKE	C-9	683	571	YES	AMD	12/26/2001
FIELD REQUEST	PART OF PHASE 1A I-70 IMPS: RELOCATION OF ADVENTIST DR. PLEASE REINVENTORY, GPS & TIE-IN.												
NOTES:	Now STADIUM DR. T/W+L - new end EXT RAMP 6; Relocate Ramps 7+8 STILL UNDER CONSTRUCTION; T/W+L IS WHAT IS CURRENTLY THERE												

5/5

CL MD 27 @ FRED LINE
MO CO 1103, CO 1006
FRED/NO CO 400

) DISTEX #1 get Copies



County: Garrett County
Municipal:

Request for Field Inventory
2001 STATE IMPROVEMENTS

HISD - SHA

IMPR. NUMBER	ROAD NUMBER	ROAD NAME	MILEPT FROM/TO	FROM		TO		MAP DESIGNATION			PREV. INV.?	REQUEST BY:	DATE:
				ROAD NUMBER	ROAD NAME OR TERMINI	ROAD NUMBER	ROAD NAME OR TERMINI	MAP NO.	COORDINATES				
									X	Y			
01-1ST	IS 68	National Freeway	0.00 to 3.90					A 1	110	675	Y	WS	10-24-01
FIELD REQUEST: <i>A/T</i> Safety and resurfacing from W.Va.State Line to structure #1103903 NOTES: <i>RESURFACING ON WBL ONLY - NO T/W CHGS</i> GA6235177													

IMPR. NUMBER	ROAD NUMBER	ROAD NAME	MILEPT FROM/TO	FROM		TO		MAP DESIGNATION			PREV. INV.?	REQUEST BY:	DATE:
				ROAD NUMBER	ROAD NAME OR TERMINI	ROAD NUMBER	ROAD NAME OR TERMINI	MAP NO.	COORDINATES				
									X	Y			
01-2ST	MD 135	Bloomington Rd	21.55 to 21.58		Struc #11017 over CSX 144 839 N			B 3	213	605	Y	WS	10-24-01
FIELD REQUEST: Replace bridge deck NOTES: <i>BRIDGE PRESENTLY UNDER CONSTRUCTION - SEND BACK OUT IN SPRING (OR NEXT YEAR)</i> GA6195180													

IMPR. NUMBER	ROAD NUMBER	ROAD NAME	MILEPT FROM/TO	FROM		TO		MAP DESIGNATION			PREV. INV.?	REQUEST BY:	DATE:
				ROAD NUMBER	ROAD NAME OR TERMINI	ROAD NUMBER	ROAD NAME OR TERMINI	MAP NO.	COORDINATES				
									X	Y			
01-3ST	MD 495	Bittinger Rd	22.50 to 22.60	CO 472	North Park Rd			A 2	192	681	Y	WS	10-24-01
FIELD REQUEST: Intersection reconstruction, Geometric, & roadway improvements. Re-inventory, GPS, & Tie In CO 472-North Park Rd, this is transfer item #87807. This road used to be MD 948-P. NOTES: <i>T/W CHG MP 495 MP 22.41 - 22.60 SEE INV. / CO 472 T/W CHG (00-.59 SI) GR5</i> GA6175176													

IMPR. NUMBER	ROAD NUMBER	ROAD NAME	MILEPT FROM/TO	FROM		TO		MAP DESIGNATION			PREV. INV.?	REQUEST BY:	DATE:
				ROAD NUMBER	ROAD NAME OR TERMINI	ROAD NUMBER	ROAD NAME OR TERMINI	MAP NO.	COORDINATES				
									X	Y			
01-4ST	MD 742	Maple St	0.48 to 0.93		Struc #11011 over Youghiogheny Riv.	MD 42	Friendsville Rd	A 1	123	678	Y	WS	10-24-01
FIELD REQUEST: Safety and resurfacing. **Note: this road intersects MD 42 at beginning and end please check entire road. NOTES: <i>RESURFACING FROM MP (00-.45) SI</i> GA6215177													


Omne l.

IMPR. NUMBER	ROAD NUMBER	ROAD NAME	MILEPT FROM/TO	FROM		TO		MAP NO.	MAP DESIGNATION		PREV. INV.?	REQUEST BY:	DATE:
				ROAD NUMBER	ROAD NAME OR TERMINI	ROAD NUMBER	ROAD NAME OR TERMINI		COORDINATES X	COORDINATES Y			
10/31 01-5ST	US 219	Garrett Hwy	32.84 to 32.89		Struc #11037			A 2	150	672	Y		
FIELD REQUEST	Replace bridge deck over Bear Creek and CO 179-Fish Hatchery Rd.											WS	10-24-01
NOTES:	T/W ADD T.L'S MP 32.74 - 32.93												
													GA5885180

IMPR. NUMBER	ROAD NUMBER	ROAD NAME	MILEPT FROM/TO	FROM		TO		MAP NO.	COORDINATES		PREV. INV.?	REQUEST BY:	DATE:
				ROAD NUMBER	ROAD NAME OR TERMINI	ROAD NUMBER	ROAD NAME OR TERMINI		COORDINATES X	COORDINATES Y			
10/31 01-6ST	US 219	Garrett Hwy	0.00 to 9.30?	?	TOWN OF Gortner Rd	CO 94	Monte Vista Rd	D 1 C 1	96	533	Y		
FIELD REQUEST	Safety and resurfacing (could not locate Gortner Rd)											WS	10-24-01
NOTES:	RESURFACING FROM MP 7.06 (IN "GORTNER") TO MP 9.30 A/T - NO CHGS												
													GA6245177

IMPR. NUMBER	ROAD NUMBER	ROAD NAME	MILEPT FROM/TO	FROM		TO		MAP NO.	COORDINATES		PREV. INV.?	REQUEST BY:	DATE:
				ROAD NUMBER	ROAD NAME OR TERMINI	ROAD NUMBER	ROAD NAME OR TERMINI		COORDINATES X	COORDINATES Y			
10/31 01-7ST	MD 135	Maryland Hwy	2.71	CO 439	0.10 mi E of Holly La	CO 471	Fr Francis Sanders Dr	C 1	133	581	Y		
FIELD REQUEST	New road (S of the road & opposite CO 471) & auxilliary lanes. Also see County improvement #'s 01-24 and 01-25.											WS	10-24-01
NOTES:	RTL / ACCEL ALREADY PICKED UP												
													Access permit # G-7123-99 (see County: 01-24, 01-25)

IMPR. NUMBER	ROAD NUMBER	ROAD NAME	MILEPT FROM/TO	FROM		TO		MAP NO.	COORDINATES		PREV. INV.?	REQUEST BY:	DATE:
				ROAD NUMBER	ROAD NAME OR TERMINI	ROAD NUMBER	ROAD NAME OR TERMINI		COORDINATES X	COORDINATES Y			
10/31 01-8ST	US 219	Garrett Hwy	24.34	CO 170	Mosser Rd	CO 455	Deep Creek Dr	B 1	137	637	Y		
FIELD REQUEST	New flashing traffic control signal, other possible improvements.											WS	10-25-01
NOTES:	TURN LANES PICKED UP LAST IMP. 3/01 - ADD FY + FRONT TIES												
													Signal # 11021912.95



CONTRACT # CO ROUTE BEG END DESCRIPTION B-14
 CI-1 ST HA1875177 ✓ 12 MD 7 8.67 10.46 RESURFACING & SAFETY IMPROVEMENTS

LOCATION

FROM N OF CO2126-BRISTOL FOREST DR TO CO1957 STEPNEY RD

T/W CHGS 8.67-9.97

(9.97-10.46 PICKED UP LAST YEAR)

1/10 FMIS CON # AWARD % COMP CS IMP YR
 HA187A51 07/28/2000 95 N 2001

CI-2 ST CONTRACT # ✓ CO ROUTE BEG END DESCRIPTION B-14
 HA2105181 12 MD 7 8.39 Construct Ridesharing Facilities

LOCATION

1/10 @ CO 1742-Belcamp Rd Central

ADD PARK + RIDE

T/W CO CO1742

SEE INV MP.00-22

FMIS CON # AWARD % COMP CS IMP YR
 HA210A51 04/25/2001 86 N 2001

CI-3 ST CONTRACT # ✓ CO ROUTE BEG END DESCRIPTION A-13
 HA2095180 12 MD 24 18.82 18.92 Rehabilitate structure

LOCATION

1/11 Structure # 1201600 over Deer Creek

A/T

FMIS CON # AWARD % COMP CS IMP YR
 HA209A51 05/01/2001 85 N 2001

CI-4 ST CONTRACT # ✓ CO ROUTE BEG END DESCRIPTION B-14
 HA9195176 12 MD 132-A 0 0.24 Geometric Improvements


LOCATION

1/11 Intersection of MD 132, Bush Chapel Rd, and MD 132 A. Including all of MD 132 A to MD 22 Aberdeen Thruway

T/W CHGS - RELOCATION OF NBL

FMIS CON # AWARD % COMP CS IMP YR
 HA919 11/19/1999 2001

MD 132 T W CHG MP .38-46



01-5
ST CONTRACT # HA1555177 ✓ CO 12 ROUTE MD 136 BEG 11.81 END 14.89 DESCRIPTION A-14
Safety and Resurface. Est completion date: 10/31/01

LOCATION T/W CHG 13.57-14.89 C TO I SHO'S SEE INV.

From US 1 to S of STRUC #12032 BROAD CREEK (? Broadcreek Rd?)

1/11 FMIS CON # AWARD % COMP CS IMP YR
HA155A51 06/20/2001 90 N 2001

01-6
ST CONTRACT # HA2215177 ✓ CO 12 ROUTE MD 440 BEG 0 END 2.24 DESCRIPTION A-14
Safety and Resurface

LOCATION RESURFACED A/T

From MD 543 to CO 143-Scarboro Rd. Bids opened 5/17/01. Est. CD 11/30/2001

1/11 FMIS CON # AWARD % COMP CS IMP YR
HA221 08/02/2001 0 2001

01-7
ST CONTRACT # HA1965176 ✓ CO 12 ROUTE MD 924 BEG 0.74 END 1.18 DESCRIPTION B-14
Widen and Resurface

LOCATION T/W CHG - NOW DUAL (CLT MED) MP 0.62-1.25

South of CO 2179-St Claire Dr to CO 1226-Boxridge Dr

1/11 FMIS CON # AWARD % COMP CS IMP YR
HA196A51/B51 04/10/2001 98 N 2001


01-8
ST CONTRACT # HA8735170 CO 12 ROUTE US 1 BEG 6.40 END 10.01 DESCRIPTION HICKORY BYPASS ON US 1 (CONOWINGO RD)/MD 23

LOCATION

FROM: BRIDGE #12006 TO CO 195-GIBSON RD

1/11 FMIS CON # AWARD % COMP CS IMP YR
HA873A51/B51 07/20/1999 97 Y 2001

inventoried 11-14-00



CONTRACT #	CO	ROUTE	BEG	END	DESCRIPTION
HA1545177	12	US 1 BU	1.70	2.65	SAFETY AND RESURFACE
LOCATION: FROM S. OF TOLLGATE RD (CO 226, CO 1996) TO MD 924, FROM LINWOOD AVE (MU 520) TO MACPHAIL RD (CO 241) ON MD 924 - 4.81-5.20 B-13/B-14 194-205 ADD LTL 2.56-2.58 ADD RTL					

FMIS CON #	AWARD	% COMP	CS	IMP YR
HA154A51	02/19/2001	90	N	2001

T/W CHG (SHOS) MP 4.81-5.04 SI

CONTRACT #	CO	ROUTE	BEG	END	DESCRIPTION
HA1735177	12	US 40	0	1.70	Safety and Resurfacing
LOCATION: T/W CHGS - SEE INV. - MOSTLY 'G' TO 'F' SHOS LEFT 2.12					

On US 40 W/B: from Baltimore Co Line to MD 152


FMIS CON #	AWARD	% COMP	CS	IMP YR
HA173A51	06/16/2000	80	N	2001

CONTRACT #	CO	ROUTE	BEG	END	DESCRIPTION
HA1775177	12	US 40	13.10	14.76	Safety and resurfacing. Est completion date: 11/30/2001

LOCATION: From MD 132 to Robin Hood Rd-CO 394
 VARIOUS T/W CHGS (J TO I, TURN LANES)

FMIS CON #	AWARD	% COMP	CS	IMP YR
HA177A51	12/22/2000	77	N	2001


Number of records: 11



HIGHWAY INFORMATION SERVICES DIVISION

Permit Num	County	Rte Num	Milepoint	Map Num	Map Cord	Location
01-12 ST H-7655-00	✓ 12	MD 7	8.34	B14	1012-601	.09M E OF MD 543
Description		ADD ENT			Reason	
1/10 CONSTR RIGHT-IN/RIGHT-OUT ENT INTO THE EAST PROPERTY		RD WIDENING, SHOULDER IMPS				
01-13 ST H-7720-01	✓ 12	MD 7	9.87	B14	1021-605	.42M W OF HOLLY OAK DR, N SIDE OF RD
Description		ACCOLL / DECEL LANE 9.75-9.83			Reason SEE INV	
CONSTR ENT INTO SEVEN TRAILS SUBDIVISION @ MP 9.79		AUX LANES				
01-14 ST H-7334-99	✓ 12	MD 7	8.25-8.29	B14	1018-602	S SIDE OF PHILADELPHIA RD (MD 7) OPPOSITE OF CRESWELL RD
Description		EXTEND RTL, ADD ENT @ 8.34			Reason	
1/10 RECONST 453' OF SHOULDER, BACKING, AND TRAFFIC BARRIER		SHOULDER RECONST, CONSTR OF TRAFFIC BARRIER				
01-15 ST H-7681-00	✓ 12	MD 22	1.98	B14	992-625	.04M W OF MD 543, S SIDE OF RD
Description		T/W CHG MP 1.96-2.13 ADD ENT/RTL'S			Reason	
1/9 CONSTR 1 ENT, REMOVE & RECONST 1 ENT TO WAWA FOOD MARKET		MEDIAN & SIDEWALK WORK, AUX LANES				
01-16 ST H-7729-01	✓ 12	MD 24	5.25	B14	990-600	@ INT WCO 246-SINGER RD & INT WCO 216-WHEEL RD
Description		MD 24 A/T @ BOTH INTERSECTIONS			Reason SEE ALSO 080-01 COUNTY IMP. CO 246	
1/11 RECONSTR 2 INT'S PLUS WIDEN CO 246 & CO 216		INTERSECTION RECONSTR & WIDEN CO 246 & CO 216				
01-17 ST H-7547-00	✓ 12	MD 24	12.69	B 13	974-633	0.15 MI N OF CO 1675-DELLCREST RD/CO 2011-SPENCEOLA PKWY, E SIDE OF R
Description		PICKED UP ALREADY!			Reason	
1/8 CONSTR 1 PUBLIC RD (WAGNER WAY) INTO FOREST GLEN SUB.+AUX LANES		NEW ROAD & AUX LANES(AUX PICKED UP IN 2000) SEE 051-2001 @ CO IMP.				
01-18 ST H-7593-00	✓ 12	MD 132 B	0.50	B14	1040-612	FROM .03M E TO .46M E OF GLADE AVE (MU 0640), N SIDE OF RD
Description		T/W CHG MP .33-.79 SEE INV			Reason	
1/11 CONSTR 3 ENT TO THE OLD POST LLC MICHEL'S DISTRIBUTION		AUX LANES ON SHOULDER				

OR 1612 ABANDONED - NOW DISTRIBUTION CENTER ENTRANCE AT MP .50



HIGHWAY INFORMATION SERVICES DIVISION

01-19 ST 1/11

Permit Num	County	Rte Num	Milepoint	Map Num	Map Cord	Location
H-7652-00	✓ 12	MD 136	16.95	A14	993-677	.27M SE OF HEAPS RD (CO 121)
Description		ADD T.L.'S MP 16.93 - 98		Reason		PROPOSED "EAGLES GROVE CT" @ MP 16.95
CONSTRUCT PUBLIC ST INTO EAGLES GROVE SUBDIVISION			NEW ROAD, AUX LANES			

01-20 ST 1/11

Permit Num	County	Rte Num	Milepoint	Map Num	Map Cord	Location
H-7727-01	✓ 12	MD 136	11.07 11.06	A 14	1008-653	0.76MI S OF US 1, E SIDE OF RD.
Description		ADD TURN LANES MP 11.02 - 11.08 SI		Reason		LOCATE PROPOSED RD @ MP 11.06
CONSTR 1 ENT INTO HOLLANDS BRANCH CT @ PRIESTFORD OVERLOOK+AUX LA'S			NEW ROAD? AUX LANES &/OR ROAD WIDENING; P/U PVT ROAD			

01-21 ST 1/10

Permit Num	County	Rte Num	Milepoint	Map Num	Map Cord	Location
H-7554-00	✓ 12	MD 152	5.35	C13B	978-594	0.11 MI N OF CO 246-SINGER RD, E SIDE OF ROAD.
Description		T/W ONE NOW DUAL MP 5.15 - 5.66		Reason		SEE INV.
RECONSTR 3 ENT INTO MOUNTAIN BRANCH GOLF COURSE MP 6.11 - 7.31			NEW CTL/RESTRIPING WIDENING CO 246-SINGER RD			

01-22 ST 1/11

Permit Num	County	Rte Num	Milepoint	Map Num	Map Cord	Location
H-7601-00	✓ 12	MD 543	3.63 5.25	B14	1007-610	INTERSECTION OF MD 543 & MD 136
Description		A/F 0 ②		Reason		ADD RTL TO WHEEL RD CO 216 (MP.57-.61)
BASE WIDENING FOR MD 543 SB RTL AT MD 136 & WB LTL ON WHEEL RD AT MD 543.			MOD. OF PAVEMENT MARKINGS, EXT. OF NB LTL ONTO MD136			

01-23 ST 1/11

Permit Num	County	Rte Num	Milepoint	Map Num	Map Cord	Location
H-7410-00	✓ 12	MD 543	5.67	B 14	1001-617	0.44 MI N.E. OF WHEEL RD-CO 216, SW SIDE OF RD.
Description		ADD RT/ACEL (5.65 - 5.73) SEE INV.		Reason		
CONSTR 1 PUBLIC ROADWAY-WINWOOD RD- INTO STONE RIDGE SUBDIVISION			NEW ROAD, NEW DEVELOPMENT (KENDAL GATE WAY)			

01-24 ST 1/9

Permit Num	County	Rte Num	Milepoint	Map Num	Map Cord	Location
H-7395-00	✓ 12	MD 543	7.37	B 14	994-624	N & S OF INT W/MD 22(MP 1.45), & @ MP 4.12 ON MD 924
Description		ADD RTL (ON SHO) @ 7.29 + RTL DESCENDING		Reason		@ MP 7.46
RESURFACE, IMPROVE SIGNALS, ADD AUX LANES ON MD'S 543, 22, & 924			NEW AUX LANES, & INT IMPROVEMENTS			

01-25 ST 1/11

Permit Num	County	Rte Num	Milepoint	Map Num	Map Cord	Location
H-7707-01	✓ 12	MD 924	0.74	B14	995-610	OPPOSITE ST. CLAIR DR (CO 2179), E SIDE OF MD 924
Description		ADD RTL AND ENT M.P. 1.68 (SEE ALSO 01-75T)		Reason		
CONSTR 1 ENT INTO PROP GROCERY STORE+CURB, GUTTER, & AUX LANES			AUX LANES			

ADD RTL TO WHEEL RD CO 216 (MP.57-.61)


MP 924 MP 4.07-4.12 ADD RTL

CO 248 W. RING FACTORY RD

ADD T.S.

CO 1649 E. RING FACTORY RD

ADD T.S. AND RTL



HIGHWAY INFORMATION SERVICES DIVISION

01-26
ST

Permit Num	County	Rte Num	Milepoint	Map Num	Map Cord	Location
H-7283-99	12	US 1	8.29	B13	967-599	.13, .09 MI S OF MD543/US 1 INTERSECTION

1/10

Description	Reason
ROAD WIDENING & RECONSTRUCTION OF ENTRANCES	A/T - PKKED UP ON ORIGINAL INV. OF HICKORY BYPASS ROAD WIDENING AND RECONSTRUCTION OF ENTRANCES

01-27
ST

Permit Num	County	Rte Num	Milepoint	Map Num	Map Cord	Location
H-7728-01	12	US 1	14.14	A 14	1005-657	@ US 1 INTERSECTION W/MD 136, N/E CORNER

1/11

Description	Reason
CONSTR 1 ENT ON US 1 & 1 ENT ON MD 136+AUX LANE	A/T IMPROVEMENT PICKED UP LAST YEAR INTERSECTION RECONSTRUCTION: ROAD WIDENING & AUX LANES

01-28
ST

Permit Num	County	Rte Num	Milepoint	Map Num	Map Cord	Location
H-7602-00	12	US 40	1.55	C13B	985-581	.03M E OF PINE RD (CO 538)

1/10

Description	Reason
CONSTR 1 ENT INTO 714 PULASKI HIGHWAY	SEE 01-1050 SHOULDER RECONSTR

01-29
ST

Permit Num	County	Rte Num	Milepoint	Map Num	Map Cord	Location
H-7824-01	12	US 40	1.17	C13B	983-582	0.06MI E OF JOPPA RD-CO 505, S SIDE OF ROAD.

1/10

Description	Reason
CONSTR 1 ENT INTO SHEETZ, WIDEN SHOULDER, SIGNAL MODIFICATIONS	SEE 01-1050 NEW ENT /SHD SHOULDER WIDENING & SIGNAL MODIFICATIONS

01-30
ST

Permit Num	County	Rte Num	Milepoint	Map Num	Map Cord	Location
H-7793-01	12	US 40	4.53	C 14	1000-587	@ WEST SHORE RD-CO 1913 (MP 4.68), S SIDE OF RD

1/10


Description	Reason
RECONSTR CO 1913, CONSTR 1 ENT INTO HOME DEPOT IN WEST SHORE SUB.	ADD RTL @ 4.45, ENT @ 4.51, TS @ MP 4.68 ADD ENT + RTL TO CO 1913 .00-06 NEW TRAFFIC SIGNAL, INTERSECTION RECONSTR W/CO 1913

01-31
ST

Permit Num	County	Rte Num	Milepoint	Map Num	Map Cord	Location
H-7467-00	12	US 40	9.01	B 14	1020-600	0.57 MI E OF MD 543, S SIDE OF RD. INTO RIVERSIDE SOUTH 40 SUBDIVISION

1/11

Description	Reason
CONSTR 1 PVT RD INT (BLUE HERON DR)+ AUX LANES & RELOCATE X-OVER	NO SIGN OF CONSTRUCTION YET! NEW AUX LANES, OTHER ROAD IMPROVEMENTS



HIGHWAY INFORMATION SERVICES DIVISION


SIGNALS FOR 2000 IMPROVEMENTS

12/14/2001

CHECK THESE SIGNALS FOR INTERSECTION CHANGES.
(FOR EXAMPLE: ACCEL/DECEL LANES OR TURN LANES.)

CO	ROUTE	MILE	MAP	COORD	LOCATION	DESCRIPTION
01-32 ST	12 1/4 MD ✓ 22	ADD FY @ MP 2.41	B14	997-625	EASTBOUND@MARY MAGDALEN SCHOOL	NEW ADVANCED FLASHING TRAFFIC SIGNAL
21-32 ST	12 1/4 MD ✓ 22	FY @ MP 2.41	B14	997-625	WESTBOUND@MARY MAGDALEN SCHOOL	NEW ADVANCED FLASHING TRAFFIC SIGNAL
01-34 ST	12 1/11 MD ✓ 132	MP 2.68	B14	1031-616	@MD 132A	NEW TRAFFIC SIGNAL
01-35 ST	12 1/11 MD ✓ 136	ADD TRAFFIC SIGNAL	A13	983-683	@ MD 165	MODIFICATION TO TRAFFIC CONTROL SIGNAL
01-36 ST	12 1/9 MD ✓ 924	SEE INV.	B14	988-614	@ RING FACTORY RD	MODIFICATION TO TRAFFIC SIGNAL
01-37 ST	12 1/9 US ✓ 1	SEE 1-24 ST	B 13	971-604	@ MD 152	MODIFICATION OF TRAFFIC SIGNAL
01-38 ST	12 1/10 US ✓ 40	ADD RETURN LANE MP 4.07-4.12	C13B	978-579	@JOPPA FARM RD (CO508)	MODIFICATION TO TRAFFIC SIGNAL
		SEE CO 508 MP 27-34				

Number of records: 7



IMPR. NUMBER	ROAD NUMBER	ROAD NAME	MILEPT FROM/TO	FROM		TO		MAP NO.	MAP DESIGNATION		PREV. INV.?	REQUEST BY:	DATE:
				ROAD NUMBER	ROAD NAME OR TERMINI	ROAD NUMBER	ROAD NAME OR TERMINI		COORDINATES				
				X	Y								
2001 ST EX #1	US 1 BU	W. BROADWAY	3.22-3.57	MU 80	W. BROADWAY	MU 385	N. HICKORY AVE	B-13	982	622	YES	C Sklar	7/19/01
FIELD REQUEST	Has name changed to Broadway? First page shows W Broadway. Second page shows Broadway.											C Sklar	7/19/01
NOTES:	Was erased on inventory but the databases remain unchanged. Office was unable to determine why change was made or who made it so we replaced it but second page still reads "Broadway". <i>NAME CHANGE - ALL SIGNS SAY "BROADWAY"</i>												

IMPR. NUMBER	ROAD NUMBER	ROAD NAME	MILEPT FROM/TO	FROM		TO		MAP NO.	MAP DESIGNATION		PREV. INV.?	REQUEST BY:	DATE:
				ROAD NUMBER	ROAD NAME OR TERMINI	ROAD NUMBER	ROAD NAME OR TERMINI		COORDINATES				
				X	Y								
2001 ST EX #2	MD 715	ACCESS RD	0.00-1.19	US 40	PULASKI HWY	GV 61	MARYLAND BLVD	B-14	1030	605	YES	AMD	08/21/01
FIELD REQUEST	MAPPING TEAM REQUEST: HAS ROAD NAME CHANGED TO 'SHORT LA'? PLEASE CHECK ALL TIES.											AMD	08/21/01
NOTES:	<i>ONE SIGN @ INTERSECTION WITH OLD PHILADELPHIA RD MU 1050 SAYS "SHORT LA"</i>												

IMPR. NUMBER	ROAD NUMBER	ROAD NAME	MILEPT FROM/TO	FROM		TO		MAP NO.	MAP DESIGNATION		PREV. INV.?	REQUEST BY:	DATE:
				ROAD NUMBER	ROAD NAME OR TERMINI	ROAD NUMBER	ROAD NAME OR TERMINI		COORDINATES				
				X	Y								
2001 ST EX #3	MD 24	Emmorton Rd	1.83					C-14	1001	570	YES	WS	11/30/01
FIELD REQUEST	Locate structure around M.P. 1.83. This is a numbered structure (#12089) and is a structural steel pipe and a concrete box culvert. As per Bob Merritt.											WS	11/30/01
NOTES:	<i>A/T SEE INV. @ MP 1.83 (10' SSP 11' X 100' X 4' CBC)</i>												


CONTRACT #	CO	ROUTE	BEG	END	DESCRIPTION
HO8595124	13	IS 95	2.12	2.67	Rest Area Improvements. Est CD: 12/15/01
<p><i>E 118</i> <i>342-476</i></p>					
<p><i>I 95 - A/T</i> <i>I 95K - A/T</i></p>					
<p>LOCATION</p>					
<p>From IS 95I to IS 95K, also check both roads for improvements</p>					
FMIS CON #	AWARD	% COMP	CS	IMP YR	
HO859B51	03/28/2001	41		2001	

CONTRACT #	CO	ROUTE	BEG	END	DESCRIPTION
HO8455177	13	IS 95	8.27	11.59	Safety and Resurface. Rev. Comp. Date: 10/31/01
<p><i>D 12C</i> <i>867-496</i></p>					
<p>LOCATION <i>T changes</i></p>					
<p>From N of MD 100 to Baltimore Co Line. Bids opened 5/24/01</p>					
FMIS CON #	AWARD	% COMP	CS	IMP YR	
HO845B51	07/09/2001	72		2001	

CONTRACT #	CO	ROUTE	BEG	END	DESCRIPTION
HO8165170	13	MD 32	4.87	6.30	Median Widening.
<p><i>E 11 B</i> <i>843-488</i></p>					
<p>LOCATION <i>T/w changes TO SB MD 32 only; still under construction from 6.32 TO 6.57 SB</i></p>					
<p>From US 29 to CO 1161-Broken Land Pkwy</p>					
FMIS CON #	AWARD	% COMP	CS	IMP YR	
HO816M51	10/02/2000	65	N	2001	

send out 2002

CONTRACT #	CO	ROUTE	BEG	END	DESCRIPTION
HO8125176	13	MD 144 A	6.43	6.54	Intersection improvements
<p><i>D 11 A</i> <i>792-543</i></p>					
<p>LOCATION <i>Plu divided section; CO 924 has been realigned</i></p>					
<p>@ CO 924 Bushy Park RD <i>T/w on MD 144A</i></p>					
FMIS CON #	AWARD	% COMP	CS	IMP YR	
HO812A51	01/19/2000	100	N	2001	



1/24 ✓

CONTRACT #	CO	ROUTE	BEG	END	DESCRIPTION
HO7645271	13	MD 175	3.55		INTERCHANGE CONSTRUCTION & TEMPORARY SIGNAL <i>Reinventory Ramps</i>
LOCATION @ SNOWDEN RIVER PARKWAY <i>T/w changes; 1/4 new ramps</i>					
FMIS CON #	AWARD	% COMP	CS	IMP YR	
HO764M59	04/27/1999	95		2001	

D-12 C 854-496

1/24 ✓

CONTRACT #	CO	ROUTE	BEG	END	DESCRIPTION
HO7645271	13	MD 175	3.55		INTERCHANGE CONSTRUCTION. Inventory needs to be rewritten.
LOCATION @ SNOWDEN RIVER PARKWAY-CO 1140, OP 921.					
FMIS CON #	AWARD	% COMP	CS	IMP YR	
HO764M59	04/27/1999	95	N	2001	

1/18 ✓


CONTRACT #	CO	ROUTE	BEG	END	DESCRIPTION
HO7955176	13	MD 175	6.40	7.18	Construct Ramp
LOCATION From W/B Ramp 2 to N/B US 29 <i>T/w c, new Ramp alignment</i>					
FMIS CON #	AWARD	% COMP	CS	IMP YR	
HO795B51	07/06/2000	87	N	2001	

D 11 D 844-507

1/17 ✓

CONTRACT #	CO	ROUTE	BEG	END	DESCRIPTION
HO7615176	13	US 1	5.60	6.90	WIDEN, MILL, RESURFACE, NEW AUX LANES (CTL), & VARIOUS OTHER IMPROVEMENTS
LOCATION <i>T/w changes</i> FROM MD 175 TO CO 2549-BUSINESS PARKWAY					
FMIS CON #	AWARD	% COMP	CS	IMP YR	
HO761B51	08/07/2000	78	Y	2001	

E12 A 861-487



1/17 *Out of*

CONTRACT #	CO	ROUTE	BEG	END	DESCRIPTION
HO8105176	13	US 1	5.58	5.63	Construct a continuous RTL & Geometric improvements (Est.CD 9/1/01)
LOCATION					
@ MD 175					
					<i>T/W changes</i>
FMIS CON #		AWARD	% COMP	CS	IMP YR
HO810B51		09/12/2000	76	N	2001

CONTRACT #	CO	ROUTE	BEG	END	DESCRIPTION
HO3065370	13	US 29	1.38		INTERCHANGE CONSTRUCTION - *bridge open to traffic 7-2-2001. Additional paving for SB MD 29.
LOCATION					
@ MD 216					
					<i>Completed, already inventoried</i>
FMIS CON #		AWARD	% COMP	CS	IMP YR
HO306B53		05/06/1999	95	N	2001

1/21 *CS 8-10*

CONTRACT #	CO	ROUTE	BEG	END	DESCRIPTION
HO8245177	13	US 29	7.74	5.95	width improvements? add another S/B Lane. Gaurd rail
LOCATION					
From MD 175-Patuxent Pkwy to CO 1161-Broken Land Pkwy					
					<i>T changes continued thru 8-85</i>
FMIS CON #		AWARD	% COMP	CS	IMP YR
HO824B51		12/21/2000	95	N	2001


1/21 *CS 10*

CONTRACT #	CO	ROUTE	BEG	END	DESCRIPTION
HO8335177	13	US 29	8.85	10.05	Safety and resurfacing. Est CD: 03/31/02
LOCATION					
From MD 108 to MD 100. Bids opened 5/31/2/01					
					<i>T changes</i>
FMIS CON #		AWARD	% COMP	CS	IMP YR
HO833		06/25/2001	12		2001

E12 A 861-487

D11D 839-497

DRC/D11D 846-513



CONTRACT #	CO	ROUTE	BEG	END	DESCRIPTION
HO8435177	13	US 40	12.77	15.36	Safety and Resurfacing. Est Comp Date: 10-15-01

D11 B 822-537

LOCATION


From I-70 to MD 144

*NO RESURFACING FOUND ON WBL US 40
 ONLY FOUND RESURFACING ON EB 40 FROM 12.77 TO 12.96
 STILL A/T*

FMIS CON #	AWARD	% COMP	CS	IMP YR
HO843B51	07/09/2001	2		2001

Number of records: 13

1/15



HIGHWAY INFORMATION SERVICES DIVISION

Permit Num	County	Rte Num	Milepoint	Map Num	Map Cord	Location
HO-7629-00	13	MD 97	2.98	D11A	790-522	.10M S OF COUNTRYSIDE DR (CO 1708)


Description	Reason
CONSTR 1 CHANELIZED 25' WIDE PUBLIC RD INTO CATTAIL CREEK SUBDIVISION	RD WIDENING, LTL, MILLING & OVERLAY OF NBOUND SIDE OF MD 97

Permit Num	County	Rte Num	Milepoint	Map Num	Map Cord	Location
HO-7299-99	13	US 40	18.80	D12A	851-525	0.21 MI W OF CO 1312-ROGERS AVE, N SIDE OF RD.

Description	Reason
CONSTR 1 PUBLIC RD ENT (EXECUTIVE CENTER RD) INTO THE HOENES PROPERTY	NEW ROAD

Number of records: 2

1/15
1/16



HIGHWAY INFORMATION SERVICES DIVISION


SIGNALS FOR 2000 IMPROVEMENTS

12/19/2001

CHECK THESE SIGNALS FOR INTERSECTION CHANGES.
(FOR EXAMPLE: ACCEL/DECEL LANES OR TURN LANES.)

CO	ROUTE	MILE	MAP	COORD	LOCATION	DESCRIPTION
✓14	13 P/L MD 1/15 32	13.71/11.35	D11CA	807-509	S OF TEN OAKS RD (CO 558)	NEW ADVANCED FLASHING TRAFFIC CONTROL SIG
✓15	13 A/T MD 1/15 32	12.67 A/T	D11C	807-509	S OF EAST LINDEN CHURCH RD (CO 2889)	NEW ADVANCED FLASHING TRAFFIC CONTROL SIG
✓16	13 A/T MD 1/15 32	12.83	D11C	807-509	N OF WEST LINDEN CHURCH RD (CO 81)	NEW ADVANCED FLASHING TRAFFIC CONTROL SIG
17	13 TL MD 1/21 175	3.55	D12C	857-490	@ SNOWDEN RIVER PKWY-CO 1140/OP 932	MODIFICATION OF TFAFFIC SIGNAL
18	13 TL MD 1/21 175	3.55	D12C	857-490	@ SNOWDEN RIVER PKWY-CO 1140/OP 932	MODIFICATION OF TFAFFIC SIGNAL HO7645271
19	13 MD 175	3.55	D12C	857-490	@ SNOWDEN RIVER PKWY (WESTBOUND RAMP)	NEW TRAFFIC CONTROL SIGNAL, MODIFIED 01/29/0
✓19	13 US TL 1	5.60	E12A	861-487	@MD 175-WATERLOO RD	MODIFICATION TO TRAFFIC SIGNAL
✓20	13 US 1/11 29	1.60	E11B	531-482	@ MD 216 (SCAGGSVILLE RD) <i>Removed</i>	TEMPORARY TRAFFIC CONTROL SIGNAL

Number of records: 8




IMPR. NUMBER	ROAD NUMBER	ROAD NAME	MILEPT FROM/TO	FROM		TO		MAP NO.	COORDINATES		PREV. INV.?	REQUEST BY:	DATE:
				ROAD NUMBER	ROAD NAME OR TERMINI	ROAD NUMBER	ROAD NAME OR TERMINI		X	Y			
01 ST EX #1	OP 702	COUNTRY MEADOW LA	0.00-0.27	US 1	(WASHINGTON BLVD)	X	CUL DE SAC	E12-A	848	467	YES	JMK	08/08/2001
FIELD REQUEST: US 1 SHOWS THIS AS COUNTRY MEADOWS LA. NAME CHANGE? PLEASE VERIFY INVENTORY AND TIES.												JMK	08/08/2001
NOTES: Meadows - OP 702 changed													

IMPR. NUMBER	ROAD NUMBER	ROAD NAME	MILEPT FROM/TO	FROM		TO		MAP NO.	COORDINATES		PREV. INV.?	REQUEST BY:	DATE:
				ROAD NUMBER	ROAD NAME OR TERMINI	ROAD NUMBER	ROAD NAME OR TERMINI		X	Y			
01 ST EX #2	MD 216	SCAGGSVILLE RD	4.42-4.95	US 29	COLUMBIA PIKE	CO 264	OLD COLUMBIA RD	E11-B	827	478	YES	JMK	09/10/2001
FIELD REQUEST: VERIFY OFFICE GUESS OF T/W INFO FROM 4.50-4.58 AND 4.77-4.87. (GUESSED INFO IN PARENTHESIS IN INVENTORY)												JMK	09/10/2001
NOTES: 4.53 TO 4.58 40' GRS med + 77-487 SHED OUT AT													

IMPR. NUMBER	ROAD NUMBER	ROAD NAME	MILEPT FROM/TO	FROM		TO		MAP NO.	COORDINATES		PREV. INV.?	REQUEST BY:	DATE:
				ROAD NUMBER	ROAD NAME OR TERMINI	ROAD NUMBER	ROAD NAME OR TERMINI		X	Y			
01 ST EX #3	MD 216 G	ICE CRYSTAL DR	0.00-0.08	MD 216	SCAGGSVILLE RD	X	ROAD END	E11-B	827	478	YES	JMK	09/10/2001
FIELD REQUEST: VERIFY OFFICE GUESS OF T/W INFO FROM 0.00-0.03. (GUESSED INFO IN PARENTHESIS IN INVENTORY)												JMK	09/10/2001
NOTES: W change 0.00 TO 0.03													

IMPR. NUMBER	ROAD NUMBER	ROAD NAME	MILEPT FROM/TO	FROM		TO		MAP NO.	COORDINATES		PREV. INV.?	REQUEST BY:	DATE:
				ROAD NUMBER	ROAD NAME OR TERMINI	ROAD NUMBER	ROAD NAME OR TERMINI		X	Y			
01 ST EX #4	Old MD 108			CO 509	Woodland RD			D11 D	843	513	N	WS	09/10/2001
FIELD REQUEST: There is an old section of MD 108 @ MP 0.02 of CO 509. If this section is longer than 50', please inventory, GPS, Tie In & pictures. The map shows this road going a different direction than the inventory. What happened to the section across the street?												WS	09/10/2001
NOTES: PARK RD on LEFT; Bike PATH on RIGHT													



COUNTY:
MUNICIPAL:

REQUEST FOR FIELD INVENTORY
2001 STATE EXTRAS

HISD - SHA

IMPR. NUMBER	ROAD NUMBER	ROAD NAME	MILEPT FROM/TO	FROM		TO		MAP DESIGNATION			PREV. INV.?	REQUEST BY:	DATE:
				ROAD NUMBER	ROAD NAME OR TERMINI	ROAD NUMBER	ROAD NAME OR TERMINI	MAP NO.	COORDINATES X Y				
01 ST EX #5	MD 986K	South Entrance Rd	0.21 to 0.36	CO 794	Little Patuxent Pkwy	US 29		D11 D	840	501	Y		
FIELD REQUEST: This road was under construction last cycle please, Re-inventory, GPS, & Tie In. This includes a portion of CO 510 (back). NOTES: A/T											WS	09/10/2001	

IMPR. NUMBER	ROAD NUMBER	ROAD NAME	MILEPT FROM/TO	FROM		TO		MAP DESIGNATION			PREV. INV.?	REQUEST BY:	DATE:
				ROAD NUMBER	ROAD NAME OR TERMINI	ROAD NUMBER	ROAD NAME OR TERMINI	MAP NO.	COORDINATES X Y				
	MD 175		515-52										
FIELD REQUEST:													
NOTES:													

IMPR. NUMBER	ROAD NUMBER	ROAD NAME	MILEPT FROM/TO	FROM		TO		MAP DESIGNATION			PREV. INV.?	REQUEST BY:	DATE:
				ROAD NUMBER	ROAD NAME OR TERMINI	ROAD NUMBER	ROAD NAME OR TERMINI	MAP NO.	COORDINATES X Y				
FIELD REQUEST:													
NOTES:													

IMPR. NUMBER	ROAD NUMBER	ROAD NAME	MILEPT FROM/TO	FROM		TO		MAP DESIGNATION			PREV. INV.?	REQUEST BY:	DATE:
				ROAD NUMBER	ROAD NAME OR TERMINI	ROAD NUMBER	ROAD NAME OR TERMINI	MAP NO.	COORDINATES X Y				
FIELD REQUEST:													
NOTES:													

21 ✓

CONTRACT #	CO	ROUTE	BEG	END	DESCRIPTION
MO7605172	15	IS 270	11.30	11.70	INTERCHANGE IMPROVEMENTS, CONSTRUCT A PARK & RIDE
LOCATION MD 124, T/w changes; I 270 RAMP changes Done @ INT OF SB I-270 & MD 124-QUINCE ORCHARD RD. In 2000, ramps & MD 124 still under construction					
FMIS CON #	AWARD	% COMP	CS	IMP YR	
MO760B51	08/17/1999	100		2001	E10A 739-479

01-01 ST

✓

CONTRACT #	CO	ROUTE	BEG	END	DESCRIPTION
MO6295180	15	IS 270	22.14	22.51	WIDEN BRIDGE #'S 1503601 AND 1503602, ON I-270, OVER MD 109 AND LITTLE BENNETT CREEK
LOCATION MD 109 A/T; I 270 - Bridge info + EXT RTZ TO RAMP 1 @ MD 109 AND LITTLE BENNETT CREEK					
FMIS CON #	AWARD	% COMP	CS	IMP YR	
MO629B51	09/29/1999	97		2001	D10 709-526

01-02 ST

1/21 ✓

CONTRACT #	CO	ROUTE	BEG	END	DESCRIPTION
MO8275171	15	MD 115	1.00 .82	1.35	Intersection Reconstruction
LOCATION from: N of Shady Grove Rd-CO 212 to S of Redland Rd-CO 1936 (done) MD 115 T/w changes; ADD SW					
FMIS CON #	AWARD	% COMP	CS	IMP YR	
MO827B51	03/31/2000	98		2001	E10B 758-477


01-03 ST

3.14
3.18
3.26

1/29 ✓

CONTRACT #	CO	ROUTE	BEG	END	DESCRIPTION
MO8615177	15	MD 124	6.15	6.95	Safety and resurfacing
LOCATION T/w changes (restriping) (Done) From CO 37-Emory Grove Rd to MD 115					
FMIS CON #	AWARD	% COMP	CS	IMP YR	
MO861B51	01/09/2001	100		2001	E10B 752-478

01-04 ST



CONTRACT #	CO	ROUTE	BEG	END	DESCRIPTION
MO8215171	15	MD 182	4.84	4.95	Intersection Reconstruction
LOCATION <i>T/w changes</i> @ Intersection of CO 145-Ednor Rd, @Norwood/Layhill name change					
MO821		AWARD 07/24/2000	% COMP	CS	IMP YR 2001

EIIA 792-471 01-05 ST

CONTRACT #	CO	ROUTE	BEG	END	DESCRIPTION
MO8635177	15	MD 185	5.92	8.30	Safety and Resurfacing. (Includes contract #MO8645177 pdms:153539)
LOCATION <i>SB MD 185 from 8.30 TO 6.14 HAS BEEN RESURFACED - NO OTHER WORK DONE YET</i> From: MD 586 to MD 97 and on MD 586 from MD 185 to Kensington Blvd (4.01-5.19)					
MO863		AWARD 02/15/2001	% COMP	CS	IMP YR 2001

EII C 777-445 01-06 ST


CONTRACT #	CO	ROUTE	BEG	END	DESCRIPTION
MO7825183	15	MD 189	5.40	5.63	Resurface, Reconstruction, Widening - Transfer #87804 contingent on completion of this contract. (Est.CD 12/2)
LOCATION <i>T/w changes; ADD SW</i> From S of Dale Dr-MU 860 to N of Evans St-Mu 1050 (Rockville) including intersection @ M.P. 5.05					
MO782A51		AWARD 05/02/2001	% COMP 67	CS Y	IMP YR 2001

EIO D 756-455 01-07 ST

CONTRACT #	CO	ROUTE	BEG	END	DESCRIPTION
MO7785183	15	MD 320	0.77	1.63	TWO-LANE RECONSTRUCTION
LOCATION <i>T/w changes (Done)</i> FROM RITCHIE AVE (CO 645/MU 1140) TO FLOWER AVE (MD 787/CO 913)					
MO778B21		AWARD	% COMP 100	CS	IMP YR 2001

FII A 797-420 01-08 ST

01-55STEX #1 CO 72 RD closed between 1.09 & 1.66 for Norbeck RD EXT CONSTRUCTION



CONTRACT #	CO	ROUTE	BEG	END	DESCRIPTION
MO7785183	15	MD 320	0.77	1.63	RECONSTRUCTION
<u>LOCATION</u>					
FR CO 645-RITCHIE AVE TO MD-787-FLOWER AVE					
FMIS CON #	AWARD	% COMP	CS	IMP YR	
MO778B51	08/28/2000	80		2001	

CONTRACT #	CO	ROUTE	BEG	END	DESCRIPTION
MO8085180	15	MD 390	0.59	0.63	Replace Bridge Superstructure
<u>LOCATION</u>					
@ Bridge #15089 over CSX					
FMIS CON #	AWARD	% COMP	CS	IMP YR	
MO808B51	06/15/2000	83		2001	T/w chgs? FIA 788-425


CONTRACT #	CO	ROUTE	BEG	END	DESCRIPTION
MO7905126	15	MD 410	3.45	3.50	Geometric Improvements (Also refer to MO7905176)
<u>LOCATION</u>					
@ MD 390. Est comp date: 11-25-01 Under construction MD 410 - 3.44 TO 3.62 MD 390 -					
FMIS CON #	AWARD	% COMP	CS	IMP YR	
MO790A51	04/02/2001	38		2001	FIA 789 - 423

1/28

1/28

01-09 ST

01-10 ST




CONTRACT #	CO	ROUTE	BEG	END	DESCRIPTION
MO8295171	15	MD 650	12.00	13.50	Intersection, Reconstruction, & Resurfacing
LOCATION					
From: S of Ednor Rd-CO 145 to MD 108					
<i>Handwritten notes:</i> T/w changes on CO 145 from 1.89 to 1.99 " " MD650 " 11.88 to 13.50 Work Completed E-11 A 800-475					
FMIS CON #	AWARD	% COMP	CS	IMP YR	
MO829B51	04/14/2000	66		2001	

01-11 ST

Number of records: 12

0/4



HIGHWAY INFORMATION SERVICES DIVISION

Permit Num	County	Rte Num	Milepoint	Map Num	Map Cord	Location
M-7008-98	15	MD 27	5.65	D 10	740-527	E SIDE OF RD, 0.18 MI N OF OAK DR CO 4553. (MP:4.66-5.43).
Description <i>N/T STILL OPEN + USED</i>						Reason
CLOSE ACCESS TO RUNNING VALLEY LA (NO NUMBER)						RUNNING VALLEY RD TO BE ELIMINATED TO DAMASCUS MANOR

01-12 ST

Permit Num	County	Rte Num	Milepoint	Map Num	Map Cord	Location
M-7639-00	15	MD 28	13.23	E10C	717-463	0.05MI E OF MD 112-SENECA RD, N SIDE OF ROAD.
Description <i>EXT RTE</i>						Reason
WIDEN ROAD TO EXTEND EXISTING AUX LANE						ROAD WIDENING

01-13 ST

Permit Num	County	Rte Num	Milepoint	Map Num	Map Cord	Location
M-7805-01	15	MD 28	13.68	E10C	718-463	0.03MI E OF COUNTRY GLEN CT-OP 6025, N SIDE OF ROAD.
Description <i>ADD RD; RTE & ACC</i>						Reason
CONSTR 1 PVT ROAD (MASONWOOD DR) INTO SENECA HIGHLANDS						NEW PRIVATE ROAD (MASONWOOD DR) + AUX LANE

01-14 ST

Permit Num	County	Rte Num	Milepoint	Map Num	Map Cord	Location
M-7724-01	15	MD 28	18.46	E10D	745-463	0.15MI E OF MD 119, N SIDE OF ROAD
Description <i>N/T</i>						Reason
CONSTR 1 ENT + MEDIAN CHGS, WIDENING, RESTRIPIING INTO DANAC-STILES PROPERT						NUMEROUS ROAD IMPROVEMENTS TO AREA

01-15 ST

Permit Num	County	Rte Num	Milepoint	Map Num	Map Cord	Location
M-7714-01	15	MD 28	18.62	E10D	742-463	@ MD 119 GREAT SENECA HWY. (BOTH ROADS)
Description <i>MD 119 T/W change TO 0.08 for LTR</i>						Reason
RESTRIPE MD 119 FOR DUAL LTL'S, SIGNAL MODS, MEDIAN IMPS ON MD 28						NEW AUX LANES ON MD 119, & MEDIAN MODS ON MD 28

01-16 ST


Permit Num	County	Rte Num	Milepoint	Map Num	Map Cord	Location
M-7716-01	15	MD 28	18.91	E10D	745-463	@ CO 4910-BROSCHART DR/CO 6166-DIAMONDBACK DR INT., N SIDE OF ROAD
Description <i>MD 28 ADD LTR; CO 6166 T/W change (GPS 0.00 TO 0.19)</i>						Reason
RECONSTR INTERSECTION + NEW AUX LANES, SIGNAL MODS						INTERSECTION/MEDIAN RECONSTRUCTION

01-17 ST

Permit Num	County	Rte Num	Milepoint	Map Num	Map Cord	Location
M-7713-01	15	MD 28	19.16	E10D	742-463	@ CO 4911-MEDICAL CENTER DR
Description <i>EXT LTL'S; 7925 T/W change</i>						Reason
RESTRIPE FOR DUAL LTL'S TO CO 4911						NEW AUX LANES, MEDIAN MODS

01-18 ST

* MD 198 - RD NAME change FROM 3.11 TO 3.45 (SPECIAL REQUEST BY M. BAXTER & KEVIN)



HIGHWAY INFORMATION SERVICES DIVISION

Permit Num	County	Rte Num	Milepoint	Map Num	Map Cord	Location
M-7712-01	15	MD 28	19.51	E10D	747-463	@ CO 212-SHADY GROVE RD
Description <i>Two changes Co 212 under construction</i> NEW AUX LANES, & SIGNAL MODS.						
						Reason MEDIAN IMPROVEMENTS ON MD 28, WIDENING ON CO 212.
M-7715-01	15	MD 28	19.52	E10D	745-462	@ CO 212-SHADY GROVE RD
Description <i>Two changes; Pavement Break @ 19.39</i> RESTRIPE MD 28 TO PROVIDE AN ADDITIONAL W/B LANE						
						Reason NEW W/B THRU LANE
M-7381-00	15	MD 28	29.28	E11A	791-468	FR MD 182 (LAYHILL RD) TO MD 198 (SPENCERVILLE RD) PROJECT #509321
Description <i>MD 182 under const from 4.23 to 4.70</i> NORBECK RD EXT. WORK IN PROGRESS OFF MD 650; MD 28/MD 182						
						Reason <i>Rd BUILT NOT OPEN</i> NEW (EXT.) RD - WILL BE CO MAINT.
M-7647-00	15	MD 97	13.77	E11A	783-490	0.28MI N OF CO 3937-GOLD MINE RD, E SIDE OF ROAD.
Description <i>ADD ENT/EXIT & Acc/RTZ, move Brookeville Sign</i> RECONSTR 1 & CONSTR 1 ENT INTO BROOKEVILLE FARMS + AUX LANE						
						Reason NEW AUX LANE
M-7753-01	15	MD 97	14.73	D11C	782-497	0.23MI N OF HOLIDAY DR-CO 2595, E SIDE OF ROAD.
Description <i>PT RD off 97; However CO 7104 has</i> CONSTR 1 PUBLIC ROAD (BORDLY DRIVE) EXTEND CO 7104						
						Reason <i>keep ext; correct beg CO 7104</i> BORDLY RD EXTENDED TO MD 97 (0.67MI)
M-7746-01	15	MD 108	9.63	D10	776-490	OPPOSITE STANBROOK LA (CO 6321), N SIDE OF MD 108
Description <i>Two changes</i> CONSTR ENT INTO BLUE MASH GOLF COURSE						
						Reason ACCEL/DECEL LANES
M-7628-00	15	MD 108	2.67	D 10	755-525	0.28MI W OF CO 41-LONG CORNER RD, INTO TRI-COUNTY BAPTIST CHURCH
Description <i>ADD RTZ/ACC & DIV ENT</i> RECONSTR ENT +500' OF AUX LANE						
						Reason NEW AUX LANE

01-19 ST

01-20 ST

01-21 ST

01-22 ST

01-23 ST

01-24 ST

01-25 ST

1/30

1/30


1/4

1/23

1/23

1/23

1/24



HIGHWAY INFORMATION SERVICES DIVISION

Permit Num	County	Rte Num	Milepoint	Map Num	Map Cord	Location
M-7578-00	15	MD 108	11.87	E10B	775-486	.66 MI W OF CO 135-BOWIE MILL RD, N SIDE OF RD.
<i>1/23 Description add prop Ent @ 11.70</i>						
CONSTR 1 ENT + AUX LANES INTO OLNEY BOYS & GIRLS CLUB						NEW AUX LANES

01-26 ST

Permit Num	County	Rte Num	Milepoint	Map Num	Map Cord	Location
M-7091-99	15	MD 108	15.65	E11A	791-479	@ NORWOOD RD CO 4605
<i>1/23 Description ADD LTL</i>						
WIDEN EXISTING PAVEMENT AND ADD LEFT TURN LA						WIDEN ROAD AND ADD TURN LANE

01-27 ST

Permit Num	County	Rte Num	Milepoint	Map Num	Map Cord	Location
M-7747-01	15	MD 117	6.67	E10A	717-487	OPPOSITE ETERNITY RD-CO 6322, W SIDE OF RD.
<i>1/24 Description ADD PROP RD & RT @ 6.67 @ T/L @ 6.99</i>						
CONSTR PUBLIC RD (RICHTER FARM RD)						NEW ROAD/ROAD EXTENDED?/NEW SIGNALS@MD117&HOPKINS RD

01-28 ST

Permit Num	County	Rte Num	Milepoint	Map Num	Map Cord	Location
M-7656-00	15	MD 117	8.06	E10A	720-483	0.11MI E OF MD 119 TO AND INCLUDING MD 119 (N) S/B LANE
<i>1/29 Description MD 119 SB under construction FR 6.04 TO 6.13 plus MD 117 SB " " FR 7.85 TO 8.06</i>						
ROAD WIDENING FOR NE AUX LANES ON BOTH MD 117 & MD 119						ROAD WIDENING ON MD 117 & MD 119 + AUX LANES

01-29 ST

Permit Num	County	Rte Num	Milepoint	Map Num	Map Cord	Location
M-6184-96	15	MD 118	5.26	E10A	720-485	.38 MI S OF MD 117 TO WISTERIA DR
<i>1/29 Description RD complete A/T except for shld width + remove</i>						
RELOCATE MD 118 CONTRACT #M-969-452-371 PROJECT #508671						ROAD RELOCATION

01-30 ST


Permit Num	County	Rte Num	Milepoint	Map Num	Map Cord	Location
M-7592-00	15	MD 118	2.54	E10A	718-478	.08MI S OF CO 225-RIFFLE FORD RD, W SIDE OF RD. GERMANTOWN REC. PARK
<i>1/25 Description Complete ; T/W changes ; Add ent</i>						
CONSTR 1 ENT INTO SOCCERPLEX + RD WIDENING & NEW AUX LANES						ROAD WIDENING AND NEW AUX LANES.

01-31 ST

Permit Num	County	Rte Num	Milepoint	Map Num	Map Cord	Location
M-7073-99	15	MD 118	6.52	D 10	728-494	OPPOSITE GOLDENROD LA, CO 4603. E SIDE OF RD-GOLDENROD LA PROP.
<i>1/24 Description A/T on MD 818</i>						
RECONSTRUCT 1 PUBLIC RD CONNECTION INTO SENECA MEADOWS CORP. CENTER						RESTRIPING TO ADD AUX LA; NEW/REBUILT RD

01-32 ST

(01-84 CO)



HIGHWAY INFORMATION SERVICES DIVISION

Permit Num	County	Rte Num	Milepoint	Map Num	Map Cord	Location
M-7717-01	15	MD 119	0.29	E10C	740-465	@CO 6271-SAM EIG HWY, CHECK M.P. 0.29-0.60 ON MD 119
Description <i>T/w change</i>						
ADD AUX LANES TO MD 119 AND CO 6271						
Reason						
NEW AUX LANES, ROAD WIDENING, AND MEDIAN MODS.						

01-33 ST

Permit Num	County	Rte Num	Milepoint	Map Num	Map Cord	Location
M-7100-99	15	MD 121	3.60	D10	719-508	@ INTERSECTION OF MD 121 & CO 7076 INTO SENECA CORRECTIONAL FACILIT
Description <i>CO 7076 - change rd end sign & rd is signed as MD 901 ; MD 121 - T/w change (done)</i>						
RECONSTRUCT INT. & RECONSTRUCT CO 7076 (WHELAN LA)						
Reason						
ROAD RECONSTRUCTION						

01-34 ST

Permit Num	County	Rte Num	Milepoint	Map Num	Map Cord	Location
M-7611-00	15	MD 121	4.12	D 10	718-511	OPPOSITE CO 6340-GATEWAY CENTER DR, W SIDE OF RD.
Description <i>T/w change (done)</i>						
RECONSTR SHOULDER INTO 550' OF BYPASS LANE						
Reason						
NEW AUX LANE						

01-35 ST

Permit Num	County	Rte Num	Milepoint	Map Num	Map Cord	Location
M-7502-00	15	MD 124	7.73	E 10	758-488	ALONG S/B MD 124 TO W/B AIRPARK RD-CO 3283.
Description <i>T/w change (ADD int) (done)</i>						
CONSTR/WIDEN MD 124 TO ADD A 2ND LEFT TURN LANE						
Reason						
NEW AUX LANE						

01-36 ST

Permit Num	County	Rte Num	Milepoint	Map Num	Map Cord	Location
M-7141-99	15	MD 124	12.33	D10	750-507	0.15 MI N OF GOSHEN SCHOOL RD-CO 35, E SIDE OF RD. MP-12.33
Description <i>NOT YET STARTED</i>						
CONSTR 1 PUBLIC RD (DEB HILL TERR)+AUX LANES INTO DEB HILL SUBDIVISION						
Reason						
NEW ROAD & AUX LANES						


01-37 ST

Permit Num	County	Rte Num	Milepoint	Map Num	Map Cord	Location
M-7599-00	15	MD 124	13.64	D10	747-514	0.11MI N OF CO 3352-GARFIELD DR, E SIDE OF RD.
Description <i>RT face + RD in</i>						
CONSTR 1 PUBLIC RD (WHITE PEACH CT) INTO WOODFIELD ESTATES						
Reason						
NEW ROAD						

01-38 ST

Permit Num	County	Rte Num	Milepoint	Map Num	Map Cord	Location
M-7393-00	15	MD 182	0.80	E11C	788-453	0.10 MI N OF CO 126-BRIGGS RD, W SIDE OF LAYHILL RD, *OFF OF OP 5688*
Description <i>T/w + new rd</i>						
CONSTR 1 PUBLIC RD INTO LAYHILL GROVE SUBDIVISION						
Reason						
NEW ROAD-WALKING CREST CT						

01-39 ST



HIGHWAY INFORMATION SERVICES DIVISION

Permit Num	County	Rte Num	Milepoint	Map Num	Map Cord	Location
M-7867-01	15	MD 182	5.40	E11A	790-475	@ INTERSECTION WCO 4605-NORWOOD RD (M.P. 5.90)
Description <i>A/T not yet started</i> RECONSTRUCT INTERSECTION, RESTRIPE CO 4605 + BIKE PATH Reason INTERSECTION RECONSTRUCTION						
M-7619-00	15	MD 190	2.70	E10C	718-448	OPPOSITE CO 5596-MAIDENS BOWER DR.
Description <i>T/W CHANGES, 1 NEW ROAD (DONE)</i> CONSTR PVT RD (LONGACRES PRESERVE CT)+AUX LANES Reason NEW AUX LANES, NEW PVT ROAD, SHOULDER RECONSTR						
M-7722-01	15	MD 190	3.30	E10C	720-443	0.10MI E OF CO 4771-BEALL SPRING RD & OPPOSITE CO 4705-DREWS CT
Description <i>T/W change & 2 new rd (DONE)</i> CONSTR 2 NEW PVT ROADS: EVENING RIDE DR & DREWS LA+ AUX LANES Reason ROAD WIDEINGVAUX. LANES, PIU NEW PVT RD'S.						
M-7265-99	15	MD 190	7.42	F10A	738-434	.06 MI S OF NORTON RD-CO 192 INTO CHURCH ON S SIDE OF RD
Description <i>The change; Plw church (Done)</i> 26' WIDE ENT W/ ACCEL/DECEL LANE Reason ACCEL/DECEL LANE						
M-7086-99	15	MD 198	4.00	E11D	822-464	@ DINO DR CO 3363
Description <i>NOT YET STARTED; CO 3363 ADD 2ume & DIV SECT/ MD198 N/T CO 3364 now signed 2ume.</i> RECONSTRUCT DINO DR CO 3363, S SIDE OF MD 198 Reason REALIGNMENT OF DINO DR, & VALLEY STREAM AVE CO 3364						
M-6633-97	15	MD 320	0.56	F11A	795-419	MD 320 OPPOSITE RAY DRIVE(CO 652)
Description <i>TL (Done)</i> CONSTRUCT COMM ENT INTO TAKOMA PARK MIDDLE SCHOOL Reason CONSTRUCT LEFT TURN LANE						
M-6783-98	15	MD 355	2.45	F10B	772-423	MD 355 & GLENBROOK PKWY
Description <i>A/T (Done) Plu in 1999</i> RECONSTRUCT INTERSECTION TO GLENBROOK PKWY(CO 988) Reason RECONSTRUCT INTERSECTION (CHECK INVENTORY B4 SENDING)						

01-40 ST

01-41 ST

01-42 ST

01-43 ST

01-44 ST

01-45 ST

01-46 ST

1/23

1/25


1/25

1/25

1/28

1/28

1/31



HIGHWAY INFORMATION SERVICES DIVISION

Permit Num	County	Rte Num	Milepoint	Map Num	Map Cord	Location
M-7785-01	15	MD 355	9.45	E10D	758-455	0.13MI W OF EAST MIDDLE LA-MU 2110-ROCKVILLE, W SIDE OF RD.

1/30
Description *A/T*
 CONSTR 2 ENT INTO ROCKVILLE METRO PLAZA, RECONSTR MEDIAN
Reason
 NEW MEDIAN, ROAD IS NOW DUAL

01-47 ST

Permit Num	County	Rte Num	Milepoint	Map Num	Map Cord	Location
M-7521-00	15	MD 355	18.52	D10	732-494	0.19 MI N OF APPLIEDOWRE WAY, W SIDE OF RD.

1/24
Description *PROP RD @ 18.45 (Gunnerys DR) & 2 ENT*
 CONSTR 1 PRIVATE RD ENT INTO MARY J BOLAND SUBDIVISION
Reason
 NEW ROAD (PVT)

01-48 ST

Permit Num	County	Rte Num	Milepoint	Map Num	Map Cord	Location
M-7470-00	15	MD 355	25.34	D 10	713-522	0.25 MI S OF PRESCOTT RD-OP 5693, W SIDE OF RD.

02/05
Description *RD Built but not publicly MAINTAINED
T/W changes on MD 355*
 CONSTR PUBLIC RD (LITTLE BENNETT DR) INTO LITTLE BENNETT ESTATES
Reason
 NEW ROAD

01-49 ST

Permit Num	County	Rte Num	Milepoint	Map Num	Map Cord	Location
M-7527-00	15	MD 410	0.08	F10B	775-420	OPPOSITE WAVERLY ST-CO 404, N SIDE OF RD.

1/31
Description *T/W change: ADD/RM ENT*
 CONSTR 1 & CLOSE 2 ENTS INTO CHEVY CHASE BANK BLDG+ MEDIAN RECONSTR
Reason
 MEDIAN RECONSTR & STREETSCAPE IMPS ON MD 355

01-50 ST

Permit Num	County	Rte Num	Milepoint	Map Num	Map Cord	Location
M-7733-01	15	MD 650	18.44	D11C	789-501	0.61M S OF RIDGECROFT DR (CO 5141), E & W SIDE OF MD 650

1/23
Description *ADD 2 PROP RD*
 CONSTR 2 PVT RDS (DENIT ESTATES DR-1 RD XING MD 650) INTO DENIT ESTATES
Reason
 NEW RD, ACCEL/DECEL LANES

01-51 ST

Permit Num	County	Rte Num	Milepoint	Map Num	Map Cord	Location
M-7434	15	MD 650	11.12	E11A	803-469	BETWEEN OLD MD 198 & MD 198, E SIDE OF RD.


2/4
Description *L change on LTC. no other work STARTED @*
 CONSTR 2 ENT'S INTO EXXON STATION, RECONSTR MD 198/MD 650 INTERSECTION
Reason
 INTERSECTION RECONSTRUCTION MD 650/198

01-52 ST

Permit Num	County	Rte Num	Milepoint	Map Num	Map Cord	Location
M-7730-01	15	MD 650	18.88	D11C	786-503	.17MI S OF CO 5141-RIDGECROFT DR, N/E SIDE OF RD.

1/23
Description *ADD PROP; under construction*
 CONSTR 1 OVT RD (GAITHERS MEADOW LA) INTO DENIT ESTATES + AUX LANES
Reason
 NEW AUX LANES/ROAD WIDENING

01-53 ST



HIGHWAY INFORMATION SERVICES DIVISION

Permit Num	County	Rte Num	Milepoint	Map Num	Map Cord	Location
M-7653-00	15	MD 650	19.43	D11C	783-507	0.38MI N OF CO 5141-RIDGECROFT DR, E SIDE OF ROAD
Description <i>T/W Change, ADD PROP</i> CONSTR 1 PVT ROAD (SAPLING RIDGE LA) INTO DENIT ESTATES+AUX LANES						Reason NEW AUX LANES + P/U PVT RD.
M-7418-00	15	US 29	0.80 1.42	F11A	793-425	@ ROWEN RD-CO 687- INTERSECTION, NE SIDE OF RD.
Description RECONSTR THE N.E. RADIUS OF INTERSECTION						Reason ROWEN RD BEING WIDENED + CURB, GUTTER, ETC.
M-7457-00	15	US 29	9.34 10.16	E11D	819-463	@ BLACKBURN RD-CO 92, S.E. QUADRANT (SEE ST-EX #1)
Description <i>US 29 A/T; CO 92 T/W changes</i> RECONSTR SE RADIUS + SIDEWALK						Reason INTERSECTION RECONSTRUCTION + NEW SIDEWALK

Number of records: 45

01-54 ST

01-55 ST


01-56 ST

2000?

1/23

1/28

1/28



HIGHWAY INFORMATION SERVICES DIVISION

SIGNALS FOR 2000 IMPROVEMENTS

12/07/2001

CHECK THESE SIGNALS FOR INTERSECTION CHANGES.
(FOR EXAMPLE: ACCEL/DECEL LANES OR TURN LANES.)

	CO	ROUTE	MILE	MAP	COORD	LOCATION	DESCRIPTION
01/24 ✓	15	MD 27	3.66	D10	736-517	@KINGS VALLEY RD CO-19 ADD T/L	INSTALLATION OF NEW TRAFFIC SIGNAL 01-57 ST
01/23 ✓	15	MD 108 A/T	14.79	E11A	788-478	@ DR BIRD RD	MODIFICATION OF TRAFFIC SIGNAL 01-58 ST
1/29 ✓	15	MD 119 A/T	2.57	E10A	733-472	@MD 124-QUINCE ORCHARD RD	NEW TRAFFIC SIGNAL 01-59 ST
1/28 ✓	15	MD 320 T/L	0.56	F11A	796-420	@TAKOMA PARK MIDDLE SCHOOL	NEW TRAFFIC SIGNAL 01-60 ST

Number of records: 4

COUNTY:
MUNICIPAL:

REQUEST FOR FIELD INVENTORY
2001 STATE EXTRAS

HISD - SHA


IMPR. NUMBER	ROAD NUMBER	ROAD NAME	MILEPT FROM/TO	FROM		TO		MAP NO.	COORDINATES		PREV. INV.?	REQUEST BY:	DATE:
				ROAD NUMBER	ROAD NAME OR TERMINI	ROAD NUMBER	ROAD NAME OR TERMINI		X	Y			
2001 ST EX #1	MD 28	NORBECK RD	27.55-27.79	MD 928	NO NAME	CO 1360	BRADFORD RD	E-11C	780	466	YES	JMK	10/23/2001
FIELD REQUEST: TIE-IN COOLIDGE AVE AS AN INTERSECTING FEATURE. NEEDED BY TMS SECTION.												JMK	10/23/2001
NOTES: COOLIDGE Ave unsigned @ 27.66 goes to WSSC sewage facility													

IMPR. NUMBER	ROAD NUMBER	ROAD NAME	MILEPT FROM/TO	FROM		TO		MAP NO.	COORDINATES		PREV. INV.?	REQUEST BY:	DATE:
				ROAD NUMBER	ROAD NAME OR TERMINI	ROAD NUMBER	ROAD NAME OR TERMINI		X	Y			
2001 ST EX #2	MD 97	Georgia Ave	17.57-18.22	CO 402	Tridelphia Laine Rd	X	Howard Co. Line	D11C	785	510	Yes	W.S.	3-9-01
FIELD REQUEST: Verify 17.92-18.22 - Under Construction during 2000 cycle (00-2ST)												W.S.	3-9-01
NOTES: T/w changes													

IMPR. NUMBER	ROAD NUMBER	ROAD NAME	MILEPT FROM/TO	FROM		TO		MAP NO.	COORDINATES		PREV. INV.?	REQUEST BY:	DATE:
				ROAD NUMBER	ROAD NAME OR TERMINI	ROAD NUMBER	ROAD NAME OR TERMINI		X	Y			
2001 ST EX #3	Co 520	Game Preserve Rd	0.00-0.06	MD 117	Clopper Rd	X	Road End	E10A	731	480	Yes	W.S.	3-9-01
FIELD REQUEST: GPS Reinventory & tie-in (Not on Grid map)												W.S.	3-9-01
NOTES: @ 0.01 Posted no Trespassing - see Pictures													

(waiting for return phone call from Willard Jackson.)
what happened to original 000-0.12 of Co 221?

IMPR. NUMBER	ROAD NUMBER	ROAD NAME	MILEPT FROM/TO	FROM		TO		MAP NO.	COORDINATES		PREV. INV.?	REQUEST BY:	DATE:
				ROAD NUMBER	ROAD NAME OR TERMINI	ROAD NUMBER	ROAD NAME OR TERMINI		X	Y			
2001 ST EX #4		Deer Ridge Rd										John	1/29/02
FIELD REQUEST: MD 119 @ 3.96 structure 15175												John	1/29/02
NOTES: Inf sign indicates rd as Pheasant Run													



HIGHWAY INFORMATION SERVICES DIVISION

CONTRACT IMPROVEMENT REPORT

01/09/2002

Page 1 of 4

01-15T

CONTRACT #	CO	ROUTE	BEG	END	DESCRIPTION	
PG3155177	16	IS 95	7.30	12.20	Safety and Resurfacing. Rev. CD: 11/30/01	G11D 822-359 G11B
LOCATION						01-15T
From MD 5 (Branch Ave) to D'Arcy Rd-CO 89						
FMIS CON #	AWARD	% COMP	CS	IMP YR		
2/11 PG315B51	06/16/2000	72		2001		

01-28T


CONTRACT #	CO	ROUTE	BEG	END	DESCRIPTION	
PG2585180	16	MD 4	2.24	2.27	Replace Bridge Superstructures, & Rehabilitate Sub-structures for dual bridges	G12 873-356
LOCATION						01-28T
ADD ACCEL CONC MP 2.18-2.37 SI @ M.P. 2.26, 0.18 MI N of MD 717 Water St. Bridge over Western Branch Stru. #16100						
FMIS CON #	AWARD	% COMP	CS	IMP YR		
PG258B51	01/11/2000	97		2001		

01-35T

CONTRACT #	CO	ROUTE	BEG	END	DESCRIPTION	
PG1635177	16	MD 4	9.37	10.59	Safety and Resurfacing. see also PG1635277. Revised Comp Date: 12/31/01	G11B 838-365
LOCATION						01-35T
T/W CHG (SHDS IN) SI From IS 95 to 0.19mi E of CO 85-Walters La. See also PG 1635277						
FMIS CON #	AWARD	% COMP	CS	IMP YR		
2/11 PG163B51	01/25/2001	65	N	2001		

01-45T

CONTRACT #	CO	ROUTE	BEG	END	DESCRIPTION	
PG1635277	16	MD 4	10.59	14.29	Safety and resurfacing. Rev. Comp Date: 7/01/02	G11B 838-360
LOCATION						01-45T
T/W CHG SHDS + MEDIAN SEE INV. From 0.19 mile E of CO 85 to D.C. Line. See also PG1635177						
FMIS CON #	AWARD	% COMP	CS	IMP YR		
2/11 PG163B52	07/18/2001	52		2001		



01-5ST

CONTRACT #	CO	ROUTE	BEG	END	DESCRIPTION
PG2095171	16	MD 5	14.90	15.01	METRO STATION ACCESS IMPROVEMENTS. REV. CD: 6/1/02
LOCATION <u>4/7</u> MD 5 AT (14.67-14.84) PICKED UP ON <u>01-5ST</u> STATE RFINV. 2001					
ON MD 5-BRANCH AVE & MD 637-NAYLOR RD					
FMIS CON #	AWARD	% COMP	CS	IMP-YR	
PG209B51	02/18/1999	93	N	2001	MD 637 - T/W CHGS MP .17-.61 NOW DUAL - 2 NEW ROUNDABOUTS

SEE ALSO:
CO 996 - T/W CHG SI
CO 2564 - T/W CHG SI
ADD ACCESS LA

01-6ST

CONTRACT #	CO	ROUTE	BEG	END	DESCRIPTION
PG2725177	16	MD 193	18.15	19.45	Modified design build-Relocation of Watkins Park Dr (MD 193) safety & resurfacing
LOCATION <u>2/5</u> From MD 202 (Largo Rd) to Keverton Dr-CO 4029					
FMIS CON #	AWARD	% COMP	CS	IMP YR	
PG272A21	02/01/2000	100		2001	T/W CHG 19.09 - 19.25 ALL OTHER T/W CHGS PICKED UP LAST YEAR


01-7ST

CONTRACT #	CO	ROUTE	BEG	END	DESCRIPTION
PG2075283	16	MD 201	3.31	3.90	4 LANE URBAN DIVIDED RECONSTRUCTION, & INTERSECTION IMPROVEMENTS
LOCATION <u>2/12</u> FROM EDMONSTON AVE-CO 3168 TO MD 410, ALSO INTERSECTION @ CO 3168					
FMIS CON #	AWARD	% COMP	CS	IMP YR	
PG207B52	09/29/1999	95		2001	T/W CHG 5B

01-8ST

CONTRACT #	CO	ROUTE	BEG	END	DESCRIPTION
PG2755171	16	MD 201	9.35	9.45	Intersection Reconstruction
LOCATION <u>2/13</u> @ MD 212 PICKED UP ON STATE RFINV					
FMIS CON #	AWARD	% COMP	CS	IMP YR	
PG275B51	05/03/2000	100		2001	

01-8ST



01-95T

CONTRACT #	CO	ROUTE	BEG	END	DESCRIPTION	F I I D 829-398
PG2635180	16	MD 202	2.37	2.38	Replace Bridge deck for bridge #16106	
LOCATION T/W CHG RAMP 5 + 6 SEE INV. 01-95T						
Ramps 5 & 6 of Exit serving US 50 & MD 202. (Exit 3)						
FMIS CON #	AWARD	% COMP	CS	IMP YR		
PG263B51	07/28/2000	95		2001		

2/12

01-105T

CONTRACT #	CO	ROUTE	BEG	END	DESCRIPTION	F I I B / E I I D 816-438
PG2445171	16	MD 212	6.80	7.80	Widen and Resurface	
LOCATION STILL UNDER CONST. MP 6.44 - 7.06 01-105T						
@ Cherry Hill Rd-CO 14 (Rev. CD 6/30/02)						
FMIS CON #	AWARD	% COMP	CS	IMP YR		
PG244B51	03/14/2000	63		2001		

2/13

01-115T


CONTRACT #	CO	ROUTE	BEG	END	DESCRIPTION	G I I B 842-387
PG2345176	16	MD 214	3.47	3.91	Geometric Improvements	
LOCATION T/W CHG MP 3.30-3.47 01-115T						
@ Exit 15 of IS 95						
FMIS CON #	AWARD	% COMP	CS	IMP YR		
PG234B51	08/17/2000	88		2001		

MP 3.53 - ^{NEW} RAMP AND ROAD CONFIGURATION DO NOT MATCH. THEY MUST BE IN PROCESS OF RECONFIGURING THE INTERCHANGE STILL! SEE DIRECTIONAL X-OVERS RAMP ETC.

01-125T

CONTRACT #	CO	ROUTE	BEG	END	DESCRIPTION	F I I D 811-402
PG2305184	16	US 1	0.16		CONSTRUCT ROUNDABOUT	
LOCATION T/W CHG .00-.23 SEE INV/6PC/TIES 01-125T						
@34TH ST IN MT. RAINIER (104)						
FMIS CON #	AWARD	% COMP	CS	IMP YR		
PG230A51	09/15/1999	92		2001		

T/W/L CHG PERRY ST (MU 0150) - REVERSE DIRECTION DUE TO REVERSAL OF ONE WAY SECTION FROM 451 TO 33RD ST.



CONTRACT #	CO	ROUTE	BEG	END	DESCRIPTION	EIID: 840-457
PG2745184	16	US 1	12.72	13.49	Intersection reconstruction on 7 intersections(?) see attached list	
LOCATION <u>2/13</u> T/W CHG MP 12.72 - 13.72 <u>01-13ST</u> From Oak St-CO 5241 to MD 198 SBOPT OF SITE LANE - ADD ETL MP .97-1.01 RTL MP .88-93						
FMIS CON #	AWARD	% COMP	CS	IMP YR		
PG274B51	07/05/2000	80		2001		

CONTRACT #	CO	ROUTE	BEG	END	DESCRIPTION	EIID: 832-447
PG2675176	16	US 1	10.12	10.16	Geometric improvements	
LOCATION @ CO 2737-Muirkirk Meadows Dr T/W CHG MP 10.00 - 10.24 NOW DUAL, ADD CNT @ 10.04 <u>01-14ST</u> 2/13 SEE INV/CAS						
FMIS CON #	AWARD	% COMP	CS	IMP YR		
PG267B51	10/23/2000	88	N	2001		

Number of records: 14

CO 7 - T/W 1.45 - 2.19
 MU 55 - T/W CHG MP .22 - .34
 MP 198 EBL T/W CHG MP 3.46 - 3.57

01-13ST

PG 2745184 US 1 intersections


Town #89
 Laurel

NO CHG 12.72 - OAK ST CO5241
 T/W CHG 12.85 - CHERRY LA CO7/MU83 ✓
 NO CHG 13.14 - DORNER AVE MU145
 NO CHG 13.34 - MARSHALL AVE CO2310
 T/W CH 13.40 - BOWIE RD MU55 ✓
 NO CHG 13.44 - GORMAN AVE OP1163
 T/W CHG 13.49 - MD 198 ✓

SB

01-13ST

01-14ST



HIGHWAY INFORMATION SERVICES DIVISION

Access Permits for State Improvements

01/11/2002

Page 1 of 2

01-15 ST

Permit Num	County	Rte Num	Milepoint	Map Num	Map Cord	Location
PG-5989-96	16	MD 193	2.71	F11B	813-422	@ STADIUM DR-SR 165
Description <i>PICKED UP ON SPECIAL REINV.</i>						
RECONSTRUCT STADIUM INTO UNIVERSITY OF MD						
Reason ROAD RECONSTRUCTION ROADS UNSIGNED NEED MORE INFO						

01-16 ST

Permit Num	County	Rte Num	Milepoint	Map Num	Map Cord	Location
PG-7808-01	16	MD 193	12.36	F12C	858-413	@ BELL STATION RD (CO 58)
Description <i>4/11/02 MD 193 - ADD AUX LANES MP 12.24-12.40</i>						
CONSTR PUBLIC RD CONNECTION FOR REALIGNMENT OF CO 58 FROM MD 193 TO MD 450						
Reason <i>MD 450 ADD LTL'S MP 9.13-9.20 CO 58 - SHORTENED BY .02 SEE INV/GPS T/W/CNG</i>						
MEDIAN RECON, AUX LNS, ALSO SEE MD 450 @ MP 9.18 FOR AUX LA						

01-17 ST

Permit Num	County	Rte Num	Milepoint	Map Num	Map Cord	Location
PG-7478-00	16	MD 193	16.49	F 12 C	857-394	0.80 MI S OF LOTTSFORD RD-CO 64, E SIDE OF RD.
Description <i>2/8 ADD EDWKS MP 16.46-.57</i>						
CONSTR 1 ENT, RECONSTR DRIVE INTO LARGO COMMUNITY CHURCH						
Reason <i>SEE INV.</i>						
NEW AUX LANES, SIDEWALK, ROAD WIDENING						

01-18 ST

Permit Num	County	Rte Num	Milepoint	Map Num	Map Cord	Location
PG-7241-99	16	MD 212	6.53	F11 B	815-498	23 MI W OF PLEASANT ACRES DR INTO HILL HAVEN NURSING CTR ON N SIDE
Description <i>2/10 ENT TO HILL HAVEN NURSING CENTER @ MP 6.36</i>						
25' ENT W/BYPASS LANE						
Reason <i>NO TURN LANES.</i>						
BYPASS LANE						

01-19 ST

Permit Num	County	Rte Num	Milepoint	Map Num	Map Cord	Location
PG-7559-00	16	MD 212	7.64	E11D	818-442	@ CO 3523-BELTSVILLE DR, N SIDE OF RD.
Description <i>MD 212 A/T - PICKED UP ON STATE REINV.</i>						
RECONSTR TRAFFIC ISLAND/INTERSECTION						
Reason <i>CO 3523 - T/W CNG MP .00-15 SEE INV.</i>						
INTERSECTION RECONSTRUCTION+CO 3523 IMPROVEMENTS						

01-20 ST

Permit Num	County	Rte Num	Milepoint	Map Num	Map Cord	Location
PG-7159-99	16	MD 214	8.56	F12C	869-389	0.08 MI S OF CHURCH RD-CO 59, S SIDE OF RD.
Description <i>2/8 A/T</i>						
CONSTR 1 ENT "CAMERON GROVE BLVD"+AUX LA INTO CAMERON GROVE RETIREMENT						
Reason						
NEW (1000') AUX LANE						

01-21 ST

Permit Num	County	Rte Num	Milepoint	Map Num	Map Cord	Location
PG-7163-99	16	MD 223	9.24	G11D	841-344	0.02 MI N OF LANTERN LA-CO 1871, E SIDE OF RD.
Description <i>2/6 ADD TURN LANES MP 9.22-9.30</i>						
CONSTR 1 PUBLIC RD(HUNTER DR) INTO MOUNT AIRY ESTATES						
Reason						
NEW ROAD, AUX LANE EXTENSION?						

* Reinventory 01-16 ST CO 58-Bell Station Rd. This road was realigned under this access permit, see attached.

HIGHWAY INFORMATION SERVICES DIVISION

Access Permits for State Improvements

01/11/2002

Page 2 of 2

01-225T

Permit Num	County	Rte Num	Milepoint	Map Num	Map Cord	Location
PG-7564-00	16	MD 382	12.99 - 17	G 12	868-337	0.01 MI S OF CO 1208-CROOM AIRPORT RD (12.31), W SIDE OF RD.
Description: ADD A/D/C MP 12.15 - 12.22 (12.5 JORD RD) CONSTR 1 ENT INTO DEMAREE SUBDIVISION						
Reason: PROPOSED RD @ MP 12.17 NEW AUX LANES SEE INV.						

01-235T

Permit Num	County	Rte Num	Milepoint	Map Num	Map Cord	Location
PG-7723-01	16	MD 410	0.72	F11AD	813-412	AT EDITORS PARK DR-CO 1976 (M.P. 2.04), S SIDE OF ROAD.
Description: MD A/T 4/9 (CONSTRUCTION JUST BEGINNING) CLOSE ENT'S INTO SUPER FRESH STORE, REBUILD CO 1976. ELIMINATE AUX LANE?						
Reason: SEND OUT NEXT YEAR ROAD RECONSTRUCTION CO 1976 A/T						

01-245T

Permit Num	County	Rte Num	Milepoint	Map Num	Map Cord	Location
PG-7795-01	16	MD 704	3.40	F11D	837-398	0.28MI E OF MD 202, N SIDE OF RD.
Description: 2/11 A/T CONSTR: SCHOOL ACCESS RD INTO A-ONE LIQUOR STR, CONNECTS TO CHURCH AVE						
Reason: NEW ROAD: SCHOOL ACCESS RD send out 2002						

01-255T

Permit Num	County	Rte Num	Milepoint	Map Num	Map Cord	Location
PG-7517-00	16	MD 967 A	0.72	G11B	818-364	0.09 MI S OF BEXLEY PL-CO 1410, E SIDE OF RD.
Description: 2/7 ADD AUX LANE MP .69 - .75, ENT AT .72 CONSTR ENT INTO APPLGATE II RES. PROPERTY + NEW AUX LANES/RD WIDENING						
Reason: NEW AUX LANES AND ROAD WIDENING (NEW RD?)						


01-265T

Permit Num	County	Rte Num	Milepoint	Map Num	Map Cord	Location
PG-7738-01	16	US 1	10.14	E11D	833-446	0.10MI S OF MUIRKIRK MEADOWS DR-CO 2737, W SIDE OF RD.
Description: ADD ENT @ 10.04 SI CONSTR ENT INTO KONTERRA BUS. PARK+ MEDIAN & ROAD WIDENING ON US 1						
Reason: ROAD WIDENING & NEW MEDIAN						

01-275T

Permit Num	County	Rte Num	Milepoint	Map Num	Map Cord	Location
PG-7690-00	16	US 1 AL	0.98	F11D	815-400	EB/WB US 1 AL FROM EASTERN AVE (MP 0 .00) TO ANACOSTIA RIVER BRIDGE (
Description: 2/12 A/T (RECONSTRUCTED EXISTING SIDEWALKS) CONSTR STREETScape IMPs						
Reason: STREETScape, SIDEWALKS, PAVEMENT MARKINGS						

Number of records: 13



HIGHWAY INFORMATION SERVICES DIVISION

SIGNALS FOR 2000 IMPROVEMENTS


01/15/2002

CHECK THESE SIGNALS FOR INTERSECTION CHANGES.
(FOR EXAMPLE: ACCEL/DECEL LANES OR TURN LANES.)

CO	ROUTE	MILE	MAP	COORD	LOCATION	DESCRIPTION
01-1551 ✓ 16 *	✓ 2/13 MD 197	4.55 11.35	E12C	846-446	@SOUTH LAUREL DR (CO 3239)	MODIFICATION TO EXISTING TRAFFIC CONTROL SIG
01-2051 ✓ 16	✓ MD 201	2/10 A/S 3.90	F11D	823-410	@MD 410	INSTALLATION OF NEW TRAFFIC CONTROL SIGNAL
01-3091 ✓ 16	✓ MD 2/7 458	1.05	G11B	821-368	@ NAVY DAY DR-CO 250	NEW FULL COLOR SIGNAL
		MD 458 A/T	-	CO 250	ADD T.S.	

Number of records: 3

* see 2001 ST EX #4



COUNTY:
MUNICIPAL:

REQUEST FOR FIELD INVENTORY
2001 STATE EXTRAS


HISD - SHA

IMPR. NUMBER	ROAD NUMBER	ROAD NAME	MILEPT FROM/TO	FROM		TO		MAP NO.	COORDINATES		PREV. INV.?	REQUEST BY:	DATE:
				ROAD NUMBER	ROAD NAME OR TERMINI	ROAD NUMBER	ROAD NAME OR TERMINI		X	Y			
2/1/12 2001 ST EX #1	RAMP 8	SB MD 201 TO SB MD 295	0.00-0.51	MD 201	KENILWORTH AVE	MD 295	BALTO-WASH PKWY	F-11D	819	398	YES	AMD	9/19/01
FIELD REQUEST: PLEASE GPS THIS RAMP											AMD	9/19/01	
NOTES:													

IMPR. NUMBER	ROAD NUMBER	ROAD NAME	MILEPT FROM/TO	FROM		TO		MAP NO.	COORDINATES		PREV. INV.?	REQUEST BY:	DATE:
				ROAD NUMBER	ROAD NAME OR TERMINI	ROAD NUMBER	ROAD NAME OR TERMINI		X	Y			
2/1/12 2001 ST EX #2	MD 450	ANNAPOLIS RD	1.39-1.64		.08M E OF CO 258		0.12M E OF MD 295	F-11D	824	403	YES	AMD	9/25/01
FIELD REQUEST: IS THIS SECTION STILL UNDER CONSTRUCTION? PLEASE REWRITE INV. P.9											AMD	9/25/01	
NOTES: CONSTRUCTION COMPLETE - RECONSTRUCTION OF EXISTING CURB + SIDEWALK NOW INCLUDES EXTENDED DECK L&L													

IMPR. NUMBER	ROAD NUMBER	ROAD NAME	MILEPT FROM/TO	FROM		TO		MAP NO.	COORDINATES		PREV. INV.?	REQUEST BY:	DATE:
				ROAD NUMBER	ROAD NAME OR TERMINI	ROAD NUMBER	ROAD NAME OR TERMINI		X	Y			
2001 ST Ex #3	CO 5273	Ridgecroft Dr	0.00 to end	CO 1011	Manchester Dr		Road end	G 11 D	825	358	Y	WS	9/27/01
FIELD REQUEST: Re-inventory, GPS, & Tie In											WS	9/27/01	
NOTES: CO 1011 was relocated and the grid map shows this road in the same place the GIS shows the location of OP 669. Was CO 5273 relocated as well? Also check name spelling on OP 669. MD 5P SIGNED "DEER POND LA" CO 5273 A/T SEE GR5 - ALSO GR5 CO 1469 + CO 3696 EXT TO CUL DE SAC													

IMPR. NUMBER	ROAD NUMBER	ROAD NAME	MILEPT FROM/TO	FROM		TO		MAP NO.	COORDINATES		PREV. INV.?	REQUEST BY:	DATE:
				ROAD NUMBER	ROAD NAME OR TERMINI	ROAD NUMBER	ROAD NAME OR TERMINI		X	Y			
2001 ST Ex #4	MD 197	COLLINGTON RD	10.94-14.64	CO 4465	BASSWOOD DR	MD 198	FORT MEADE RD	E12C-E11D	847	453	YES	JMK	10/01/2001
FIELD REQUEST: REINVENTORY AND TIE. UNDER CONSTRUCTION DURING 2001 STATE REINVENTORY. THANK YOU :)											JMK	10/01/2001	
NOTES: STILL MAJORLY UNDER CONSTRUCTION - THIS ONE WILL BE A WHILE! P-000-000-004													




IMPR. NUMBER	ROAD NUMBER	ROAD NAME	MILEPT FROM/TO	FROM		TO		MAP DESIGNATION			PREV. INV.?	REQUEST BY:	DATE:
				ROAD NUMBER	ROAD NAME OR TERMINI	ROAD NUMBER	ROAD NAME OR TERMINI	MAP NO.	COORDINATES				
									X	Y			
2/12 2001 ST EX #5	SR 84	Greenhouse Dr	0.00 to 0.18	SR 163	Rosborough La	SR 201	No name	F 11 B	818	419	Y	WS	10/30/01
FIELD REQUEST: Re-inventory, GPS, & Tie In. This road was under construction during the state road reinventory of College Park (037) and campus.												WS	10/30/01
NOTES: STILL UNDER CONSTRUCTION - TEMPORARY LOCATION SEND OUT NEXT YEAR													

IMPR. NUMBER	ROAD NUMBER	ROAD NAME	MILEPT FROM/TO	FROM		TO		MAP DESIGNATION			PREV. INV.?	REQUEST BY:	DATE:
				ROAD NUMBER	ROAD NAME OR TERMINI	ROAD NUMBER	ROAD NAME OR TERMINI	MAP NO.	COORDINATES				
									X	Y			
2/12 2001 ST EX #6	SR 94	Mowatt Dr	0.00 to 0.41	Mun 0550	Guilford Dr	SR 69	Campus Dr	F 11 B	816	418	Y	WS	10/30/01
FIELD REQUEST: Re-inventory, GPS, & Tie In. This road was under construction during the state road reinventory of College Park (037) and campus												WS	10/30/01
NOTES: ADD LONGER UNDER CONSTRUCTION - INV. VERIFIED - NO OTHER CHANGES													

IMPR. NUMBER	ROAD NUMBER	ROAD NAME	MILEPT FROM/TO	FROM		TO		MAP DESIGNATION			PREV. INV.?	REQUEST BY:	DATE:
				ROAD NUMBER	ROAD NAME OR TERMINI	ROAD NUMBER	ROAD NAME OR TERMINI	MAP NO.	COORDINATES				
									X	Y			
2/13 2001 ST EX #7	SR 95	Paint Branch Dr	0.36 to 0.94	SR 162	Regents Dr	MD 193	University Blvd	F 11 B	818	421	Y	WS	10/30/01
FIELD REQUEST: Re-inventory, GPS, & Tie In. This road was under construction during the state road reinventory of College Park (037) and campus. Check MD 193 for improvements from MD 193-B to US 1.												WS	10/30/01
NOTES: T/W CHG - SEE INV. / GPS - NOW SIGNED "PAINT BRANCH DR" / MD 193 STILL BEING RESURFACED / UNSTRIPED													

IMPR. NUMBER	ROAD NUMBER	ROAD NAME	MILEPT FROM/TO	FROM		TO		MAP DESIGNATION			PREV. INV.?	REQUEST BY:	DATE:
				ROAD NUMBER	ROAD NAME OR TERMINI	ROAD NUMBER	ROAD NAME OR TERMINI	MAP NO.	COORDINATES				
									X	Y			
2/12 2001 ST EX #8	SR 176	Valley Dr	0.15 to 0.17			SR 168	Field House Dr	F 11 B	816	422	Y	WS	10/30/01
FIELD REQUEST: Please make sure the type and width data for the roundabout is accurate.												WS	10/30/01
NOTES: T/W CHG 2-20' I 80' GPS MED SJ													




COUNTY:
MUNICIPAL:

REQUEST FOR FIELD INVENTORY
2001 STATE EXTRAS

HISD - SHA

IMPR. NUMBER	ROAD NUMBER	ROAD NAME	MILEPT FROM/TO	FROM		TO		MAP DESIGNATION			PREV. INV.?	REQUEST BY:	DATE:	
				ROAD NUMBER	ROAD NAME OR TERMINI	ROAD NUMBER	ROAD NAME OR TERMINI	MAP NO.	COORDINATES					
									X	Y				
2001 ST EX #9	MD 450	Annapolis Rd	2.63	CO 627	69th PL	MU 0090	Varnum St (082 Landover Hills)	F11D	829	405	Y			
FIELD REQUEST	It has been reported that the alignment at this intersection is incorrect in our inventory books and the ties are not opposite each other. What is the correct alignment? Please correct and tie in.											WS	9-17-01	
NOTES:	MD 450 INVENTORY IS CORRECT, MAP IS CORRECT, TIES ARE CORRECT													

2/12
✓



HIGHWAY INFORMATION SERVICES DIVISION

CONTRACT IMPROVEMENT REPORT

12/04/2001

Page 1 of 1

CONTRACT #	CO	ROUTE	BEG	END	DESCRIPTION
QA7075177	17	US 50	7.08	13.02	Safety and Resurfacing

F-14

LOCATION NOT YET STARTED A/T

US 50 WB from Queenstown to Kent Narrows

01-1
ST

2/19

FMIS CON #	AWARD	% COMP	CS	IMP YR
QA7075177	09/11/2001	0	N	2001

CONTRACT #	CO	ROUTE	BEG	END	DESCRIPTION
QA7085177	17	US 301	17.14	22.50	Safety and Resurfacing

F-15/E-15


LOCATION WORK Done on SB US 301 from 17.14 TO 22.16
Fr CO 152-Bloomingtondale RD to N of MD 305 NO WORK Done on NB LANES

01-2
ST

2/19

FMIS CON #	AWARD	% COMP	CS	IMP YR
QA708B51	07/11/2000			2001

Number of records: 2



HIGHWAY INFORMATION SERVICES DIVISION

01-3
ST

2/19

Permit Num	County	Rte Num	Milepoint	Map Num	Map Cord	Location
QA-7635-00	17	MD 18 V	0.06	F14	1025-410	.06M NORTH OF MD 18, W SIDE OF MD 18V
Description <i>T/W change; ADD RD</i>						Reason
CONSTR 1 36' WIDE PUBLIC STREET CONNECTION INTO GRASONVILLE STATION.						PICK UP NEW RD (PART OF 2001-8CO)

01-4
ST

2/19

Permit Num	County	Rte Num	Milepoint	Map Num	Map Cord	Location
QA-7616-00	17	MD 213	6.39	F15	1062-339	.13M S OF COURSEVALL DR, EAST SIDE OF MD 213
Description <i>Done - T/W changes P/u ent</i>						Reason
CONSTR 1 ENT & RECONSTR EX. ISLAND AT COURSEVALL DR INTO CENTREVILLE PK						AUX LANES

01-5
ST

2/19

Permit Num	County	Rte Num	Milepoint	Map Num	Map Cord	Location
QA-7506-00	17	MD 213	8.93	E 15	1068-448	OPPOSITE SPANIARD NECK RD-CO 100, E SIDE OF RD.
Description <i>RD sign is blue (PVT)</i>						Reason
CONSTR 1 PUBLIC RD (WEXFORD DR) INTO NORTH BROOK SUB. + AUX LANES						NEW ROAD & (AUX LANES ALREADY P/U)

01-6
ST

2/19

Permit Num	County	Rte Num	Milepoint	Map Num	Map Cord	Location
QA-7734-01	17	MD 300	3.45	E15	1104-497	0.28M W OF US 301 (MP 3.64), N SIDE OF MD 300
Description <i>Done - P/u 2 RDS</i>						Reason
CONSTR 2 PVT RDS-EMILY LA & CHRISTINE CT INTO KINGSFIELD SUBDIVISION						2 NEW PVT RDS

01-7
ST

2/19

Permit Num	County	Rte Num	Milepoint	Map Num	Map Cord	Location
QA-7663-00	17	MD 304	4.05	F 15	1068-440	0.20MI S OF KIDWELL AVE-MU 240 (CENTREVILLE-23), W SIDE OF RD.
Description <i>Done (P/u ent + T/W changes)</i>						Reason
CONSTR 1 ENT & EXTEND AUX LA INTO QUEEN ANNE'S CO HIGH SCHOOL						ROAD WIDENING \ NEW AUX LANES

01-8
ST


2/19

Permit Num	County	Rte Num	Milepoint	Map Num	Map Cord	Location
QA-7675-00	17	MD 662	0.83	F15	1061-405	.53M S OF US 50, EAST SIDE OF MD 662
Description <i>NOT YET STARTED</i>						Reason
CONSTR 1 FULLY CHANNELIZED ENT INTO CHESAPEAKE COLLEGE						AUX LANE WIDENING

01-9
ST

2/19

Permit Num	County	Rte Num	Milepoint	Map Num	Map Cord	Location
QA-7612-00	17	US 50	14.82	F14	1050-416	AT CARMICHAEL RD (CO 156), SOUTH SIDE OF US 50
Description <i>NOT YET STARTED</i>						Reason
WIDEN CO156 TO PROVIDE FOR 1 INBOUND & 2 OUTBOUND LA FOR HUNTERS OAK GOL						AUX LA & MEDIAN CHANGES



HIGHWAY INFORMATION SERVICES DIVISION

SIGNALS FOR 2000 IMPROVEMENTS

12/04/2001

CHECK THESE SIGNALS FOR INTERSECTION CHANGES.
(FOR EXAMPLE: ACCEL/DECEL LANES OR TURN LANES.)

CO	ROUTE	MILE	MAP	COORD	LOCATION	DESCRIPTION
2/19 01-19 86 17	MD 8	8.37	F14	994-420	@MD 8 & MD 18A	NEW TRAFFIC SIGNAL
<i>MD 8 ADD TL ; MD 18A ADD TL & 2nd ; CO 605 ADD TL</i>						

Number of records: 1

HIGHWAY INFORMATION SERVICES DIVISION

Permit Num	County	Rte Num	Milepoint	Map Num	Map Cord	Location
SM-7626-00	18	MD 5	18.80	K13	937-146	.15M N OF MD 249, NORTH SIDE OF MD 249
Description: <i>T/W CHG MP 18.65 (CLT) TO MP 18.90 SEE INV.</i> RECONSTR 2 ENTS ON MD5 & CONSTR ENT ON MD249 INTO CALLAWAY MARKET PL CLT ON MD 5, AUX LA ON MD 249						
01-01 ST ✓						
SM-7518-00	18	MD 5	8.87	L 13	971-122	0.23 MI S OF WATERVIEW DR-CO 477, W SIDE OF RD
Description: <i>ADD RTL 8.90 - 8.99</i> RECONST MULBERRY LA INT + AUX LA WIDENING INTERSECTION RECONSTRUCTION						
01-02 ST ✓						
SM-7368-99	18	MD 5	19.01	K 13	932-148	@ SETH CT-CO 1178, E SIDE OF RD.
Description: <i>A/T 18.95 - 19.03</i> CONSTR 420' OF DECEL LANE @ JEHOVAHS WITNESS CHURCH NEW AUX LANE(NOT DONE IN 2000)						
01-03 ST ✓						
SM-7380-00	18	MD 5	28.09	K 12	898-172	@ INTERSECTION OF MD 5 & MD 243
Description: <i>PICKED UP ON ST RETN. SEE INV.</i> CLOSE 4 & CONSTR 2 ENTS INTO DASH IN FOOD STORE INTERSECTION RECONSTRUCTION & ROAD WIDENING						
01-04 ST ✓						
SM-7660-00	18	MD 6	2.09 1.67	I12	868-233	.44M S OF MD 5, EAST SIDE OF MD 6
Description: <i>MP 1.67 W/AS ENT SCHOOL WITH AUX LANES SEE</i> RECONSTR RESIDENTIAL DRWAY TO PUBLIC RD INTO HORSE RANGE FARM SUBDIV. PICK UP NEW RD, AUX LA <i>SEE ALSO (01-02 CO?)</i>						
01-05 ST ✓						
SM-7773-01	18	MD 6	3.69	J12	878-230	0.38M E OF LOCKES HILL RD (CO 42), S SIDE OF MD 6
Description: <i>A/T NO SIGN OF RD YET!</i> CONSTR PUBLIC RD (LAVENDER DR) INTO IDA LAVENDER ESTATES NEW ROAD, AUX LANES						
01-06 ST ✓						
SM-6732-98	18	MD 235	13.35	K13	953-161	.44 +- MILE NORTH OF PEGG RD(CO 272) MP 12.91
Description: <i>STILL UNDER CONSTRUCTION</i> RECONSTRUCT ENT INTO EXPLORATION PARK RECONSTRUCT INTERSECTION, T/W CHANGE						
01-07 ST ✓						

1/18

1/18


1/18
2002

1/18

1/18

2002
1/18

2002
1/18



HIGHWAY INFORMATION SERVICES DIVISION

2002
2/19

Permit Num	County	Rte Num	Milepoint	Map Num	Map Cord	Location
SM-7424-00	18	MD 235	14.94	K 13	945-167	@ MD 237, SW CORNER. INTO HEWITT SERVICE CENTER
Description <i>STILL UNDER CONST. SEE 01-20 ST</i>						
CLOSE 2 ENT ON MD 235 & RECONSTR 1 & CLOSE 1 ON MD 237						
Reason SEE CONTRACT #SM7685270						

01-08 ST ✓

2002
2/19

Permit Num	County	Rte Num	Milepoint	Map Num	Map Cord	Location
SM-7251-99	18	MD 235	24.33	J12	903-196	.57 & .85 MI N OF S SANDS GATE RD INTO FOREST LAKE SUBDIVISION ON E SID
Description <i>AUX LANES UNDER CONSTRUCTION - SEND ME REASON NEXT YEAR SEE INV. MP 24.36 - 24.46</i>						
35' WIDE AND 25' WIDE ENT W/ WIDENING, CHAFFEE CT & CHRISTINE WAY						
Reason ROAD WIDENING & 2 NEW ROADS						

01-09 ST ✓

2002
2/19

Permit Num	County	Rte Num	Milepoint	Map Num	Map Cord	Location
SM-7641-00	18	MD 235	30.55	J12	885-215	0.19M S OF MD 5, E SIDE OF MD 235
Description <i>30.46-60 AUX LANES PROP RD @ REASON MP 30.55</i>						
CONSTR PUBLIC RD (VALLEY WOOD CT) INTO VALLEY WOOD ESTATES						
Reason NEW ROAD, AUX LANES						

01-10 ST ✓

2002
2/19

Permit Num	County	Rte Num	Milepoint	Map Num	Map Cord	Location
SM-7360-99	18	MD 237	2.4439	K 13	946-163	0.17 MI N OF MILITARY LA-CO 878, W SIDE OF RD
Description <i>ADD AUX LNS (2.36 - 2.42) SEE INV.</i>						
CONSTR 1 PRIVATE RD INTO GREENVIEW WEST TOWNHOMES+AUX LANES						
Reason NEW PVT ROAD (LONGFIELD BLVD)+ ACCEL/DECEL LANES						

01-11 ST ✓

2002
2/19

Permit Num	County	Rte Num	Milepoint	Map Num	Map Cord	Location
SM-7657-00	18	MD 242	8.989	J12	879-181	.11M N OF MD 234, WEST SIDE OF MD 242
Description <i>ADD AUX LNS - 8.93 - 9.03</i>						
CONSTR 1 CHANNELIZED ENT INTO CLEMENT'S POST OFFICE						
Reason SHOULDER WIDENING, AUX LANES						

01-12 ST ✓

2002
2/19


Permit Num	County	Rte Num	Milepoint	Map Num	Map Cord	Location
SM-7125-99	18	MD 244	(.38E of Co237) 2.39 (Prop on inv @ 2.79)	K 12	907-154	0.38 MI E OF BRENTON BEACH RD-CO 237, N SIDE OF MEDLEYS NECK RD
Description <i>A/T Prop.</i>						
CONSTR 1 PUBLIC RD (BIRD HAVEN DR) + ACCELL/DECEL LANES, CURB & GUTTER						
Reason NEW ROAD, CHECK FOR OTHER ROADS. INTO KINGSTON SUBDIVISION						

01-13 ST ✓

2002
2/19

Permit Num	County	Rte Num	Milepoint	Map Num	Map Cord	Location
SM-4110-90	18	MD 245	3.63	J12	916-182	.07 MI W OF OLD MD 245 & @ OLD MD 245
Description <i>A/T NO SIGN OF CONSTRUCTION</i>						
CONSTRUCT PUBLIC ST (SWEET OAK DR) RECONSTRUCT INTERSECTION OF MD 245						
Reason NEW ROAD, INTERSECTION RECONSTRUCTION						

01-14 ST



HIGHWAY INFORMATION SERVICES DIVISION


Permit Num	County	Rte Num	Milepoint	Map Num	Map Cord	Location
SM-7420-00	18	MD 246	3.19	K 13	956-157	0.07 MI W OF MD 235, S SIDE OF RD.
<i>2/18</i> Description <i>A/T</i>						Reason
RECONSTR SOUTH CORAL DR INTERSECTION						INTERSECTION RECONSTRUCTION
SM-7181-99	18	MD 249	7.35	K 13	941-134	0.45 MI S OF HEWITT RD-CO 286, W SIDE OF RD.
<i>2/18</i> Description <i>AD AUX LANES 7.40 - 7.53</i>						Reason
CONSTR 1 ENT+CURB GUTTER & AUX LANES, TO INFINITY FARMS GRAVEL PIT						ROAD WIDENING, NEW AUX LANE
SM-7711-01	18	MD 944	1.01	J13	928-181	.19M S OF JOY CHAPEL RD (CO 194), WEST SIDE OF MD 944
<i>2/19</i> Description <i>ADD AUX LANES MP .81-90 NEW ENT</i>						Reason <i>MP. 84</i>
CONSTR 1 CHANNELIZED ENT INTO THE HOLLYWOOD BUSINESS PARK						SHOULDER IMPS

01-15 ST ✓

01-16 ST ✓

01-17 ST ✓

Number of records: 17



HIGHWAY INFORMATION SERVICES DIVISION
CONTRACT IMPROVEMENT REPORT

01/03/2002

CONTRACT #	CO	ROUTE	BEG	END	DESCRIPTION
SM7985176	18	MD 4	0	0.05	Geometric improvements
LOCATION: At MD 5					
FMIS CON #	AWARD	% COMP	CS	IMP YR	
SM798B51	02/26/2001	100	N	2001	

K12 910-166

01-18 ST ✓

CONTRACT #	CO	ROUTE	BEG	END	DESCRIPTION
SM7685170	18	MD 235	14.97	16.67	RECONSTRUCTION TO A SIX LANE DIVIDED HIGHWAY. SEE ACCESS PERMIT # SM-7327-99
LOCATION: MD 235 FROM MD 237-CHANCELLORS RUN RD TO NORTH OF MD 4-PATUXENT BEACH RD					
FMIS CON #	AWARD	% COMP	CS	IMP YR	
SM768B51	03/25/1999	98	N	2001	

UNDER CONSTRUCTION MP 14.97-15.39

T/W CHG MP 15.39-16.67

SEE EXTRA NOTE FOR AFFECTED TRV RDS
MD 4 - T/W CHG CO 207
CO 528 - T/W CH

01-19 ST ✓

CONTRACT #	CO	ROUTE	BEG	END	DESCRIPTION
SM7685270	18	MD 235	12.91	14.97	RECONSTRUCTION TO A SIX LANE DIVIDED HIGHWAY, also see contract #SM7685470
LOCATION: MD 235 FROM PEGG RD-CO 272 TO MD 237-CHANCELLORS RUN RD					
FMIS CON #	AWARD	% COMP	CS	IMP YR	
SM7685270	11/12/1999			2001 2003	

ENT 01-07-00 @ MP 13.35

THIS SECTION STILL UNDER CONSTRUCTION

K13 951-165

SEE ACCESS PERMIT # SM-7424-00 (01-08 ST)

01-20 ST ✓

CONTRACT #	CO	ROUTE	BEG	END	DESCRIPTION
SM7975177	18	MD 235	16.67	20.78	Safety and resurfacing
LOCATION: From N of MD 4 to MD 245 S Blane					
FMIS CON #	AWARD	% COMP	CS	IMP YR	
SM797B51	10/20/2000	67	N	2001	

(MP 17.28 - 17.34 T/W CHG) J13 & K13 930-180

NO OTHER CHGS MP 16.92 - 20.78 SBL ONLY WAS RESURFACED SEE INV.

01-21 ST ✓

01/03/2002

12 879-182

01-22 ST ✓

URF, NOW 'J'

5/8

HIGHWAY INFORMATION SERVICES DIVISION


SIGNALS FOR 2000 IMPROVEMENTS

01/03/2002

CHECK THESE SIGNALS FOR INTERSECTION CHANGES.
(FOR EXAMPLE: ACCEL/DECEL LANES OR TURN LANES.)

CO	ROUTE	MILE	MAP	COORD	LOCATION	DESCRIPTION	
18	MD 5 2/18	40.05.25	J12	874-221	@ HILLS-CLUB RD @ CO/29 BOTH SIDES	NEW FIREHOUSE SIGNAL SF	01-23 ST ✓
18	MD 5 2/18	41.00	J12	870-226	@MECHANICSVILLE E.S. 40.86 URL 41.19 SBL	NEW TRAFFIC SIGNAL NOT/W CHC	01-24 ST ✓
18	MD 234 ADD FY NO CHGS TO T/w ON	4.92	J12	864-194	@MD 238 ADD FR, MD 234 OR MD 239	INSTALLATION OF NEW TRAFFIC SIGNAL	01-25 ST ✓
18	MD 235	15.39	K13	943-168	@ TAYLOR LANE/TOWN CREEK DR (CO 222) Placed on inv.	MODIFICATION TO TRAFFIC SIGNAL	01-26 ST ✓
18	MD 235	15.64 56	K13	942-169	@WALMART NEW TS @ 15.56	NEW TRAFFIC SIGNAL	01-27 ST ✓
18	MD 235 2/19 ADD FY - SPAR MP 26.70 - 72 SF	26.70	J-12	898-206	@ MD 247-LOVEVILLE RD MD 247 - ADD FR	NEW FLASHING SIGNAL	01-28 ST ✓

Number of records: 6



CONTRACT #	CO	ROUTE	BEG	END	DESCRIPTION
------------	----	-------	-----	-----	-------------

SO3655171	19	MD 822 <i>UL</i>	0	0.70	New Road
-----------	----	------------------	---	------	----------

LOCATION (done) see field notes Please: Inventory, Tie in & GPS.

From US 13 @ approx. M.P.-14.40 (just N of Princess Anne township line) to CO 303 College Backbone RD

FMIS CON #	AWARD	% COMP	CS	IMP YR
SO365B51	07/14/2000	77	Y	2001

Number of records: 1

K16

1173 - ~~202~~ 139

T/W changes

T/W changes

SHORTENED

✓ ALSO check US 13 & CO 303 & SR ~~08~~
 for improvements ALSO History RD md 0157

SHORTENED DUE TO REALIGNMENT

*01-157
2/26*

11/19/1911

1000 ft. ...

... ..

... ..

HIGHWAY INFORMATION SERVICES DIVISION

SIGNALS FOR 2000 IMPROVEMENTS

11/30/2001

Page 1 of 1

CHECK THESE SIGNALS FOR INTERSECTION CHANGES.
(FOR EXAMPLE: ACCEL/DECEL LANES OR TURN LANES.)


01-257

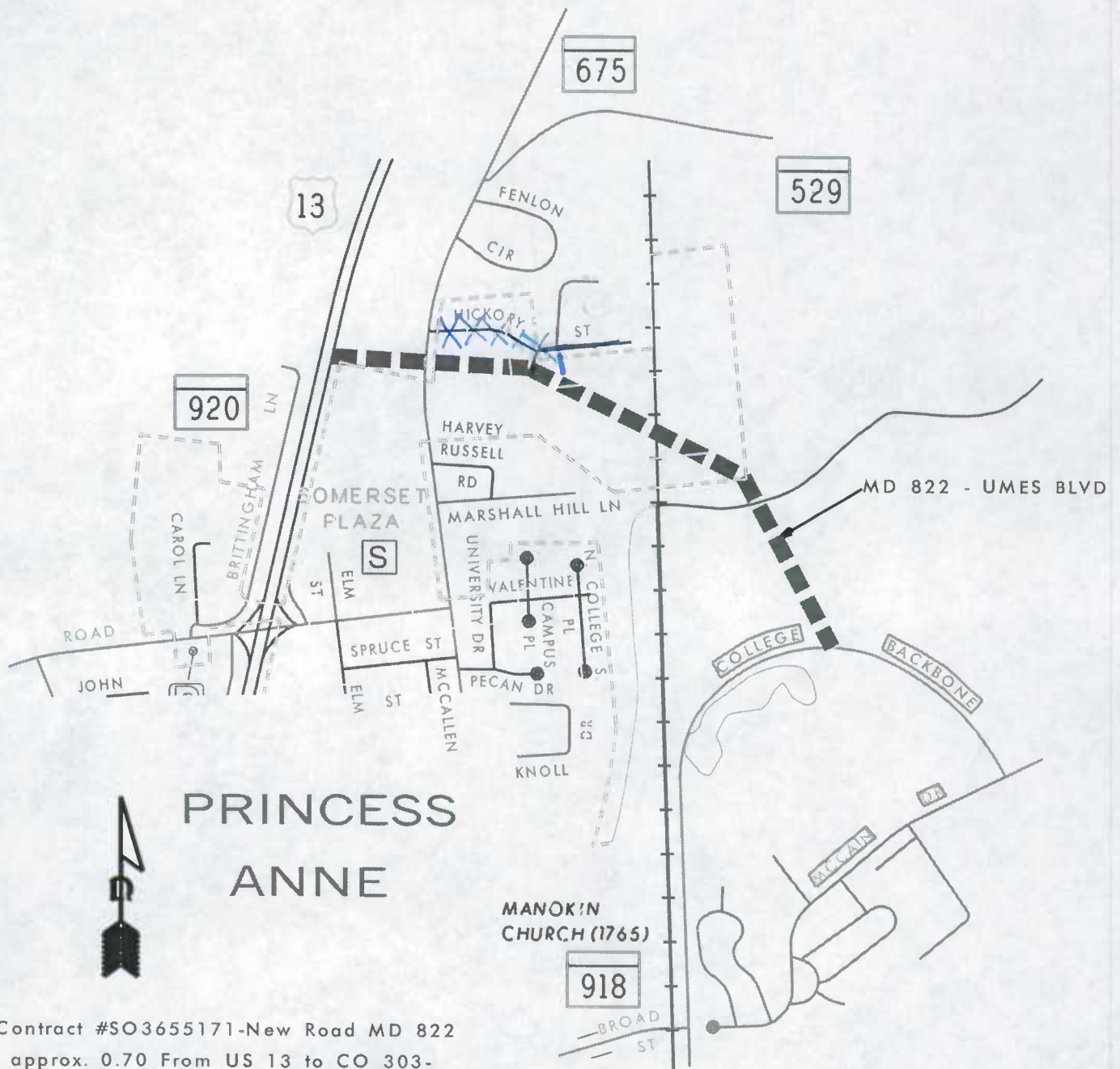
CO	ROUTE	MILE	MAP	COORD	LOCATION	DESCRIPTION
19	US 13	(Done) 13.50	K16	1174-139	@UMES BLVD (MD 822UL - UMES ACCESS RD)	NEW TRAFFIC SIGNAL

Number of records: 1 *SEE 01-157*

NOTHING but a CORN field @ 13.50 w/swamp.


Go TO 14.57 Umes Blvd - T/L & T/W changes starting @ MD 362 (1414)





PRINCESS ANNE

Contract #SO3655171-New Road MD 822
 approx. 0.70 From US 13 to CO 303-
 College Backbone RD



CONTRACT IMPROVEMENT REPORT

CONTRACT #	CO	ROUTE	BEG	END	DESCRIPTION
01-1 ST TA3905177	20	US 50	0	4.63	Safety and Resurfacing

LOCATION

L change to 2 Accels @ 2.35 & 3.19

US 50 E/B from MD 404 to MD 662 B (also intersects @ 2.77). Bids opened 6/14/01. Est. CD: 12/31/01


2/19 FMIS CON #	AWARD	% COMP	CS	IMP YR
TA3905177	09/10/2001	17		2001

Number of records: 1

HIGHWAY INFORMATION SERVICES DIVISION

<u>Permit Num</u>	<u>County</u>	<u>Rte Num</u>	<u>Milepoint</u>	<u>Map Num</u>	<u>Map Cord</u>	<u>Location</u>
01-2 ST T-6976-98	20	MD 33	13.10	H 14	1023-349	E SIDE OF ST, 0.07 MI N OF MILL ST MU 0250 (132 ST MICHAELS)
<u>Description</u>						<u>Reason</u>
2)19 CONSTRUCT NEW ENT.; MILL, RESURFACE, & RESTRIPE RD						RESURFACE/RESTRIPE RD, CURB CHANGES

Number of records: 1



HIGHWAY INFORMATION SERVICES DIVISION

SIGNALS FOR 2000 IMPROVEMENTS


01/02/2002

Page 1 of 1

CHECK THESE SIGNALS FOR INTERSECTION CHANGES.
 (FOR EXAMPLE: ACCEL/DECEL LANES OR TURN LANES.)

CO	ROUTE	MILE	MAP	COORD	LOCATION	DESCRIPTION
01-3 ST 20	US 50 A/T	14.65	H15	1065-334	@ MD 565	MODIFICATION OF TRAFFIC SIGNAL

Number of records: 1



01-10
2/28

CONTRACT #	CO	ROUTE	BEG	END	DESCRIPTION
WI7045177	22	MD 346	7.75	14.46	RESURFACING

J-17, 18
1243-207

LOCATION P/4 2 Signs (Done)

FROM VICINITY OF CO 342-ROUNDS RD TO WORCESTER CO LINE

FMIS CON #	AWARD	% COMP	CS	IMP YR
WI704	08/23/2000		N	2001

01-257
2/28

CONTRACT #	CO	ROUTE	BEG	END	DESCRIPTION
WI6415170	22	US 50	12.42	13.00	Relocation-New Road

J-16, 17
1190-210

Also see county improvement #'s 01-19 through 01-24 in county report *

LOCATION 7/28 WB US 50 out of sight lane Done
STARTED 2/27/02 w/ US 50 EB LANES T/W changes

From MP 12.42 on US 50 to E of West RD-CO 422 (New Intersection) @ ~MP 2.30 (approx .74 mile)

FMIS CON #	AWARD	% COMP	CS	IMP YR
WI641B51	03/16/2000	95		2001


CONTRACT #	CO	ROUTE	BEG	END	DESCRIPTION
WI7015170	22	US 50			Relocate, construct 4-lane hwy (Phase II) (Est. CD 1/30/02)

LOCATION USSOUL SALSbury BYPASS Done

From: E of West Rd-CO 422 to E of Scenic Dr-CO 976. Also inventory West Rd-CO 422 & Naylor Mill Rd-CO 416.

FMIS CON #	AWARD	% COMP	CS	IMP YR
WI701B51	04/27/2000	85		2001

CO 416 - Naylor Mill Rd & CO 422 - West Rd are going out for reinventory (CO imp's 01-19 through 01-22). The new sections of these roads may get a state number. All roads affected by the US 50 Bypass should be inventoried/reinventoried, GPS'd, and tied in.



CONTRACT #	CO	ROUTE	BEG	END	DESCRIPTION
WI7095177	22	US 50	11.73	4.79	Resurfacing

5-16
1190-213

LOCATION *T/w changes (done)*
 WB\L From Struc # 22008, over Barren Creek to CO539-White Lowe Rd

FMIS CON #	AWARD	% COMP	CS	IMP YR
WI709	09/07/2000		N	2001

Number of records: 4

ation

MI W OF PHILLIP MORRIS DR-CO 774, N SIDE OF RD (CHK MP 1.32)

ason

ROAD


ation

E OF OXBRIDGE RD (MP 20.14), S SIDE OF MD 349

ason

EL/DECEL LANES

01-BST
2/27



HIGHWAY INFORMATION SERVICES DIVISION


SIGNALS FOR 2000 IMPROVEMENTS

12/27/2001

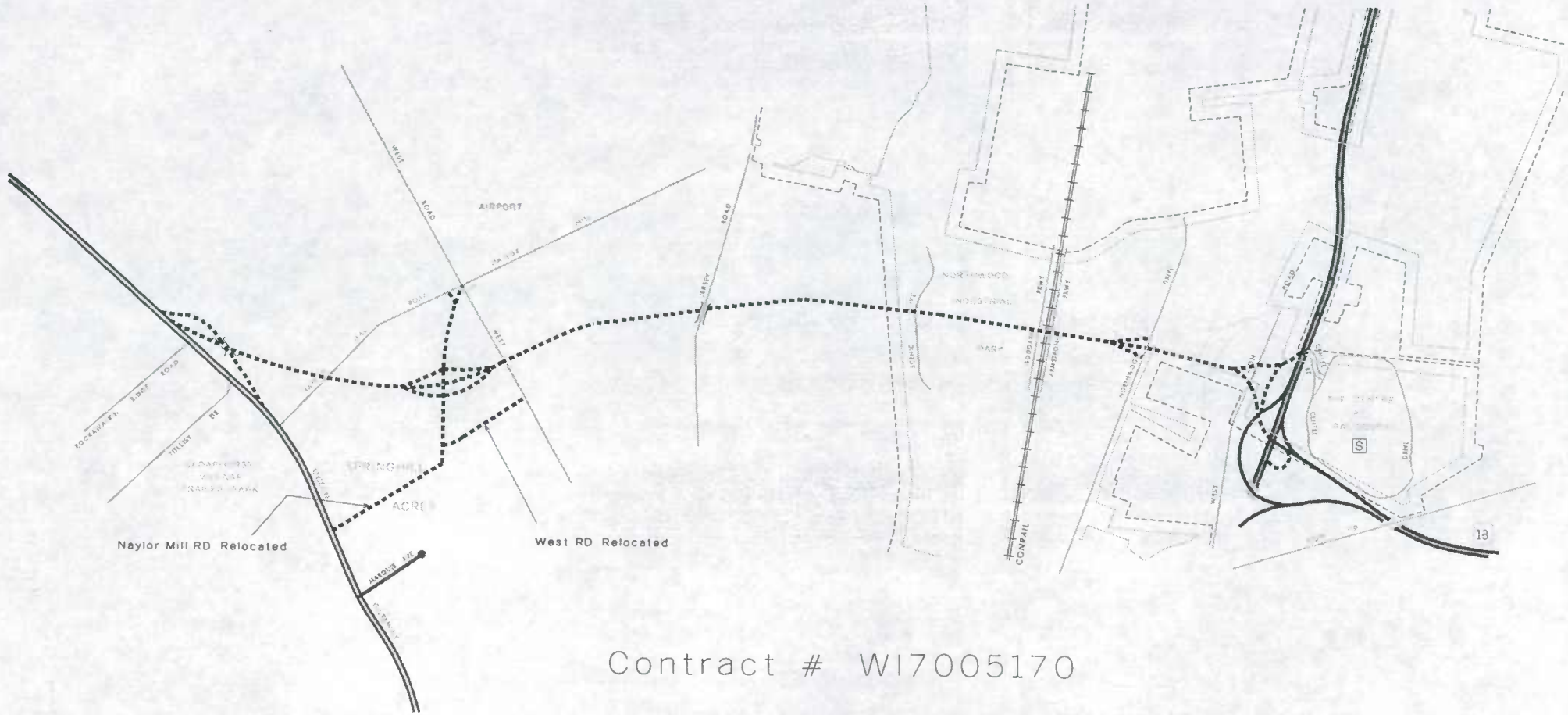
CHECK THESE SIGNALS FOR INTERSECTION CHANGES.
(FOR EXAMPLE: ACCEL/DECEL LANES OR TURN LANES.)

CO	ROUTE	MILE	MAP	COORD	LOCATION	DESCRIPTION
01-555 22	MD 418 353 Pk TL	0.35	J17	1255-209	MD 353@PITTSVILLE VOLUNTEER FIRE DEPT.	NEW ADVANCED FLASHING TRAFFIC SIGNAL
01-655 22	US 2/27 50 9.23 & 9.55 9.40		J 16	1182-215	@US 50 EB & WB PRIOR TO MD 347	NEW ADVANCE TRAFFIC FLASHER SIGNAL
01-755 22	US 2/27 50 10.28 & 10.70	10.54	J 16	1182-215	@US 50 EB & WB PRIOR TO MD 670	NEW ADVANCE TRAFFIC FLASHER SIGNAL
01-855 22	US 2/28 50 ADD TL US 50 UNDER CONSTRUCTION @ THIS LOCATION - RAMP 7 SCARIFIED	19.74	J17	1219-198	US 50 EB & US 13 RAMP	NEW TRAFFIC CONTROL SIGNAL

Number of records: 4




Salisbury Bypass - US 50 Relocated



Contract # WI7005170

01-25T



01-15T

CONTRACT #	CO	ROUTE	BEG	END	DESCRIPTION
WA9905180	21	IS 70	32.26	38.33	Rehabilitate 9 bridges on IS 70, possible resurfacing
<p>LOCATION <i>NO CHG TO ROAD SURFACE - ALL BRIDGE SURFACES 'J' SEE INV FOR EACH BRIDGE SURFACE</i></p> <p>From and including Bridge #21125 over Landis Spring Branch to Frederick/Washington Co. Line</p>					
FMIS CON #	AWARD	% COMP	CS	IMP YR	
WA990B51	12/29/1999	92	N	2001	

01-25T


CONTRACT #	CO	ROUTE	BEG	END	DESCRIPTION
WA9235172	21	IS 81	4.63	12.08	INTERCHANGE RECONSTRUCTION AND RESURFACING
<p>LOCATION <i>RECONSTRUCT INTCHG @ 4.63 (SEE ATTACHED FIELD NOTES) SNI/GPS FOR RAMPS 1-8</i></p> <p>I-81 FROM HALFWAY BLVD-CO 666 TO MD/PA STATE LINE (opened to traffic 9/20/01) <i>(T/W CHG MP 4.06-5.05) - NO CHG FROM 5.05-12.03 ALL RESURFACING PICKED UP LAST YEAR EXCEPT THE HALFWAY BLVD INTCHG</i></p>					
FMIS CON #	AWARD	% COMP	CS	IMP YR	
WA923B51	04/01/1999	91	Y	2001	

01-38T

CONTRACT #	CO	ROUTE	BEG	END	DESCRIPTION
WA1045176	21	MD 66	6.75	6.80	Construct Roundabout
<p>LOCATION <i>A/S - NO SIGN OF CONSTRUCTION YET!</i></p> <p>At CO 310-Mt Aetna Rd</p>					
FMIS CON #	AWARD	% COMP	CS	IMP YR	
WA104				2001	

01-48T

CONTRACT #	CO	ROUTE	BEG	END	DESCRIPTION
WA1025177	21	MD 67	5.10	9.00	Safety and Resurface. Est CD: 11-8-01
<p>LOCATION <i>3/12 T/W CHG - AUX LANES</i></p> <p>From CO 992-Gapland Rd to CO 808-Marble Quarry Rd</p>					
FMIS CON #	AWARD	% COMP	CS	IMP YR	
WA102B51	06/05/2001	92	N	2001	



CONTRACT #	CO	ROUTE	BEG	END	DESCRIPTION	
WA9985177	21	MD 67	9.00	12.20	Safety and Resurface. Est C D:11-18-01	C8/B8 612-590

LOCATION 3/12 T/W CHG AUX LWS

From Marble Quarry Rd (CO 808) to Boonsboro Pike (US 40 AL)

016 ST

FMIS CON #	AWARD	% COMP	CS	IMP YR
WA998B51	07/09/2001	92	N	2001

CONTRACT #	CO	ROUTE	BEG	END	DESCRIPTION	
WA9455176	21	US 40	37.37		WIDENING OF STRUC #21014 OVER ANTIETAM CREEK	B8 605-655

LOCATION 3/14 A/T SURFACE PICKED UP LAST YEAR

STRUC #21014 OVER ANTIETAM CREEK/ .04 MI E OF EASTERN BLVD

016 ST

FMIS CON #	AWARD	% COMP	CS	IMP YR
WA945	01/22/1999		N	2001

CONTRACT #	CO	ROUTE	BEG	END	DESCRIPTION	
WA1035177	21	US 40	31.54	34.91	Safety and resurfacing. Est C D:12/31/01	A8 577-663


LOCATION 3/14 T/W CHG 37.04-34.91 G TO I SHD

From MD 63 to MU 1830-Nottingham Rd in Hagerstown (73). Bids opened 5/24/01

017 ST

FMIS CON #	AWARD	% COMP	CS	IMP YR
WA103B51	08/08/2001	2	N	2001

Number of records: 7



HIGHWAY INFORMATION SERVICES DIVISION

01-8-98 ST

Permit Num	County	Rte Num	Milepoint	Map Num	Map Cord	Location
W-7614-00	21	MD 58	1.07	A8	671-588	.85M E OF GARDEN VIEW RD (CO 149), (MAY BE MP 1.78), N SIDE OF MD 58.
Description: <i>3/14 ADD AUX MP 1.77 - 1.84</i> Reason: CONSTR ENT INTO GRACE ACADEMY SCHOOL <i>ENT @ MP 1.80</i> AUX LANES, SHOULDER WIDENING						

01-9-98 ST

Permit Num	County	Rte Num	Milepoint	Map Num	Map Cord	Location
W-7669-00	21	MD 63	15.47	A8	682-582	.36M N OF MD 58 (MAY BE MP 15.78) , W SIDE OF MD 63
Description: <i>ADD AUX LANES</i> Reason: CONSTR PUBLIC RD ENT INTO BIVENS RESIDENTIAL SUBDIVISION NEW RD? AUX LANES. <i>SEE CO IMP 01-02.</i>						

01-10-98 ST

Permit Num	County	Rte Num	Milepoint	Map Num	Map Cord	Location
W-7290-99	21	MD 65	<i>598 - 6.02 6.08</i>	B8	591-625	1 ENT 0.27 MI N OF MD 63; 1 ENT ON MD 63 0.18 MI W OF MD 65
Description: <i>PICKED UP LAST YEAR ADD NAME</i> Reason: CONSTR 2 PUBLIC RD ENT'S INTO TILGHMANTON HEIGHTS SUBDIVISION NEW ROADS: <i>NORMAN DR, NORMAN CT & KNOLL DR</i> <i>MD 63 @ MP 1.5 'KNOLL DR' IS STILL PVT, PVT RD CONSTRUCTION IN FUTURE ROAD JUST BEGINNING</i>						

01-11-98 ST

Permit Num	County	Rte Num	Milepoint	Map Num	Map Cord	Location
W-7177-99	21	MD 65	10.25	B 8	644-595	@ INT OF MD 65 & COL HENRY K DOUGLAS DR, SW CORNER
Description: <i>3/12 N/T PICKED UP LAST YEAR</i> Reason: CONSTR 2 ENT INTO WAFFLE HOUSE/CRACKER BARREL+WIDEN MD 65 TW CHANGES TO MD 65						

01-12-98 ST

Permit Num	County	Rte Num	Milepoint	Map Num	Map Cord	Location
W-7336-99	21	MD 494	3.90	A8	568-685	0.04 MI W OF SHINHAM RD-CO 115, S SIDE OF RD.
Description: <i>3/14 ALREADY PICKED UP - AUX LANES AND "LUELLA PLACE" MP 394 - 4.00</i> Reason: CONSTR 1 PUBLIC ST ENT + AUX. LA INTO BURGESSER SUBDIVISION NEW ROAD. <i>SEE CO IMP. 01-03</i>						

01-13-98 ST

Permit Num	County	Rte Num	Milepoint	Map Num	Map Cord	Location
W-6916-98	21	US 11	2.81	A8	578-649	0.07 MI S OF IS 70, E SIDE OF RD.
Description: <i>3/13 AUX LANES ALREADY PICKED UP</i> Reason: CONSTR 1 30' WIDE PUBLIC ST INTO VAN LEAR MANOR SUBDIVISION NEW ROAD (ANDERSON DRIVE). <i>SEE CO IMP 01-01</i>						

01-14-98 ST

Permit Num	County	Rte Num	Milepoint	Map Num	Map Cord	Location
W-7398-00	21	US 11	11.26	A 8	597-681	0.10 MI S OF SHOWALTER RD-CO 168, E SIDE OF RD.
Description: <i>3/14 T/W CMG SEE INV 10.98 - 11.33</i> Reason: CONSTR 2 PUBLIC ENT INTO FOUNTAINVIEW SUBDIVISION + AUX LANES, CTL NEW ROADS, ROAD WIDENING. <i>SEE CO IMP 01-10.</i>						

10-10-19

10-10-19

10-10-19

10-10-19


10-10-19

HIGHWAY INFORMATION SERVICES DIVISION

Permit Num	County	Rte Num	Milepoint	Map Num	Map Cord	Location
W-7586-00	21	US 40	39.35	B8	648-607	.21M E OF EMMERT RD (CO 787), S SIDE OF US 40
Description <i>T/W CHG MP, 39.26 - 39.38</i> <i>Proposed RD @</i> Reason <i>39.34</i> CONSTR RIGHT-IN/RIGHT-OUT ENT W/MONOLITHIC ISLAND INTO HAMILTON-NISSAN AUX LANES, SHOULDER WIDENING						
Permit Num	County	Rte Num	Milepoint	Map Num	Map Cord	Location
W-7271-99	21	US 40	39.30	B8	596-645	.28 MI E OF EMMERT RD INTO HAGERSTOWN COMMERCE CENTER ON S SIDE
Description <i>ADD RSL MP 39.26-39.38</i> Reason RESURFACE & DECEL LANE, NEW ROAD DECELERATION LANE & NEW ROAD						
Permit Num	County	Rte Num	Milepoint	Map Num	Map Cord	Location
W-7314-99	21	US 40 AL	4.93	B 8	605-636	ACROSS FR CO 1132-THOMAS DR, E SIDE OF RD.
Description <i>3/14 ALREADY PICKED UP</i> <i>4.85 - 4.97</i> Reason CONSTR PUBLIC RD ENT INTO THE PINESSUBD. + 700' OF AUX LANE, CURBS & GUTTER NEW RD (THOMAS DR). SEE CO IMP 01-11.						

Number of records: 10

01-10-01-10-11
 01-10-01-10-11
 01-10-01-10-11



HIGHWAY INFORMATION SERVICES DIVISION


SIGNALS FOR 2000 IMPROVEMENTS

11/27/2001

CHECK THESE SIGNALS FOR INTERSECTION CHANGES.
(FOR EXAMPLE: ACCEL/DECEL LANES OR TURN LANES.)

CO	ROUTE	MILE	MAP	COORD	LOCATION	DESCRIPTION
✓ 213/13 CO	666 (01-18ST)	0.73	A8	580-655	@ HALFWAY BLVD@IS81 E/B RAMP. SEE IMP 01- 01-2ST	MODIFICATION TO TRAFFIC CONTROL SIGNAL, SEE WA 9235172
213/12 MD	66 01-19ST	2.80	B8	625-619	S OF BENEVOLA CHURCH RD (CO 532)	NEW ADVANCED FLASHER ADD FY
213/12 MD	66 01-20ST	3.31	B8	625-619	N OF BENEVOLA CHURCH RD (CO 532)	NEW ADVANCED FLASHER ADD FY

Number of records: 3



COUNTY:
MUNICIPAL:

REQUEST FOR FIELD INVENTORY
2001 STATE EXTRAS


HISD - SHA

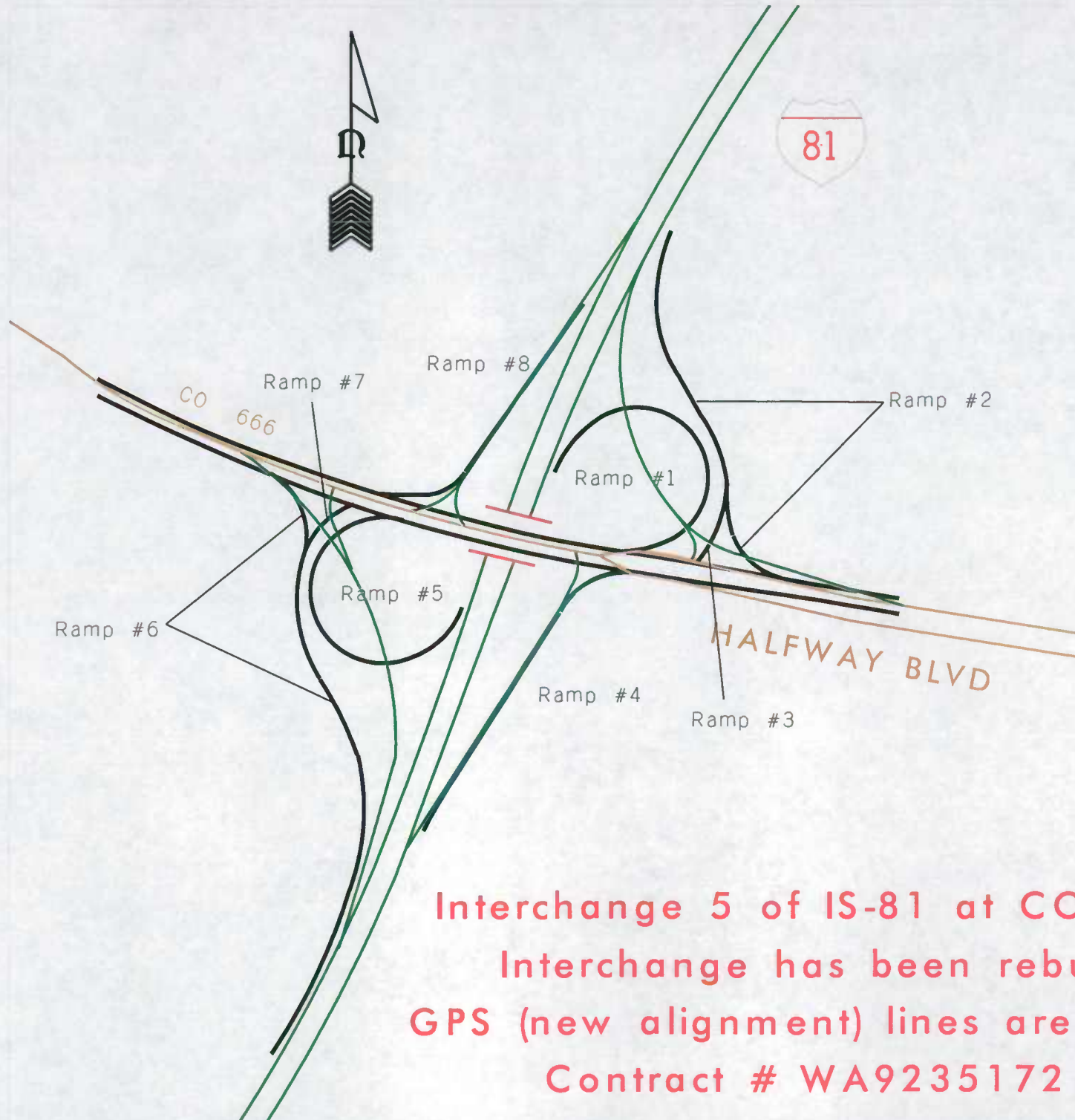
IMPR. NUMBER	ROAD NUMBER	ROAD NAME	MILEPT FROM/TO	FROM		TO		MAP DESIGNATION			PREV. INV.?	
				ROAD NUMBER	ROAD NAME OR TERMINI	ROAD NUMBER	ROAD NAME OR TERMINI	MAP NO.	COORDINATES X Y			
2001 State Extra #1	MD 64	<i>Check name</i> JEFFERSON BLVD	6.60-8.50	CO 979	OLD GEORGETOWN RD	MD 66	MAPLEVILLE RD	A-8/A-9	? 632	? 660	Y	REQUEST BY: DATE:
FIELD REQUEST	Does name now change to Smithburg Pike at intersection with MD 66 @ mp 6.91? Inventory of MD 66 shows this to be true but MD 64 inventory still shows name changing at MD 491 @ mp 8.50. Which is correct? Please adjust inventories and ties.										B Bazinet	7/19/01
NOTES:	<i>THERE IS ONLY ONE INFORMATIONAL SIGN @ MP 6.91 THAT SAYS "SMITHBURG PIKE" MD 64 NOW CHANGED</i>											

IMPR. NUMBER	ROAD NUMBER	ROAD NAME	MILEPT FROM/TO	ROAD NUMBER	ROAD NAME OR TERMINI	ROAD NUMBER	ROAD NAME OR TERMINI	MAP NO.	COORDINATES		PREV. INV.?	REQUEST BY: DATE:
									X	Y		
2001 St Ex #2	MD 63	Greencastle Pike	8.51-10.06		S.L.=50 mph		Ramp 4 fr MD 63 to IS 70	A 8	575	650	Y	WS 8/27/01
FIELD REQUEST	Locate Struc. #'s: 21058 & 21060. According to Bob Merritt these structures are located @ mp 9.09 & 9.99 respectively. The struc. @ mp 9.67 should be a small struc. (#21045X0). <i>MP 9.67 WAS STRUCTURE # 21045X0</i>											
NOTES:	<i>ACCORDING TO BRIDGE BOOK DESCRIPTION CBC @ MP 9.99 SHOULD BE STRUCTURE # 21060 SEE INV STRUCTURE # 21058 WITH BR OF CANOCOCHAGUE CREEK IS AT MP 9.09 - AFTER CO 972. SEE INV.</i>											

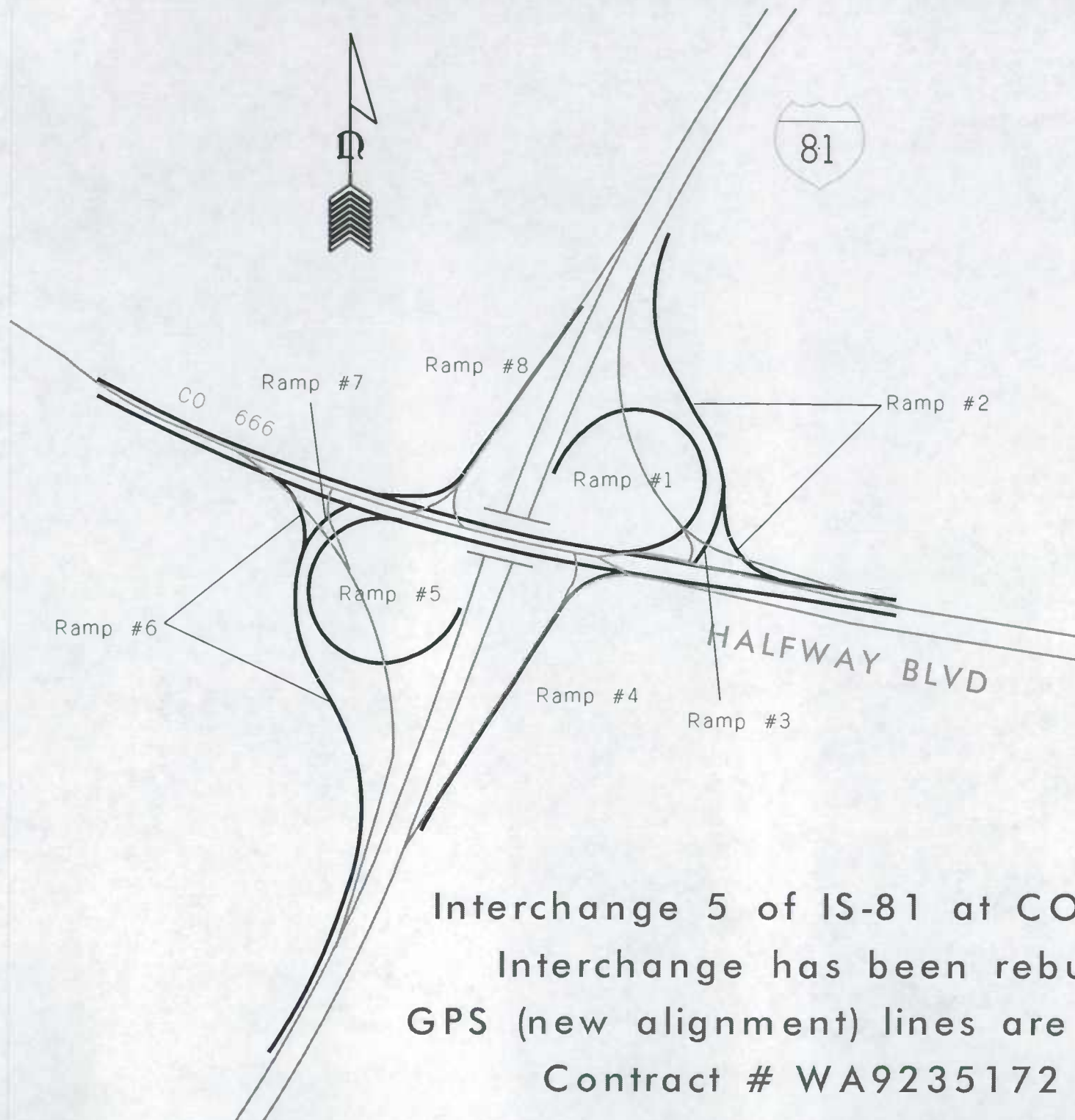
IMPR. NUMBER	ROAD NUMBER	ROAD NAME	MILEPT FROM/TO	ROAD NUMBER	ROAD NAME OR TERMINI	ROAD NUMBER	ROAD NAME OR TERMINI	MAP NO.	COORDINATES		PREV. INV.?	REQUEST BY: DATE:
									X	Y		
FIELD REQUEST												
NOTES:												

IMPR. NUMBER	ROAD NUMBER	ROAD NAME	MILEPT FROM/TO	ROAD NUMBER	ROAD NAME OR TERMINI	ROAD NUMBER	ROAD NAME OR TERMINI	MAP NO.	COORDINATES		PREV. INV.?	REQUEST BY: DATE:
									X	Y		
FIELD REQUEST												
NOTES:												






Interchange 5 of IS-81 at CO 666
Interchange has been rebuilt
GPS (new alignment) lines are black
Contract # WA9235172



Interchange 5 of IS-81 at CO 666
Interchange has been rebuilt
GPS (new alignment) lines are black
Contract # WA9235172



WA9235172

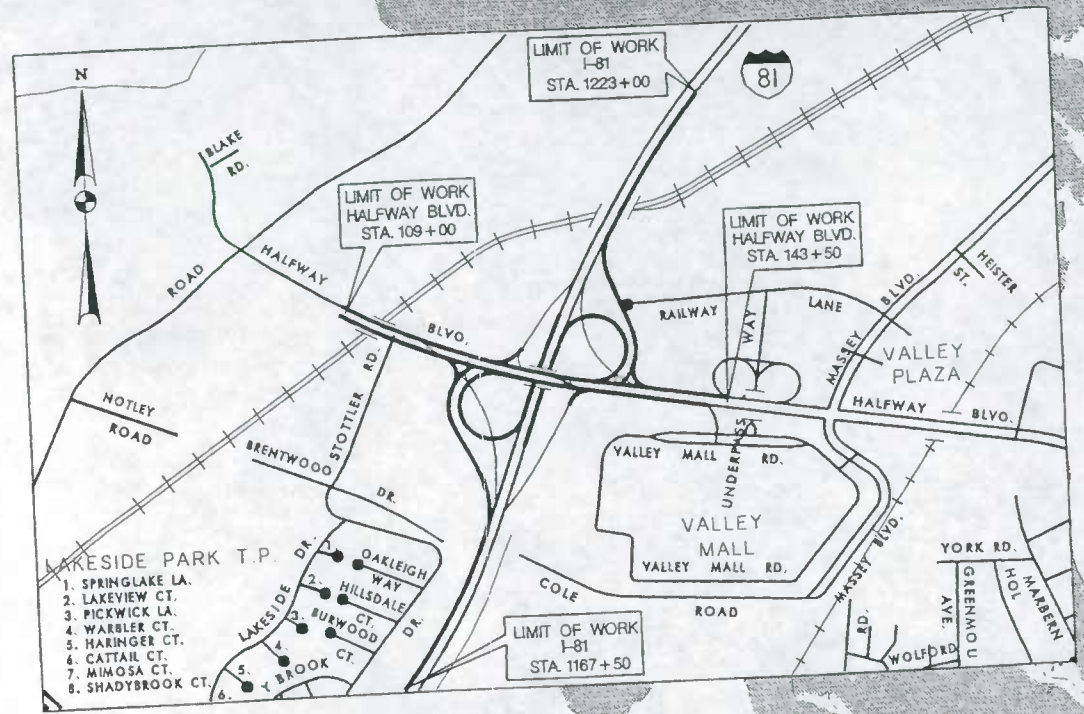
STATE HIGHWAY ADMINISTRATION

PLANS OF PROPOSED HIGHWAY

S.H.A. CONTRACT NO. WA9235172


FEDERAL AID PROJECT NO.

INTERSTATE 81 / HALFWAY BLVD. INTERCHANGE



- LAKESIDE PARK T.P.
1. SPRINGLAKE LA.
 2. LAKEVIEW CT.
 3. PICKWICK LA.
 4. WARBLER CT.
 5. HARINGER CT.
 6. CATTAIL CT.
 7. MIMOSA CT.
 8. SHADYBROOK CT.

LOCATION MAP
 WASHINGTON COUNTY
 PROJECT LENGTH - I-81 1.1 MILES
 - HALFWAY BLVD. .7 MILES



01-1
ST

CONTRACT #	CO	ROUTE	BEG	END	DESCRIPTION
WO7575180	23	MD 374	0		Replace bridge (est comp date 9/28/2001)

LOCATION (Done)

Replace bridge #23017 over the Pocomoke River at the Wicomico Co line

2/24

FMIS CON #	AWARD	% COMP	CS	IMP YR
WO757B51	01/25/2001	50		2001

01-2
ST

CONTRACT #	CO	ROUTE	BEG	END	DESCRIPTION
WO7005184	23	MD 528	6.86	7.96	Urban Street Reconstruction

LOCATION (Done)
From 26th St to 9th St.

2/25

FMIS CON #	AWARD	% COMP	CS	IMP YR
WO700B51	09/21/2000	98		2001


01-3
ST

CONTRACT #	CO	ROUTE	BEG	END	DESCRIPTION
WO7375177	23	MD 528	7.96	8.51	resurfacing

LOCATION (Done)
From MU 9060-Ninth St to MU 9010-N. 1st St

2/25

FMIS CON #	AWARD	% COMP	CS	IMP YR
WO737	03/26/2001			2001



HIGHWAY INFORMATION SERVICES DIVISION


CONTRACT IMPROVEMENT REPORT

CONTRACT #	CO	ROUTE	BEG	END	DESCRIPTION
01-4 ST WO7385170	23	US 113	33.30	35.05	Relocate US 113, construct 4-lane hwy. (Est.CD 7/10/02)

✓ LOCATION STILL under construction - TOO EARLY TO TELL how RDS will Realign
 From MD 589 to CO 216-Jarvis Rd

FMIS CON #	AWARD	% COMP	CS	IMP YR
2/25 WO738B51	09/07/2000	62		2001


Number of records: 4



HIGHWAY INFORMATION SERVICES DIVISION

Permit Num	County	Rte Num	Milepoint	Map Num	Map Cord	Location
01-5 ST 2/25	WO-7640-00	23 MD 611	7.75	J19	1340-186	.38M S OF OLD BRIDGE RD (MD 707), W SIDE OF MD 611
<u>Description</u> <i>still prop @ 7.81</i>						<u>Reason</u>
NEW PUBLIC RD (WHISPERING WOODS DR) INTO WHISPERING WOODS SUBDIVISION						NEW ROAD, AUX LANES ALREADY PICKED UP
Permit Num	County	Rte Num	Milepoint	Map Num	Map Cord	Location
01-6 ST 2/25	WO-7349-99	23 MD 818	1.35	J 18	1310-188	0.12 MI S OF OLD OCEAN CITY BLVD-MD 346, N SIDE OF ROAD
<u>Description</u> <i>(Done) cir</i>						<u>Reason</u>
CONSTR 1 PUBLIC ROAD (AUSTIN DR) INTO AUSTIN ACRES SUBDIVISION						NEW ROAD-AUSTIN DRIVE
Permit Num	County	Rte Num	Milepoint	Map Num	Map Cord	Location
01-7 ST 2/26	WO-7587-00	23 US 13	2.77	L17	1220-77	.64M N OF BRANTLEY RD (CO 307), E SIDE OF US 13
<u>Description</u> <i>(Done)</i>						<u>Reason</u>
CONSTR COMMERCIAL ENT INTO THE PINEY COUNTRY CORPORATION						ACCEL LANE
Permit Num	County	Rte Num	Milepoint	Map Num	Map Cord	Location
01-8 ST 2/25	WO-7766-01	23 US 50	10.08	J18	1328-191	0.38M E OF RACE TRACK RD (MD 589), S SIDE OF US 50
<u>Description</u> <i>L change on LTL & acc</i>						<u>Reason</u>
RECONSTR & LENGHTEN LTL INTO HOME DEPOT & WAL-MART ENT						EXTEND LTL, SIGNAL MODIFICATIONS
Permit Num	County	Rte Num	Milepoint	Map Num	Map Cord	Location
01-17 ST 2/25	WO-7807-01	23 US 50	13.32	J 19	1344-189	BETWEEN CO 186 & US 50WF, S SIDE OF RD.
<u>Description</u> <i>ADD ENTS on US 50 US 50 WF - T/W/W; RD EXT TO P & R Reverse</i>						<u>Reason</u>
CONSTR 1 ENT RECONSTR 1 PUBLIC RD INTO W OCEAN CITY PARK & RIDE <i>Inventory</i>						US 50 WF RECONSTRUCTED? NEW PARK AND RIDE

Number of records: 5



HIGHWAY INFORMATION SERVICES DIVISION

SIGNALS FOR 2000 IMPROVEMENTS


11/19/2001

Page 1 of 1

CHECK THESE SIGNALS FOR INTERSECTION CHANGES.
(FOR EXAMPLE: ACCEL/DECEL LANES OR TURN LANES.)

CO	ROUTE	MILE	MAP	COORD	LOCATION	DESCRIPTION
01-9ST23 ✓	MD 378 2/25	0	J19	1348-195	@MD 528 (NOT BUILT)	INSTALLATION OF NEW TRAFFIC SIGNAL
01-10ST23 ✓	MD 378 2/25	1.35	J 19	1350-193	@ 14TH ST-MU 9085 OCEAN CITY (Done)	NEW TRAFFIC SIGNAL
01-11ST23 ✓	MD 528 2/25	8.03	J19	1350-190	@8TH ST (Done)	INSTALLATION OF NEW TRAFFIC SIGNAL
01-12ST23 ✓	MD 528 2/25	8.23	J19	1350-190	@5TH ST (Done)	INSTALLATION OF NEW TRAFFIC SIGNAL
01-13ST23 ✓	MD 528 2/25	8.44	J19	1350-190	@2ND ST (Done)	MODIFICATION TO EXISTING TRAFFIC SIGNAL
01-14ST23 ✓	MD 528 2/25	7.30	J 19	1350-194	(NOT YET BUILT) @ DOLPHIN ST-MU 0320 OCEAN CITY 115	NEW TRAFFIC SIGNAL
01-15ST23 ✓	MD 528 2/25	6.02	J 19	1352-200	@CONVENTION CENTER DR (Done)	MODIFICATION TO TRAFFIC SIGNAL
01-16ST23 ✓	US 50 2/25	14.40	J19	1349-187	@ MD 378 (Done)	MODIFICATION TO TRAFFIC SIGNAL

Number of records: 8




IMPR. NUMBER	ROAD NUMBER	ROAD NAME	MILEPT FROM/TO	FROM		TO		MAP DESIGNATION			PREV. INV.?	REQUEST BY:
				ROAD NUMBER	ROAD NAME OR TERMINI	ROAD NUMBER	ROAD NAME OR TERMINI	MAP NO.	COORDINATES			
				X	Y							
01 ST EX #1	US 113	WORCESTER HWY	@30.47	MD 575	WORCESTER HWY			J-18	1311	196	YES	
2/25 FIELD REQUEST	THERE IS A DISCREPANCY BETWEEN THE INVENTORIES: MD 575 IS INVENTOR'D AS DUAL W/A SPUR TO US 113. US 113 SHOWS THE INTERSECTION W/MD 575 AS 2 SPURS CODED DUAL. CAN US 113 BE CROSSED @THIS POINT? WHAT IS THE MED TYPE FOR MD 575 HERE?										AMD	
NOTES: T/w change												

IMPR. NUMBER	ROAD NUMBER	ROAD NAME	MILEPT FROM/TO	FROM		TO		MAP DESIGNATION			PREV. INV.?	REQUEST BY:
				ROAD NUMBER	ROAD NAME OR TERMINI	ROAD NUMBER	ROAD NAME OR TERMINI	MAP NO.	COORDINATES			
				X	Y							
01 ST EX #2	MD 575	WORCESTER HWY	@2.76	MD 589	RACETRACK RD			J-18	1315	209	YES	
2/25 FIELD REQUEST	INVENTORY DESCRIBES ROAD AS BEING DUAL FOR 0.21 MILES BUT DOESN'T LIST A MEDIAN TYPE & SHOWS THE ROAD AS SINGLE. IS IT DUAL OR SINGLE AT THIS POINT?										AMD	
NOTES: Per Kevin This is to be sent out AGAIN in 2002 T/w changes; shortened MD 575 due to Realignment of MD 589 for US 113 realignment												

IMPR. NUMBER	ROAD NUMBER	ROAD NAME	MILEPT FROM/TO	FROM		TO		MAP DESIGNATION			PREV. INV.?	REQUEST BY:
				ROAD NUMBER	ROAD NAME OR TERMINI	ROAD NUMBER	ROAD NAME OR TERMINI	MAP NO.	COORDINATES			
				X	Y							
01 ST EX #2A	MD589	RACETRACK RD										
2/25 FIELD REQUEST	Per Kevin This is to be sent out AGAIN in 2002											
NOTES: GPS Realignment - RD still under construction												

IMPR. NUMBER	ROAD NUMBER	ROAD NAME	MILEPT FROM/TO	FROM		TO		MAP DESIGNATION			PREV. INV.?	REQUEST BY:
				ROAD NUMBER	ROAD NAME OR TERMINI	ROAD NUMBER	ROAD NAME OR TERMINI	MAP NO.	COORDINATES			
				X	Y							
FIELD REQUEST												
NOTES:												




DIGITAL PHOTO LOG

PIC #	DATE	COUNTY	IMPVMT #	DESCRIPTION
1				
2				
3				
4				
5				
6				
7				
8				
9				
10				
11				
12				
13				
14				
15				
16				
17				
18				
19				
20				
21				
22				
23	7/26	PG	I 95 @ MD 5	RAMP # 1 BARRICADED @ .00 BUT NOT @ I 95
24	7/26	PG	"	"
25	7/26	PG	"	"

P 6 CO SR-01

FIELD CHECK

① US 1 @ MP 8.25 AND 8.94 - BOTH STRUCTURES HAVE
STRUCTURE # 16252




**Prince Georges Co.
State Reinventry 2001**

Prefix	Rte#	Suffix	Mileage	R	Comment / Description
7/6	US	1	14.12	✓	VARIOUS T/W CHGS
6/19	US	1 AL	2.09	✓	NM CHG ^{SP LIMIT} CHG HYATTSVILLE MD 0390 (RAILROAD AVE) TO "RMODE ISLAND AVE"
6/19	MD	3	2.48	✓	A/T
6/19	MD	3 E	0.54		mp .00 - 2.15 is mun A/T
5/9	MD	3 F	0.29		CO 72 (MP.29 - 91) T/W CHG. SEE INV MD 3F
6/5	MD	4	14.29	✓	BRIDGE UNDER CONSTRUCTION + RESURF. MP 2.08 - 2.63 / 9.22 - 10.78 ^{MEDIAN WAS CONST} (NO LANE?)
5/8	MD	4 PA	0.51		A/T
5/8	MD	4 PB	0.03		T/W CHG (4 ML)
5/10	MD	5	15.27	✓	T/W CHG, NEW INTERCHANGE @ OP 669, I 95
5/16	MD	5 L	0.23		A/T
5/16	MD	5 M	0.43		A/T
5/16	MD	5 N	0.14		ADD T.L.
	US	50	^{5.04} 44.39	✓	CHG SP LIMIT SIGN @ .80 TO 90
5/12	US	50 PA	0.21		A/T
7/24	IS	95	^{1.0} 34.05	✓	MINOR T/W CHG (UNDER CONST) SEE NOTES / SEE I 95 SBL ✓
7/20	IS	95 X	0.96	✓	T/W CHG SNT SEE I-95X SB OUT OF SIGN LA. T/W/L CHG SNT
6/20	MD	193	^{3.7} 19.45	✓	REMOVE TL @ 147, CHG SL @ 1.67, VARIOUS T/W CHG (RELOC MP 18.46-19.37) ADD TRAFFIC CIRCLE
6/20	MD	193 A	0.23		A/T
6/20	MD	193 AA	0.06		A/T
6/20	MD	193 AD	0.09		A/T
6/20	MD	193 B	0.11		A/T
6/20	MD	193 C	0.20		A/T
6/20	MD	193 D	0.17		A/T
6/20	MD	193 E	0.03		A/T
6/19	MD	197	14.64	✓	VARIOUS MINOR T/W CHGS ^{MAJOR} ADD WOTA TRAIL OVERHEAD STR. @ MP 5.34 / UNDER CONST MP 11.14-12.28 OPTIONAL REWRITE
7/17	MD	197 C	0.09		A/T
7/10	MD	198	4.31	✓	T/W CHGS SEE ALSO MD 198 WBL
7/4	MD	201	9.40	✓	MINOR T/W CHGS (UNDER CONST MP 3.31-4.12)
6/21	MD	201 A	0.08	✓	A/T
6/18	MD	202	^{13.92} 12.59	✓	VARIOUS T/W CHGS
	MD	202 B	0.16	✓	A/T
6/21	MD	202 C	1.74		MP 1.73 - 2.03 ON HARMS TRUMAN DR 03465
	MD	202 D	0.11		A/T
	MD	202 E	0.29		mp 1.49 - 1.78 of Co 76

COMPLETE 7/6 = 190 = 32 46


TOTAL 556



**Prince Georges Co.
State Reinventory 2001**

b/2	MD	202	F	0.27	mp .86 - 1.13 of Co 5342
5/5	MD	208		1.86	REMOVE SP. LMT.
5/17	MD	210		14.39	CHG S.L. @ MP 10.59 - NO OTHER CHGS
7/16	MD	210	A	0.26	T/W CHG "H" TO "I"
7/16	MD	210	B	0.55	A/T
	MD	210	C	0.03	A/T
	MD	210	D	0.63	ADD GATE @ .00 - NO OTHER CHGS
	MD	210	E	1.37	A/T
	MD	210	F	0.15	T/W CHG
	MD	210	I	0.74	ROAD SHORTENED BY .06
5/18	MD	210	J	0.38	A/T
5/18	MD	210	K	1.85	ADD SPEED LIMIT, ADD OP 305
5/18	MD	210	L	0.20	A/T
5/18	MD	210	M	0.25	A/T
5/18	MD	210	N	0.55	REMOVE S.L. SIGN
5/18	MD	210	P	0.56	T/W CHG
5/18	MD	210	R	0.48	A/T
5/18	MD	210	S	0.05	A/T
6/6	MD	210	T	0.34	A/T
7/6	MD	212		10.48	VARIOUS T/W CHGS.
6/21	MD	214		13.43	MINOR T/W/SP LMT CHGS SEE NEW INV
6/19	MD	216		0.62	REMOVE SPEED LMT SIGN
5/17	MD	218		1.64	MINOR T/W CHG SJ
5/9	MD	223		12.65	MINOR T/W CHGS
5/9	MD	223	A	0.10	A/T
	MD	228		1.35	REINVENTORIED DURING 2000 IMP
7/16	MD	228	A	4.02	CD 5680 MP .86 - 1.02
7/16	IS	295		0.80	A/T
7/17	MD	295		12.36	T/W CHGS - STILL UNDER CONSTRUCTION (MP 9.88 - 12.36)
6/4	US	301		24.01 / 25.28	T/W CHGS (ESPECIALLY G.R. ON MEDIANS) SNI
7/5	MD	320		0.16	A/T
6/21	MD	332		1.07	T/W CHGS / NM CHG SEE NEW INV.
4/5	MD	337		3.41	REMOVE S.L. @ MP 2.64
5/17	MD	373		8.18	A/T
5/18	MD	381		14.53	T/W CHGS 'F' TO 'I' SHOS, TURN LANES SNI

SDL # 1 [R]
2 [R]
3 [R]




Prince Georges Co.
State Reinventory 2001

5/8	MD	382	15.34		MINOR T/W CHGS	SI
5/5	MD	410	7.61	✓	MINOR T/W CHGS	
7/5	MD	410 A	0.25	✓	MINOR CHG	
5/17	MD	414	5.11	✓	T/W CHG	SNI
5/16	MD	414 A	0.07		CHG SL	SE
6/20	MD	430	0.49	✓	A/T	
7/10	MD	450	14.54	✓	VARIOUS MINOR T/W CHG	
6/5	MD	458	3.12	✓	MINOR T/W CHG	MP .10
6/5	MD	458 A	2.88 ³⁶	?	MP 2.52 - 2.88	A/T
6/5	MD	458 B	0.08		A/T	
7/11	MD	459	1.25		A/T	
7/19	IS	495	1.75	✓	A/T - I495 WBL - 1.22	T/W CHG SNI ✓
7/6	MD	500	2.22	✓	REPLACE SURFACE BREAK @ .23	
7/6	MD	501	1.68		SP LMT CHG.	T/W
7/10	MD	564	6.73	✓	MINOR T/W CHG	
	MD	564 A	0.06		A/T	
7/11	MD	564 B	0.04		T/W CHG	
	MD	564 C	0.02		A/T	
5/11	IS	595	9.35	✓	MINOR CHGS	
5/17	MD	631	0.35		A/T	
5/17	MD	637	0.60		UNDER CONSTRUCTION	
5/17	MD	637 A	0.03		THIS IS A SPUR!	UNDER CONSTRUCTION
7/5	MD	650	3.16	✓		
7/6	MD	694	0.10		A/T	
7/12	MD	704	6.78 ⁵³	✓	T/W CHG - ADD SDWKS	SNI
5/9	MD	717	0.33	✓	T/W CHGS	SNI
5/9	MD	725	1.86	✓	MINOR T/W CHG	SNI
5/8	MD	726	0.28		A/T	
6/21	MD	769 B	0.45	✓	A/T	
7/5	MD	769 C	1.06	✓	A/T	
7/5	MD	769 D	0.29		A/T	
5/18	MD	810 A	1.16 ^{3.57}		MP 3.41 - 3.57	
5/10	MD	810 B	0.04		A/T	
5/18	MD	810 C	0.04		A/T	
6/3	MD	810 D	0.04		A/T	

1941
1942
1943
1944
1945
1946
1947
1948
1949
1950
1951
1952
1953
1954
1955
1956
1957
1958
1959
1960
1961
1962
1963
1964
1965
1966
1967
1968
1969
1970
1971
1972
1973
1974
1975
1976
1977
1978
1979
1980
1981
1982
1983
1984
1985
1986
1987
1988
1989
1990
1991
1992
1993
1994
1995
1996
1997
1998
1999
2000
2001
2002
2003
2004
2005
2006
2007
2008
2009
2010
2011
2012
2013
2014
2015
2016
2017
2018
2019
2020
2021
2022
2023
2024
2025

Prince Georges Co.
State Reinventory 2001

5/13	MD	810 E	.08 0.30		MP 22-30	A/T
	MD	810 F	0.38			A/T
5/18	MD	810 G	0.45			A/T
5/18	MD	810 H	0.54			A/T
5/18	MD	810 I	1.27 ^{1.0}		MD 1.17-1.27	A/T
5/18	MD	810 J	0.10			A/T
5/18	MD	810 K	0.10			A/T
7/12	MD	950	0.50			A/T
5/12	MD	950 A	1.42		MP 1.14-1.42	(.28) A/T
5/9	MD	950 C	0.87		SPEED LMT CHG (MP.45-97)	
5/9	MD	950 D	2.16 ^{2.30}		MP 1.96-2.16	A/T
7/11	MD	953	3.53	✓	T/W CHG	
7/11	MD	953 A	0.15	✓	T/W CHG	
7/12	MD	963	0.01			A/T
7/16	MD	964	0.10			A/T
7/11	MD	965	0.28 ^{0.24}	✓	LGTH CHG - GATE NOW @ MP.24	"SMITH RECYCLING" AHEAD
7/11	MD	965 A	0.09			A/T
5/15	MD	967	0.03			A/T
	MD	967 A	0.98			A/T
	MD	967 B	0.38			A/T
	MD	967 C	0.29			A/T
	MD	967 D	0.69			A/T
4/20	MD	968	0.06			A/T
6/5	MD	972 A	0.43		T/W CHG (4AL)	
7/11	MD	973 B	0.06		ADD J CRG LT 00.03	SI
5/9	MD	974	0.10			A/T
5/9	MD	976	0.31		ADD SPEED LMT @ .01	
5/8	MD	976 A	0.18 ^{0.14}	✓	T/W/L CHG	SNI GPS
5/8	MD	976 B	0.22		T/W CHG (ADD LMT TO WAWA)	
5/8	MD	976 C	0.16			A/T
5/9	MD	977 F	0.48			A/T
6/21	MD	977 H	0.19			A/T
5/8	MD	978 A	0.63	✓	RD NOW SIGNED @ .50	
5/9	MD	978 B	0.84			A/T
7	MD	978 C	0.04			A/T



Prince Georges Co.
State Reinventory 2001

6/19

MD	979		0.07	✓	A/T
MD	980 D		0.44	✓	A/T


Prince Georges Co.
State Reinventory 2001 Interchanges

↑
5/16

RTE #	INTCHG	RAMP#	MILEAGE	COMMENT	R
MD 5	MD 223	1	.34	A/T	
		4	.08	A/T	
		3	.34	A/T	
		2	.07	A/T	
		5	.33	A/T	
		8	.09	A/T	
		7	.31	A/T	
		6	.05	A/T	
MD 5	CO 558	1	.23	A/T	
		4	.02	T/W 2ML	
		3	.24	A/T	
		5	.32	A/T	
		8	.02	A/T	
		7	.34	A/T	
		6	.02	A/T	
		9	.09	A/T	
MD 5	MD 337	4	.43	A/T	
		1	.03	A/T	
		7	.40	A/T	
		6	.03	A/T	
		3	.30	A/T	
		2	.02	A/T	
		5	.45	A/T	
		8	.03	A/T	
		9	.12	A/T	
MD 5	MD 414	2	.34	A/T	
		8	.04	A/T	
		3	.16	A/T	
		1	.23	A/T	
		7	.17	A/T	
		4	.23	A/T	
		5	.02	A/T	
		6	.04	A/T	
MD 5	6V119	1	.17	NO CNG	✓
		6	.16	A/T	✓
		5	.12	A/T	✓
		4	.01	A/T	✓
		2	.21	NO CNG	✓
MD 458	6V119	2	.12	A/T	
		8	.17	A/T	
		6	.22	AT	
		4	.16	T/W CNG	✓
		7	.10	A/T	
		5	.15	A/T	
		3	.13	AT	


Prince Georges Co.
State Reinventory 2001 Interchanges

RTE #	INTCHG	RAMP#	MILEAGE	COMMENT	R
MD 4	MD 726	4	.26	A/T	
MD 4	MD 717	1	.03	A/T	
		2	.24	LG CHG (.26) T/W CHG	
		4	.02	A/T	
		5	.16	A/T	
		6	.11	A/T	
		7	.02	A/T	
		8	.13	A/T	
MD 4	CO 1212	1	.03	A/T	
		3	.03	"	
		6	.22	"	
		8	.21	"	
MD 4	MD 980b	3	.10	ADD SS	
		8	.25	A/T	
MD 4	MD 223	1	.25	A/T	
		2	.29	T/W CHG SNI	
		3	.02	A/T	
		4	.21	T/W	
		5	.02	AT	
		6	.19	T/W CHG	
		8	.24	T/W/L (.22)	
		9	.03	A/T	
US 50	MD 201/459	1	.06	A/T	
		3	.14	A/T	
		4	.18	A/T	
		5	.19	A/T	
		6	.19	A/T	
		7	.12	A/T	
		8	.10	A/T	
		9	.05	A/T	
		10	.05	A/T	
US 50	MD 459	3	.20	A/T	
		8	.13	A/T	
US 50	MD 202	1	.16	A/T	
		2	.22	A/T	
		3	.13	A/T	
		4	.05	A/T	
		5	.36	UNSER CONST (BRIDGE RECONSTRUCTION)	
		6	.45	" " "	
		7	.03	A/T	
		8	.30	A/T	
US 50	MD 410	1	.06	A/T	
		2	.17	A/T	
		3	.08	A/T	
		4	.18	A/T	
		5	.04	A/T	
		6	.32	A/T	
		7	.06	A/T	
		8	.33	A/T	




Prince Georges Co.
State Reinventory 2001 Interchanges

RTE #	INTCHG	RAMP#	MILEAGE	COMMENT	R	
7/1	US 50	CO 4231	2	.16	A/T	
			4	.05	A/T	
			5	.11	A/T	
			8	.19	A/T	
7/13	MD 201	MD 459	2	.05	A/T	
			5	.08	A/T	
7/13	MD 201	MD 450/ MD 769C	5	.10	A/T	
			6	.11	A/T	
			1	.23	A/T	
			2	.15	A/T	
			3	.08	A/T	
			4	.04	A/T	
			5	.20	A/T	
			6	.04	A/T	
7/16	MD 202	MD 214/ CO 5410	1	.27	A/T	
			2	.43	"	
			3	.26	"	
			4	.29	"	
			5	.24	"	
			6	.50	"	
			7	.42	"	
			8	.37	"	
			9	.15	"	
			10	.06	"	
7/17	MD 202	MD 704	1	.17	A/T	
			2	.17	A/T	
			3	.20	A/T	
			4	.20	A/T	
			5	.21	A/T	
			6	.23	A/T	
			7	.19	A/T	
			8	.23	A/T	
7/17	MD 295	MD 201	8	.51	T/W/L CHG	SNT
	MD 295	US 50/ MD 201	2	.43	T/W/L CHG	NDW .34
	MD 295	MD 201	5	.34	T/W CHG	SNS
7/17	MD 295	MD 202	1	.01	A/T	
			2	.07	A/T	
			3	.01	A/T	
			4	.05	A/T	
			7	.12	A/T	
7/10,20	MD 295	MD 450	8	.17	ADD RTL	
			1	.04	A/T	
			2	.16	A/T	
			3	.05	A/T	
			4	.24	A/T	
			5	.02	A/T	




**Prince Georges Co.
State Reinventory 2001 Interchanges**

RTE #	INTCHG	RAMP#	MILEAGE	COMMENT	R
7/17 7/20	MD 295 MD 450	6	.03	A/T	
		7	.19	A/T	
		8	.23	A/T	
7/20	MD 295 CO 302	2	.16	A/T	✓
		4	.22	T/W	✓
		6	.16	A/T	✓
		8	.20	T/W	✓
7/14	MD 295 I 95 /	1	.15	A/T	✓
	MD 193	2	.18	A/T	✓
		7	.11	A/T	✓
		8	.14	A/T	✓
7/20	MD 295 GV 1	2	.18	T/W CH	✓
		4	.14	T/W CHG	✓
7/18	MD 295 GV 6	2	.19	A/T	
		4	.22	T/W	
		6	.16	A/T	
7/20	MD 295 MD 197	2	.20	.26 LGTH CHG	
7/17		3	.01	INTERCHANGE UNDER CONSTRUCTION	
		4	.14	BRIDGE REPLACEMENT - TEMPORARY	
		6	.30	ROADWAY & RAMP ALIGNMENT	
		7	.02		
		8	.20		
6/18	US 301 MD 4	1	.16	A/T	
		2	.24	"	
		3	.19	"	
		4	.23	"	
		5	.19	"	
		6	.20	"	
		7	.16	"	
		8	.21	LG CHG .22 5I	
	US 301 MD 214	1	.16	A/T	
		2	.27	"	
		3	.16	"	
		5	.15	"	
		7	.15	"	
		8	.16	"	
7/13	I-595 MD 704	1	.03	A/T	
		2	.05	A/T	
		3	.09	A/T	
		4	.13	A/T	
		5	.54	A/T	
		6	.32	A/T	
		7	.29	A/T	✓
		8	.21	A/T	✓
		9	.06	A/T	
		10	.50	A/T	




**Prince Georges Co.
State Reinventory 2001 Interchanges**

RTE #	INTCHG	RAMP#	MILEAGE	COMMENT	R
7/13	I 595 MD 197	1	.40		
		2	.35	A/T	
		3	.15	A/T	
		4	.38	A/T	
		5	.33	A/T	
		6	.48	A/T	
		7	.05	A/T	
		8	.33	A/T	
7/27	I-595 MD3	1	.58	A/T	
		2	.42	A/T	
		3	.95	A/T	
		4	.55	A/T	
		5	.25	A/T	
		6	.55	A/T	
		7	.32	A/T	
		8	.72	A/T	
		9	.42	A/T	
		10	.81	A/T	
7/26	I-95 I-295	1	1.35	A/T	
		2	.53	A/T	
		3	.76		
		4	.42		
		5	.47	A/T	
		7	1.22	A/T	
		8	.38	T/W CMG	
		7/26	I-95 MD 210/ MD 714/ CO 114	1	.18
2	.21			A/T	
3	.25			A/T	
4	.57			A/T	
5	.14			A/T	
6	.12			A/T	
7	.27			A/T	
8	.35			A/T	
9	.06			A/T	
10	.03			A/T	
7/26	I-95 MD414	1	.19	A/T	
		2	.24	A/T	
		3	.23	A/T	
		4	.32	A/T	
		5	.23	A/T	
		6	.22	A/T	
		7	.26	A/T	
		8	.37	A/T	
		9	.01	A/T	
		10	.04	A/T	




**Prince Georges Co.
State Reinventory 2001 Interchanges**


RTE #	INTCHG	RAMP#	MILEAGE	COMMENT	R
I 95	MD 5	1	.27	BARRICADE - STILL EXISTS - TEMP.	ABANDONED SMS
		2	.31	T/W CHG SNI	✓
		3	.18	A/T	
		4	.24	T/W/L CHG NOW .26	✓
		5	.32	A/T	
		6	.45	A/T	
		7	.18	A/T	
		8	.21	A/T	
I 95	MD 337/ CO 81	6	.26	A/T	
		8	.26	A/T	
I 95	MD 337/ CO 483	4	.17	A/T	
		5	.03	A/T	
		7	.21	A/T	
I 95	MD 4	9	.02	A/T	
		1	.27	A/T	
		2	.32	A/T	
		3	.25	A/T	
		4	.35	A/T	
		5	.26	A/T	
		6	.33	A/T	
		7	.18	A/T	
I 95	MD 214	8	.27	A/T	
		1	.21	A/T	✓
		2	.30	A/T	✓
		3	.22	A/T	✓
		4	.33	A/T	✓
		5	.18	A/T	✓
		6	.25	A/T	✓
		7	.20	A/T	✓
I 95	MD 202F	8	.31	A/T	✓
		1	.01	ARENA DR	I 95/495 UNDER CONSTRUCTION RAMPS CLOSED ANYWAY
		2	.32		
		4	.24		
		6	.15		
8	.18				
I-95	MD 202	1	.22	I 95/495 UNDER CONSTRUCTION AFFECTS RAMPS 7/24/01	
		2	.35		
		3	.21		
		4	.31		
		5	.21		
		6	.32		
		7	.09		
		8	.24		
		9	.05		



Prince Georges Co.
State Reinventory 2001 Interchanges

RTE #	INTCHG	RAMP#	MILEAGE	COMMENT	R
I-95	IS 595/ NS 50	1	.25	A/T	
		2	.32	A/T	
		3	1.00	A/T	
		4	.42	A/T	
		5	.80	A/T	
		6	.21	A/T	
		7	.85	A/T	
		8	.32	A/T	
		9	1.19	A/T	
		10	.41	A/T	
		11	.43	A/T	
I 95	MD 450	1	.16	A/T	
		2	.22	A/T	
		3	.05	A/T	
		4	.20	A/T	
		5	.04	A/T	
		6	.03	A/T	
		7	.20	A/T	
		8	.28	A/T	
I 95	MD 295/ MD 193	1	.22	A/T	✓
		2	.30	A/T	✓
		3	.24	A/T	✓
		4	.35	A/T	✓
		5	.21	A/T	✓
		6	.33	A/T	✓
		7	.23	A/T	✓
		8	.34	A/T	✓
		9	.30	A/T	✓
		10	.29	A/T	✓
I 95	MD 201	1	.24	A/T	
		2	.37	NOW COMBINED WITH RAMP 7 - T/W/L CHG	✓
		3	.05	A/T	
		4	.30	A/T	
		5	.25	T/W CHG	✓
		6	.39	A/T	
		7	.05	ABANDONED NOW COMBINED WITH RAMP 2	
		8	.23	A/T	
I 95	US 1	1	.14	A/T	
		2	.25		
		3	.18	A/T	
		4	.19	A/T	
		5	.15	A/T	
		6	.25	A/T	
		7	.24	A/T	✓
		8	.27	A/T	
		9	.03	A/T	
		10	1.27	T/W CHG	





COUNTY:
MUNICIPAL:

REQUEST FOR FIELD INVENTORY
2001 STATE EXTRAS


HISD - SHA

IMPR. NUMBER	ROAD NUMBER	ROAD NAME	MILEPT FROM/TO	FROM		TO		MAP DESIGNATION			PREV. INV.?	REQUEST BY:	DATE:
				ROAD NUMBER	ROAD NAME OR TERMINI	ROAD NUMBER	ROAD NAME OR TERMINI	MAP NO.	COORDINATES				
									X	Y			
2001 ST EX #5	SR 84	Greenhouse Dr	0.00 to 0.18	SR 163	Rosborough La	SR 201	No name	F 11 B	818	419	Y		
FIELD REQUEST NOTES: Re-inventory, GPS, & Tie In; this road was under construction during the state road reinventory of College Park (037) and campus.											WS	10/30/01	


IMPR. NUMBER	ROAD NUMBER	ROAD NAME	MILEPT FROM/TO	FROM		TO		MAP DESIGNATION			PREV. INV.?	REQUEST BY:	DATE:
				ROAD NUMBER	ROAD NAME OR TERMINI	ROAD NUMBER	ROAD NAME OR TERMINI	MAP NO.	COORDINATES				
									X	Y			
2001 ST EX #6	SR 94	Mowatt Dr	0.00 to 0.41	Mun 0550	Guilford Dr	SR 69	Campus Dr	F 11 B	816	418	Y		
FIELD REQUEST NOTES: Re-inventory, GPS, & Tie In; this road was under construction during the state road reinventory of College Park (037) and campus.											WS	10/30/01	

IMPR. NUMBER	ROAD NUMBER	ROAD NAME	MILEPT FROM/TO	FROM		TO		MAP DESIGNATION			PREV. INV.?	REQUEST BY:	DATE:
				ROAD NUMBER	ROAD NAME OR TERMINI	ROAD NUMBER	ROAD NAME OR TERMINI	MAP NO.	COORDINATES				
									X	Y			
2001 ST EX #7	SR 95	Paint Branch Dr	0.36 to 0.94	SR 162	Regents Dr	MD 193	University Blvd	F 11 B	818	421	Y		
FIELD REQUEST NOTES: Re-inventory, GPS, & Tie In; this road was under construction during the state road reinventory of College Park (037) and campus. Also Check MD 193 for improvements From MD 193-B to US 1.											WS	10/30/01	

IMPR. NUMBER	ROAD NUMBER	ROAD NAME	MILEPT FROM/TO	FROM		TO		MAP DESIGNATION			PREV. INV.?	REQUEST BY:	DATE:
				ROAD NUMBER	ROAD NAME OR TERMINI	ROAD NUMBER	ROAD NAME OR TERMINI	MAP NO.	COORDINATES				
									X	Y			
2001 ST EX #8	SR 176	Valley Dr	0.15 to 0.17					F 11 B	816	422	Y		
FIELD REQUEST NOTES: Please make sure the type and width, for the roundabout, on the inventory is correct.											WS	10/30/01	



R NO	MP.	COMMENT
MD 193	18.36	CO 4827 (ENTERPRISE RD) NO LONGER INTERSECTS MP .00-19 SCARIFIED, (NOW HIKER / BIKER TRAIL) SEE INV OF CO 4827 / GPS
US 1 ALT	1.80	*NOTE: CHECK TO SEE IF (CO 4029 MP.00-.08) AND (ALL OF CO 4827 NOW BELONG TO WATKINS REGIONAL PARK! (RAILROAD AVE) MD 0390 RENAMED "RHODE ISLAND AVE" SEE INV. + TIES
I-95/495	6.99 - 7.81	UNDER CONSTRUCTION (95% COMPLETE)
I-95/495	6.98 - 7.53	T/W CHG - QUESTIONABLE RAMP 1 @ MD 5
I-95/495	15.02 - 19.05	SBL / NBL UNDER CONSTRUCTION - RECURFACING (NO NEW CONSTRUCTION-) MAY ONLY AFFECT AUXILIARY LANES AND RAMPS @ MD 202 F (ARENA DR) MD 202,



PG CO FIELD NOTES 2001
FROM STATE REINVENTORY

CO 72 (00.29 MD 3F) T/W CHG MP .29-.91 SEE INV. ✓

JESS FORD
OP 144

(FROM CO 67 @ MP 42) ABANDONED - REPLACED WITH VISTA GARDENS
DEVELOPEMENT - SEE INV. CO 67 @ MP .38/.42 ✓

MD 5 NEW INTERCHANGE

MD 5 T/W CHG (MP 11.10-12.46) W/W UNDERCONSTRUCTION DURING 2000 IMP. ✓

INCLUDES:

CO 1011 MANCHESTER DR T/W LENGTH CHG RELOCATED ✓
CO 1031 LINDA LA. RELOCATED SEE NEW INV. T/W/L CHG ✓
OP 669 DEER POND LA T/W/L CHG SNI RELOCATED T/W/L CHG ✓

