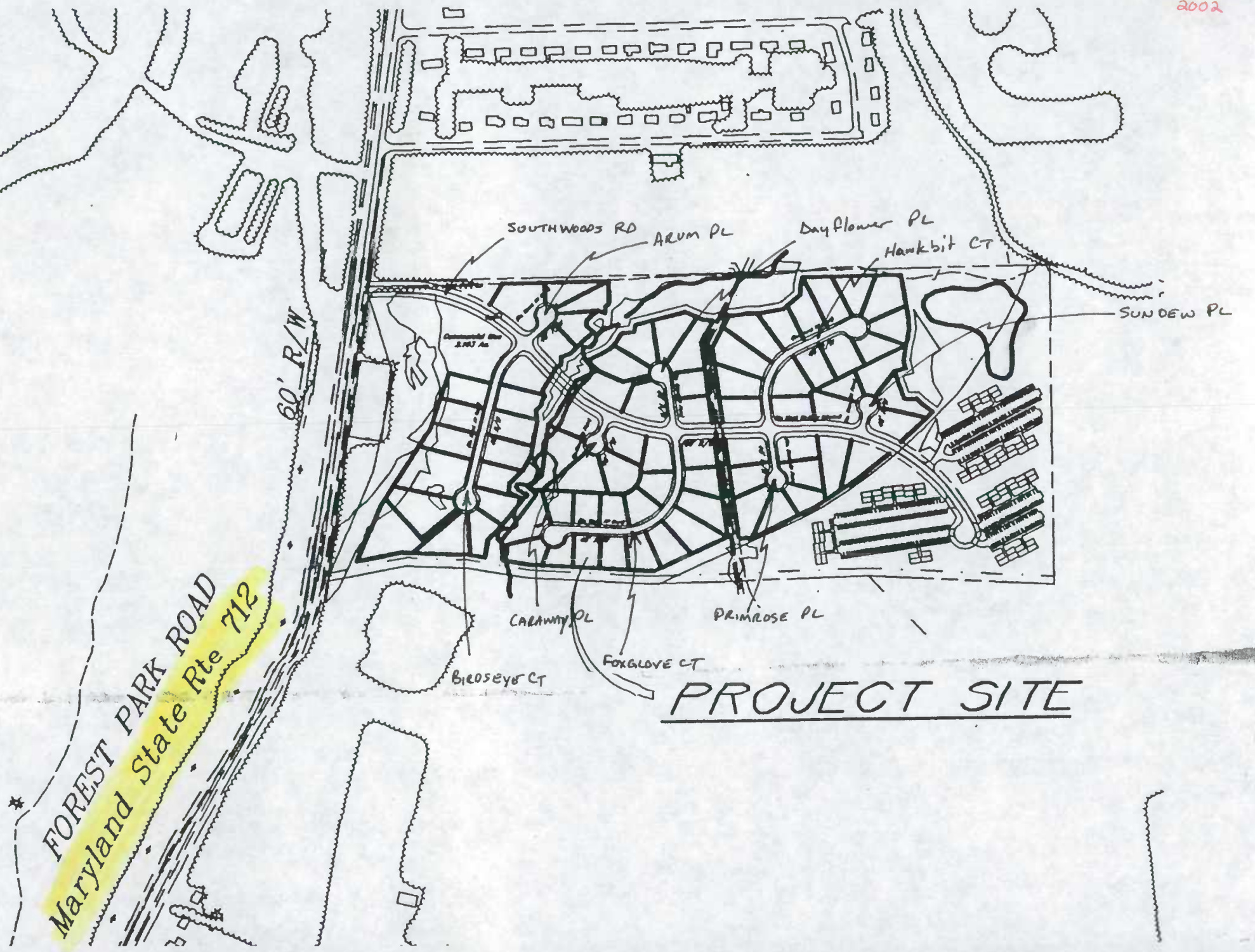



Access PERMIT # ~~SM-7288-99~~
SM-7288-99
2002



PROJECT SITE



7-6-00 est. comp date 6/11/02

PLANS OF PROPOSED HIGHWAY MARYLAND ROUTE 235 FROM PEGG ROAD TO SOUTH OF MARYLAND ROUTE 246 S.H.A. CONTRACT NO. SM7685370 FEDERAL AID PROJECT NO.

DETAILS
GENERAL
IS
VS

LIMIT OF WORK
BUSE ROAD
STA. 136+04.58
CONTR. NO. SM7685370

LIMIT OF WORK
MD ROUTE 235
STA. 2321+14.00 (NB)
STA. 2320+60.00 (SB)
CONTR. NO. SM7685370

LIMIT OF WORK
PEGG ROAD
STA. 129+00.00
CONTR. NO. SM7685370

LIMIT OF WORK
VALLEY DRIVE
STA. 2332+47.00, 103' RT.
CONTR. NO. SM7685370

LIMIT OF WORK
CORPORATE DRIVE
STA. 2338+85.00, 103' RT.
CONTR. NO. SM7685370

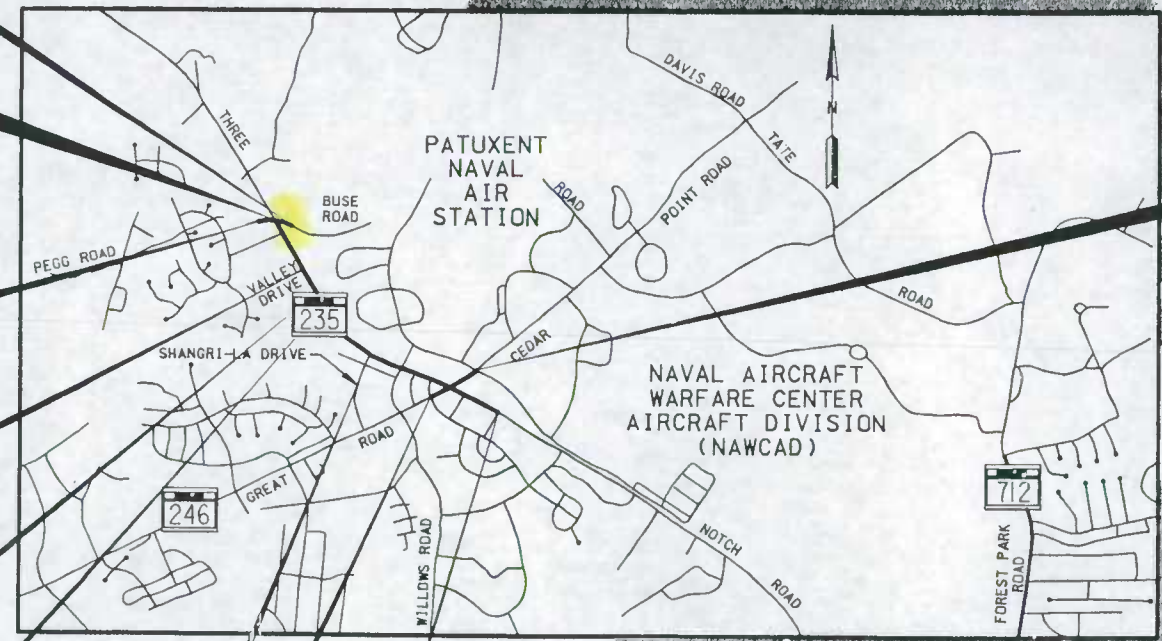
LIMIT OF WORK
F.D.R. BLVD.
STA. 2348+85.00, 110' RT.
CONTR. NO. SM7685370

LIMIT OF WORK
N. SHANGRI-LA DRIVE
STA. 2363+25.00, 120' RT.
CONTR. NO. SM7685370

LIMIT OF WORK
MD ROUTE 246
STA. 702+06.74
CONTR. NO. SM7685370

LIMIT OF WORK
MD ROUTE 235
STA. 2380+57.20
CONTR. NO. SM7685370

LIMIT OF WORK
CEDAR POINT ROAD
STA. 718+53.34
CONTR. NO. SM7685370




SCALE: 1" = 2000'

ST. MARY'S COUNTY
PROJECT LENGTH: 1.51 MILES

DESIGN DESIGNATION





PEGG ROAD TO SOUTH OF MARYLAND ROUTE 235

S.H.A. CONTRACT NO. SM7685370 FEDERAL AID PROJECT NO.

LIMIT OF WORK
MD ROUTE 235
STA. 2320+60.00
CONTR. NO. SM7685370

LIMIT OF WORK
PEGG ROAD
STA. 129+00.00
CONTR. NO. SM7685370

LIMIT OF WORK
VALLEY DRIVE
STA. 2332+47.00, 103' RT.
CONTR. NO. SM7685370

LIMIT OF WORK
CORPORATE DRIVE
STA. 2338+85.00, 103' RT.
CONTR. NO. SM7685370

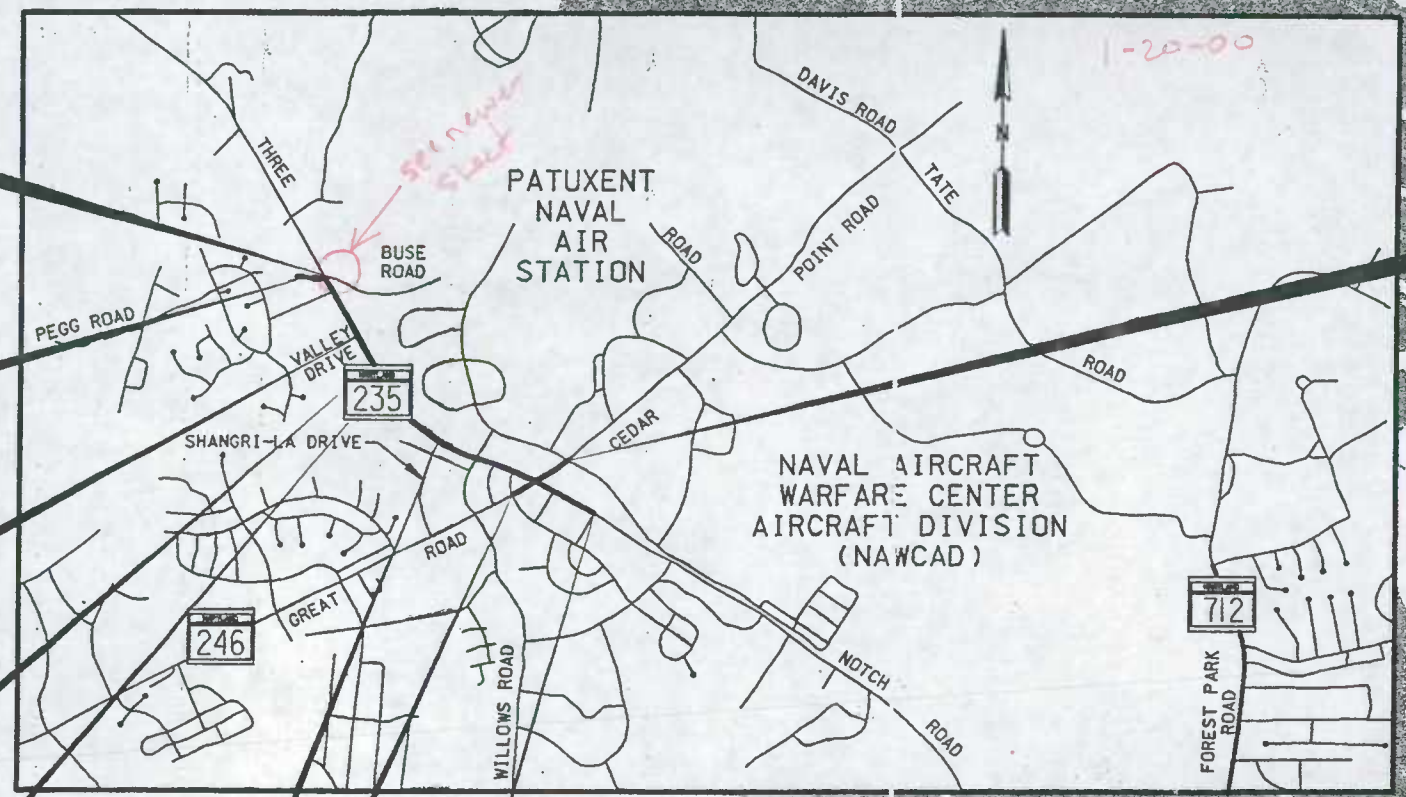
LIMIT OF WORK
F.D.R. BLVD.
STA. 2348+85.00, 110' RT.
CONTR. NO. SM7685370

LIMIT OF WORK
N. SHANGRI-LA DRIVE
STA. 2363+25.00, 120' RT.
CONTR. NO. SM7685370

LIMIT OF WORK
MD ROUTE 246
STA. 702+06.74
CONTR. NO. SM7685370


LIMIT OF WORK
MD ROUTE 235
STA. 2380+26.91
CONTR. NO. SM7685370

LIMIT OF WORK
CEDAR POINT ROAD
STA. 718+00.00
CONTR. NO. SM7685370



DESIGN DESIGNATION

MD. 235 - PEGG ROAD /
NORTH GATE TO MD. 246





**Maryland Department of Transportation
State Highway Administration**

December 20, 1999

Parris N. Glendening
Governor

John D. Porcari
Secretary

Parker F. Williams
Administrator

MEMORANDUM

TO: Distribution List

FROM: Kirk G. McClelland
Chief, Highway Design Division

SUBJECT: Contract No. SM768A23
PDMS No. 182045
Description: MD 235 from Pegg Road to MD 246

RE: PRE-FINAL REVIEW FOR MD 235 (Third Contract)

RECEIVED

DEC 22 1999

HIGHWAY INFORMATION
SERVICES DIVISION

A Pre-Final Review Conference for the subject project will be held January 11, 2000, at 8 a.m. in Training Room Number 2 of the 211 East Madison Street building in Baltimore. We request that you or your representative attend. Please review the attached plans and bring any comments you may have to this meeting.

In order to modify the plans in a timely manner, it is important we receive all comments as close as possible to the Pre-Final meeting. Your cooperation is appreciated in this matter. Our Final Review for this project will be held on April 11, 2000.

If you have any questions or have any concerns at this time, please call the Project Manager, Matthew Clark, at (410) 545-8765, David Phillips, at (410) 545-8823 or Brian Young at (410) 545-8863.

By: Matthew D. Clark

Project Manager: Matthew D. Clark
Phone: 410-545-8765

Attachments

My telephone number is _____

Maryland Relay Service for Impaired Hearing or Speech
1-800-735-2258 Statewide Toll Free

Mailing Address: P.O. Box 717 • Baltimore, MD 21203-0717
Street Address: 707 North Calvert Street • Baltimore, Maryland 21202

HIGHWAY INFORMATION SERVICES DIVISION

Access Permits for State Improvements

12/31/2001

Page 1 of 3

Permit Num	County	Rte Num	Milepoint	Map Num	Map Cord	Location
SM-7626-00	18	MD 5	18.80	K13	937-146	.15M N OF MD 249, NORTH SIDE OF MD 249
<u>Description</u>						<u>Reason</u>
RECONSTR 2 ENTS ON MD5 & CONSTR ENT ON MD249 INTO CALLAWAY MARKET PL						CLT ON MD 5, AUX LA ON MD 249
SM-7518-00	18	MD 5	8.87	L 13	971-122	0.23 MI S OF WATERVIEW DR-CO 477, W SIDE OF RD
<u>Description</u>						<u>Reason</u>
RECONST MULBERRY LA INT + AUX LA WIDENING						INTERSECTION RECONSTRUCTION
SM-7368-99	18	MD 5	19.01	K 13	932-148	@ SETH CT-CO 1178, E SIDE OF RD.
<u>Description</u>						<u>Reason</u>
CONSTR 420' OF DECEL LANE @ JEHOVAHS WITNESS CHURCH						NEW AUX LANE(NOT DONE IN 2000)
SM-7380-00	18	MD 5	28.09	K 12	898-172	@ INTERSECTION OF MD 5 & MD 243
<u>Description</u>						<u>Reason</u>
CLOSE 4 & CONSTR 2 ENTS INTO DASH IN FOOD STORE						INTERSECTION RECONSTRUCTION & ROAD WIDENING
SM-7660-00	18	MD 6	1.67	I12	868-233	.44M S OF MD 5, EAST SIDE OF MD 6
<u>Description</u>						<u>Reason</u>
RECONSTR RESIDENTIAL DRWAY TO PUBLIC RD INTO HORSE RANGE FARM SUBDIV.						PICK UP NEW RD, AUX LA 01-02 CO?
SM-7773-01	18	MD 6	3.69	J12	878-230	0.38M E OF LOCKES HILL RD (CO 42), S SIDE OF MD 6
<u>Description</u>						<u>Reason</u>
CONSTR PUBLIC RD (LAVENDER DR) INTO IDA LAVENDER ESTATES						NEW ROAD, AUX LANES
SM-6732-98	18	MD 235	13.35	K13	953-161	.44 +- MILE NORTH OF PEGG RD(CO 272) MP 12.91
<u>Description</u>						<u>Reason</u>
RECONSTRUCT ENT INTO EXPLORATION PARK						RECONSTRUCT INTERSECTION, TW CHANGE

01-01 ST

01-02 ST


01-03 ST

01-04 ST

01-05 ST

01-06 ST

01-07 ST



HIGHWAY INFORMATION SERVICES DIVISION

Permit Num	County	Rte Num	Milepoint	Map Num	Map Cord	Location
SM-7424-00	18	MD 235	14.94	K 13	945-167	@ MD 237, SW CORNER. INTO HEWITT SERVICE CENTER
<u>Description</u>						<u>Reason</u>
CLOSE 2 ENT ON MD 235 & RECONSTR 1 & CLOSE 1 ON MD 237						SEE CONTRACT #SM7685270

01-08 ST

Permit Num	County	Rte Num	Milepoint	Map Num	Map Cord	Location
SM-7251-99	18	MD 235	24.33	J12	903-196	.57 & .85 MI N OF S SANDS GATE RD INTO FOREST LAKE SUBDIVISION ON E SID
<u>Description</u>						<u>Reason</u>
35' WIDE AND 25' WIDE ENT W/ WIDENING, CHAFFEE CT & CHRISTINE WAY						ROAD WIDENING & 2 NEW ROADS

01-09 ST

Permit Num	County	Rte Num	Milepoint	Map Num	Map Cord	Location
SM-7641-00	18	MD 235	30.55	J12	885-215	0.19M S OF MD 5, E SIDE OF MD 235
<u>Description</u>						<u>Reason</u>
CONSTR PUBLIC RD (VALLEY WOOD CT) INTO VALLEY WOOD ESTATES						NEW ROAD, AUX LANES

01-10 ST

Permit Num	County	Rte Num	Milepoint	Map Num	Map Cord	Location
SM-7360-99	18	MD 237	2.44	K 13	946-153	0.17 MI N OF MILITARY LA-CO 878, W SIDE OF RD
<u>Description</u>						<u>Reason</u>
CONSTR 1 PRIVATE RD INTO GREENVIEW WEST TOWNHOMES+AUX LANES						NEW PVT ROAD (LONGFIELD BLVD)+ ACCEL/DECEL LANES

01-11 ST

Permit Num	County	Rte Num	Milepoint	Map Num	Map Cord	Location
SM-7657-00	18	MD 242	8.98	J12	879-181	.11M N OF MD 234, WEST SIDE OF MD 242
<u>Description</u>						<u>Reason</u>
CONSTR 1 CHANNELIZED ENT INTO CLEMENT'S POST OFFICE						SHOULDER WIDENING, AUX LANES

01-12 ST


Permit Num	County	Rte Num	Milepoint	Map Num	Map Cord	Location
SM-7125-99	18	MD 244	2.39	K 12	907-154	0.38 MI E OF BRENTON BEACH RD-CO 237, N SIDE OF MEDLES NECK RD.
<u>Description</u>						<u>Reason</u>
CONSTR 1 PUBLIC RD (BIRD HAVEN DR) + ACCELL/DECEL LANES, CURB & GUTTER						NEW ROAD, CHECK FOR OTHER ROADS. INTO KINGSTON SUBDIVISION

MEDLEYS

01-13 ST

Permit Num	County	Rte Num	Milepoint	Map Num	Map Cord	Location
SM-4110-90	18	MD 245	3.63	J12	916-182	.07 MI W OF OLD MD 245 & @ OLD MD 245
<u>Description</u>						<u>Reason</u>
CONSTRUCT PUBLIC ST (SWEET OAK DR) RECONSTRUCT INTERSECTION OF MD 245						NEW ROAD, INTERSECTION RECONSTRUCTION

01-14 ST




HIGHWAY INFORMATION SERVICES DIVISION

Page 3 of 3

Access Permits for State Improvements

12/31/2001

<u>Permit Num</u>	<u>County</u>	<u>Rte Num</u>	<u>Milepoint</u>	<u>Map Num</u>	<u>Map Cord</u>	<u>Location</u>	
SM-7420-00	18	MD 246	3.19	K 13	956-157	0.07 MI W OF MD 235, S SIDE OF RD.	01-15 ST
<u>Description</u>						<u>Reason</u>	
RECONSTR SOUTH CORAL DR INTERSECTION						INTERSECTION RECONSTRUCTION	
<u>Permit Num</u>	<u>County</u>	<u>Rte Num</u>	<u>Milepoint</u>	<u>Map Num</u>	<u>Map Cord</u>	<u>Location</u>	
SM-7181-99	18	MD 249	7.35	K 13	941-134	0.45 MI S OF HEWITT RD-CO 286, W SIDE OF RD.	01-16 ST
<u>Description</u>						<u>Reason</u>	
CONSTR 1 ENT+CURB GUTTER & AUX LANES, TO INFINITY FARMS GRAVEL PIT						ROAD WIDENING, NEW AUX LANE	
<u>Permit Num</u>	<u>County</u>	<u>Rte Num</u>	<u>Milepoint</u>	<u>Map Num</u>	<u>Map Cord</u>	<u>Location</u>	
SM-7711-01	18	MD 944	1.01	J13	928-181	.19M S OF JOY CHAPEL RD (CO 194), WEST SIDE OF MD 944	01-17 ST
<u>Description</u>						<u>Reason</u>	
CONSTR 1 CHANNELIZED ENT INTO THE HOLLYWOOD BUSINESS PARK						SHOULDER IMPS	
<u>Number of records:</u>		17					



CONTRACT #	CO	ROUTE	BEG	END	DESCRIPTION
SM7985176	18	MD 4	0	0.05	Geometric improvements

LOCATION

At MD 5

K12

01-18 ST

910-166

FMIS CON #	AWARD	% COMP	CS	IMP YR
SM798B51	02/26/2001	100	N	2001

CONTRACT #	CO	ROUTE	BEG	END	DESCRIPTION
SM7685170	18	MD 235	14.97	16.67	RECONSTRUCTION TO A SIX LANE DIVIDED HIGHWAY. SEE ACCESS PERMIT # SM-7327-99

LOCATION

MD 235 FROM MD 237-CHANCELLORS RUN RD TO NORTH OF MD 4-PATUXENT BEACH RD

K-13

01-19 ST

943-168

FMIS CON #	AWARD	% COMP	CS	IMP YR
SM768B51	03/25/1999	98	N	2001

CONTRACT #	CO	ROUTE	BEG	END	DESCRIPTION
	18	MD 235	14.97	16.67	RECONSTRUCTION TO A SIX LANE DIVIDED HIGHWAY. SEE ACCESS PERMIT # SM-7327-99, also SM768

LOCATION

MD 235 FROM MD 237-CHANCELLORS RUN RD TO NORTH OF MD 4-PATUXENT BEACH RD

01-19 ST

FMIS CON #	AWARD	% COMP	CS	IMP YR
SM7685170	03/25/1999			2001

CONTRACT #	CO	ROUTE	BEG	END	DESCRIPTION
	18	MD 235	12.91	14.97	RECONSTRUCTION TO A SIX LANE DIVIDED HIGHWAY (also see contract #SM7685170) <small>OFFICE 2003</small>

LOCATION


MD 235: FROM PEGG RD-CO 272 TO MD 237-CHANCELLORS RUN RD

K13 951-165

01-20 ST

FMIS CON #	AWARD	% COMP	CS	IMP YR
SM7685270	11/12/1999			2001

SEE ACCESS PERMIT SM-7424-00 (01-08 ST)



CONTRACT #	CO	ROUTE	BEG	END	DESCRIPTION
SM7975177	18	MD 235	16.67	20.78	Safety and resurfacing

LOCATION

From N of MD 4 to MD 245 S B\lane

J13 & K13
930-180

01-21 ST

FMIS CON #	AWARD	% COMP	CS	IMP YR
SM797B51	10/20/2000	67	N	2001

CONTRACT #	CO	ROUTE	BEG	END	DESCRIPTION
SM7845180	18	US 242	9.33	9.37	Replace Bridge over St Clement Creek.

LOCATION


Structure #18020 @ M.P. 9.35 over St Clement Creek

J12
879-182

01-22 ST

FMIS CON #	AWARD	% COMP	CS	IMP YR
SM784	01/19/2000			2001

Number of records: 6



HIGHWAY INFORMATION SERVICES DIVISION


SIGNALS FOR 2000 IMPROVEMENTS

12/31/2001

CHECK THESE SIGNALS FOR INTERSECTION CHANGES.
(FOR EXAMPLE: ACCEL/DECEL LANES OR TURN LANES.)

CO	ROUTE	MILE	MAP	COORD	LOCATION	DESCRIPTION	
18	MD 5	40.05	J12	874-221	@ HILLS CLUB RD	NEW FIREHOUSE SIGNAL	01-23 ST
18	MD 5	41.00	J12	870-226	@MECHANICSVILLE E.S.	NEW TRAFFIC SIGNAL	01-24 ST
18	MD 234	4.92	J12	864-194	@MD 238	INSTALLATION OF NEW TRAFFIC SIGNAL	01-25 ST
18	MD 235	15.39	K13	943-168	@ TAYLOR LANE/TOWN CREEK DR (CO 222)	MODIFICATION TO TRAFFIC SIGNAL	01-26 ST
18	MD 235	15.64	K13	942-169	@WALMART	NEW TRAFFIC SIGNAL	01-27 ST
18	MD 235	26.70	J12 K13	898-206 972-147	@ MD 247-LOVEVILLE RD	NEW FLASHING SIGNAL	01-28 ST

Number of records: 6



Maryland State Highway Administration
 Highway Information Services Division
 Data Collection Team
 State Reinventory Log

Date 5/11/00
 Page 1 of 2

Crew Chief S. Snyder
 Assistant W. Arew
 County St. Mary's
 Remarks:
no work
Gas for use

Odometer Time
 Start of the Day 34643 5:45
 Begin Days Work 34746 8:30
 End Days Work 34819 1:00
 End of the Day 34906 5:00
 Total Mi. Travelled 263

No. of Rds. Inventoried 22

Total GPS _____
 Total A/T 1
 Total Extra 13

No.	Route No.	Length	GPS	A/T	Extra	Remarks
✓ 1	MD 263A	0.20				T/W T/L
✓ 2	MD 58	0.10		✓		
✓ 3	MD 239	1.44				ADD PVT RD & NP
✓ 4	MD 520	2.61				RM NP; PU RD NAMES & changes
✓ 5	MD 470	3.75				PU several A/T Rds RD NAMES, PU change in line
✓ 6	MD 242	12.80				T/W changes; PU change in line changed 3 PU numbers PVT Rds, PU Cont; Church; A/Hel Lea
✓ 7	MD 247	2.89				T/W changes PU PVT Rds; PU ELEC SUBSTATION, Athletic Field, SPUR; NP
✓ 8	MD 472	2.58				PU 235 PVT Rds; T/W change SLS
✓ 9	MD 238	10.83				T/W changes PU PVT Rds, Cem; SPUR in; ELEC ST. changed SLS
10						
11						
12						
13						
14	CO 107				✓	Now signed
15	CO 106				✓	RD name change TO FOSTER'S NECK DR
16	CO 420				✓	Now signed
17	CO 105				✓	Now SPECT BEITZEL RD
18	CO 111				on LIST	1 side of sign says DR other side says RD ^{off 242}
19	CO 110				✓	Now signed
20	OP 55				✓	Now signed
21	CO 137				✓	By road - now signed
22	CO 131				on LIST	CRK NOT RD
23	OP 462				✓	Signed with PL
24	CO 134				✓	Now ED BRADN RD
25	CO 478				✓	Now ROAD

37.40

Maryland State Highway Administration
 Highway Information Services Division
 Data Collection Team
 State Reinventory Log

Date 5/11/00
 Page 2 of 2


Crew Chief J. Snyder
 Assistant W. Pined
 County _____
 Remarks: _____

Odometer _____ Time _____
 Start of the Day _____
 Begin Days Work _____
 End Days Work _____
 End of the Day _____
 Total Mi. Travelled _____

No. of Rds. Inventoried _____

Total GPS _____
 Total A/T _____
 Total Extra _____

No.	Route No.	Length	GPS	A/T	Extra	Remarks
1	OP399	.			✓	Now AVERY WAY
2	OP400	.			✓	Now signed MEDLEY LA
3	CO65	.		on LIST		SPell OUT ROAD
4	OP58	.			✓	Signed BARKLAND LA
5		.				
6		.				
7		.				
8		.				
9		.				
10		.				
11		.				
12		.				
13		.				
14		.				
15		.				
16		.				
17		.				
18		.				
19		.				
20		.				
21		.				
22		.				
23		.				
24		.				
25		.				



Maryland State Highway Administration
 Highway Information Services Division
 Data Collection Team
 State Reinventory Log

Date 5/12/00
 Page 1 of 1

Crew Chief S Snyder
 Assistant W. Plein
 County ST. Mary's
 Remarks: _____

Odometer Time
 Start of the Day 34906 5:56
 Begin Days Work 15000 9:30
 End Days Work 35075 1:00
 End of the Day 35180 3:00
 Total Mi. Travelled 174


Gas Horizon
horizontal strip - missing data
no match

No. of Rds. Inventoried 17

Total GPS 0
 Total A/T 8
 Total Extra 9

No.	Route No.	Length	GPS	A/T	Extra	Remarks
✓ 1	MD 236	6.19				PV PVT RES. ENT
✓ 2	MD 236A	0.18				T/W change; PU number 101
✓ 3	MD 294	12.66				T/W change PU number; PVT RES. ENT. AT Church Ave
✓ 4	MD 5C	0.05				PU RES. ENT. T/W change; PU Ent @ 0.01; PU YD 0007
✓ 5	MD 243	4.62				T/W change RENAME change; PU PVT RES. cem; SURV dim
✓ 6	MD 943	0.19				RW GATE S @ 0.03 @ 0.15
7						
✓ 8	MD 868 G	0.07				PVT ST sig; MARKED PVT DR @ 0.01; T change
9						
10						
11						
12	CO 165				✓	Signed NEUTRANE ALCOA RD
13	CO 161				✓	" BEN HAZEN ROAD
14	CO 145			ON LIST		" BAYSIDE RD
15	CO 827				✓	"
16	CO 89				✓	Signed Horse Shoe RD + CO 90
17	CO 1143				✓	" FRIENDS CT
18	CO 1142				✓	" LOOKER RIDGE RD
19	OP 12				✓	" SUNSET LANE
20	OP 388				✓	" WOODLAND FORD LN
21	CO 27				✓	" NEW MARKET VILLAGE RD
22						
23						
24						
25						

23.76



Maryland State Highway Administration
 Highway Information Services Division
 Data Collection Team
 State Reinventory Log

Date 5/15/00
 Page 1 of 1

Crew Chief S. Saylor
 Assistant W. Plew
 County St. Mary's


Remarks:
Office AM meetings
House - Saw
St Mary's Co PM
at Hotel
relocate inventories
until 6:00 PM (10 HRS)

Odometer Time
 Start of the Day 35180 6:15
 Begin Days Work _____
 End Days Work _____
 End of the Day 35306 6:00
 Total Mi. Travelled _____

No. of Rds. Inventoried _____

Total GPS _____
 Total A/T _____
 Total Extra _____

No.	Route No.	Length	GPS	A/T	Extra	Remarks
1						
2						
3						
4						
5						
6						
7						
8						
9						
10						
11						
12						
13						
14						
15						
16						
17						
18						
19						
20						
21						
22						
23						
24						
25						



Maryland State Highway Administration
 Highway Information Services Division
 Data Collection Team
 State ReinVENTORY Log

Date 5/16/00
 Page 1 of 2

Crew Chief J. Sauer
 Assistant D. Sauer
 County Chesapeake

Odometer Time
 Start of the Day 35300 6:00
 Begin Days Work 35310 6:15
 End Days Work 35400 5:50
 End of the Day 35411 5:50
 Total Mi. Travelled 105


Remarks:
no work
Removal of signs 1:30-4:00
4:45-5:50 (11.5 HRS)

No. of Rds. Inventoried 31

Total GPS 1
 Total A/T 0
 Total Extra 18

No.	Route No.	Length	GPS	A/T	Extra	Remarks
✓ 1	MD 244	10.48				TW changes PU RD NAME change ; A/T RDS ; NP
✓ 2	MD 249	9.84				PU PVT + LKS PROPOSED RD TW changes PU RD NAME change ; PVT RDS ; SET MARKER ; ET
✓ 3	MD 471	0.99	✓			TW+L PU SPUR SLS extend RD 0.02 Realign w/CO 283
✓ 4	MD 5A	0.11				RD NAME CHANGE
✓ 5	MD 246	3.35				RD NAME change TW changes PU RD NAMES ; SLS ; church
✓ 6	MD 712	1.11				TW changes PU OP RD NAME ; RD name change
✓ 7	MD 489	1.27				Signed OP RD RM PC's
✓ 8	MD 237	2.95				PU school ; sch FLASHERS ; NP TW changes PU PVT RDS cem RD NAME change ATH FIELD
✓ 9	MD 5RU	0.86				PU cem ent sch church ; RD Signs ; SPUR DIM.
✓ 10	MD 5G	0.45				RD now signed
✓ 11	MD 5H	2.54				ADD PU NAMES @ 0.07
✓ 12	MD 5I	0.15				RD NOW signed ; Court @ 0.00 CT @ 0.15
✓ 13	MD 245	7.55				TW changes ; PU PVT RDS ; sch ; church ; SLS ; PU SPUR Dim.
14						
15						
16						
17						
18						
19	CO 280				✓	Signed LN NOT LA
20	CO 299				✓	" LN NOT LA
21	CO 486			on LIST		" ROAD NOT RD @ MD 237
22	CO 475			on LIST		" LANE NOT LN @ MD 712
23	OP 161				✓	" Long Lane Farm RD
24	OP 159				✓	" Courtney Ville
25	CO 293			on LIST		Realignment of MD 471 - on List

41.75



Maryland State Highway Administration
 Highway Information Services Division
 Data Collection Team
 State Reinventory Log

Date 5/16/00
 Page 2 of 2


Crew Chief S. Snyder
 Assistant W. Plew
 County _____
 Remarks: _____

Odometer _____ Time _____
 Start of the Day _____
 Begin Days Work _____
 End Days Work _____
 End of the Day _____
 Total Mi. Travelled _____

No. of Rds. Inventoried _____

Total GPS _____
 Total A/T _____
 Total Extra _____

No.	Route No.	Length	GPS	A/T	Extra	Remarks
1	OP 106	.			✓	Signed BAY FARM RD
2	OP 107	.			✓	" ABELL CREEK LN
3	OP 108	.			✓	" FOXES POINT LN
4	CO 242	.			✓	changed to Hamilton RD
5	CO 243	.			✓	" POINT TO POINT
6	OP 131	.			✓	Signed REVIDERE TRAIL RD
7	OP 126	.			✓	" SHADY POINT LN
8	CO 318	.		on	LIST	" ST George's AVE @ MD 249
9	CO 316	.			✓	" STEWART NOT STEWART
10	CO 1185	.		on	LIST	" DR NOT LN @ MD 249
11	OP 447	.			✓	" MEGBY'S WAY
12	CO 933	.			✓	" LN NOT LA
13	MU 0202	.		on	LIST	new Signed SHADRICK ST @ MD 584
14	OP 585	.			✓	Signed College Cir
15	CO 1201	.		on	LIST	unassigned @ MD 245
16	CO 609	.			✓	Signed Lakeland
17	CO 1101	.			✓	DRIVE NOT DL
18	CO 576	.			✓	ROAD NOT RD
19		.				
20		.				
21		.				
22		.				
23		.				
24		.				
25		.				



Maryland State Highway Administration
 Highway Information Services Division
 Data Collection Team
 State Reinventory Log

Date 5/17/00
 Page 1 of 1

Crew Chief S. Snyder
 Assistant W. P. ...
 County ST MARYS
 Remarks:
GAS LEONKIBROWN
Lunch
rewrite for PM
1:00 - 6:00 (11.5 HRS)

	Odometer	Time
Start of the Day	<u>35411</u>	<u>6:00</u>
Begin Days Work	<u>35431</u>	<u>6:30</u>
End Days Work	<u>35485</u>	<u>6:00</u>
End of the Day	<u>35515</u>	<u>6:00</u>
Total Mi. Travelled	<u>104</u>	

No. of Rds. Inventoried 10

Total GPS 5
 Total A/T 1
 Total Extra 6

No.	Route No.	Length	GPS	A/T	Extra	Remarks
✓ 1	MD 584	0.38				Two changes
✓ 2	MD 5J	0.10				Now unsigned
✓ 3	MD 5F	0.19		✓		
✓ 4	MD 5	45.23				Rd name changes, the change; to NO. 25 RT HAS CHANGES FROM ETC ETC ETC
5						
6						
7						
8						
9	OP 443				✓	Signed CLARKE HILLTOP LN
10	CO 1231				✓	now Signed
11	CO 356				✓	FISHER'S RD (ADD')
12	CO 355				✓	Signed NORTH SNOW HILL MANOR RD
13	OP 510				✓	Relative LN
14	OP 56				✓	Signed BRUBACHER LN
15	CO 44			on LIST		now ROAD NOT RD
16	CO 1			on LIST		Signed CHAROLET HILL RD
17						
18						
19						
20						
21						
22						
23						
24						
25						

Maryland State Highway Administration
 Highway Information Services Division
 Data Collection Team
 State Reinventory Log

Date 5/18/00
 Page 1 of 2

Crew Chief S. Snyder
 Assistant W. Plew
 County ST MARY'S
 Remarks:
NO LUNCH
REINVENTED 10.3 HRS
6:00-4:15

Odometer Time
 Start of the Day 35515 6:00
 Begin Days Work 35523 6:30
 End Days Work 35570 4:15
 End of the Day 35581 4:15
 Total Mi. Travelled 46

No. of Rds. Inventoried 21
 Total GPS 0
 Total A/T 4
 Total Extra 12

No.	Route No.	Length	GPS	A/T	Extra	Remarks
1	MD 235	30.75				
✓ 2	MD 944	2.26				ADD PVT RES. PLOT, ELEC SUPPLY, NP, SCS!
✓ 3	MD 944 A	4.23		✓		
✓ 4	MD 944 B	1.08				ADD YLD @ 0.00, T-chase
✓ 5	MD 944 C	0.04				Pu FR @ 0.00
✓ 6	MD 944 D	0.06				ADD SS @ 0.00, Curbside & Exit @ 0.00
✓ 7	MD 944 E	0.02				add SS @ 0.00
✓ 8	MD 944 F	0.02		✓		
✓ 9	MD 945	0.10				RM VFD
10						
11						
12						
13	CO 215				✓	NOW Signed BECK RD @ MD 944
14	CO 390			✓	✓	" " WYNNE RD @ MD 235
15	CO 365			ON LIST		" " BAY FOREST RD
16	OP 192				✓	" " HALL LN
17	OP 193				✓	" " TEDDY WAY
18	CO 360			ON LIST		" " TIPPETT ROAD
19	CO 814			✓	✓	" " RD NOT READ
20	OP 609				✓	" " CURVE NOT CT
21	CO 813				✓	UN-SIGNED
22	CO 434			ON LIST		NOW Signed FOR MD RD
23	CO 181				✓	" " LN NOT READ
24	OP 258				✓	" " PAPPY'S WAY
25	OP 259				✓	" " HIGGS LN

Maryland State Highway Administration
 Highway Information Services Division
 Data Collection Team
 State Reinventory Log

Date 5/18/00
 Page 2 of 2

Crew Chief S. S. [unclear]
 Assistant [unclear]
 County St. Mary's
 Remarks: _____

Odometer _____ Time _____
 Start of the Day _____
 Begin Days Work _____
 End Days Work _____
 End of the Day _____
 Total Mi. Travelled _____

No. of Rds. Inventoried _____

Total GPS _____

Total A/T _____

Total Extra _____

No.	Route No.	Length	GPS	A/T	Extra	Remarks
1	OP432	.			✓	Now signed CHARLES Village LN
2	CO 65	.		on	LIST	" " ROAD NOT EB
3	CO 54	.		on	LIST	" " LAUREL Green RD
4	OP362	.			✓	" " Jinks Way
5		.				
6		.				
7		.				
8		.				
9		.				
10		.				
11		.				
12		.				
13		.				
14		.				
15		.				
16		.				
17		.				
18		.				
19		.				
20		.				
21		.				
22		.				
23		.				
24		.				
25		.				

Maryland State Highway Administration
 Highway Information Services Division
 Data Collection Team
 State Reinventory Log

Date 5/19/00
 Page 1 of 1


Crew Chief S. Snyder
 Assistant W. Plew
 County ST MARY'S
 Remarks: _____
GAS MAINTENANCE SHOP
NO WORK

	Odometer	Time
Start of the Day	<u>35591</u>	<u>6:30</u>
Begin Days Work	<u>35595</u>	<u>7:00</u>
End Days Work	<u>35681</u>	<u>1:00</u>
End of the Day	<u>35777</u>	<u>3:00</u>
Total Mi. Travelled	<u>196</u>	

No. of Rds. Inventoried 5

Total GPS _____
 Total A/T 2
 Total Extra 2

No.	Route No.	Length	GPS	A/T	Extra	Remarks
* 1	MD 4	9.36				Two changes PU. SPUR DIM; PIPES; PUT AS; ENT; UNDER CONST. & MD 235 SLS
2	MD 6	9.55				Two change in structure, etc, etc, etc
3						
4						
5						
6						
* 7	MD 4 @ CO 232					MP changed by .05
8	MD 235	30.34				off .41 from this ending mileage
9						
10						
11						
12	CO 1059				✓	Now Signed
13	CO 432			ON LIST		new ROAD @ MD 6
14	CO 495				✓	new LN not LANE on MD 4
15	CO 789			ON LIST		new NORTH not N @ MD 6
16						
17						
18						
19						
20						
21						
22						
23						
24						
25						



Maryland State Highway Administration
 Highway Information Services Division
 Data Collection Team
 State Reinventory Log

Date ___/___/___
 Page ___ of ___

Crew Chief _____
 Assistant _____
 County _____
 Remarks: _____

Odometer _____ Time _____
 Start of the Day _____
 Begin Days Work _____
 End Days Work _____
 End of the Day _____
 Total Mi. Travelled _____

No. of Rds. Inventoried _____
 Total GPS _____
 Total A/T _____
 Total Extra _____

KEVIN'S LIST - ST MARY'S CO

No.	Route No.	Length	GPS	A/T	Extra	Remarks
1	CO 111	.				1 SIDE ^{@ MD 242} of SIGN SAYS RD OTHER SIDE SAYS DR
2	CO 131	.				Signed CIR NOT RD @ MD 242
3	CO 65	.				ROAD SPLIT OUT @ MD 235
4	CO 145	.				Signed BAYSIDE RD @ MD 234
5	CO 426	.				" ROAD NOT RD @ MD 237
6	CO 775	.				" LN NOT LANE @ MD 712
7	CO 283	.				Realigned @ MD 471
8	CO 318	.				Signed ST George's Ave @ MD 249
9	CO 1185	.				" DR NOT LN @ MD 249
10	MU 202	.				" SHADRICK ST @ MD 5 BU
11	CO 1221	.				Unsigned @ MD 245
12	CO 44	.				ROAD NOT RD @ MD 5
13	CO 1	.				Now signed CHAROLET HALL RD @ MP 44.90 on MD 5
14	CO 365	.				" " BAY FORREST RD
15	CO 360	.				" " TIPPETT ROAD
16	CO 426	.				" " ROAD NOT RD
17	CO 54	.				" " LAUREL GROVE RD
18	CO 422	.				" " ROAD NOT TX @ MD 6
19	CO 789	.				" " NORTH NOT N. @ MD 6
20		.				
21		.				
22		.				
23		.				
24		.				
25		.				

HISD: DATABASE MANAGEMENT SECTION

CODE SHEET


COUNTY: ST MARYS Co
 STATE
 COUNTY
 MUNICIPAL

CHECK: 20 IMPROVEMENTS
 2000 RE-INVENTORY
 MISC. FILE UPDATES

(1)

IMP NUM	ROUTE NUMBER	CODE			REASON	CODED			IMP NUM	ROUTE NUMBER	CODE			REASON	CODED		
		I	M	H		I	M	H			I	M	H		I	M	H
	MD4	✓	✓	✓	T/W Changes P/U PRT ROADS, Speed Limit Changes, new aux lanes					MD5F			A/T				
					Intersecting MP Change @ CO 232 MP changed by 2005					MD5G	✓		Now signed: no other changes			✓	
										MD5H	✓		A/T MD 5I NAME CHANGE			✓	
										MD5I	✓	✓	Now NAMED: "CEDAR LANE CT"	✓	✓	✓	
	MD5		✓	✓	T/W, aux lane changes P/U PRT roads + name changes on intersecting routes					MD5J			No Name Sign, otherwise A/T				
	OP443	✓	✓	✓	now signed: Clarke Hilltop LN	✓	✓	✓		MD6		✓	Aux Lane Changes, P/U add Prt Lanes, ADJUST SL sign			✓	
*	CO 355				now signed: North Snow Hill Manor RD & South Snow Hill MANOR RD Send out w/2000 imprvs. for NAME CHECK					MD234	✓	✓	T/W Changes, P/U PRT roads, Name Change on int rd @ 6.72	✓	✓	✓	
	OP510	✓	✓	✓	now signed: Relative LN	✓	✓	✓					7.80, 11.97, & 12.10 Add structure over Nelson Run MP 12.23				
										CO 29			Name Change From: Mechanicsville - CHAPTICO RD 40 Mechanicsville RD? SEND OUT				
	MDSBU	✓			A/T	✓				CO 89	✓	✓	Name Change from: Hurry RD to HORSE SHOE RD	✓	✓	✓	
										CO 1143	✓	✓	Name Change from: W. Ridge Rd to Friends Ct	✓	✓	✓	
	MD 5A	✓	✓	✓	NAME CHANGED FROM: Cedar Point RD to Old Great Mills RD	✓	✓	✓		CO 1142	✓	✓	Name Change From: E. Ridge Rd to Rocky Ridge Rd	✓	✓	✓	
	MD5B				A/T					MD235	✓	✓	T/W Changes, now signs P/U PRT roads & SPUR in RD, ADJUST AUX LANES	✓	✓	✓	
									22.30	OP 358	✓	✓	Road now named: Pappy's Way	✓	✓	✓	
	MD5C			✓	NOW ONE WAY			✓	25.78	OP 432	✓	✓	Road now named: Clarkes Village LN	✓	✓	✓	

CODE BY: INVENTORY, TIE-INS, MAP UPDATE
 MASTER FILE UPDATE
 HPMS UPDATE



HISD: DATABASE MANAGEMENT SECTION

CODE SHEET

COUNTY: ST MARYS
 STATE:
 COUNTY:
 MUNICIPAL:

CHECK: 20 IMPROVEMENTS
 20 00 RE-INVENTORY (2)
 MISC. FILE UPDATES

IMP NUM	ROUTE NUMBER	CODE			REASON	CODED			IMP NUM	ROUTE NUMBER	CODE			REASON	CODED		
		I	M	H		I	M	H			I	M	H		I	M	H
22 85	OP 359	✓	✓	✓	Road now named: HIGGS LA	✓	✓	✓		MD 238		✓	✓	T/W Changes, P/U Art Rds, SL Changes, SPUR		✓	✓
6.84	OP 193	✓	✓	✓	Name changed from Teddy RD to Teddy WAY	✓		✓		OP 58	✓	✓	✓	Now signed: Bashford LA.	✓	✓	✓
29 05	OP 362	✓	✓	✓	Road name now: JONES LA			✓									
6.38	OP 192	✓	✓	✓	ROAD NAMED: HALL LA	✓	✓	✓		MD 239		✓	✓	ADD Pvt RD, correct spelling @ MP 108		✓	✓
	CO 54	SEND			ROAD SIGNED LAUREL GROVE RD					MD 520	✓	✓	✓	Road name WHITES NECK RD correction			
	CO 365	SEND			BAY FOREST send w/ 2000 improvements												
19.73	MD 944A	✓	✓	✓	Name change @ MD 235 to Beck RD	✓		✓		MD 242		✓	✓	T/W Changes, P/U Pvt Rds, Adj. SL & Aux LA mileage		✓	✓
9.50	OP 609	✓	✓	✓	Galrud Ct	✓	✓	✓	0.96	OP 462	✓	✓	✓	Now Signed: WELLS PL	✓	✓	✓
									1.22	CO 134	✓	✓	✓	Now signed: ED Brown RD	✓	✓	✓
	MD 236	✓	✓	✓	T/W changes, add PVT Rds	✓	✓	✓	10.75	OP 399	✓	✓	✓	Now SIGNED: ALVEY WAY	✓	✓	✓
	MD 236A	✓	✓	✓	MINOR corrections to Inventory int. feature name change	✓	✓	✓		CO 137	✓	✓	✓	check spelling Bugview is one word	✓	✓	✓
	OP 12	✓	✓	✓	Now SIGNED: SUNEISE LA @ MD 236 (5.71)	✓	✓	✓									
	OP 383	✓	✓	✓	Now Signed: WOODLAND FORD LA @ MD 236 (6.04)	✓	✓	✓		MD 243		✓	✓	T/W changes, P/U Pvt Rds INT RD Name changes + SPUR Dims.		✓	✓
	CO 27	✓	✓	✓	Now SIGNED: New Market Village RD @ MD 236 (6.06) close M 05	✓	✓	✓	0.08	CO 165	✓	✓	✓	ADD AUX LANES Now signed: Newtowne Neck RD	✓	✓	✓
										OP 231		✓	✓	Change spelling to: Newtowne Neck RD		✓	✓
	MD 237	✓	✓	✓	T/W changes, P/U Art rd's, intersecting Road Name changes, ADD Aux LA.	✓	✓	✓	1.17	CO 161	✓	✓	✓	Now SIGNED: Ben Morgan RD	✓	✓	✓
					S/L change					OP 228		✓	✓	Name changed to: Ben Morgan RD		✓	✓

CODE BY: INVENTORY, TIE-INS, MAP UPDATE
 MASTER FILE UPDATE
 HPMS UPDATE

10-10

HISD: DATABASE MANAGEMENT SECTION

CODE SHEET


COUNTY: St MARYS
 STATE:
 COUNTY:
 MUNICIPAL:

CHECK: 20 IMPROVEMENTS
 20 00 RE-INVENTORY
 MISC. FILE UPDATES

(3)

IMP NUM	ROUTE NUMBER	CODE			REASON	CODED			IMP NUM	ROUTE NUMBER	CODE			REASON	CODED		
		I	M	H		I	M	H			I	M	H		I	M	H
	MD 244	✓	✓	✓	T/W Changes, P/U PVT RDS & INT RD NAME CHANGES	✓	✓	✓		CO 310	✓	✓		Correct name spelling Stewart Petroleum Rd not Stuart	✓	✓	
0.23	OP 106	✓	✓	✓	Now SIGNED: Breton Bay Farm RD	✓	✓	✓		CO 1185	✓	✓	✓	Now signed: Driftwood DR not Driftwood LA	SEND OUT		
1.16	OP 107	✓	✓	✓	Now SIGNED: ABELL CREEK LA	✓	✓	✓		OP 447	✓	✓	✓	Now signed Meggys Way	✓	✓	✓
1.75	OP 108	✓	✓	✓	Now SIGNED: FOXES POINT LA	✓	✓	✓		OP 126	✓	✓	✓	Now SIGNED: SHANTY POINT LA	✓	✓	✓
2.20	CO 242	✓	✓	✓	Now SIGNED: HAMPTON RD	✓	✓	✓									
4.96	OP 131	✓	✓	✓	Now SIGNED: BELVIDERE FARM RD	✓	✓	✓		MD 470		✓	✓	P/U PVT RDS, New INT Road names, AUX LANES		✓	✓
									2.42	OP 55	✓	✓	✓	Now SIGNED: SWAMP LA	✓	✓	✓
	MD 245		✓	✓	T/W & S/L Changes, P/U PVT RDS New aux lanes		✓	✓									
	OP 585	✓	✓	✓	Now SIGNED: College Cir	✓	✓	✓		MD 471	✓	✓	✓	T/W & S/L Changes realigned w/ CO 283 P/U save & PVT RDS, SLS extend RD 0.02 mi		✓	✓
	MD 246		✓	✓	T/W Changes P/U Road Name & INT Road name changes, SLS New aux lanes		✓	✓		CO 283				Realigned @ MD 471			
	MD 5A	✓			Now SIGNED: Old Great Mills RD	✓											
										MD 472		✓	✓	T/W & S/L Changes, P/U curbs & PVT RDS & AUX LANES		✓	✓
	MD 247		✓		T/W Changes, P/U PVT RDS, SPUR												
	OP 400	✓	✓	✓	Now SIGNED: MEDLEYS LA	✓	✓	✓		MD 489		✓		SIGNED OP RD RMP's		✓	
										OP 159	✓	✓	✓	Now SIGNED: COURTNEY VILLE	✓	✓	✓
	MD 249		✓	✓	T/W, INT Road name changes P/U PVT RDS Adjust %			✓									
	CO 318	✓	✓	✓	Now SIGNED: St Georges Ave												

CODE BY: INVENTORY, TIE-INS, MAP UPDATE
 MASTER FILE UPDATE
 HPMS UPDATE



HISD: DATABASE MANAGEMENT SECTION

CODE SHEET


COUNTY: ST MARYS Co

STATE _____
 COUNTY _____
 MUNICIPAL _____

CHECK: 20 _____ IMPROVEMENTS
 20 00 RE-INVENTORY (4)
 MISC. FILE UPDATES

IMP NUM	ROUTE NUMBER	CODE			REASON	CODED			IMP NUM	ROUTE NUMBER	CODE			REASON	CODED		
		I	M	H		I	M	H			I	M	H		I	M	H
	MD520	✓	✓	✓	P/U RD NAME changed SPELLING CHANGE	✓	✓	✓		MD944B			A/T				
	CO 106	✓	✓	✓	Now SIGNED: FOSTERS Neck RD	✓	✓	✓		MD944C		✓	ADD F.R @ MD 944			✓	
	CO 105	✓	✓	✓	SPELLING CORRECTION BEITZELL RD	✓	✓	✓		MD944D			A/T				
										MD944E			A/T				
	MD584			✓	T/W Changes: eliminate curbs			✓		MD944F			A/T				
										MD945			Remove HOLLYWOOD VFW				
	MD712		✓	✓	T/W, INT RD Name changes		✓	✓									
	OP161	✓	✓	✓	Now Signed: Long Lane Farm RD	✓	✓	✓		COUNTY ROADS							
	MD863A			✓	T/W/C changes			✓		CO							
										OP56	✓	✓	✓	Rd now signed: Brubacher La	✓	✓	✓
	MD868G	✓	✓	✓	T change, P/U PVR SIGN & NAME	✓	✓	✓									
	MD943				Decided to Leonardtown												
	MD944		✓	✓	P/U PVR RDS. slc Road name change		✓	✓									
	CO 215	✓	✓	✓	Now Signed: Beck Rd			SEND									
	MD944A				A/T												

CODE BY: INVENTORY, TIE-INS, MAP UPDATE
MASTER FILE UPDATE
HPMS UPDATE




<u>CONTRACT #</u>	<u>CO</u>	<u>ROUTE</u>	<u>BEG</u>	<u>END</u>	<u>DESCRIPTION</u>
	18	MD 5	17.46	17.48	GEOMETRIC IMPROVEMENTS

LOCATION

BETWEEN MD 471-INDIAN BRIDGE RD & FLAT IRON RD-CO 283

<u>FMIS CON #</u>	<u>AWARD</u>	<u>% COMP</u>	<u>CS</u>	<u>IMP YR</u>
SM7865176	07/22/1999			2000

Number of records: 1



Request for Field Inventory


FIELD SHEET

IMPR. NUMBER	ROAD NUMBER	ROAD NAME	MILEPT FROM/TO	FROM		TO		MAP DESIGNATION			PREV. INV.?	REQUEST BY:	DATE:
				ROAD NUMBER	ROAD NAME OR TERMINI	ROAD NUMBER	ROAD NAME OR TERMINI	MAP NO.	COORDINATES				
				X	Y								
00-1 ST	MD 5	Point Lookout Rd	17.46-17.48	CO 283	Flat Iron Rd	MD 471	IndianBridge Rd	K 13	943	145	Y	WS	11/29/2000
FIELD REQUEST: Geometric improvements													
NOTES: SM7865176													

IMPR. NUMBER	ROAD NUMBER	ROAD NAME	MILEPT FROM/TO	FROM		TO		MAP DESIGNATION			PREV. INV.?	REQUEST BY:	DATE:
				ROAD NUMBER	ROAD NAME OR TERMINI	ROAD NUMBER	ROAD NAME OR TERMINI	MAP NO.	COORDINATES				
				X	Y								
FIELD REQUEST:													
NOTES:													

IMPR. NUMBER	ROAD NUMBER	ROAD NAME	MILEPT FROM/TO	FROM		TO		MAP DESIGNATION			PREV. INV.?	REQUEST BY:	DATE:
				ROAD NUMBER	ROAD NAME OR TERMINI	ROAD NUMBER	ROAD NAME OR TERMINI	MAP NO.	COORDINATES				
				X	Y								
FIELD REQUEST:													
NOTES:													

IMPR. NUMBER	ROAD NUMBER	ROAD NAME	MILEPT FROM/TO	FROM		TO		MAP DESIGNATION			PREV. INV.?	REQUEST BY:	DATE:
				ROAD NUMBER	ROAD NAME OR TERMINI	ROAD NUMBER	ROAD NAME OR TERMINI	MAP NO.	COORDINATES				
				X	Y								
FIELD REQUEST:													
NOTES:													



HIGHWAY INFORMATION SERVICES DIVISION

Permit Num	County	Rte Num	Milepoint	Map Num	Map Cord	Location
SM-7240-99	18	MD 4	5.76	K 13	938-173	.34 S OF MD 235 INTO CHURCH ON W SIDE OF RD
<u>Description</u>						<u>Reason</u>
25' ENT WITH ACCEL/DECEL LANE INTO CHURCH						ACCEL/DECEL LANE

Permit Num	County	Rte Num	Milepoint	Map Num	Map Cord	Location
SM-7097-99	18	MD 4	5.87	K 13	938-173	MD 4: MP 5.87, 6.10 & MD 235: MP 16.23. INTO FIRST COLONY PUD
<u>Description</u>						<u>Reason</u>
CONSTR 1 ENT & 2 PUBLIC RD'S+AUX LA (F.D.R. BLVD), (FIRST COLONY BLVD)						2 NEW ROADS, NEW AUX LANES

See attached MD 235 16.25 938-170


Permit Num	County	Rte Num	Milepoint	Map Num	Map Cord	Location
SM-7518-00	18	MD 5	8.87	L 14	971-122	0.23 MI S OF WATERVIEW DR-CO 477, W SIDE OF RD
<u>Description</u>						<u>Reason</u>
RECONSTR MULBERRY LA INT + AUX LA WIDENING						INTERSECTION RECONSTRUCTION

Permit Num	County	Rte Num	Milepoint	Map Num	Map Cord	Location
SM-7069-99	18	MD 5	16.02	K 13	995-085	0.83 MI N OF WILLOWS RD-CO 334 (CHECK @ MP 15.71), E SIDE OF LEONARDST
<u>Description</u>						<u>Reason</u>
CONSTR 1 NEW PUBLIC RD (HILTON RIDGE DR) + BYPASS LA INTO HILTON RIDGE EST						NEW ROADS: HILTON RIDGE DR, RENAISSANCE CT, MIRAGE CT

Permit Num	County	Rte Num	Milepoint	Map Num	Map Cord	Location
SM-7127-99	18	MD 5	17.02	K 13	995-085	@ GODARD RD-CO 288, S SIDE OF POINT LOOKOUT RD.
<u>Description</u>						<u>Reason</u>
CONSTR 1 COMM ENT + 200' DECEL LA & 1 90' ACCEL LA + CURB & GUTTER						NEW ACCEL/DECEL LANES

Permit Num	County	Rte Num	Milepoint	Map Num	Map Cord	Location
SM-7368-99	18	MD 5	19.31	K 13	932-148	@ SETH CT-CO 1178, E SIDE OF RD.
<u>Description</u>						<u>Reason</u>
CONSTR 420' OF DECEL LANE @ JEHOVAHS WITNESS CHURCH						NEW AUX LANE

Permit Num	County	Rte Num	Milepoint	Map Num	Map Cord	Location
SM-7380-00	18	MD 5	28.09	K 12	898-172	@ INTERSECTION OF MD 5 & MD 243
<u>Description</u>						<u>Reason</u>
CLOSE 4 & CONSTR 2 ENTS INTO DASH IN FOOD STORE						INTERSECTION RECONSTRUCTION & ROAD WIDENING




HIGHWAY INFORMATION SERVICES DIVISION

Access Permits for State Improvements

11/29/2000

Page 2 of 3

<u>Permit Num</u>	<u>County</u>	<u>Rte Num</u>	<u>Milepoint</u>	<u>Map Num</u>	<u>Map Cord</u>	<u>Location</u>
SM-7321-99	18	MD 5	28.59	K 12	895-173	0.28 MI N OF MD 243, W SIDE OF RD.
<u>Description</u>						<u>Reason</u>
RECONSTR 1 ENT INTO THE SHOPS @ BRETON BAY+1000' OF AUX LA & RD IMPRVMTS						NEW AUX LANES & VARIOUS RD IMPROVEMENTS
<u>Permit Num</u>	<u>County</u>	<u>Rte Num</u>	<u>Milepoint</u>	<u>Map Num</u>	<u>Map Cord</u>	<u>Location</u>
SM-7246-99	18	MD 5 BU	0.11	K 12	906-167	0.09 MI N OF MD 5, E SIDE OF RD.
<u>Description</u>						<u>Reason</u>
CONSTR 1 ENT+CURB GUTTER & AUX LANE, TO BRETON VETERINARY HOSPITAL						ROAD WIDENING-250' OF NEW AUX LANE
<u>Permit Num</u>	<u>County</u>	<u>Rte Num</u>	<u>Milepoint</u>	<u>Map Num</u>	<u>Map Cord</u>	<u>Location</u>
SM-6732-98	18	MD 235	13.35	K13	953-161	.44 +- MILE NORTH OF PEGG RD(CO 272) MP 12.91
<u>Description</u>						<u>Reason</u>
RECONSTRUCT ENT INTO EXPLORATION PARK						RECONSTRUCT INTERSECTION, T/W CHANGE
<u>Permit Num</u>	<u>County</u>	<u>Rte Num</u>	<u>Milepoint</u>	<u>Map Num</u>	<u>Map Cord</u>	<u>Location</u>
SM-7109-99	18	MD 235	9.89	K 13	963-153	0.06 MI N OF HERMANVILLE RD-CO 352, W SIDE OF THREE NOTCH RD.
<u>Description</u>						<u>Reason</u>
CONSTR 1 DIRECTIONAL ENT INTO HERMANVILLE QUIK SHOP						NEW RIGHT TURN LANE IN SB/L
<u>Permit Num</u>	<u>County</u>	<u>Rte Num</u>	<u>Milepoint</u>	<u>Map Num</u>	<u>Map Cord</u>	<u>Location</u>
SM-7424-00	18	MD 235	14.94	K 13	945-167	@ MD 237, SW CORNER. INTO HEWITT SERVICE CENTER
<u>Description</u>						<u>Reason</u>
CLOSE 2 ENT ON MD 235 & RECONSTR 1 & CLOSE 1 ON MD 237						SEE CONTRACT #SM7685270
<u>Permit Num</u>	<u>County</u>	<u>Rte Num</u>	<u>Milepoint</u>	<u>Map Num</u>	<u>Map Cord</u>	<u>Location</u>
SM-7251-99	18	MD 235	24.33	J12	903-262	.57 & .85 MI N OF S SANDS GATE RD INTO FOREST LAKE SUBDIVISION ON E SID
<u>Description</u>						<u>Reason</u>
35' WIDE AND 25' WIDE ENT W/ WIDENING, CHAFFEE CT & CHRISTINE WAY						ROAD WIDENING & 2 NEW ROADS
<u>Permit Num</u>	<u>County</u>	<u>Rte Num</u>	<u>Milepoint</u>	<u>Map Num</u>	<u>Map Cord</u>	<u>Location</u>
SM-6790-98	18	MD 236	6.12	J12	865-232	.03+- MILE SOUTH OF MD 5, ALSO CHECK MD 236A .04+- MILE WEST OF MD 236
<u>Description</u>						<u>Reason</u>
CONSTRUCT COMM. ENTS INTO BOB GREEN STORAGE						CURB AND GUTTER ON MD 5, ACCEL/DECEL LANES



HIGHWAY INFORMATION SERVICES DIVISION

Permit Num	County	Rte Num	Milepoint	Map Num	Map Cord	Location
SM-7360-99	18	MD 237	2.44	K 13	946-153	0.17 MI N OF MILITARY LA-CO 878, W SIDE OF RD

Description

Reason

CONSTR 1 PRIVATE RD INTO GREENVIEW WEST TOWNHOMES+AUX LANES

NEW PVT ROAD (LONGFIELD BLVD)+ ACCEL/DECEL LANES

Permit Num	County	Rte Num	Milepoint	Map Num	Map Cord	Location
SM-7125-99	18	MD 244	2.39	K 12	907 -154	0.38 MI E OF BRENTON BEACH RD-CO 237, N SIDE OF MEDLES NECK RD.

Description

Reason

CONSTR 1 PUBLIC RD (BIRD HAVEN DR) + ACCELL/DECEL LANES, CURB & GUTTER

NEW ROAD, CHECK FOR OTHER ROADS. INTO KINGSTON SUBDIVISION

Permit Num	County	Rte Num	Milepoint	Map Num	Map Cord	Location
SM-4110-90	18	MD 245	3.63	J12	916-182	.07 MI W OF OLD MD 245 & @ OLD MD 245

Description

Reason

CONSTRUCT PUBLIC ST (SWEET OAK DR) RECONSTRUCT INTERSECTION OF MD 245

NEW ROAD, INTERSECTION RECONSTRUCTION

Permit Num	County	Rte Num	Milepoint	Map Num	Map Cord	Location
SM-7420-00	18	MD 246	3.29	K 13	956-157	0.07 MI W OF MD 235, S SIDE OF RD.

Description

Reason

RECONSTR SOUTH CORAL DR INTERSECTION

INTERSECTION RECONSTRUCTION

Permit Num	County	Rte Num	Milepoint	Map Num	Map Cord	Location
SM-7181-99	18	MD 249	7.35	K 13	941 -134	0.45 MI S OF HEWITT RD-CO 286, W SIDE OF RD.

Description

Reason

CONSTR 1 ENT+CURB GUTTER & AUX LANES, TO INFINITY FARMS GRAVEL PIT

ROAD WIDENING, NEW AUX LANE

Permit Num	County	Rte Num	Milepoint	Map Num	Map Cord	Location
SM-7288-99	18	MD 712	0.60	K 13	967 - 153	0.57 MI E OF MD 235, S SIDE OF RD. SEE MP 0.59 PROPOSED

Description

Reason

See Attached

CONSTR BYPASS/ACCEL DECEL LANES FOR SOUTHWOODS PLANNED UNIT DVLPMNT

NEW DEVELOPMENT & AUX LANES


Permit Num	County	Rte Num	Milepoint	Map Num	Map Cord	Location
SM-7014-98	18	^{MD} <u>US</u> 5	38.47	J 12	860 - 217	0.45 MI N OF MD 235-THREE NOTCH RD, E SIDE OF THREE NOTCH RD (MD 5).

Description

Reason

CONSTR PUBLIC RD(S) (ABBEY CT) INTO PERSIMMON HILLS SUBDIVISION

NEW ROAD(S), CHK FOR ADD. ROADS ASSOCIATED W/SEMINARY RD



DEPARTMENT OF TRANSPORTATION

RECEIVED

DATE OF ISSUE
June 17, 1999

STATE HIGHWAY ADMINISTRATION

JUN 28 1999

EXPIRATION DATE
June 17, 2000

No. 7097
PERMIT NUMBER
B-SM-7097-99

OF MARYLAND

Baltimore, MD

HIGHWAY INFORMATION
SERVICES DIVISION

ROUTE MILEPOINT
MD 4 5.87
MD 235 16.07 & 16.23

PERMISSION IS HEREBY GIVEN:

Faison-First Colony, LLC, FCD-First Colony Limited Partnership, By: FCD- 1997 G.P., Inc.,
General Partner, 6931 Arlington Road, Suite 415, Bethesda, MD 20814, (Phone: 301-718-0330),
so far as the State Highway Administration has the right and power to grant same, to construct:

I. MD 4 (Milepoint 5.87) one 75' wide monumental type public road (F.D.R. Boulevard)
and bypass lane.

II. MD 235 (Milepoint 16.23)

A. construct one 80' wide monumental type public road (First Colony Boulevard)
and remove median 'Z' island.

B. (Milepoint 16.07) construct one 35' wide directional right-in/right out commercial
entrance into the First Colony PUD located on the southeast quadrant of MD 4 and MD 235.

Unless otherwise specified below, construction of these improvements and/or modifications
shall be in accordance with the latest version of the Maryland Department of Transportation State
Highway Administration standard specifications for construction and materials and the attached plan,
as revised in red, copies of which are on file in this office. The plan and all of its additions and
attachments are hereby incorporated in this permit.

It is agreed and understood that this permit constitutes a binding contract between you, your
heirs, successors, and assigns, and the SHA, to adhere to the terms and conditions set forth in this
permit.

GENERAL PROVISIONS

I. Inspection

A. IMPORTANT: You must notify Mr. James Owens, Resident Maintenance Engineer, State
Highway Administration, Leonardtown, Maryland (Phone: 301-475-8035) and Roger Broadwater,
Project Engineer, (301-862-4885) 48 hours before the commencement of work, and prior to each
successive stage of work.

AND

You must make notification in accordance with Engineering Specifications Section II:
Utilities, Section VI: Traffic Control Signing and Marking, and Section VII: Traffic Signals, prior
to commencement of work.

If this notice is not given, it will be necessary to suspend work for a minimum period of 24
hours to allow time for notification of the proper agencies.

FOR

FIRST COLONY

BOULEVARD - 100' R/W - R/10 SECTION

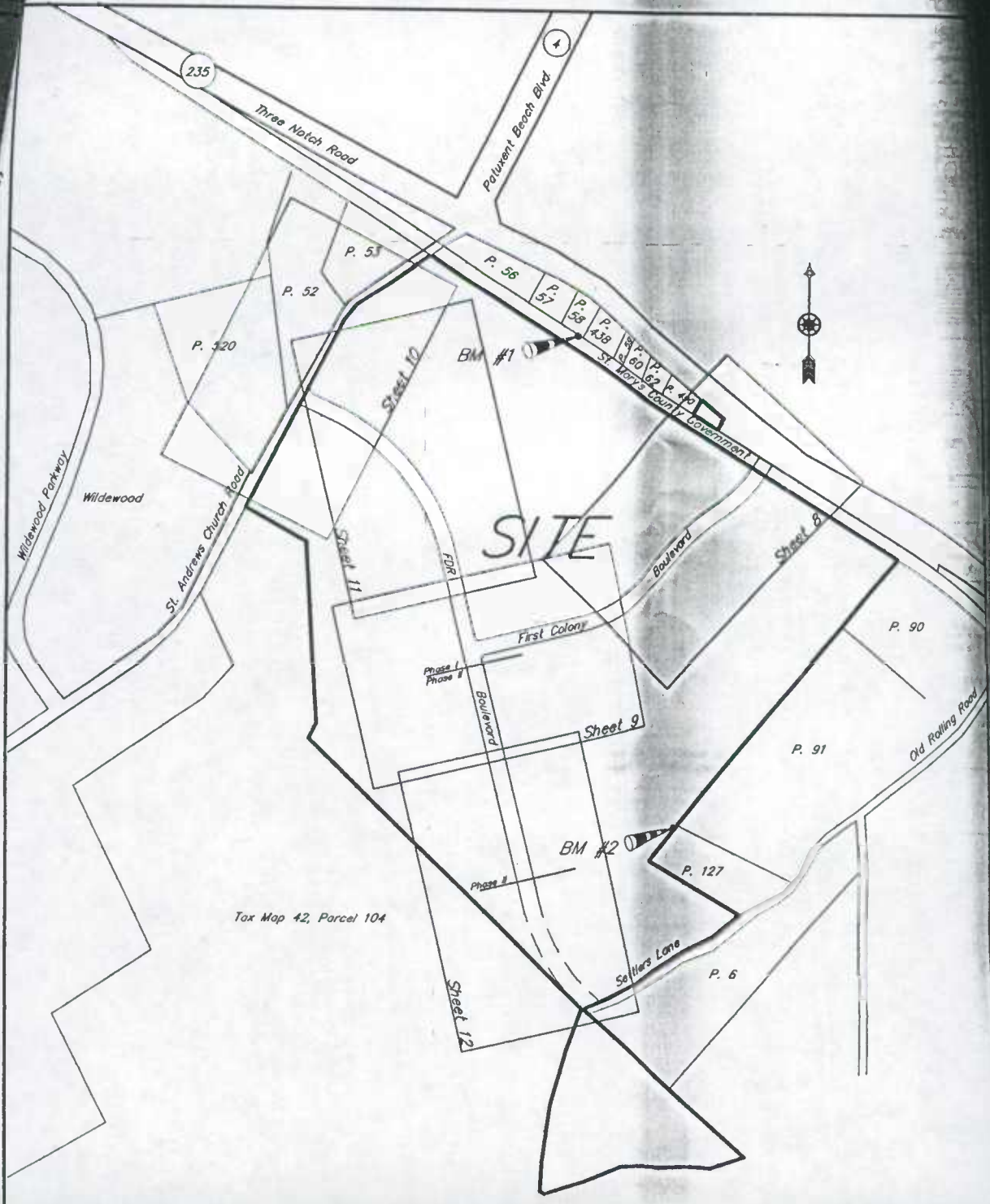
STA 0+00 TO STA 19+90.78 (PHASE I)

STA 19+90.78 TO STA 32+07.39 (PHASE II)

COLONY BOULEVARD - 90' R/W - R/10 SECTION

STA 0+00 TO STA 21+57.30 (PHASE I)

EIGHTH ELECTION DISTRICT
ST. MARY'S COUNTY, MARYLAND



ATER

DUCT SIDEWALK
SHA STD. MD. 6


TA STD. MD. 64
WITH 3' X 5'
AT OUTLET
EXIST. 24"

122

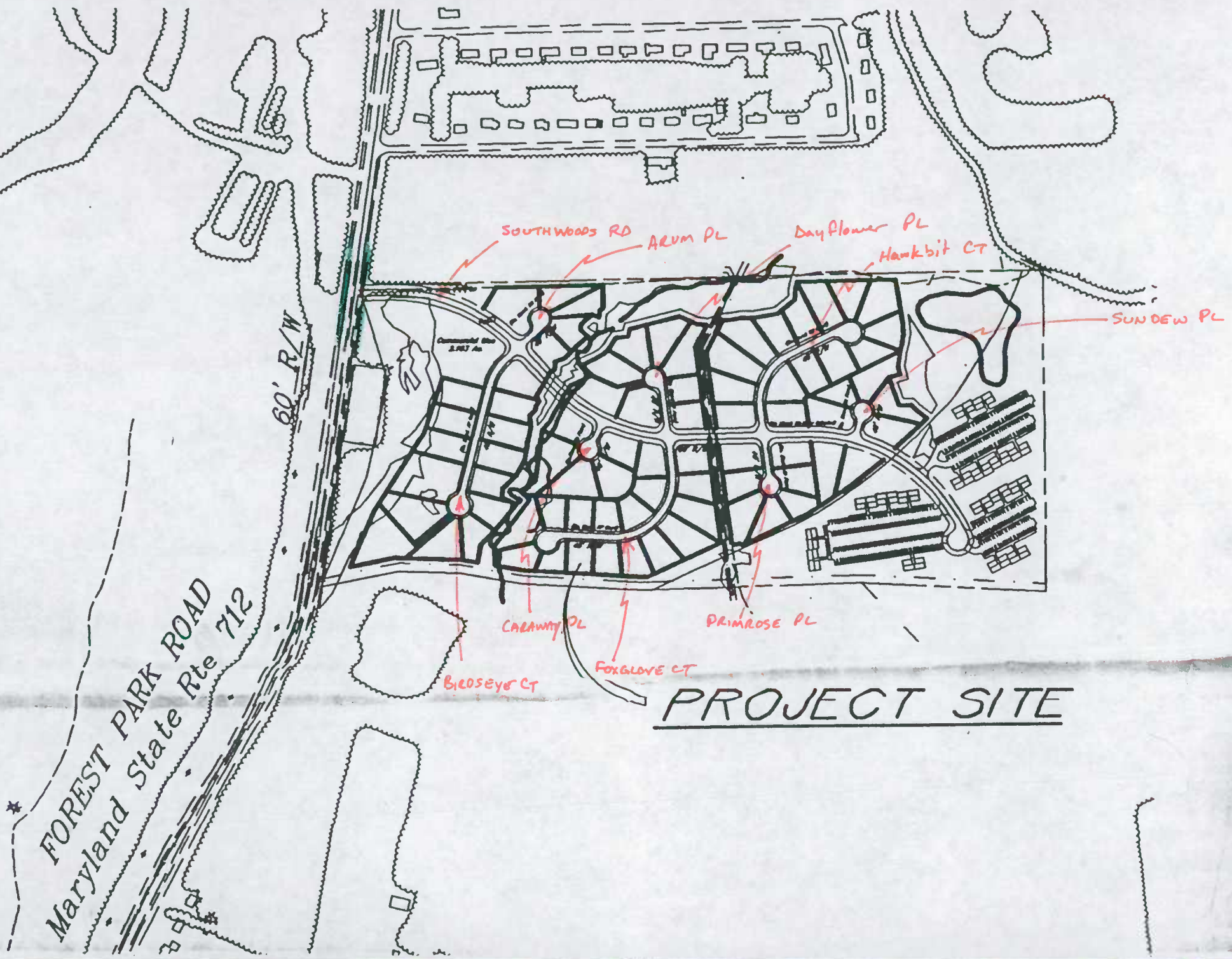
ing
Wiat
r
on
be
31
AREAS
ter

original


led to
to not
use of



Access Permit # ~~SM-7288-99~~
SM-7288-99



PROJECT SITE



Request for Field Inventory

FIELD SHEET

IMPR. NUMBER	ROAD NUMBER	ROAD NAME	MILEPT FROM/TO	ROAD NUMBER	ROAD NAME OR TERMINI	ROAD NUMBER	ROAD NAME OR TERMINI	MAP NO.	COORDINATES		PREV. INV.?	
									X	Y		
00-ST EX#1	MD 236A	Check name	0.00-0.18	MD 236	Thompsons Corner Rd	MD 5	Three Notch Rd	J 12	865	231	Y	
FIELD REQUEST	Is the name of this road: Old MD 236, New Market Rd, or New Market Village Rd?										WS	11/30/2000
NOTES:												

REQUEST BY: DATE:

IMPR. NUMBER	ROAD NUMBER	ROAD NAME	MILEPT FROM/TO	ROAD NUMBER	ROAD NAME OR TERMINI	ROAD NUMBER	ROAD NAME OR TERMINI	MAP NO.	COORDINATES		PREV. INV.?	
									X	Y		
00-ST EX#2	MD 246	Great Mills Rd	3.26-3.30	MD 235	Three Notch Rd		Type/Width Change?	K 13	958	156	Y	
FIELD REQUEST	Clarify road type and width from m.p. 3.26 to 3.30; is the road dual between these milepoints?										WS	11/30/2000
NOTES:												


REQUEST BY: DATE:

IMPR. NUMBER	ROAD NUMBER	ROAD NAME	MILEPT FROM/TO	ROAD NUMBER	ROAD NAME OR TERMINI	ROAD NUMBER	ROAD NAME OR TERMINI	MAP NO.	COORDINATES		PREV. INV.?	
									X	Y		
FIELD REQUEST												
NOTES:												

REQUEST BY: DATE:

IMPR. NUMBER	ROAD NUMBER	ROAD NAME	MILEPT FROM/TO	ROAD NUMBER	ROAD NAME OR TERMINI	ROAD NUMBER	ROAD NAME OR TERMINI	MAP NO.	COORDINATES		PREV. INV.?	
									X	Y		
FIELD REQUEST												
NOTES:												

REQUEST BY: DATE:



STATE HIGHWAY ADMINISTRATION OF MARYLAND

County _____

REQUEST FOR FIELD INVENTORY

Sheet 1 of 2

(1) Imp. Number	(2) Road Number	(3) Road Name	(4) General Limits of Inventory Required				(5) Map Designation			(6) Previous Inventory Attached?
			From		To		Map Name or Number	Coordinates		
			Rd. Number	Road Name or Termini Description	Rd. Number	Road Name or Termini Description		X	Y	
	CO 355									
Name Check; Now signed "North Snow Hill Manor Rd & south Snow Hill Manor RD" where does the name change occur?										
Special Instructions:										
	CO 1									
Name Check ; Signed @ MD 5: "Charolet Hall Rd" , is this the name for the entire rd? (used to be old MD 5)										
Special Instructions										
	CO 29									
Name Check: Signed @ MD 234: "Mechanicsville RD" used to be "Mechanicsville Chaptico RD". Does the name change affect the whole road or part										
Special Instructions										
	MD 235									
Special Instructions: Under Construction (5-18-00) from M.P. 15.14 (sf CO 535) to MP 16.95 (sf CO 483) + Mileage discrepancy of 0.41 mi										
	CO 1201									
Special Instructions: Check Spelling of Rd: RICKEY DR or RICKY DR										
	CO 54									
Name Check Signed @ MD 235 "Laurel Grove rd." Does this name reflect the entire road or is it still called "Laurel Grove MORGANZA RD"?										
Special Instructions:										
	MD 236A									
Name Check is this rd. signed? (New Market RD or New Market Village RD or old MD 236)?										
Special Instructions:										
	CO 93									
NAME CHECK: CHAPTICO WHARF RD or OLD CHAPTICO WHARF RD ?										
Special Instructions:										
Special Instructions										

Faint, illegible text, possibly bleed-through from the reverse side of the page. The text is arranged in several paragraphs and is mostly illegible due to low contrast and fading.

Faint text at the bottom of the page, possibly a signature or footer, which is mostly illegible.

STATE HIGHWAY ADMINISTRATION OF MARYLAND

County ST MARYS

REQUEST FOR FIELD INVENTORY

Sheet 2 of 2

(1) Imp. Number	(2) Road Number	(3) Road Name	(4) General Limits of Inventory Required				(5) Map Designation		(6) Previous Inventory Attached?	
			From		To		Map Name or Number	Coordinates		
			Rd. Number	Road Name or Termini Description	Rd. Number	Road Name or Termini Description		X		Y
	C091									
NAME CHECK: CHAPTICO HURRY RD or HURRY RD?										
Special Instructions:										
	C0131									
NAME CHECK: WATERLOO RD or WATERLOO CIR?										
Special Instructions:										
	C0520									
NAME CHECK: DYNARD HURRY RD or HURRY RD										
Special Instructions:										
	MD246									
CHECK ROAD T&W from MP 3.26 to 3.35 (was an inventory error corrected in office (see attached))										
Special Instructions:										
	C01185									
NAME CHECK DRIFTWOOD LA or DRIFTWOOD DR?										
Special Instructions:										
	C0318									
NAME CHECK: PINEY POINT SHORES RD or St George's ave										
Special Instructions:										
	C0111									
NAME CHECK: C0111 ABELL RD @ MD470 is signed ABELL DR. HAS THE NAME BEEN CHANGED FROM ABELL RD OR IS THE SIGN INCORRECT? Sign @ MD 242 has 2 different names										
Special Instructions:										
	C0215									
NAME CHECK: C0215 is signed BECK RD @ MD 944, for what distance is the name changed from St Johns RD?										
Special Instructions:										
	C0111									
Special Instructions: Which one is correct RD or DR										

Year	1900	1901	1902	1903	1904	1905	1906	1907	1908	1909	1910	1911	1912	1913	1914	1915	1916	1917	1918	1919	1920	1921	1922	1923	1924	1925	1926	1927	1928	1929	1930	1931	1932	1933	1934	1935	1936	1937	1938	1939	1940	1941	1942	1943	1944	1945	1946	1947	1948	1949	1950	1951	1952	1953	1954	1955	1956	1957	1958	1959	1960	1961	1962	1963	1964	1965	1966	1967	1968	1969	1970	1971	1972	1973	1974	1975	1976	1977	1978	1979	1980	1981	1982	1983	1984	1985	1986	1987	1988	1989	1990	1991	1992	1993	1994	1995	1996	1997	1998	1999	2000	2001	2002	2003	2004	2005	2006	2007	2008	2009	2010	2011	2012	2013	2014	2015	2016	2017	2018	2019	2020	2021	2022	2023	2024	2025	2026	2027	2028	2029	2030																																																		
Population	100	105	110	115	120	125	130	135	140	145	150	155	160	165	170	175	180	185	190	195	200	205	210	215	220	225	230	235	240	245	250	255	260	265	270	275	280	285	290	295	300	305	310	315	320	325	330	335	340	345	350	355	360	365	370	375	380	385	390	395	400	405	410	415	420	425	430	435	440	445	450	455	460	465	470	475	480	485	490	495	500	505	510	515	520	525	530	535	540	545	550	555	560	565	570	575	580	585	590	595	600	605	610	615	620	625	630	635	640	645	650	655	660	665	670	675	680	685	690	695	700	705	710	715	720	725	730	735	740	745	750	755	760	765	770	775	780	785	790	795	800	805	810	815	820	825	830	835	840	845	850	855	860	865	870	875	880	885	890	895	900	905	910	915	920	925	930	935	940	945	950	955	960	965	970	975	980	985	990	995	1000

1900-2025

Population Growth

SYSTEM				TRAFFIC			LINE DIAGRAM				TRAFFIC			PAVEMENT DATA	
FED. AID.	FUNCT. CLASS.	HWY. SYS.	HPMS SAMPLE	PKG. REST.	COM/IND ACCESS		CONTROL	COM/IND ACCESS	PKG. REST.						
						STATION									
						PATUXENT NAVAL AIR BASE									
						X — 335 — X GATE									
						E 3 33							2.22' I		
						E 3 32							JC-C		
						IS THIS DUAL OF AN AUX LANE ?							4' GR MED		
						3 30				E	(X)		4 ML		
						SPUR IS IN WRONG PLACE									
						3 29									
						THRU 3 26				TL					
						3 24									
						E 3 22							52' I		
						3 19							JC-C		
						3 17							4 ML		
						(MESSY LANE)									
						3 15									
						3 13							2.24' I		
						E 3 13				E			JC-C OUT		
													16' PAV MED		
													4 ML		

NIN FA
 WADAY OTHER TANGIBLE ANTENNA
 FAP 2012
 WADAY OTHER TANGIBLE ANTENNA

IS THIS DUAL OF AN AUX LANE ?

SPUR IS IN WRONG PLACE

~~3 19~~
 PKG

~~(MESSY LANE)~~
 ONE WAY →
 OF 193

SOUTH CORAL DRIVE

27' 10"

3 16 (AM)

27' 10"



