

CONTRACT #	CO	ROUTE	BEG	END	DESCRIPTION
GA6235177	11	IS 68	0	3.83	Safety and resurfacing

A1 110-675

LOCATION

From West Virginia State Line to structure #1103903. Bids opened: 6/21/2001

FMIS CON #	AWARD	% COMP	CS	IMP YR
				2001

CONTRACT #	CO	ROUTE	BEG	END	DESCRIPTION
GA6195180	11	MD 135	21.57		Replace bridge deck

B-2 213-605

LOCATION

@ M.P. 21.57, Structure #11017 over CSX 144 839 N

FMIS CON #	AWARD	% COMP	CS	IMP YR
GA619B51	01/25/2001	26	N	2001

2001
100%
IMPROVEMENTS

CONTRACT #	CO	ROUTE	BEG	END	DESCRIPTION
GA6175176	11	MD 495	22.50	22.55	Intersection Reconstruction, Geometric & Roadway Improvements

A2 192-681

LOCATION

at MD 948-P, North Park Road. See Transfer Item 87807.

FMIS CON #	AWARD	% COMP	CS	IMP YR
GA617B51	07/06/2000	95		2001

CONTRACT #	CO	ROUTE	BEG	END	DESCRIPTION
GA6215177	11	MD 742	0.48	0.93	Safety and resurfacing

A1 123-678

LOCATION

From Structure #11011 at M.P. 0.48 to MD 42

FMIS CON #	AWARD	% COMP	CS	IMP YR
GA621B51	10/30/2000	85	N	2001



CONTRACT #	CO	ROUTE	BEG	END	DESCRIPTION
GA5885180	11	US 219	32.85		REPLACE DECK ON BRIDGE

A2 150-672

LOCATION

BRIDGE #11037 ON US 219 OVER BEAR CREEK AND FISH HATCHERY ROAD

CO 179

FMIS CON #	AWARD	% COMP	CS	IMP YR
GA588B51	03/23/1999	97	N	2001

CONTRACT #	CO	ROUTE	BEG	END	DESCRIPTION
GA6245177	11	US 219	0	9.30	Safety and resurfacing


D1, C1 96-533

LOCATION

From Gortner Rd to Monte Vista Rd-CO 94

FMIS CON #	AWARD	% COMP	CS	IMP YR
GA624B51	02/09/2001	99	N	2001

Number of records: 6




HIGHWAY INFORMATION SERVICES DIVISION

01-75T

Permit Num	County	Rte Num	Milepoint	Map Num	Map Cord	Location
G-7123-99	11	MD 135	2.71	C 1	133-581	0.1 MI E OF HOLLY LA-CO 439, S SIDE OF RD. ACROSS FR FRANCIS SANDERS L
<u>Description</u>						<u>Reason</u>
CONSTR 1 PUBLIC ST (INCLUDING AUX LANES) INTO GARRETT INDUSTRIAL PARK						NEW ROAD & AUX LANES

See County Improvement #'s
01-24 & 01-25

Number of records: 1



HIGHWAY INFORMATION SERVICES DIVISION

SIGNALS FOR 2000 IMPROVEMENTS

10/25/2001

CHECK THESE SIGNALS FOR INTERSECTION CHANGES.
(FOR EXAMPLE: ACCEL/DECEL LANES OR TURN LANES.)

CO	ROUTE	MILE	MAP	COORD	LOCATION	DESCRIPTION
11	US 219	24.34	B1	137-637	@MOSSER RD (CO170)/DEEP CREEK DR (CO455	NEW FLASHING TRAFFIC SIGNAL

01-851

110219 12.95

Number of records: 1

100-31-17

County:
Municipal:

**Request for Field Inventory
2001 STATE IMPROVEMENTS**


HISD - SHA

IMPR. NUMBER	ROAD NUMBER	ROAD NAME	MILEPT FROM/TO	FROM		TO		MAP DESIGNATION			PREV. INV.?	REQUEST BY:	DATE:
				ROAD NUMBER	ROAD NAME OR TERMINI	ROAD NUMBER	ROAD NAME OR TERMINI	MAP NO.	COORDINATES				
									X	Y			
01-1ST	IS 68	National Freeway	0.00 to 3.90					A 1	110	675	Y		
FIELD REQUEST	Safety and resurfacinf from W.Va.State Line to structure #1103903											WS	10-24-01
NOTES:	GA6235177												

IMPR. NUMBER	ROAD NUMBER	ROAD NAME	MILEPT FROM/TO	FROM		TO		MAP DESIGNATION			PREV. INV.?	REQUEST BY:	DATE:
				ROAD NUMBER	ROAD NAME OR TERMINI	ROAD NUMBER	ROAD NAME OR TERMINI	MAP NO.	COORDINATES				
									X	Y			
01-2ST	MD 135	Bloomington Rd	21.55 to 21.58		Struc #11017 over CSX 144 839 N			B 3	213	605	Y		
FIELD REQUEST	Replace bridge deck											WS	10-24-01
NOTES:	GA6195180												

IMPR. NUMBER	ROAD NUMBER	ROAD NAME	MILEPT FROM/TO	FROM		TO		MAP DESIGNATION			PREV. INV.?	REQUEST BY:	DATE:
				ROAD NUMBER	ROAD NAME OR TERMINI	ROAD NUMBER	ROAD NAME OR TERMINI	MAP NO.	COORDINATES				
									X	Y			
01-3ST	MD 495	Bittinger Rd	22.50 to 22.60	CO 472	North Park Rd			A 2	192	681	Y		
FIELD REQUEST	Intersection reconstruction, Geometric, & roadway improvements. Re-inventory, GPS, & Tie In CO 472-North Park Rd, this is transfer item #87807. This road used to be MD 948-P.											WS	10-24-01
NOTES:	GA6175176												

IMPR. NUMBER	ROAD NUMBER	ROAD NAME	MILEPT FROM/TO	FROM		TO		MAP DESIGNATION			PREV. INV.?	REQUEST BY:	DATE:
				ROAD NUMBER	ROAD NAME OR TERMINI	ROAD NUMBER	ROAD NAME OR TERMINI	MAP NO.	COORDINATES				
									X	Y			
01-4ST	MD 742	Maple St	0.48 to 0.93		Struc #11011 over Youghioghny Riv.	MD 42	Friendsville Rd	A 1	123	678	Y		
FIELD REQUEST	Safety and resurfacing. **Note: this road intersects MD 42 at beginning and end please check entire road.											WS	10-24-01
NOTES:	GA6215177												



County:
Municipal:

**Request for Field Inventory
2001 STATE IMPROVEMENTS**


HISD - SHA

IMPR. NUMBER	ROAD NUMBER	ROAD NAME	MILEPT FROM/TO	FROM		TO		MAP DESIGNATION			PREV. INV.?	REQUEST BY:	DATE:
				ROAD NUMBER	ROAD NAME OR TERMINI	ROAD NUMBER	ROAD NAME OR TERMINI	MAP NO.	COORDINATES X Y				
01-5ST	US 219	Garrett Hwy	32.84 to 32.89		Struc #11037			A 2	150	672	Y		
FIELD REQUEST: Replace bridge deck over Bear Creek and CO 179-Fish Hatchery Rd.											WS	10-24-01	
NOTES: GA5885180													

IMPR. NUMBER	ROAD NUMBER	ROAD NAME	MILEPT FROM/TO	FROM		TO		MAP DESIGNATION			PREV. INV.?	REQUEST BY:	DATE:
				ROAD NUMBER	ROAD NAME OR TERMINI	ROAD NUMBER	ROAD NAME OR TERMINI	MAP NO.	COORDINATES X Y				
01-6ST	US 219	Garrett Hwy	0.00 to 9.30?	?	Gortner Rd	CO 94	Monte Vista Rd	D 1 C 1	96	533	Y		
FIELD REQUEST: Safety and resurfacing (could not locate Gortner Rd)											WS	10-24-01	
NOTES: GA6245177													

IMPR. NUMBER	ROAD NUMBER	ROAD NAME	MILEPT FROM/TO	FROM		TO		MAP DESIGNATION			PREV. INV.?	REQUEST BY:	DATE:
				ROAD NUMBER	ROAD NAME OR TERMINI	ROAD NUMBER	ROAD NAME OR TERMINI	MAP NO.	COORDINATES X Y				
01-7ST	MD 135	Maryland Hwy	2.71	CO 439	0.10 mi E of Holly La	CO 471	Fr Francis Sanders Dr	C 1	133	581	Y		
FIELD REQUEST: New road (S of the road & opposite CO 471) & auxilliary lanes. Also see County improvement #'s 01-24 and 01-25.											WS	10-24-01	
NOTES: Access permit # G-7123-99													

IMPR. NUMBER	ROAD NUMBER	ROAD NAME	MILEPT FROM/TO	FROM		TO		MAP DESIGNATION			PREV. INV.?	REQUEST BY:	DATE:
				ROAD NUMBER	ROAD NAME OR TERMINI	ROAD NUMBER	ROAD NAME OR TERMINI	MAP NO.	COORDINATES X Y				
01-8ST	US 219	Garrett Hwy	24.34	CO 170	Mosser Rd	CO 455	Deep Creek Dr	B 1	137	637	Y		
FIELD REQUEST: New flashing traffic control signal, other possible improvements.											WS	10-25-01	
NOTES: Signal # 11021912.95													



HISD: DATABASE MANAGEMENT SECTION

CODE SHEET

COUNTY: Garrett


STATE
 COUNTY
 MUNICIPAL

CHECK: 20 _____ IMPROVEMENTS
 20 00 RE-INVENTORY
 MISC. FILE UPDATES

SHEET 3 OF 3

IMP NUM	ROUTE NUMBER	CODE			REASON	CODED			IMP NUM	ROUTE NUMBER	CODE			REASON	CODED		
		I	M	H		I	M	H			I	M	H		I	M	H
	MD 825B	✓	✓		add put Rd @ .27	✓	✓		MD 828A				A/T				
	MD 825C	✓	✓	✓	Road Ended to MD 135	✓	✓	✓	MD 946				A/T				
	MD 826A	✓	✓	✓	T/W, mileage change	✓	✓	✓	MD 948B				A/T				
	MD 826B				A/T				MD 948H				A/T				
	MD 826C				A/T				MD 948K				A/T				
	MD 826D	✓		✓	A/T	✓		✓	MD 948L				A/T				
	MD 826E				A/T												
	MD 826G	✓		✓	T/W change	✓		✓									
	MD 826H	✓		✓	T/W change	✓		✓									
	MD 826J	✓		✓	Type change	✓		✓									
	MD 826K	✓		✓	Type change	✓		✓									
	MD 826L				A/T												
	MD 826N	✓	✓	✓	Shortened, T/W change	✓	✓	✓									
	MD 826M	✓		✓	Type change	✓		✓									
	MD 826P				A/T												
	MD 827A	✓	✓	✓	T/W/L change	✓	✓	✓									
	MD 827C				A/T												
	MD 828				A/T												

CODE BY: **I**NVENTORY, TIE-INS, MAP UPDATE
MASTER FILE UPDATE
HPMS UPDATE



HISD: DATABASE MANAGEMENT SECTION

CODE SHEET

COUNTY: Garrett


STATE
 COUNTY
 MUNICIPAL

CHECK: 20 IMPROVEMENTS
 2000 RE-INVENTORY
 MISC. FILE UPDATES

SHEET 1 OF 3

IMP NUM	ROUTE NUMBER	CODE			REASON	CODED			IMP NUM	ROUTE NUMBER	CODE			REASON	CODED		
		I	M	H		I	M	H			I	M	H		I	M	H
	MD 38	✓	✓	✓	T/W changes, new pvt Rds	✓		✓		RP 9	✓	✓	✓	Now Ramp # 3	✓	✓	✓
	MD 38A	✓		✓	T/W change	✓		✓	IS 68 @ MD 42	RP 2				A/T			
	MD 38B				A/T					RP 3				A/T			
	MD 39	✓	✓	✓	T/W change, under const. ^{new pvt} Rds	✓	✓	✓		RP 4				A/T			
	US 40	✓	✓	✓	T/W changes	✓	✓	✓		RP 6				A/T			
	US 40AL	✓	✓	✓	T/W changes, New pvt Rds w/ names	✓	✓	✓		RP 8				A/T			
	MD 42	✓	✓	✓	New pvt Rds, T/W changes	✓	✓	✓	I 68 @ MD 495	RP 1				A/T			
	MD 42A				A/T					RP 2				A/T			
	US 50	✓	✓	✓	T/W change, new pvt Rd, change ^{SL}	✓	✓	✓		RP 3				A/T			
	I 68	✓	✓	✓	T/W changes, ^{US 219 interchange} Ramp Reconfig.	✓	✓	✓		RP 4				A/T			
I 68 @ US 219	RP 1				A/T					RP 5				A/T			
	RP 2				A/T					RP 6				A/T			
	RP 3	✓	✓	✓	abandoned	✓	✓	✓		RP 7				A/T			
	RP 4				A/T					RP 8				A/T			
	RP 5				A/T				I 68 @ US 219	RP 1	✓	✓		Tie in Reloc. Ramp 2	✓	✓	
	RP 6	✓	✓		Deleted intersection w/ Rp 3	✓	✓			RP 2	✓	✓	✓	Reconstructed, Reloc. T/W/L	✓	✓	✓
	RP 7				A/T					RP 4	✓	✓	✓	length change	✓	✓	✓
	RP 8				A/T					RP 5				A/T			

CODE BY: **I** INVENTORY, TIE-INS, MAP UPDATE
M MASTER FILE UPDATE
H PMS UPDATE



HISD: DATABASE MANAGEMENT SECTION

CODE SHEET

COUNTY: Garrett


STATE
 COUNTY
 MUNICIPAL

CHECK: 20 IMPROVEMENTS
 20 00 RE-INVENTORY
 MISC. FILE UPDATES

SHEET 2 OF 3

IMP NUM	ROUTE NUMBER	CODE			REASON	CODED			IMP NUM	ROUTE NUMBER	CODE			REASON	CODED		
		I	M	H		I	M	H			I	M	H		I	M	H
I-68 @ US 219	RP 6				A/T					US 219	✓	✓	✓	T/W Changes, U.C., new pvt Rds	✓	✓	✓
	RP 7	✓	✓	✓	Combined w/RP 2	✓	✓	✓		US 219A				A/T			
	RP 8				A/T					US 219B				A/T			
I-68 @ L New Garret Rd	RP 2				A/T					US 219C	✓		✓	T/W	✓		✓
	RP 3				A/T					US 219D	✓		✓	T/W	✓		✓
	RP 4				A/T					US 219E	✓		✓	T/W	✓		✓
	RP 5				A/T					US 219F				A/T			
	RP 6				A/T					US 219G				A/T			
	RP 7				A/T					US 219J				A/T			
I-68 @ MD 546	RP 1				A/T					MD 495	✓	✓	✓	T/W, new pvt Rds	✓	✓	✓
	RP 2				A/T					MD 495A				A/T			
	RP 4				A/T					MD 546	✓	✓	✓	T/W, new pvt Rds	✓	✓	✓
	RP 6				A/T					MD 546F				A/T			
	RP 7				A/T					MD 560	✓	✓	✓	T/W, new pvt Rd, Mu 8010 Name chg.	✓	✓	✓
	RP 8				A/T					MD 669	✓	✓		add SL @ .01	✓	✓	
MD 135	MD 135	✓	✓	✓	new pvt Rds. minor T/W Changes.					MD 733	✓	✓	✓	shortened by .03	✓	✓	✓
	MD 135C				A/T					MD 733A				A/T			
	MD 219	✓		✓	T/W change	✓		✓		MD 742	✓	✓	✓	T/W changes			

CODE BY: **I**NVENTORY, TIE-INS, MAP UPDATE
MASTER FILE UPDATE
HPMS UPDATE



SHA 51.3-26
12-15-72


STATE HIGHWAY ADMINISTRATION OF MARYLAND


County Garrett

REQUEST FOR FIELD INVENTORY

Sheet _____ of _____

(1) Imp. Number	(2) Road Number	(3) Road Name	(4) General Limits of Inventory Required				(5) Map Designation			(6) Previous Inventory Attached?
			From		To		Map Name or Number	Coordinates		
			Rd. Number	Road Name or Terminal Description	Rd. Number	Road Name or Terminal Description		X	Y	
	CO 352	Old Morgantown Rd	MD 42	Friendsville Rd	—	Road End	A 1	110	678	Yes
000-497 Special Instructions: Check Rd name - "West Old Morgantown Rd"? Inv. & Tie-in										
MT LAKE Park	MU 0101	"H" ST #1	CO 445	Deer Park Ave	MD 135	Maryland Hwy				
Special Instructions: Check name "H" ST #1 or just "H" ST?										
MT LAKE Park	MU 0211	Philadelphun Ave #1	MD 135	Maryland Ave	MU 0170	"N" ST				
Special Instructions: Check name "Philadelphun Ave #1" or just "Philadelphia Ave"?										
MT LAKE Park	MU 0200	Old Bridge Rd	MD 135	Maryland Ave	MD 560	Bull ST				
Special Instructions: IS there a barricade at MD 135? IS the road closed to thru traffic? Re-Inv shows barricade near MD 135 intersection or is it partially closed at the bridge? If so, Do the barricades seem permanent?										
Oakland	MU 0221	Green ST #1	MD 219		MU 0200	Fourth ST				
Special Instructions: Check name "Green ST #1" or "Green ST"?										
	US 219	Garrett Hwy		Struc # 11021 Deep Creek Cr.	CO 169	Pysell Rd				
22.00-24.63 Special Instructions: Resurfacing, not striped during 2000 Re Inv.										
	US 219	Garrett Hwy	CO 277	.20 mi. S of Bear Creek Rd		.19 N. of struc # 11037 Bear Creek				
32.59-33.08 Special Instructions: Resurfacing, under construction during 2000 Re Inv.										
Special Instructions										





HISD: DATABASE MANAGEMENT SECTION

CODE SHEET

COUNTY: GARRETT


STATE
 COUNTY
 MUNICIPAL

CHECK: 19 99 IMPROVEMENTS
 19 _____ RE-INVENTORY
 _____ MISC. FILE UPDATES

SHEET _____ OF _____

IMP NUM	ROUTE NUMBER	CODE			REASON	CODED			IMP NUM	ROUTE NUMBER	CODE			REASON	CODED		
		I	M	H		I	M	H			I	M	H		I	M	H
99-1ST	US 50	✓	.	✓	T/W changes: 0 → 2.44	✓	.	✓	99-ST EX#1	MD 669	.	.	.	Resurfacing A/T 0 → 71.69	.	.	.
99-2ST	MD 42	.	.	.	Resurfacing A/T 7.38 → 15.06	.	.	.	99-ST EX#2	MD 39	✓	.	.	ADD 2 ML's @ 6.15 → 76.19	✓	.	.
99-3ST	MD 135	.	✓	.	New ENT, No new aux lanes 1.59 A/T	.	.	.									
99-4ST	US 219	.	✓	.	New curb/ent's; no new aux lanes 20.32 A/T ADD CO-73 TO MAP B-1	↓ 0	.	.									
99-5ST	US 219	✓	✓	✓	New aux lanes, new road 28.22 → 28.27	✓	✓	✓									
	OP 164	✓	✓	✓	Marlin Savage (L) - new public x) A-1	0	✓	✓									
99-6ST	MD 135	✓	.	.	New signal MP 0.00	✓	.	.									
	US 219	✓	.	✓	New aux lanes 10.93 → 11.00 - new ent	✓	.	✓									
	MD 219	✓	.	.	A/T	✓	.	.									

CODE BY: INVENTORY, TIE-INS, MAP UPDATE
 MASTER FILE UPDATE
 HPMS UPDATE



Maryland State Highway Administration
Highway Information Services Division

Data Collection Team
Road Inventory Log

Date 4/11/00
Page 1 of 1


X
R

Crew Chief GD
Assistant EF
County GARRETT
Remarks: 49 IMP
OAKLAND MUN
MOUNTAIN LAKE PARK

Odometer Time
Start of the Day 70482 7:30
Begin Days Work 70541 8:45
End Days Work 70613 3:35
End of the Day 70653 4:45
Total Mi. Travelled 186

Total No. of Improvements 26
Total Mi. of Road Inventoried 16,89
Total GPS 3
Total A/T 7
Total Extra 1
Total Tie-in 1

No.	Improvement	Length	GPS	A/T	Extra	Tie-in	Remarks
1	99-99	.80					T/W CHG 5T
2	99-43	.97					NM CHG, T/W CHG, COMBINE INV
3	99-98	3.00					T/W 1/2 CHG RELOCATION
4	" "	.07			✓		ABANDON OP 131
5	99-15T	2.44					T/W CHG 45 50
6	99-58	.63					NM/T/W CHG 5I
7	99-57	.55		✓			
8	99-91	3.84					NM CHG 2
9	99-76	.54					NM CHG COMBINATION 25"
10	99-77	.26					NO NM CHG UNSIG. VEB
11	99-50	.16					NM CHG
12	99-1 MUN	.64					NM CHG CO 93 (OAKLAND)
13	99-49	.38		✓			
14	99-11	.15					NM CHG "TENTH ST"
15	99-67	.15		✓			
16	99-63	.19		✓			
17	99-83	.33		✓			
18	99-49	.13		✓			
19	99-73 MUN	.05	✓				SNI (P STREET) M.L.P. MUN
20	99-3 ST	.37		✓			
21	99-10	.22					SNI "FRANCIS SANDERS DR"
22	99-21	.30					NC "GLAY DR"
23	99-8	.16					NC "COMMERCE DR"
24	99-9	.00				✓	
25	99-35	.39	✓				EXT CO 113 T/W CHG 5T
26	" "	.08	✓				LGTH CHG SEE INV CO 340



Maryland State Highway Administration
 Highway Information Services Division
 Data Collection Team
 Road Inventory Log

Date 4/12/00
 Page 1 of 1

~~X~~
 6
 Ex #2

Crew Chief GD
 Assistant EF
 County GARRETT
 Remarks: 99 IMPPTS

Odometer
 Start of the Day 70669 Time 7:30
 Begin Days Work 70692 8:20
 End Days Work 70774 3:10
 End of the Day 70817 4:00
 Total Mi. Travelled 149

LOCH LYNN
 MILES
 WESSLER
 AYOR
 1-334-8339
 334-1219


Total No. of Improvements 24
 Total Mi. of Road Inventoried 8.26
 Total GPS 3
 Total A/T 12
 Total Extra 0
 Total Tie-in 0

LOCH LYNN HGTS.
LIBERAIN / SNOW ALL DAY

CO TERRY SPEARS
 LEE THORN ADM. ENG. 301-334-3988

No.	Improvement	Length	GPS	A/T	Extra	Tie-in	Remarks
1	99-15	.12					NS. "KNIGHT ST"
2	99-16	.10		✓			UNDESIGNED CO 262
3	99-30	.10		✓			UNDESIGNED CO 263
4	99-73	.16					NAME CHG "PATTISON AVE"
5	99-59	.08					NM CHG "LONG AVE"
6	99-78	.17		/			
7	99-36	2.10					NM CH "SWANTON RD"
8	99-38	.10		/			
9	99-37	.58		✓			
10	12.26(99)M	.04					T/W CHG
11	12.29(99)M	.01		✓			MU 0062
12	"	.00		✓			MU 0064
13	"	.10		✓			MU 0170
14	99 MU EX #1	.04					NM CHG?
15	99-65T	.10		✓			MD 135
16	"	.07					ADD RTL, LTL US 219
17	"	.06		✓			MD 219
18	99 JTEX #2	.57					T/W CHG
19	99-26,28,10	2.92	✓				CUBINE INV T/W/CHG
20	99-27	.26	✓				T/W/L/NM CHG "ROBINSONS FARM LA"
21	99-45T	.20		✓			
22	99-31	.09		✓			
23	99-39	.07					NC "ALLEN S PAUGH SR. RD"
24	99-45T	.22	✓				GPS CO 73
25							

LOCH LYNN HGTS



Maryland State Highway Administration
Highway Information Services Division

Data Collection Team
Road Inventory Log

Date 4/13/00
Page 1 of 1


~~X~~
~~2~~
Ex #1

Crew Chief GD
Assistant EF
County GARRETT
Remarks: 99 IMPMTS

Odometer
Start of the Day 70917 Time 7:30
Begin Days Work 70871 3:40
End Days Work 70966 2:45
End of the Day 70991 4:30
Total Mi. Travelled 164


Total No. of Improvements 20
Total Mi. of Road Inventoried 18.97
Total GPS 5
Total A/T 5
Total Extra 0
Total Tie-in 0

No.	Improvement	Length	GPS	A/T	Extra	Tie-in	Remarks
1	99-40	.52					NC "SALE BARN RD"
2	99-106 47	.12	✓				T/W/L CHG
3	99-55T	.05					ADD RFL/ACCUR
4	99-55T	.72	✓				SNI "MARLIN SAVAGE RD"
5	99-107	.23	✓				T/W/L CHG
6	99-25T	7.68		✓			
7	99-44	.67		✓			NO NM CHG
8	99 5T EXT	1.69		✓			
9	99-75	.54		✓			
10	99-3 M4	.22	✓				EXT
11	99-4 M4	.11					LGTH CHG
12	99-33	.34					EXT CO 193
13	99-33	.21	✓				SNI CO 194 NM CHG
14	99-66-61	.53					ADD GATE @.53
15	99-74	.37					NC "PEA EDGE SPUR"
16	99-19	.19					NC "LOWER NEW GERMANY RD"
17	99-24	1.75					NC "BLOCHER RD"
18	99-29	1.05		✓			STILL JENES "WEST BLOCHER RD"
19	99-36	1.59					NC "WEST FINZER RD"
20	99-37	.34					SNI "OLD SCH. HOUSE RD"
21							
22							
23							
24							
25							



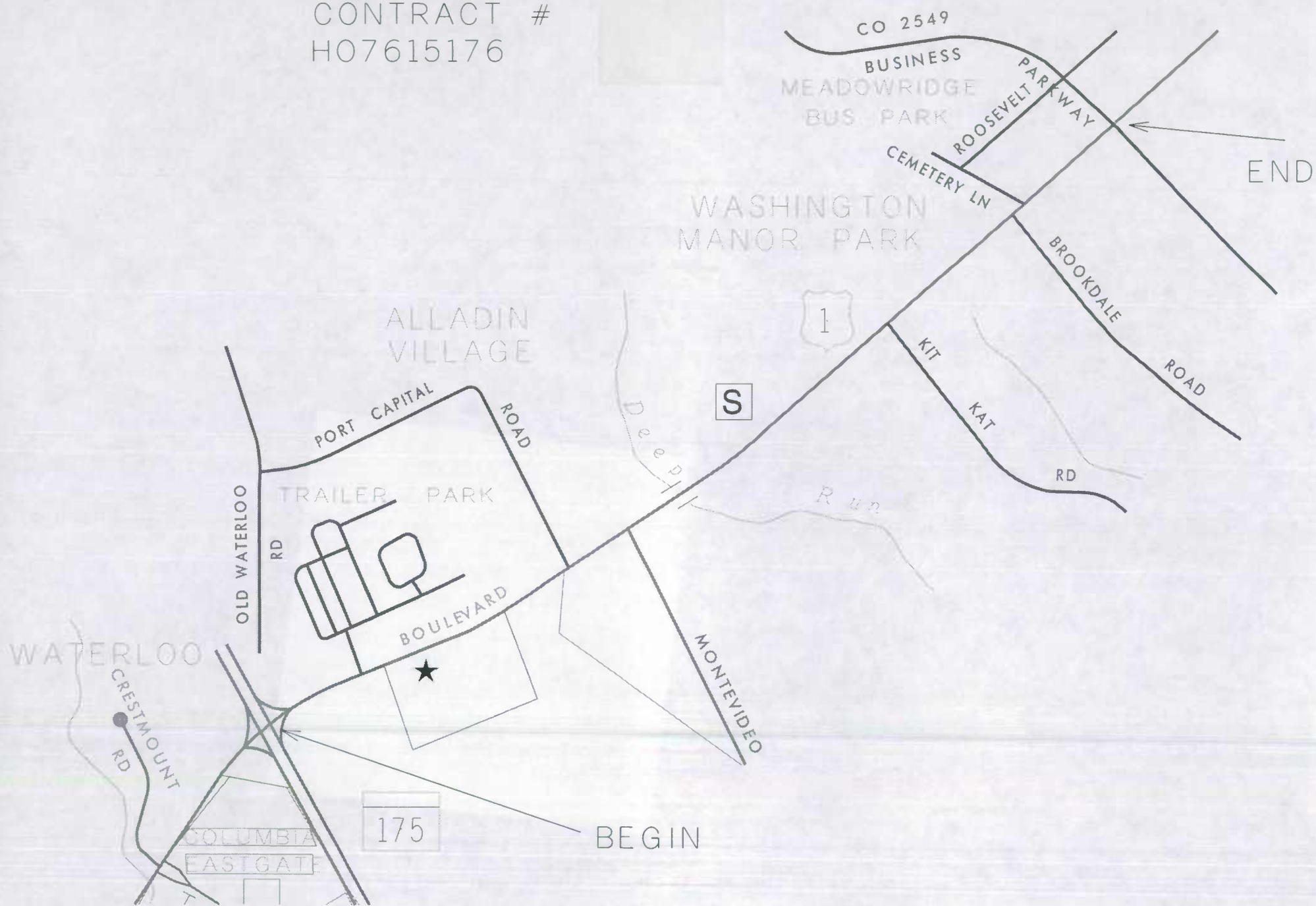
DIGITAL IMAGE LOG

NO.	DATE	IMPVMT #	PIC #	FILE NAME	DESCRIPTION
1	4/11/00	99-98	1		(OLD MP 3.11) ABANDONED SECTION OF CO 102 "BLUE RIBBON RD"
2	4/11/00	"	2		ABAND SECTION CO 102 @ MP 293 / ABAND SECTION 08131
3	4/12/00	12.25/00	3		LOOKING UP HEIGHT - MU 9020 @ .00 LOOKING BACK - 05
4	"	12.24/00	4,5		PROPOSED EXTENSION OF MU 0063 @ MP .00
5	"	"	6		" " " MU 0064 @ MP .00
6	"	"	7		" " " MU 0170 @ MP 00 LOOKING @ GARY @ MP 10 INTERSECTION
7	4/12/00	99-26.29	8		CO 79 MP 1.94 - ENT TO STATE PARK (OLD SET 617)
8	"	"	9		" " " " " SIGN
9	4/13/00	99-5 M4	10		BRANDSHULLE MWU 0969 REALIGNMENT, RD END ENT RT.
10					
11					
12					
13					
14					
15					
16					
17					
18					
19					
20					
21					
22					
23					
24					
25					
26					
27					
28					
29					
30					



HOWARD
CO

CONTRACT #
H07615176



US 1 Road Widenout
Howard Co

SITE

HOWARD COUNTY
MONUMENT
STA.1012
N 601060.1981
E 1345336.7601
EL.=445.58'

99

OLD FREDRICK ROAD

SECTION 1

SECTION 2

R-20

POND

HOWARD COUNTY
MONUMENT
STA.16C3
N 599179.7611
E 1347649.0351
EL.=458.92'

WAVERLY
MANSION
HO-21

ALEXANDER HASSAN
STONE RUIN
HO-129

WARWICK
WAY

BIRMINGHAM WAY

DORCHESTER WAY

PETERSBORO
ROAD

CHAUCER
WAY
ABBOT
WAY
ABINGDON WAY

DUTCHESS
WAY
DORCHESTER
WAY

SHATTERTON
WAY
CHESTER
WAY
DICKENS WAY
BECKETT
WAY
CHESHAM
WAY

WOODSTOCK

RIVER

PATAPSCO

HOWARD Co. ACCESS PERMIT # HO-7071-99

HO-7071-99

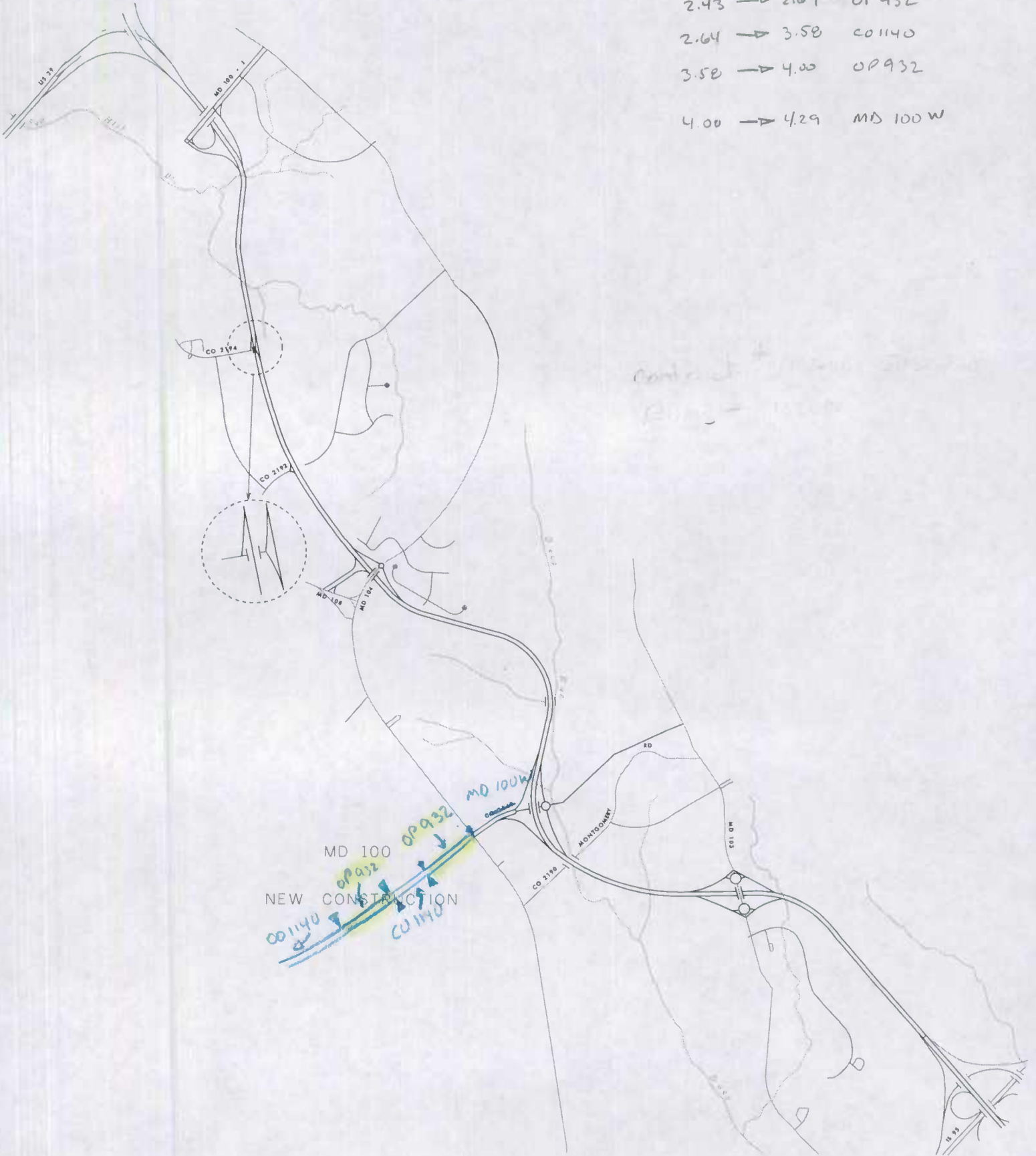
11

THE UNIVERSITY OF CHICAGO

11-11-11

SNOWDEN RIVER PKWY:

- MP 0 → 2.43 CO1140
- 2.43 → 2.64 OP932
- 2.64 → 3.58 CO1140
- 3.58 → 4.00 OP932
- 4.00 → 4.29 MD 100 W



Contract #

POMS

AW 890 501 070

252045

Proposed

MD 100

PROPERTY OF
DESALES MICHAEL CAVEY
LIBER 2914, FOLIO 362

SECTION
PLAT

WELLINGTON
SECTION TWO, AREA ONE
PLAT No. 12206

PROPERTY OF
HOWARD J. CARTA AND JOAN C. CARTA
LIBER No. 506, FOLIO 459

SITE

Road

Woods
Road

Mac Clintock
Drive

Mills

Roxbury

PROPERTY OF
WILLIAM B. OWNINGS
L. 669 F. 148

PROPERTY OF
CATTAL CREEK
COUNTRY CLUB, LLC
L. 4617 F. 100

WINDING
PATH CT.

CLEAR DRIVE

COURT

ROLLING HILLS DRIVE

COUNTRY
CLUB DRIVE

Countryside Drive

MP: 3.06

CO 1708

PROPERTY OF
E. RANDOLPH & MARY E
MARRINER
L. 4228 F. 457

Countryside Drive

SITE


97

HOWARD COUNTY
CONTROL STATION
21E3

97

ACCESS PERMIT: # HO-7411-00

SCALE 1" = 600'




STATE HIGHWAY ADMINISTRATION OF MARYLAND

County Howard

REQUEST FOR FIELD INVENTORY

Sheet 1 of 1

(1) Imp. Number	(2) Road Number	(3) Road Name	(4) General Limits of Inventory Required				(5) Map Designation			(6) Previous Inventory Attached?
			From		To		Map Name or Number	Coordinates		
			Rd. Number	Road Name or Termini Description	Rd. Number	Road Name or Termini Description		X	Y	
00-6-ST	MD 144A	Frederick Rd	CO 925	ADDISON WAY		11 E of CO 925	D11A	792	519	
Special Instructions: <u>in 2000 under constr. from 6.33-6.53, HO8125176</u>										
00-27-ST	US 29	Columbia Pike	@MD 216	Scaggsville Rd			E11B	826	476	
Special Instructions: <u>under constr. in 2000 from 0.45-2.50, MD216 under constr. 3.97-4.51 HO3065370</u>										
00-7-ST	US 1		@MD 103	intersection reconstr.			E12A	806	495	
Special Instructions: <u>still under constr. in 2000 permit # HO-7003-98</u>										
00-23-ST	US 40						D12A	851	525	
Special Instructions: <u>rd was barricaded @ .01 in 2000. permit # HO-7294-99</u>										
00-12-ST	MD108						D11D	833	512	
Special Instructions: <u>not done in 2000, constr. ent permit # HO-6760-98</u>										
00-13-ST	MD108						D12C	857	502	
Special Instructions: <u>sd still prop in 2000 permit # HO-6793-98</u>										
00-16-ST	MD108						D11D	818	498	
Special Instructions: <u>not done in 2000 permit # 7259-99</u>										
00-20-ST	MD144A						D11B	830	526	
Special Instructions: <u>still prop. in 2000 permit # HO-7119-99</u>										
Special Instructions										



HIGHWAY INFORMATION SERVICES DIVISION

00-7-ST

Permit Num	County	Rte Num	Milepoint	Map Num	Map Cord	Location
HO-7003-98	13	18 1	7.05	E11B E12A	876-495	@ INTERSECTION OF MD 103, THE NORTHWEST QUADRANT
<u>Description</u>						<u>Reason</u>
CONSTR 1 ENT ON US 1 & 1 ENT ON MD 103. WIDEN AUX LA+SIGNAL IMPROVEMENTS						INTERSECTION RECONSTRUCTIONC

00-8-ST

Permit Num	County	Rte Num	Milepoint	Map Num	Map Cord	Location
HO-7411-00	13	MD 97	3.06	D 11 A	790-525	OPPOSITE CO 1708-COUNTRYSIDE DR, W SIDE OF RD.
<u>Description</u>						<u>Reason</u>
CONSTR 1 PUBLIC RD "ROLLING HILLS DR" INTO CATTAIL RIDGE SUBDIVISION						NEW ROADS/DEVELOPMENT

00-9-ST

Permit Num	County	Rte Num	Milepoint	Map Num	Map Cord	Location
HO-7071-99	13	MD 99	3.69	D11B	835-540	0.14 MI W OF WOODSTOCK RD-CO 270, S SIDE OF RD.
<u>Description</u>						<u>Reason</u>
CONSTR PUBLIC ROAD ACCESS INTO TAYLOR FARMS & WIDEN MD 99+AUX LA						NEW ROAD(S?) & AUX LANE

00-10-ST

Permit Num	County	Rte Num	Milepoint	Map Num	Map Cord	Location
HO-6669-98	13	MD 103	7.23	D12C	848-519	MD 103, .01 MILE SOUTH OF OLD COLUMBIA PIKE (MP 7.24)
<u>Description</u>						<u>Reason</u>
CONSTRUCT ENTRANCE/EXIT INTO SHELL OIL SERVICE STATION						ACCEL/DECEL LANES, NOT DONE IN 1999

00-11-ST


Permit Num	County	Rte Num	Milepoint	Map Num	Map Cord	Location
HO-7176-99	13	MD 103	0.50	D12C E12A	871-491	0.23 MI N OF MAGNOLIA AVE-CO 443 (.5-.88), W SIDE OF ROAD
<u>Description</u>						<u>Reason</u>
CONSTR 25' PUBLIC RD ENT/PUBLIC RD INTO SCARLET OAKS SUBDIVISION						NEW ROADS- SCARLET OAK DR, SCARLET OAK CT

00-12-ST

Permit Num	County	Rte Num	Milepoint	Map Num	Map Cord	Location
HO-6760-98	13	MD 108	7.60	D11D	833-512	.04 MILE EAST OF COTTONWOOD WAY(CO 2638)
<u>Description</u>						<u>Reason</u>
CONSTRUCT ENTRANCE INTO DAR-AL-TAQWA (CHURCH)						CONSTRUCT TURN LANES, NOT DONE IN 1999


00-13-ST

Permit Num	County	Rte Num	Milepoint	Map Num	Map Cord	Location
HO-6793-98	13	MD 108	13.25	D12C	857-502	.35+- MILE NORTH OF OLD MONTGOMERY ROAD(CO 2190) MP 13.60
<u>Description</u>						<u>Reason</u>
CONSTRUCT PUBLIC ROAD(SNOWDEN RIVER PKWY) EXTENSION OF CO 1140?						NEW ROAD, NEW TRAFFIC SIGNAL, T/W CHANGE, NOT DONE IN 1999



HIGHWAY INFORMATION SERVICES DIVISION


Permit Num	County	Rte Num	Milepoint	Map Num	Map Cord	Location
00-14 ST ✓ HO-6788-98	13	MD 108	13.42	D12C	857-501	18+- MILE NORTH OF OLD MONTGOMERY ROAD(CO 2190) MP 13.60
<u>Description</u>						<u>Reason</u>
CONSTRUCT TWO COMM. ENT INTO THE "108 COMMERCIAL" PROPERTY						ACCEL/DECEL LANES, NOT DONE IN 1999
00-15 ST ✓ HO-6708-98	13	MD 108	14.38	D12C	858-492	MD 108, .19 MILE SOUTH OF SUMMERCLOUD WAY(CO 2433)
<u>Description</u>						<u>Reason</u>
CONSTRUCT ENTRANCE/EXIT INTO FOOD LION GROCERY STORE						NEW TRAFFIC SIGNAL, TURN LANES, NOT DONE IN 1999
00-16 ST ✓ HO-7259-99	13	MD 108	3.46	E11	808-484	WAKE FOREST RD @ MD 108
<u>Description</u>						<u>Reason</u>
INSTALLATION OF DECELERATION LANE OF MD 108						DECELERATION LANE
00-17 ST ✓ HO-7511-00	13	MD 108	4.21	D 11A	818-504	0.28 MI S OF SHEPPARD LA-CO 80, W SIDE OF RD.
<u>Description</u>						<u>Reason</u>
WIDEN RD TO MATCH EXISTING CURB LINE OF ADJACENT PROPERTIES						ROAD WIDENING/RECONSTRUCTION
00-18 ST ✓ HO-7542-00	13	MD 108	13.50	D 12C	858-502	0.14 MI W OF CO 2190-OLD MONTGOMERY RD, N SIDE OF ROAD.
<u>Description</u>						<u>Reason</u>
CONSTR 1 ENT INTO THE MERRITT PROPERTY (THE HORSE FARM)+NEW AUX LANE						NEW AUX LANE
00-19 ST ✓ HO-7084-99	13	MD 144 A	13.62	E10	828/534	@ MARRIOTTVILLE RD-CO 70, S SIDE OF RD.
<u>Description</u>						<u>Reason</u>
CONSTR 1 PUBLIC RD (LANCELOT CROSS) INTO BRANTWOOD SECTION 1 SUBDIVISION						NEW ROAD(LANCELOT CROSS, OPPOSITE CO 70
00-20 ST ✓ HO-7119-99	13	MD 144 A	14.59	E10	830-526	0.47 MI E OF FOLLY QUARTER RD-CO 79, N SIDE OF RD.
<u>Description</u>						<u>Reason</u>
CONSTR 1 PUBLIC RD CONNECTION (CORNELL LA) INTO CORNELL PROPERTY						NEW ROAD CONNECTION-CORNELL LA



HIGHWAY INFORMATION SERVICES DIVISION

Permit Num	County	Rte Num	Milepoint	Map Num	Map Cord	Location
HO-7382-00	13	MD 175	4.18	D12C	852-496	@ INTERSECTION WCO 1317-DOBBIN RD
<u>Description</u>						<u>Reason</u>
RECONSTR N.E. RADIUS OF INTERSECTION						INTERSECTION RECONSTRUCTION, LOOK FOR NEW AUX LANES
Permit Num	County	Rte Num	Milepoint	Map Num	Map Cord	Location
HO-7185-99	13	US 1	8.03	E11D E12A D12C	872-495	0.21 MI S OF TROY HILL DR (N)-OP 1013
<u>Description</u>						<u>Reason</u>
CONSTR 1 PUBLIC RD ENT INTO TROY HILL CORPORATE CENTER						NEW ROAD-TROY HILL DR SOUTH
Permit Num	County	Rte Num	Milepoint	Map Num	Map Cord	Location
HO-7299-99	13	US 40	18.80	D11 D12A	851-525	0.21 MI W OF CO 1312-ROGERS AVE, N SIDE OF RD.
<u>Description</u>						<u>Reason</u>
CONSTR 1 PUBLIC RD ENT (EXECUTIVE CENTER RD) INTO THE HOENES PROPERTY						NEW ROAD

Number of records: 17



CONTRACT #	CO	ROUTE	BEG	END	DESCRIPTION
00-3-ST	13	IS 70	13.59	19.47	RESURFACING AND SAFETY IMPROVEMENTS

LOCATION

D-11B / D-12A

IS 70 FROM MARIOTTSVILLE ROAD CO 70 TO BALTO. COUNTY LINE

FMIS CON #	AWARD	% COMP	CS	IMP YR
HO8075177	03/12/1999			2000

CONTRACT #	CO	ROUTE	BEG	END	DESCRIPTION
00-A-ST	13	IS 95	1.16	4.99	SAFETY, RESURFACING, AND BRIDGE DECK REPLACEMENT

LOCATION

E-11B
E-12A

IS 95 FROM MD 32 TO MD 216 INCLUDING BRIDGE #13064

FMIS CON #	AWARD	% COMP	CS	IMP YR
HO8115177	03/12/1999			2000

CONTRACT #	CO	ROUTE	BEG	END	DESCRIPTION
00-5-ST	13	MD 97	20.00		BRIDGE REPLACEMENT

LOCATION

STRUC #13038 OVER PATUXENT RIVER


FMIS CON #	AWARD	% COMP	CS	IMP YR
HO7525180	01/22/1999		N	2000

CONTRACT #	CO	ROUTE	BEG	END	DESCRIPTION
00-10 ST	13	MD 144 A	6.43	6.54	Intersection improvements

LOCATION

@ CO 924 Bushy Park RD

FMIS CON #	AWARD	% COMP	CS	IMP YR
HO8125176	01/19/2000			2000



CONTRACT #	CO	ROUTE	BEG	END	DESCRIPTION
00-1-ST	13	US 1	5.39		MEDIAN WIDENING

8200-485

LOCATION

ON US 1 FROM CRESTMONT RD-MD 958 P TO CHERRY TREE BUS PARK

FMIS CON #	AWARD	% COMP	CS	IMP YR
HO7965176	10/27/1999			2000

CONTRACT #	CO	ROUTE	BEG	END	DESCRIPTION
00-2-ST	13	US 40	18.81 05	19.00	MEDIAN WIDENING AND RESURFACING

LOCATION

ST JOHNS LA-CO 272 TO RIDGE RD-CO 46 (E/B Lane)


FMIS CON #	AWARD	% COMP	CS	IMP YR
HO7845176	04/13/2000			2000

Number of records: 6

00-27-ST

US 29 @ MD 216 @ 1.38 - Interchange Constr.

11 19 01



HIGHWAY INFORMATION SERVICES DIVISION

SIGNALS FOR 2000 IMPROVEMENTS


12/11/2000

CHECK THESE SIGNALS FOR INTERSECTION CHANGES.
(FOR EXAMPLE: ACCEL/DECEL LANES OR TURN LANES.)

CO	ROUTE	MILE	MAP	COORD	LOCATION	DESCRIPTION
00-24-ST 13	MD 97	5.10	D 11A	794-533	@ CARRS MILL/MCKENDREE RD	REPLACE CONTROL BEACON W/ FULLY ACTUATED
00-25-ST 13	MD 103	5.42	D12C	857-512	@ MD 104-WATERLOO RD/S HAVEN DR	MODIFY SIGNAL: INSTALL NEW SIGNAL + PED SIGNA
13	MD 175 <i>under constr.</i>	3.55	D12C	857-490	@ SNOWDEN RIVER PKWY-CO 1140/OP 932	MODIFICATION OF TFAFFIC SIGNAL
13	US 29	1:60			@ MD 216 (SCAGGSVILLE RD)	TEMPORARY TRAFFIC CONTROL SIGNAL
00-26-ST 13	US 29	3.65	D11B E-11B	834-489	@ RIVERS EDGE RD-CO 1878	MODIFICATION TO TRAFFIC CONTROL SIGNAL
13	US 40	13.62	D11		@ MARRIOTTSVILLE RD-CO 70	MODIFICATION TO TRAFFIC SIGNAL
13	US 40	18.05			@ ST JOHNS LANE	MODIFICATION TO TRAFFIC SIGNAL

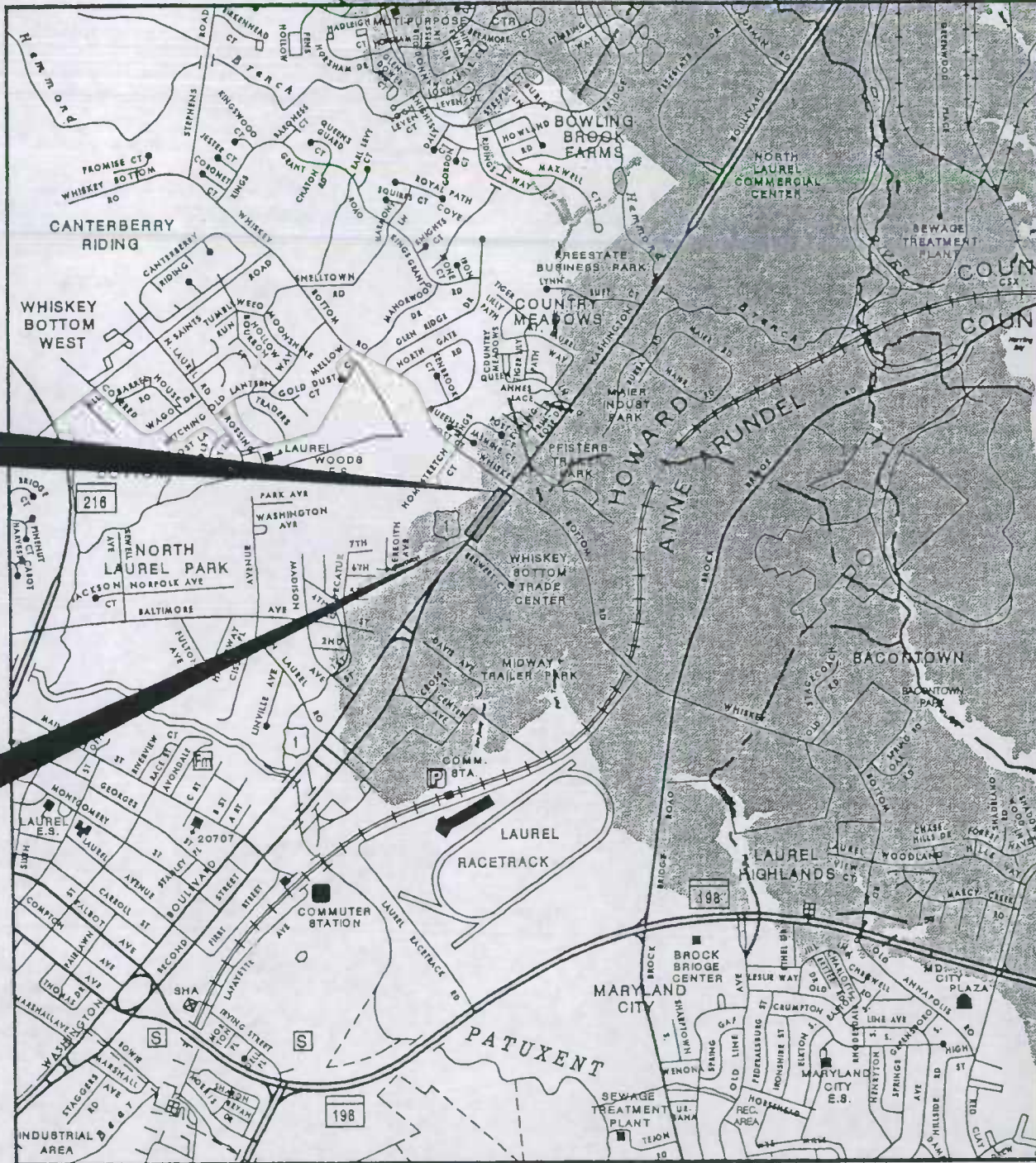
Number of records: 7

HO 7645271



-2002-

FROM BREWERS COURT TO WHISKEY BO



HO829A21

Whiskey Bottom RD: CO 112

LIMIT OF WORK
 STA. 57+55
 CONTR. NO. HO829A21
 FAP NO.

MP 0.97

BREWERS CT: CO 1296

LIMIT OF WORK
 STA. 51+75
 CONTR. NO. HO829A21
 FAP NO.

MP 0.80

HOWARD COUNTY

