

From: KEVIN POWERS
To: ALAN LIJEWSKI
Date: 9/15/00 11:41AM
Subject: Potomac Ave / St, Hagerstown

Alan,

My contact in Hagerstown says (are you ready?),


From Northern Avenue / Eastern Blvd (0.00) to Wayside Ave. (1.12), it's Potomac Avenue.

From that point to the city square (?), it's North Potomac Street.

From that point to the end, its South Potomac Street.

I'm sending this one out for independent field confirmation.

Kevin




County Washington

REQUEST FOR FIELD INVENTORY

Sheet 1 of 1

(1) Imp. Number	(2) Road Number	(3) Road Name	(4) General Limits of Inventory Required				(5) Map Designation			(6) Previous Inventory Attached?
			From		To		Map Name or Number	Coordinates		
			Rd. Number	Road Name or Termini Description	Rd. Number	Road Name or Termini Description		X	Y	
00-11 ST	MD65	⊙ 6.02					B8	591	625	
Special Instructions: <u>rd still prop during 2000 imp</u> <u>access permit # W-7290-99</u>										
00-13 ST	MD494	⊙ 3.98					A8	568	685	
Special Instructions: <u>rd still prop during 2000 imp</u> <u>access permit # W-7336-99</u>										
00-15 ST	US11	⊙ 2.11					A8	578	649	
Special Instructions: <u>rd still prop during 2000 imp</u> <u>access permit # W-6916-98</u>										
00-16 ST	US11	⊙ 11.26					A8	597	681	
Special Instructions: <u>still under constr during 2000 imp</u> <u>access permit # W-7398-00</u>										
00-31 ST	US40	⊙ 39.23					B8	596	645	
Special Instructions: <u>still under constr during 2000 imp</u> <u>access permit # W-7271-99</u>										
00-20 ST	US40A	⊙ 1.93					B8	605	636	
Special Instructions: <u>rd still prop in 2000</u> <u>access permit # W-7314-99</u>										
00-21 ST	MD66	⊙ 65					A8	580	655	
00-22 ST	AS81	⊙ 4.63								
Special Instructions: <u>signal removed in 2000</u>										
Special Instructions:										
Special Instructions:										



HISD: DATABASE MANAGEMENT SECTION

CODE SHEET

COUNTY: Washington


STATE
 COUNTY
 MUNICIPAL


CHECK: 20 00 IMPROVEMENTS
 20 _____ RE-INVENTORY
 _____ MISC. FILE UPDATES

SHEET 1 OF 2

IMP NUM	ROUTE NUMBER	CODE			REASON	CODED			IMP NUM	ROUTE NUMBER	CODE			REASON	CODED		
		I	M	H		I	M	H			I	M	H		I	M	H
00-1ST	US40				A/T				00-10ST	MD63				A/T			
00-2ST	US40				A/T				00-11ST	MD65				A/T			
00-3ST	US40			✓	26.43-39.75 add aux lanes, t/w changed			✓	00-12ST	MD65				A/T			
00-4ST	US40			✓	add aux lanes			✓	00-13ST	MD494			✓	add aux lane 394-400			✓
00-5ST	MD64				A/T				00-14ST	MD615				A/T			
00-6ST	IS68				A/T				00-15ST	US11				A/T			
00-7ST	IS70			✓	aux lanes 8.60-8.84			✓	00-16ST	US11				A/T			
00-8ST	IS70				A/T				00-17ST	US40			✓	new rd @ 30.42			✓
00-9ST	MD77				A/T				↓				✓	add aux lanes 30.25-30.48			✓
00 EX #1 ST	CO788	✓	✓	✓	adjust inv now starts @ CO401			✓	00-18ST	US40				A/T			
	CO401	✓	✓	✓	adjust inv now starts @ US40AL			✓	00-19ST	US40			✓	add aux lanes			✓
↓	US40AL			✓	adjust inv @ 3.525 now CO401 (was CO788)				00-20ST	US40AL			✓	add aux lane 4.85-4.97			✓
									00-21ST	CO666				A/T			
									00-22ST	IS81				A/T			
									00-23ST	MD63				A/T			
									00-24ST	MD64				A/T			
									00-25ST	MD66				added FY @ 6.63			

CODE BY: INVENTORY, TIE-INS, MAP UPDATE
 MASTER FILE UPDATE
 HPMS UPDATE





10 WEST BALTIMORE STREET, GREENCASTLE, PENNSYLVANIA 17225

(301) 791-3650

(301) 293-7478

(717) 597-1007

FAX (301) 739-4956

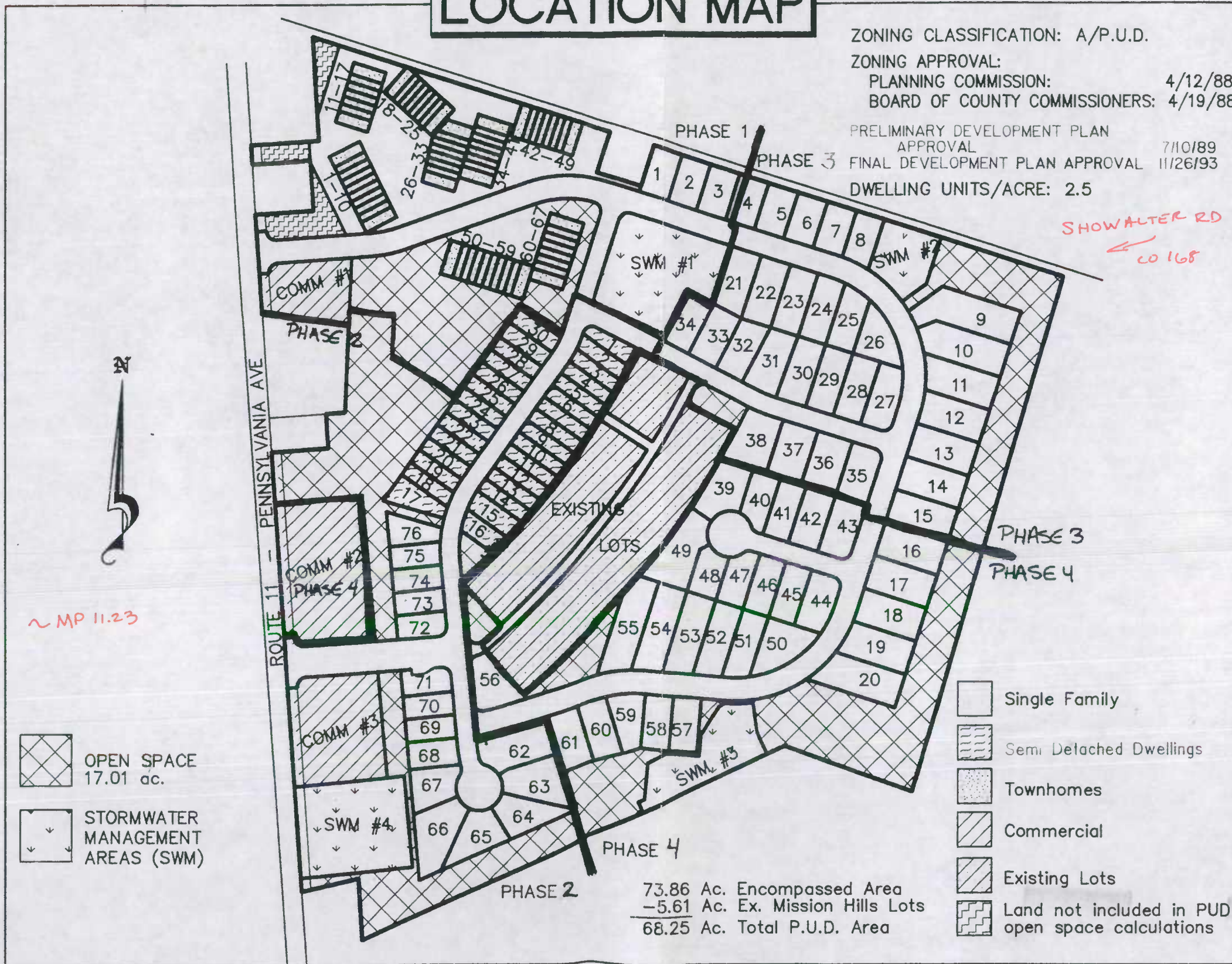
WASHINGTON CO

ACCESS PERMIT #
W 7398-00

LOCATION MAP

ZONING CLASSIFICATION: A/P.U.D.
 ZONING APPROVAL:
 PLANNING COMMISSION: 4/12/88
 BOARD OF COUNTY COMMISSIONERS: 4/19/88
 PRELIMINARY DEVELOPMENT PLAN APPROVAL 7/10/89
 FINAL DEVELOPMENT PLAN APPROVAL 11/26/93
 DWELLING UNITS/ACRE: 2.5

SHOWALTER RD
CO 168



73.86 Ac. Encompassed Area
 -5.61 Ac. Ex. Mission Hills Lots
 68.25 Ac. Total P.U.D. Area

- Single Family
- Semi-Detached Dwellings
- Townhomes
- Commercial
- Existing Lots
- Land not included in PUD open space calculations

This P.U.D. is located within the Airpc section 21.2 of the Washington Count obstructions or hazards to air navigat Airport. With this knowledge all proper any complaint against the County in i of property within the P.U.D. shall allc the general public, the right of flight or kind in the airspace above the P.U together with the right to cause in s in the operation of aircraft using said operating in any manner at the Washi

Addition to Airport Note
 The aforementioned note shall becom and conditions to be recorded among Maryland. This requirement is applicat approved P.U.D. This aforementioned 1 subdivision plats or site plans submit Commission for approval

SHEET #

1 of 28	Cover Sheet
2 of 28	Preliminary Plat
3 of 28	Preliminary Plat
4 of 28	Utility Plan
5 of 28	Plan & Profile
6 of 28	Plan & Profile
7 of 28	Plan & Profile
8 of 28	Plan & Profile
9 of 28	Plan & Profile
10 of 28	Plan & Profile
11 of 28	Plan & Profile
12 of 28	Utility Plan, De
13 of 28	Sewer Profile (
14 of 28	Grading/ Site A
15 of 28	Landscape Plan
16 of 28	Stormwater Ma
17 of 28	Stormwater Ma
18 of 28	Stormwater Ma
19 of 28	Stormwater Ma
20 of 28	SWM Pond Spec
21 of 28	Culvert Cross S
22 of 28	State Highway
23 of 28	Traffic Control
24 of 28	Details for Tow
25 of 28	General Details
26 of 28	Sediment Erosic
27 of 28	Sediment Erosic
28 of 28	Details for Site


il fill.
fts &
ill.

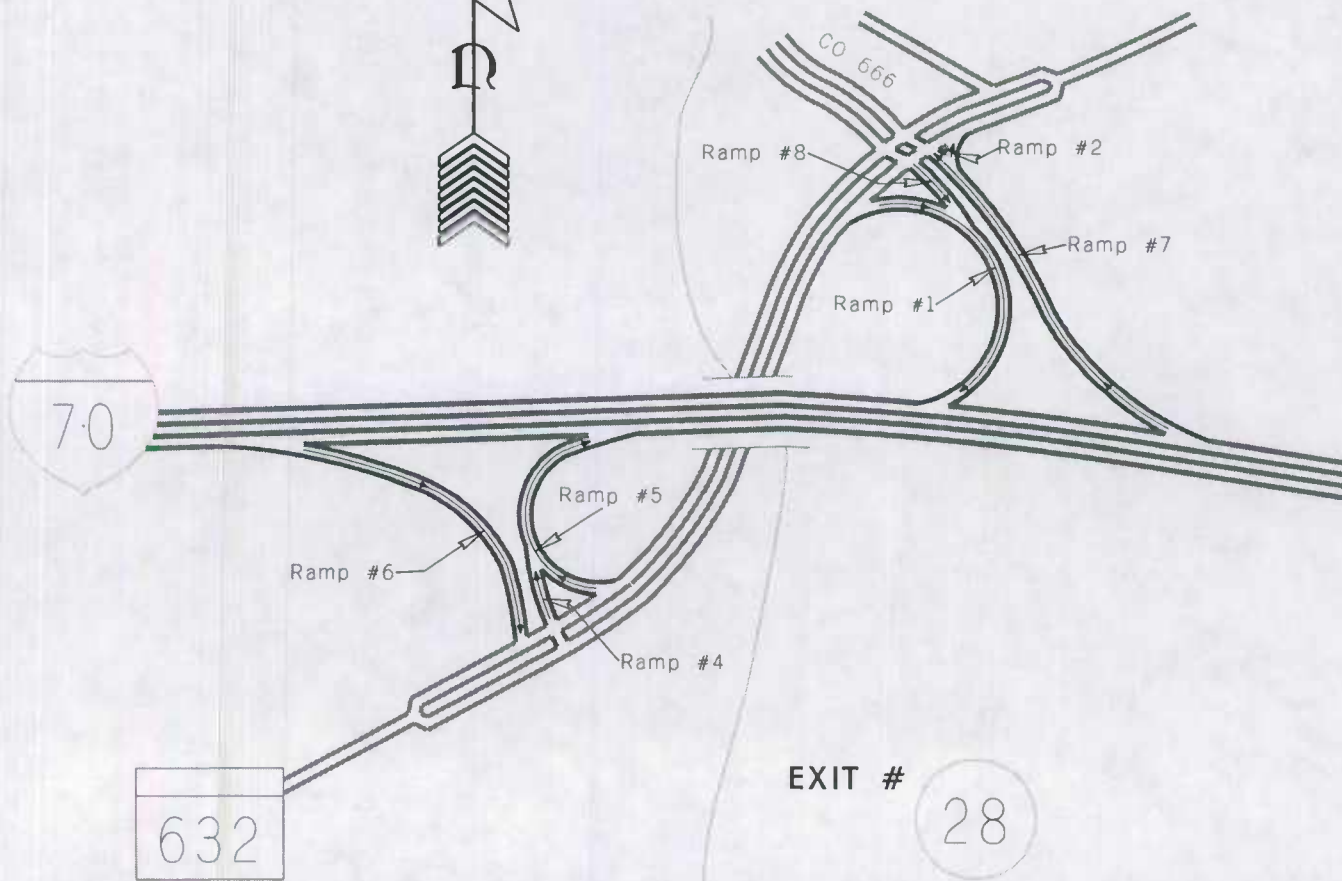
replaced in kind
to determine
res being
vicinity of
maintain
nmediately
t.
nimum of 2'0"
ing work

of construction.
tween the plans
proper cover,
heavy


mine the limit
eon are
ensions shown

details and specifications
the roadway construction.
al plat and is the





Intersection of IS-70 and MD 632



HISD: DATABASE MANAGEMENT SECTION

CODE SHEET

COUNTY: WASHINGTON

STATE
 COUNTY
 MUNICIPAL

CHECK: 19 99 IMPROVEMENTS
 19 _____ RE-INVENTORY
 MISC. FILE UPDATES

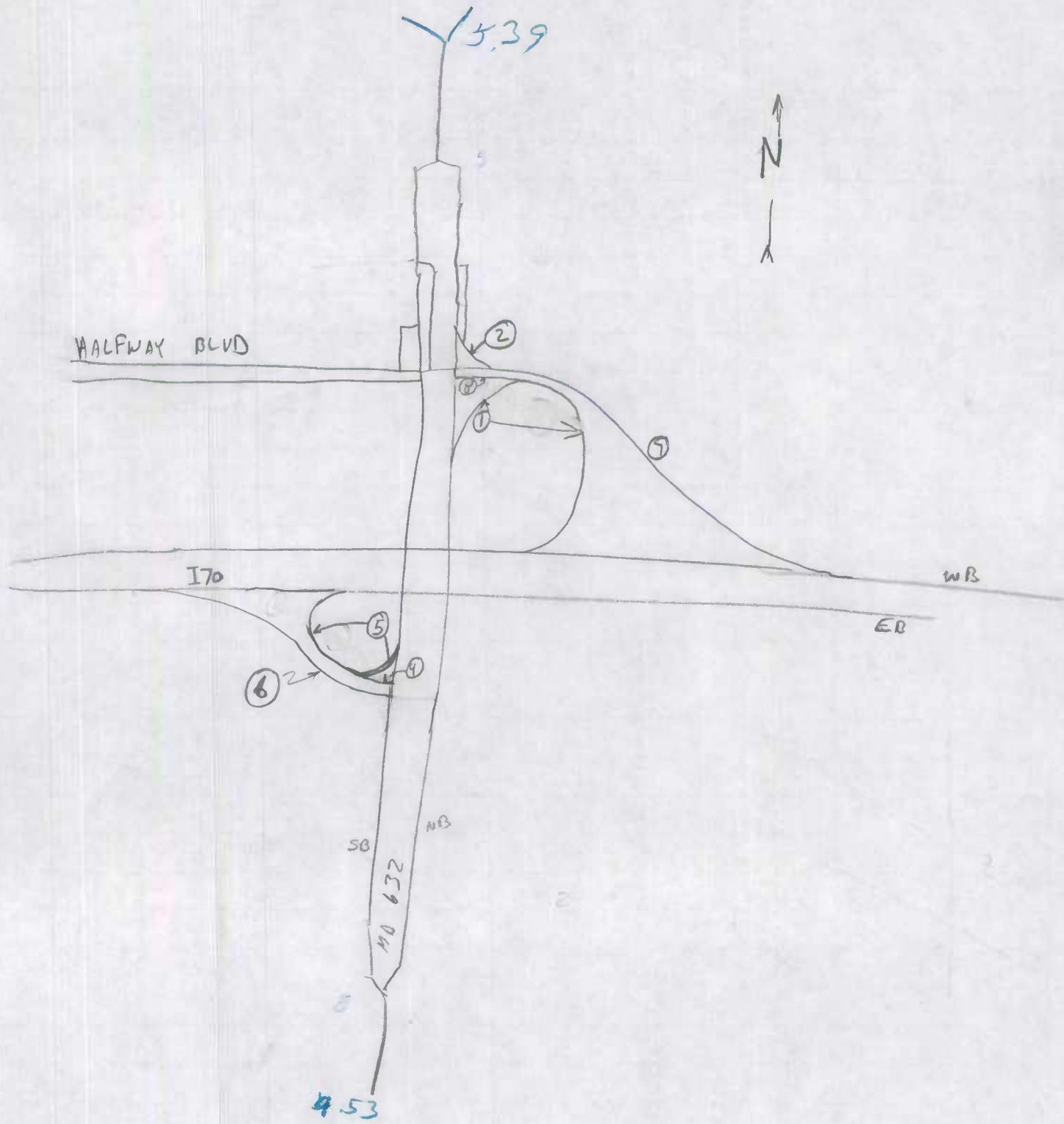
SHEET 1 OF _____

IMP NUM	ROUTE NUMBER	CODE			REASON	CODED			IMP NUM	ROUTE NUMBER	CODE			REASON	CODED		
		I	M	H		I	M	H			I	M	H		I	M	H
99-1ST	15 70	.	✓	.	(A/T) Resurfaced E/BLA, W/BLA not complete re send	.	✓	.	99-8ST	MD 144 WB	.	✓	.	Resurfacing curb replacement 3.83 → 4.14 (A/T)	.	✓	.
99-2ST	15 70	.	✓	✓	T/W change @ 15.44, resurfacing safety improvements	.	✓	✓									
99-3ST	15 70	.	✓	.	Resurfacing & safety Imps. see 99-2ST	.	✓	.	99-9ST	US 11	.	✓	✓	T/W changes + aux lanes 2.72 → 3.02	.	✓	✓
99-4ST	15 70	.	✓	.	Replace Bridge - MP 25.31 - # 21074 A/T	.	✓	.									
99-5ST	15 70	✓	✓	✓	New Interchange @ 27.75 w/ MD 632	⊗	✓	✓	99-10ST	MD 63	.	-	.	(A/T)	.	✓	.
	MD 632	✓	✓	✓	New Interchange T/W changes 4.53 → 5.39	⊗	✓	✓	99-11ST	MD 65	.	.	.	+ aux lanes 10.62 → 10.67 already picked up	.	.	.
	RAMP 1	✓	✓	✓	New ramp	+	✓	✓	99-12ST	MD 65	.	.	✓	+ aux lanes 9.62 → 9.76	.	.	✓
	2	✓	✓	✓	"	+	✓	✓	99-13ST	MD 65	.	.	✓	+ aux lanes 9.79 → 9.93	.	.	✓
	4	✓	✓	✓	"	+	✓	✓	99-14ST	MD 66	.	.	✓	+ aux lane 10.80 → 10.85	.	.	✓
	5	✓	✓	✓	"	⊗	✓	✓	99-15ST	US 11	.	✓	.	see 99-9ST re send PROP RD	.	✓	.
	6	✓	✓	✓	"	+	✓	✓	99-16ST	US 40AL	.	.	.	No aux lanes (A/T)	.	.	.
	7	✓	✓	✓	"	+	✓	✓									
	8	✓	✓	✓	"	+	✓	✓	99-5ST EX#1	MD 63	.	.	✓	T/W Data for roundabout	.	.	✓
	CO 666	✓	✓	.	ADD Lanes 2.77 → 2.88	⊗	✓	.		MD 58	.	✓			.	✓	.
										CO 114	.	✓			.	✓	.
99-6ST	MD 57	.	.	✓	T/W Change 0 - .07 resurfaced to 4.07 ADD LT SHO.	.	.	✓	99-5ST EX#2	MD 68	✓	✓	✓	NAME CHECK: LAPPANS RD 8.12	⊗	✓	✓
99-7ST	MD 60	.	✓	.	A/T	.	✓	.									

CODE BY: INVENTORY, TIE-INS, MAP UPDATE
MASTER FILE UPDATE
HPMS UPDATE

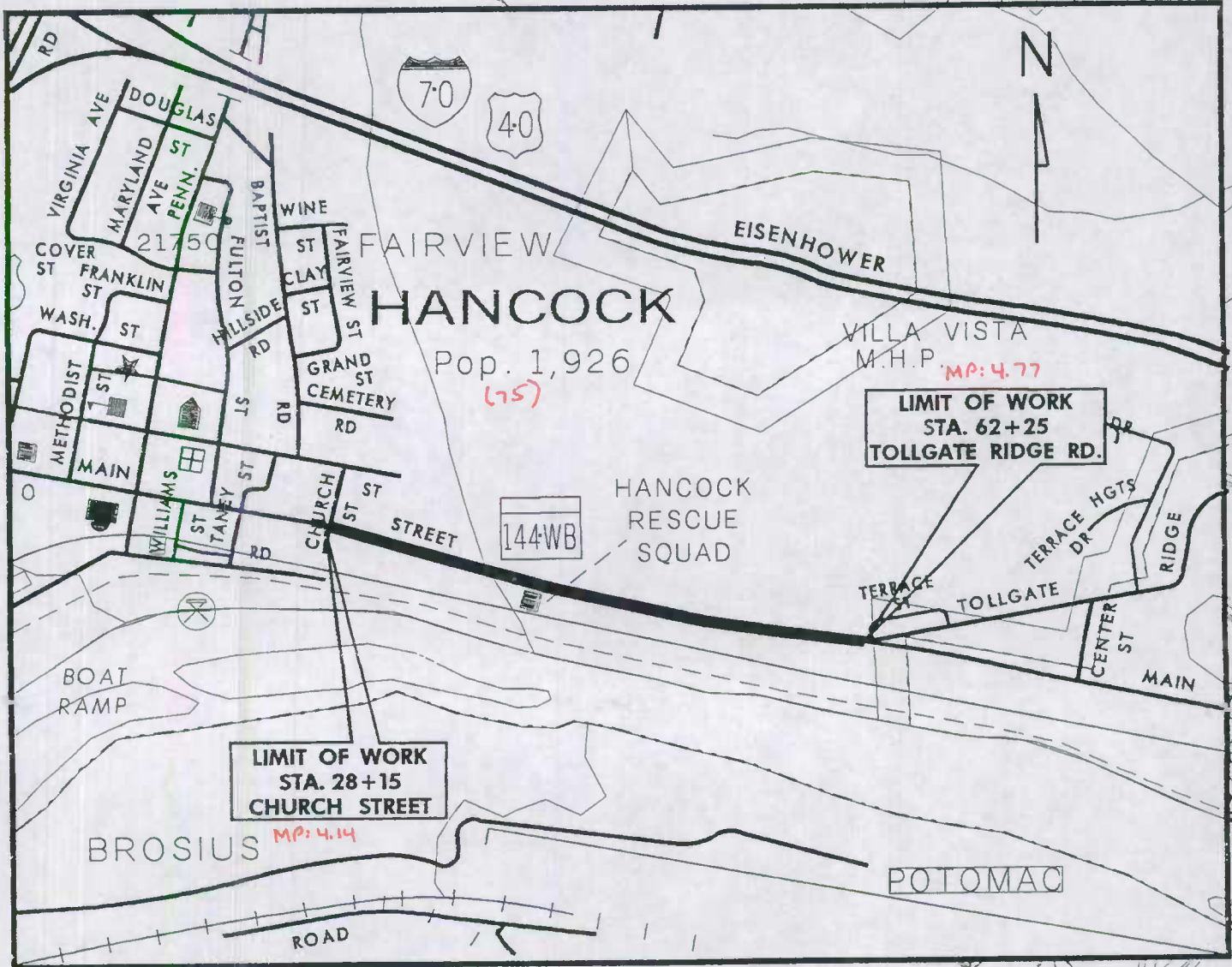
WASHINGTON CO

INTERCHG ON I-70 @ MD 632



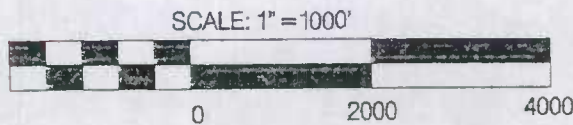
DIGITAL IMAGE LOG

NO.	DATE	IMPVMT #	PIC #	FILE NAME	DESCRIPTION
1					
2					
3					
4					
5					
6					
7					
8					
9					
10					
11					
12					
13					
14					
15					
16					
17					
18					
19					
20					
21					
22					
23					
24					
25					
26					
27					
28					
29					
30					





LENGTH OF PROJECT: 0.63 MILES
RECONSTRUCTION

**LOCATION MAP
 WASHINGTON COUNTY**



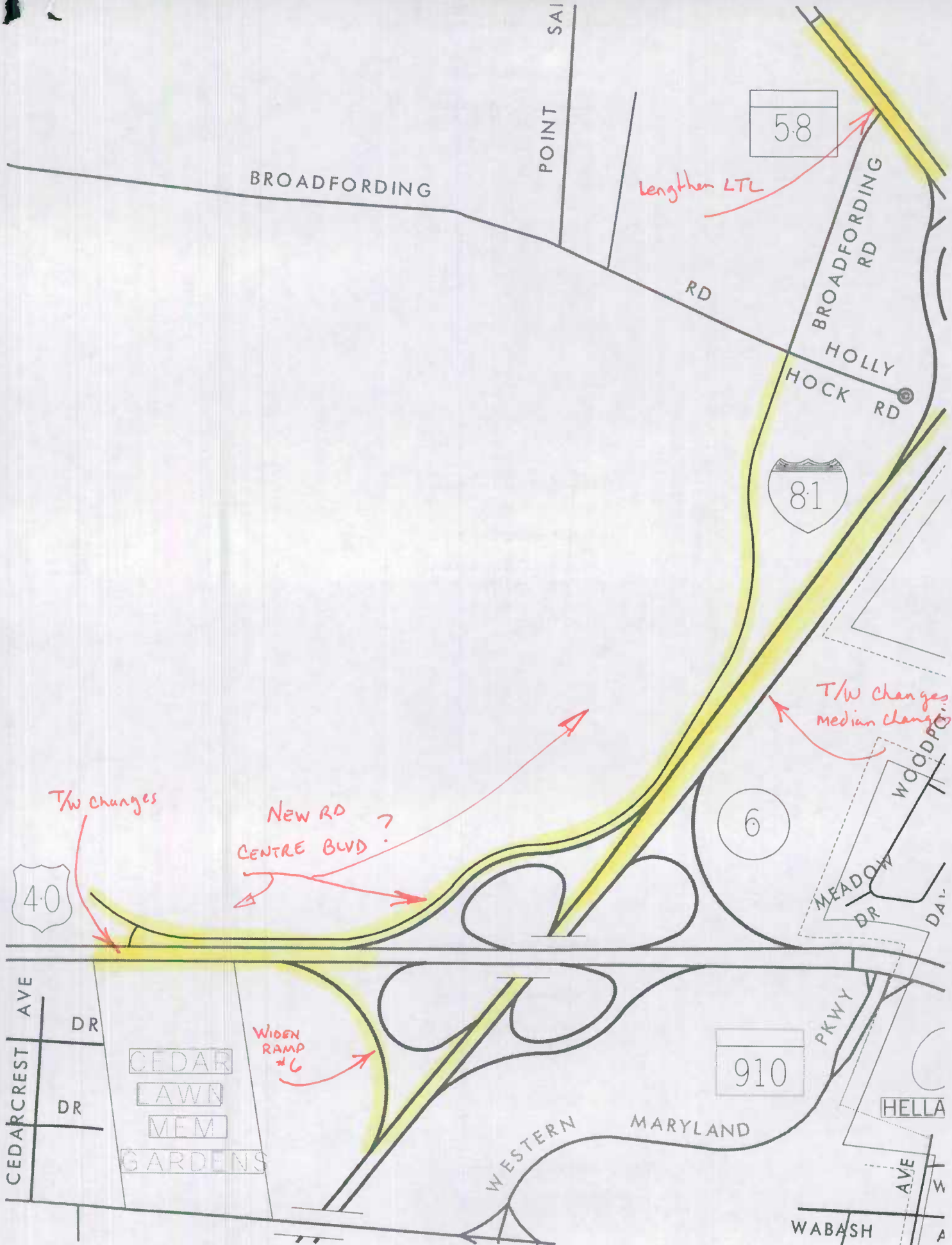
WA 9795184
 WA 979421
 -2002-






WS 40-1581-MD58
WASHINGTON CO
ACCESS PERMIT # W-7171-99







ROAD PIKE



21713

SITE

TILGMANTON HGTS

NOAMAN

KNOLL

LAPPANS

Marks

68

LAPPANS

NO 1000

63

65

FAIRPLAY

SPIELMAN

FAIRPLAY

TILGMANTON

AMBIETAM MANOR

Fairplay Co 12

ENMERTSVILLE

BEAVERVILLE

MANOR

HERITAGH ESTS

Saint

James

RICHARD

PIKE

COUNTRY HOME LA

POWERS

17300

17500

17700

17500

10000


10000

NO 1000

NO 1000

1000

TACT



SHA 51.3-26
12-15-72


STATE HIGHWAY ADMINISTRATION OF MARYLAND

County WASHINGTON

REQUEST FOR FIELD INVENTORY

Sheet _____ of _____

(1) Imp. Number	(2) Road Number	(3) Road Name	(4) General Limits of Inventory Required				(5) Map Designation		(6) Previous Inventory Attached?	
			From		To		Map Name or Number	Coordinates		
			Rd. Number	Road Name or Terminal Description	Rd. Number	Road Name or Terminal Description		X		Y
	US 11									
Special Instructions: <i>NAME Check from MP 8.89 to end Pennsylvania ave, MIDDLEBURGA Pike, Molly Pitcher Hwy</i>										
Special Instructions:										
Special Instructions:										
Special Instructions:										
Special Instructions:										
Special Instructions:										
Special Instructions:										
Special Instructions:										
Special Instructions:										



HISD: DATABASE MANAGEMENT SECTION

CODE SHEET

COUNTY: Washington


STATE
 COUNTY
 MUNICIPAL

CHECK: 20 _____ IMPROVEMENTS
 20 00 RE-INVENTORY
 MISC. FILE UPDATES

SHEET 1 OF 7

IMP NUM	ROUTE NUMBER	CODE			REASON	CODED			IMP NUM	ROUTE NUMBER	CODE			REASON	CODED		
		I	M	H		I	M	H			I	M	H		I	M	H
	US 11	✓	✓	✓	T/W, Road name changes	✓	✓	✓		MD67C			A/T				
	MD 34	✓	✓	✓	T/W, Road name change	✓	✓	✓		MD67D			A/T				
	US 40	✓	✓	✓	T/w Name change	✓	✓	✓		MD67E			A/T				
	US 40AL	✓	✓	✓	T/W Name change	✓	✓	✓		MD67F			A/T				
	US 40H				A/T					IS 68	✓	✓	✓	T/W, speed limit change	✓	✓	✓
	MD 56	✓		✓	T/W changes	✓		✓	I-68 @ MD 903	Ramp 3			A/T				
	MD 57				A/T				"	Ramp 6			A/T				
	MD 58	✓	✓	✓	T/W, speed limit	✓	✓	✓	"	Ramp 8	✓	✓	✓	mileage change ^{shortened} by .10	✓	✓	✓
	MD 60	✓	✓	✓	minor T/W, road name	✓	✓	✓	I-68 @ Ex. CT2	RP 2			A/T				
	MD 60A				A/T					RP 4			A/T				
	MD 62				A/T					RP 6			A/T				
	MD 63	✓	✓	✓	T/W, name change	✓	✓	✓		RP 8			A/T				
	MD 64	✓	✓	✓	T/W	✓	✓	✓	I-68 @ MD 144	RP 1			A/T				
	MD 65	✓	✓	✓	T/W	✓	✓	✓		RP 3			A/T				
	MD 66	✓	✓	✓	T/W	✓	✓	✓		RP 6			A/T				
	MD 67	✓	✓	✓	T/W, new put rd w/ sign	✓	✓	✓		RP 7			A/T				
	MD 67A	✓		✓	T/W	✓		✓		MD 68	✓	✓	✓	T/W, speed limit change	✓	✓	✓
	MD 67B				A/T					IS 70	✓		✓	Minor T/W	✓		✓

CODE BY: **I**NVENTORY, TIE-INS, MAP UPDATE
MASTER FILE UPDATE
HPMS UPDATE



HISD: DATABASE MANAGEMENT SECTION

CODE SHEET

COUNTY: Washington

STATE
 COUNTY
 MUNICIPAL


CHECK: 20 _____ IMPROVEMENTS
 20 00 _____ RE-INVENTORY
 _____ MISC. FILE UPDATES

SHEET 2 OF 7

I-70

IMP NUM	ROUTE NUMBER	CODE			REASON	CODED			IMP NUM	ROUTE NUMBER	CODE			REASON	CODED		
		I	M	H		I	M	H			I	M	H		I	M	H
² I-68	RP 2				A/T					RP 3				A/T			
	RP 3				A/T					RP 4				A/T			
	RP 4				A/T					RP 5				A/T			
	RP 6				T/W (No change to DB)					RP 6				A/T			
	RP 8				A/T					RP 7				A/T			
	RP 9	✓		✓	T/W					RP 8				T/W (No change to DB)			
² MD144 WB	RP 1				A/T				² MD 68	RP 1				A/T			
	RP 4				A/T					RP 2				A/T			
	RP 6				A/T					RP 3				A/T			
	RP 8				A/T					RP 4				A/T			
² MD615	RP 1				A/T					RP 5				A/T			
	RP 2				A/T					RP 6				A/T			
	RP 3				A/T					RP 7				A/T			
	RP 5				A/T					RP 8				A/T			
	RP 7				A/T				² MD 63	RP 1				A/T			
	RP 8				A/T					RP 2				A/T			
² MD56	RP 1				A/T					RP 3				A/T			
	RP 2				T/W (No change to DB)					RP 4	✓	✓	✓	T/W/L shortened	✓	✓	✓

CODE BY: I NVENTORY, TIE-INS, MAP UPDATE
M MASTER FILE UPDATE
H PMS UPDATE



HISD: DATABASE MANAGEMENT SECTION

CODE SHEET

COUNTY: Washington


STATE
 COUNTY
 MUNICIPAL

CHECK: 20 IMPROVEMENTS
 2000 RE-INVENTORY
 MISC. FILE UPDATES

SHEET 3 OF 7

IMP NUM	ROUTE NUMBER	CODE			REASON	CODED			IMP NUM	ROUTE NUMBER	CODE			REASON	CODED		
		I	M	H		I	M	H			I	M	H		I	M	H
I-70	@ MD 63	RP 5			A/T					RP 4			A/T				
		RP 6	✓	✓	✓	T/W/L shortened	✓	✓	✓	RP 5			A/T				
		RP 7				A/T				RP 6			A/T				
		RP 8	✓	✓	✓	T/W/L shortened	✓	✓	✓	RP 7			A/T				
I-70	@ I 81	RP 9				A/T				RP 8			A/T				
		RP 10				A/T			@ MD 65	RP 1			A/T				
		RP 11				A/T				RP 2			T/W (No change to DB)				
		RP 12				A/T				RP 3			A/T				
		RP 1				A/T				RP 4			A/T				
		RP 2				T/W (no change to DB)				RP 5			A/T				
		RP 3				A/T				RP 6			A/T				
		RP 4				T/W (no change to DB)				RP 7	✓	✓	✓	T/W/L, shorteneded	✓	✓	✓
		RP 5				A/T				RP 8	✓	✓	✓	T/W/L, shorteneded	✓	✓	✓
		RP 6				A/T			@ U540	RP 1			A/T				
		RP 7				A/T				RP 2			T/W (No change to DB)				
		RP 8				A/T				RP 3			A/T				
I-70	@ MD 632	RP 1				A/T				RP 4			A/T				
		RP 2				A/T				RP 5	✓		✓	T/W	✓		✓

CODE BY: I NVENTORY, TIE-INS, MAP UPDATE
M MASTER FILE UPDATE
H PMS UPDATE



HISD: DATABASE MANAGEMENT SECTION

CODE SHEET

COUNTY: Washington


STATE
 COUNTY
 MUNICIPAL

CHECK: 20 _____ IMPROVEMENTS
 20 00 RE-INVENTORY
 MISC. FILE UPDATES

SHEET 4 OF 7

IMP NUM	ROUTE NUMBER	CODE			REASON	CODED			IMP NUM	ROUTE NUMBER	CODE			REASON	CODED		
		I	M	H		I	M	H			I	M	H		I	M	H
I-70 @ US 40	RP 6				T/W (No change to DB)					RP 6				A/T			
	RP 7	✓		✓	T/W	✓		✓		RP 7				A/T			
	RP 8				T/W (No change to DB)					RP 8				A/T			
@ MD 66	RP 1				A/T				@ US 11	RP 1				A/T			
	RP 2				A/T					RP 2				A/T			
	RP 3				A/T					RP 3				T/W (No change to DB)			
	RP 4				A/T					RP 4				T/W (No change to DB)			
	RP 5				A/T					RP 5				A/T			
	RP 6				T/W (No change to DB)					RP 6				T/W (No change to DB)			
	RP 7				A/T					RP 7				A/T			
	RP 8	✓		✓	T/W	✓		✓		RP 8				T/W (No change to DB)			
	MD 77	✓	✓		New prt Rd	✓	✓		@ Halfway Blvd	RP 1				A/T			
	IS 81				A/T u.c. mp 4.32-5.24)					RP 2				A/T			
I-81 @ MD 63 MD 68	RP 1				A/T					RP 3				A/T			
	RP 2				A/T					RP 4				A/T			
	RP 3				A/T					RP 5				A/T			
	RP 4				T/W (NO change to DB)					RP 6				A/T			
	RP 5				A/T					RP 7				A/T			
										RP 8				A/T			

CODE BY: I NVENTORY, TIE-INS, MAP UPDATE
M MASTER FILE UPDATE
H PMS UPDATE



HISD: DATABASE MANAGEMENT SECTION

CODE SHEET

COUNTY: Washington

STATE
 COUNTY
 MUNICIPAL


CHECK: 20 IMPROVEMENTS
 20 00 RE-INVENTORY
 MISC. FILE UPDATES

SHEET 5 OF 7

I-81

IMP NUM	ROUTE NUMBER	CODE			REASON	CODED			IMP NUM	ROUTE NUMBER	CODE			REASON	CODED		
		I	M	H		I	M	H			I	M	H		I	M	H
² US 40	RP 1				A/T					RP 5				T/W (No change to DB)			
	RP 2				A/T					RP 8				A/T			
	RP 3				A/T				² Co 146	RP 1				A/T			
	RP 4				A/T					RP 2				A/T			
	RP 5				A/T					RP 4				T/W (No change to DB)			
	RP 6	✓		✓	T/W			✓	✓	RP 5				A/T			
	RP 7				T/W (No change to DB)					RP 6				A/T			
	RP 8				T/W (No change to DB)					RP 7				A/T			
² MD 58	RP 1				T/W (No change to DB)					RP 8				T/W (No changes to DB)			
	RP 2				A/T				² Co 140	RP 1				A/T			
	RP 3				A/T					RP 2				A/T			
	RP 4				A/T					RP 3				A/T			
	RP 5				T/W (No change to DB)					RP 4				T/W (No change to DB)			
	RP 6				T/W (No change to DB)					RP 5				T/W (No change to DB)			
	RP 7				A/T					RP 6				A/T			
	RP 8				T/W (No change to DB)					RP 7				T/W (No change to DB)			
² CO 138	RP 2				A/T					RP 8				T/W (No change to DB)			
	RP 3				A/T				² PA 163	RP 5				A/T			

CODE BY: I NVENTORY, TIE-INS, MAP UPDATE
M MASTER FILE UPDATE
H PMS UPDATE



HISD: DATABASE MANAGEMENT SECTION

CODE SHEET

COUNTY: Washington

STATE
 COUNTY
 MUNICIPAL

CHECK: 20 IMPROVEMENTS
 20.00 RE-INVENTORY
 MISC. FILE UPDATES


SHEET 6 OF 7


I-81


US 340

IMP NUM	ROUTE NUMBER	CODE			REASON	CODED			IMP NUM	ROUTE NUMBER	CODE			REASON	CODED		
		I	M	H		I	M	H			I	M	H		I	M	H
² PA 163	RP 6				A/T					US 522 C				A/T			
	RP 7				A/T					MD 550	✓		✓	T/W change			
	RP 8				A/T					MD 615	✓		✓	T/W change	✓		✓
	MD144WA				A/T					MD 632	✓		✓	T/W change	✓		✓
	MD144WB	✓		✓	T/W change		✓	✓		MD 735				A/T			
	MD 180A				A/T					MD 741				A/T			
	US 340	✓		✓	T/W change					MD 804B				A/T			
² MD 67	RP 2				A/T					MD 804B spur				A/T			
	RP 3				A/T					MD 805B				A/T			
	RP 5				T/W (No change to DB)					MD 843B				A/T			
	RP 6				T/W (No change to DB)					MD 843D				A/T			
	RP 8	✓		✓	T/W		✓	✓		MD 843F	✓		✓	T/W	✓		✓
	MD 418				A/T					MD 843I				A/T			
	MD 491	✓		✓	T/W		✓	✓		MD 844				A/T			
	MD 494	✓	✓	✓	SL change		✓	✓	✓	MD 845A				A/T			
	US 522				A/T					MD 846B				A/T			
	US 522A	✓	✓	✓	Length change		✓	✓	✓	MD 846D				A/T			
	US 522B				A/T					MD 847 D				T/W change			

CODE BY: INVENTORY, TIE-INS, MAP UPDATE
MASTER FILE UPDATE
HPMS UPDATE







2000 STATE
RE-INVENTORY
Request for Field Inventory
FIELD SHEET


IMPR. NUMBER	ROAD NUMBER	ROAD NAME	MILEPT FROM/TO	FROM		TO		MAP DESIGNATION			PREV. INV.?		
				ROAD NUMBER	ROAD NAME OR TERMINI	ROAD NUMBER	ROAD NAME OR TERMINI	MAP NO.	COORDINATES				
				X	Y								
2000 EX#1	IS 70		11.97-15.01	MD 56		CO 75	BOYD RD	A7	513	655	YES	REQUEST BY: AL	DATE: 7/12/2000
FIELD REQUEST											AL	7/12/2000	
SAFETY & RESURFACING													
RESURFACING COMPLETE - NO CHANGES													
											WA9625177		

IMPR. NUMBER	ROAD NUMBER	ROAD NAME	MILEPT FROM/TO	ROAD NUMBER	ROAD NAME OR TERMINI	ROAD NUMBER	ROAD NAME OR TERMINI	MAP NO.	COORDINATES		PREV. INV.?		
									X	Y			
2000 EX#2	IS 70		24.92-28.27	STRUC# 21109	CONOCOCHEA GUE CREEK	STRUC# 21117	R.R	A8-B8	577	654	YES	REQUEST BY: AL	DATE: 7/12/2000
FIELD REQUEST											AL	7/12/2000	
SAFETY & RESURFACING													
NOTES: RESURFACING COMPLETE - NO CHGS													
											WA9465177		

IMPR. NUMBER	ROAD NUMBER	ROAD NAME	MILEPT FROM/TO	ROAD NUMBER	ROAD NAME OR TERMINI	ROAD NUMBER	ROAD NAME OR TERMINI	MAP NO.	COORDINATES		PREV. INV.?		
									X	Y			
2000 EX#3	IS 70		35.05-38.33	CO 345	BLACK ROCK RD		FREDERICK CO LINE	B8	622	636	YES	REQUEST BY: AL	DATE: 7/12/2000
FIELD REQUEST											AL	7/12/2000	
SAFETY & RESURFACING													
NOTES: RESURFACING COMPLETE - (TEMPORARY LANE CHANGE FOR BRIDGE RECONST, STRUCTURE # 31135 @ M.P. 36.24													
											WA9185177		

IMPR. NUMBER	ROAD NUMBER	ROAD NAME	MILEPT FROM/TO	ROAD NUMBER	ROAD NAME OR TERMINI	ROAD NUMBER	ROAD NAME OR TERMINI	MAP NO.	COORDINATES		PREV. INV.?		
									X	Y			
2000 EX#4	IS 70		7.00-11.97									REQUEST BY:	DATE:
FIELD REQUEST													
SAFETY + RESURFACING													
NOTES: SBL STILL BEING RESURFACED - NO OBVIOUS CHANGES ANTICIPATED													

2000 EX#5 BRIDGE RECONSTRUCTION FROM MP 33.00 - 34.60 STRUCTURES # 21126, # 21128, # 21131
TEMPORARY TRAFFIC PATTERNS



WASHINGTON CO

DIGITAL IMAGE LOG

NO.	DATE	IMPVMT #	PIC #	FILE NAME	DESCRIPTION
1	7/25	MD 858E	1		MD 858E @ MP .48 LOOKING SOUTH
2	7/25	"	2		" " " .42 " "
3	8/1	MD 805 B	3		M.P. .05 LOOKING SB TOWARDS MP.03
4	8/1	"	4		(MP.00-03) BEING USED TO STORE SILEAGE (MENNONITE FARM)
5					
6					
7					
8					
9					
10					
11					
12					
13					
14					
15					
16					
17					
18					
19					
20					
21					
22					
23					
24					
25					
26					
27					
28					
29					
30					

