

Request for Field Inventory


FIELD SHEET

IMPR. NUMBER	ROAD NUMBER	ROAD NAME	MILEPT FROM/TO	FROM		TO		MAP DESIGNATION			PREV. INV.?	REQUEST BY:	DATE:
				ROAD NUMBER	ROAD NAME OR TERMINI	ROAD NUMBER	ROAD NAME OR TERMINI	MAP NO.	COORDINATES				
				X	Y								
3/15 00-1 ST	US 40 AL	NATIONAL PIKE	2.55-6.62/3	MD 36	GEORGES CREEK RD	MD 53	WINCHESTER RD	A3	258	670	YES		
FIELD REQUEST	RESURFACING & SAFETY IMPROVEMENTS										AL	12/27/2000	
NOTES:	MINOR T/W CHGS SI. CONTRACT # AL8475177												

IMPR. NUMBER	ROAD NUMBER	ROAD NAME	MILEPT FROM/TO	FROM		TO		MAP DESIGNATION			PREV. INV.?	REQUEST BY:	DATE:
				ROAD NUMBER	ROAD NAME OR TERMINI	ROAD NUMBER	ROAD NAME OR TERMINI	MAP NO.	COORDINATES				
				X	Y								
3/20 00-2 ST	IS 68	NATIONAL FREEWAY	10.54	@ US 220	MCMULLEN HWY			A4	293	664	YES		
FIELD REQUEST	REPLACE BRIDGE DECK, CHECK FOR T/W CHANGE FROM 10.08-10.83(UNDER CONSTRUCTION DURING 2000 RE-INVENTORY)										AL	12/27/2000	
NOTES:	A/T RECONSTRUCTED A/T SI												

IMPR. NUMBER	ROAD NUMBER	ROAD NAME	MILEPT FROM/TO	FROM		TO		MAP DESIGNATION			PREV. INV.?	REQUEST BY:	DATE:
				ROAD NUMBER	ROAD NAME OR TERMINI	ROAD NUMBER	ROAD NAME OR TERMINI	MAP NO.	COORDINATES				
				X	Y								
3/20 00-3 ST	US 220		22.27-22.65	CO 737	SMOUSES MILL RD		PA STATE LINE	A4	313	675	YES		
FIELD REQUEST	RELOCATION, PART WAS STILL UNDER CONSTRUCTION DURING RE-INVENTORY, INV. & MAKE ALL TIES										AL	12/27/2000	
NOTES:	CONTRACT # AL5555170												

IMPR. NUMBER	ROAD NUMBER	ROAD NAME	MILEPT FROM/TO	FROM		TO		MAP DESIGNATION			PREV. INV.?	REQUEST BY:	DATE:
				ROAD NUMBER	ROAD NAME OR TERMINI	ROAD NUMBER	ROAD NAME OR TERMINI	MAP NO.	COORDINATES				
				X	Y								
3/20 00-3 ST CON'T	MD 807 B	BEDFORD RD	0.00-38/35	MD 807	BEDFORD RD		CAL DESAC ROAD-END	A4	313	675	YES		
FIELD REQUEST	STILL UNDER CONSTRUCTION DURING RE-INVENTORY, INVENTORY IF COMPLETE										AL	12/27/2000	
NOTES:	SEE NOTES & MAPS FROM RE-INVENTORY OF RELOCATION FOR FURTHER EXPLANATION EXT TO CAL DE SAC												



Request for Field Inventory

FIELD SHEET

FROM	TO	MAP DESIGNATION
------	----	-----------------

IMPR. NUMBER	ROAD NUMBER	ROAD NAME	MILEPT FROM/TO	ROAD NUMBER	ROAD NAME OR TERMINI	ROAD NUMBER	ROAD NAME OR TERMINI	MAP NO.	COORDINATES		PREV. INV.?
									X	Y	
00-3 ST CON'T	MD 807 C	SERVICE RD	0.00-?	US 220	MP 22.56		CUL DE SAC	A4	313	675	YES

REQUEST BY: DATE:
AL 12/27/2000

FIELD REQUEST: **NEW INVENTORY & TIE, GPS (WAS UNDER CONSTRUCTION DURING RE-INVENTORY)**
NOTES: SEE NOTES & MAPS FROM RE-INVENTORY OF RELOCATION FOR FURTHER EXPLANATION
(.00-.10) 20' I SNI / GPS

IMPR. NUMBER	ROAD NUMBER	ROAD NAME	MILEPT FROM/TO	ROAD NUMBER	ROAD NAME OR TERMINI	ROAD NUMBER	ROAD NAME OR TERMINI	MAP NO.	COORDINATES		PREV. INV.?
									X	Y	
00-3 ST CON'T	MD 807 D	SERVICE RD GRANET RD	0.00-?	CO 459	PINE RIDGE RD		ROAD END	A4	313	675	YES

REQUEST BY: DATE:
AL 12/27/2000

FIELD REQUEST: **OLD SECTION OF CO 459, NEW INVENTORY & TIE IN, GPS**
NOTES: SEE NOTES & MAPS FROM RE-INVENTORY OF RELOCATION FOR FURTHER EXPLANATION
SNI / GPS (.00-11) 20' I

IMPR. NUMBER	ROAD NUMBER	ROAD NAME	MILEPT FROM/TO	ROAD NUMBER	ROAD NAME OR TERMINI	ROAD NUMBER	ROAD NAME OR TERMINI	MAP NO.	COORDINATES		PREV. INV.?
									X	Y	
00-3 ST CON'T	CO 459	PINE RIDGE RD	0.00- 2 ³²	US 220			PA STATE LINE	A4	313	675	YES

REQUEST BY: DATE:
AL 12/27/2000


FIELD REQUEST: **RELOCATED, T/W/L CHANGE, INVENTORY & TIE IN, GPS**
NOTES: SEE NOTES & MAPS FROM RE-INVENTORY OF RELOCATION FOR FURTHER EXPLANATION
SNI / GPS (MP .29 MAY BE PA. ST LINE) SEE OLD INV FOR GAS PUMP JTB @ MP .42

IMPR. NUMBER	ROAD NUMBER	ROAD NAME	MILEPT FROM/TO	ROAD NUMBER	ROAD NAME OR TERMINI	ROAD NUMBER	ROAD NAME OR TERMINI	MAP NO.	COORDINATES		PREV. INV.?
									X	Y	

.06 BEFORE STATE LINE

REQUEST BY: DATE:

FIELD REQUEST:
NOTES:



HIGHWAY INFORMATION SERVICES DIVISION

Permit Num	County	Rte Num	Milepoint	Map Num	Map Cord	Location
A-6802-98	1	US 220	14.72	A4	287-649	.39 MI NORTH OF MD 636
Description		ADD TURN LANES 14.69 - 14.78			Reason	
CONSTRUCT ENT INTO THE ALLEGANY COUNTY DETENTION CENTER					ADD ENT @ 14.73 ACCEL/DECEL LANES	

Permit Num	County	Rte Num	Milepoint	Map Num	Map Cord	Location
A-7326-99	1	US 220 MD 807	24.00 .67 +/-	A4	310-678	.16 M N OF BIEDERLACK RD CO 802, E SIDE OF RD
Description		NO AC/DC ENT PICKED UP ON US 220			Reason	
CONSTR 2 ENTS PLUS 245' AUX LA INTO ANDERSON AUTO REPAIR SHOP		RELOCATI			NEW AUX LA	

Number of records: 2

Request for Field Inventory


FIELD SHEET

IMPR. NUMBER	ROAD NUMBER	ROAD NAME	MILEPT FROM/TO	FROM		TO		MAP NO.	COORDINATES		PREV. INV.?	REQUEST BY:	DATE:
				ROAD NUMBER	ROAD NAME OR TERMINI	ROAD NUMBER	ROAD NAME OR TERMINI		X	Y			
00-1 ST extra	CO 108	Perry's La	0.00-end	MD 36 @ mp 12.51	Georges Creek Rd		road end	A3	256	646	Y		
FIELD REQUEST	Reinventory, GPS, & Tie in											WS	08-28-2000
NOTES:	Road is shown as abandoned at the Southern intersection with MD 36-m.p.12.41 LGM CHG 00-04 SEE INV. / GPS												

IMPR. NUMBER	ROAD NUMBER	ROAD NAME	MILEPT FROM/TO	FROM		TO		MAP NO.	COORDINATES		PREV. INV.?	REQUEST BY:	DATE:
				ROAD NUMBER	ROAD NAME OR TERMINI	ROAD NUMBER	ROAD NAME OR TERMINI		X	Y			
00-2 ST extra	OP 26	Tennant La		CO 170	Talcot Ave	MD 36 @ mp 18.18	Mt Savage Rd	A3	256	673	Y		
FIELD REQUEST	Check Name: Countryside La or Tennant La Tie in											WS	08-28-2000
NOTES:	N.C. "SIGNED @ MP.47" NO SIGN @ .00												

IMPR. NUMBER	ROAD NUMBER	ROAD NAME	MILEPT FROM/TO	FROM		TO		MAP NO.	COORDINATES		PREV. INV.?	REQUEST BY:	DATE:
				ROAD NUMBER	ROAD NAME OR TERMINI	ROAD NUMBER	ROAD NAME OR TERMINI		X	Y			
00-3 ST extra	CO 591	Turkey Farm Rd	0.00-1.72	CO 660	Orleans Rd	US 40 SC @ mp 7.32	National Pike	A5	414	685	Y		
FIELD REQUEST	Check Name & Tie in: "Watson Rd?"											WS	08-28-2000
NOTES:	SIGNS AT BOTH ENDS SAY "TURKEY FARM RD" ADJUST TIE AT US 40 SC @ MP 7.32												

IMPR. NUMBER	ROAD NUMBER	ROAD NAME	MILEPT FROM/TO	FROM		TO		MAP NO.	COORDINATES		PREV. INV.?	REQUEST BY:	DATE:
				ROAD NUMBER	ROAD NAME OR TERMINI	ROAD NUMBER	ROAD NAME OR TERMINI		X	Y			
00-4 ST extra	CO 782	Highland Estates Dr	0.00-.46	MD 144 @.28			cul de sac	A4	310	675	Y		
FIELD REQUEST	Check Name & Tie in: "Higland Dr?" Inv shows "Highland Estates Dr" signed at Co 783/OP 415. Take digital photos											WS	08-28-2000
NOTES:	SIGNED "HIGHLAND DR" @ 00 "HIGHLAND ESTATES DR" @ .21												



County:
Municipal:

Request for Field Inventory
Extras from Allegany Co State Reinventory 2000


HISD - SHA

IMPR. NUMBER	ROAD NUMBER	ROAD NAME	MILEPT FROM/TO	FROM		TO		MAP DESIGNATION		PREV. INV.?	REQUEST BY:	DATE:	
				ROAD NUMBER	ROAD NAME OR TERMINI	ROAD NUMBER	ROAD NAME OR TERMINI	MAP NO.	COORDINATES X Y				
220-1	MD 144	ALI GHAN RD	1.82 .00-	MD 807 I-68		CO 472 US 40-SC	OLD NATIONAL PIKE JEFFRIES RD	A4	311	677			
FIELD REQUEST	10/26	GPS	(ADD .66)	T/W/LGTH CHG, NOW BEGINS AT MD 807 BEDFORD RD, NOW COMBINED WITH SECTION OF US 220 REINVENTORY, TIE IN, AND ADJUST ENTIRE MILEAGE								GED	
NOTES: COMBINE OLD SECT US 220, ADJUST MILEAGE, TIE IN NEW SECT. US 220, T/W CHGS GPS													

IMPR. NUMBER	ROAD NUMBER	ROAD NAME	MILEPT FROM/TO	FROM		TO		MAP NO.	COORDINATES		PREV. INV.?	REQUEST BY:	DATE:
				ROAD NUMBER	ROAD NAME OR TERMINI	ROAD NUMBER	ROAD NAME OR TERMINI		X	Y			
220-2	I-68	NATIONAL FREEWAY	14.69- 15.93	MD 144	CHRISTIE RD	MD 948 AF	JEFFRIES RD	A4					
FIELD REQUEST	10/24			T/W CHGS, TIE IN NEW RAMPS, GPS								GED	
NOTES: T/W CHG MP 14.97 - 15.76 ADD RAMP 3+1 + ADD .44 SNI RAMP 1, 8. RENUMBERED RAMPS .49													

IMPR. NUMBER	ROAD NUMBER	ROAD NAME	MILEPT FROM/TO	FROM		TO		MAP NO.	COORDINATES		PREV. INV.?	REQUEST BY:	DATE:
				ROAD NUMBER	ROAD NAME OR TERMINI	ROAD NUMBER	ROAD NAME OR TERMINI		X	Y			
220-3	US 220		18.86-	MD 144	ALI GHAN RD		PA. STATE LINE	A4	368	689			
FIELD REQUEST	10/25			INVENTORY NEW RD, GPS								GED	10/13
NOTES: STILL NOT COMPLETE - UNDER CONSTRUCTION FROM MP 22.27 / (22.27 - 22.65) SEE MSW INV. / DIGITAL PHOTOS/GPS													

IMPR. NUMBER	ROAD NUMBER	ROAD NAME	MILEPT FROM/TO	FROM		TO		MAP NO.	COORDINATES		PREV. INV.?	REQUEST BY:	DATE:
				ROAD NUMBER	ROAD NAME OR TERMINI	ROAD NUMBER	ROAD NAME OR TERMINI		X	Y			
220-4	MD 807	BEDFORD RD	.00-.32	MU 1412	FREDERICK ST (BACK)	US 220	NAVES CROSS RD / BEDFORD RD	A4	310	676			
FIELD REQUEST	10/25			NOW INCLUDES OLD SE ⁹⁰⁷ OF MD 220 (MP 23.67 - 27.37) REINVENTORY SHOWING MP .00-.15 AS DIVIDED. TIE IN AND GPS. MD 807 WILL END AT US 220. WITH STATE SECTION OF SMOUSES HILL RD AHEAD.								GED	
NOTES: (.00 - 352) NOW INCLUDES OLD SECTION US 220 AND NEW TIE IN TO US 220 / CD 737													



County:
Municipal:

Request for Field Inventory
Extras from Allegany Co State Reinventory 2000

HISD - SHA


FROM	TO	MAP DESIGNATION
------	----	-----------------

IMPR. NUMBER	ROAD NUMBER	ROAD NAME	MILEPT FROM/TO	ROAD NUMBER	ROAD NAME OR TERMINI	ROAD NUMBER	ROAD NAME OR TERMINI	MAP NO.	COORDINATES		PREV. INV.?	REQUEST BY:	DATE:
									X	Y			
220-5	MD 220 A	NAVES CROSS RD	.00-.10	MD 220	RD/NAVES CROSS RD	CO 454	MASON RD	A4	314	675		GED	
FIELD REQUEST											RENUMBER "MD 807 A", ADJUST TIES, REINVENTORY FOR T/W/L/NM CHGS,GPS	GED	
NOTES: NO T/W CHG SEE GPS AND INVENTORY FOR NAME CHG + TIES													

IMPR. NUMBER	ROAD NUMBER	ROAD NAME	MILEPT FROM/TO	ROAD NUMBER	ROAD NAME OR TERMINI	ROAD NUMBER	ROAD NAME OR TERMINI	MAP NO.	COORDINATES		PREV. INV.?	REQUEST BY:	DATE:
									X	Y			
220-6	CO 454	MASON RD	.00-	MD 807 A	NAVES CROSS RD		SMOUSES HILL RD	A4	315	675		GED	
FIELD REQUEST											10/25 REINVENTORY AND TIE IN MD 807 A, STRUCTURE OVER US 220 , ADJUST MILEAGE	GED	
NOTES: T/W CHG (00-1.28) SEE INV / GPS													

IMPR. NUMBER	ROAD NUMBER	ROAD NAME	MILEPT FROM/TO	ROAD NUMBER	ROAD NAME OR TERMINI	ROAD NUMBER	ROAD NAME OR TERMINI	MAP NO.	COORDINATES		PREV. INV.?	REQUEST BY:	DATE:
									X	Y			
220-7	MD 807 B	BEDFORD RD	.00-.35	MD 807	BEDFORD RD		CUL DE SAC	A4	320	690		GED	
FIELD REQUEST											(.00-.35) 10/25 SERVICE RD, WAS PART OF OLD US 220 . INVENTORY, TIE IN AND GPS	GED	
NOTES: GPS SNI - STILL UNDER CONSTRUCTION / SEE ALSO OLD SECTION OF CO 737 (220-7 A) STILL UNDER CON - WILL GET BARRICADE													

IMPR. NUMBER	ROAD NUMBER	ROAD NAME	MILEPT FROM/TO	ROAD NUMBER	ROAD NAME OR TERMINI	ROAD NUMBER	ROAD NAME OR TERMINI	MAP NO.	COORDINATES		PREV. INV.?	REQUEST BY:	DATE:
									X	Y			
220-8	MD 807 C	SERVICE RD		US220			CUL DE SAC	A4	320	692		GED	
FIELD REQUEST											10/25 NEW INVENTORY AND TIES, GPS	GED	
NOTES: STILL UNDER CONSTRUCTION - SEE DIGITAL PICTURES													



County:
Municipal:

Request for Field Inventory
Extras from Allegany Co State Reinventory 2000


HISD - SHA

		FROM	TO	MAP DESIGNATION									
IMPR. NUMBER	ROAD NUMBER	ROAD NAME	MILEPT FROM/TO	ROAD NUMBER	ROAD NAME OR TERMINI	ROAD NUMBER	ROAD NAME OR TERMINI	MAP NO.	COORDINATES		PREV. INV.?	REQUEST BY:	DATE:
									X	Y			
220-9	MD 807 D	SERVICE RD		CO 459	PINE RIDGE RD		ROAD END	A4	321	692			
FIELD REQUEST	10/25 OLD SECTION OF CO 459, NEW INV, TIE IN, GPS										GED		
NOTES:	COULD NOT INVENTORY DUE TO CONSTRUCTION OF CO 459												

IMPR. NUMBER	ROAD NUMBER	ROAD NAME	MILEPT FROM/TO	ROAD NUMBER	ROAD NAME OR TERMINI	ROAD NUMBER	ROAD NAME OR TERMINI	MAP NO.	COORDINATES		PREV. INV.?	REQUEST BY:	DATE:
									X	Y			
220-10	CO459	PINE RIDGE RD		US 220			PA. STATE LINE	A4	320	692			
FIELD REQUEST	10/25 T/W/LGTH CHG, REINV. AND TIE IN, GPS										GED		
NOTES:	STILL UNDER CONSTRUCTION - SEE DIGITAL PICTURES												

IMPR. NUMBER	ROAD NUMBER	ROAD NAME	MILEPT FROM/TO	ROAD NUMBER	ROAD NAME OR TERMINI	ROAD NUMBER	ROAD NAME OR TERMINI	MAP NO.	COORDINATES		PREV. INV.?	REQUEST BY:	DATE:
									X	Y			
220-11	CO 737	SMOUSES MILL RD		US 220		CO 454/ CO 457	MASON RD / ROCKY GAP RD	A4	321	690			
FIELD REQUEST	10/25 RELOCATION, REINVENTORY AND TIE IN, GPS (WILL INCLUDE STATE SECTION BEGINNING AT US 220)										GED		
NOTES:	T/W/L CHG (MP 00-.88) ALSO CHK FOR NAME CHG "SMOUSES HILL RD" SEE PHOTO / GPS INFORMATION SIGN SAY "SMOUSES MILL RD"												

IMPR. NUMBER	ROAD NUMBER	ROAD NAME	MILEPT FROM/TO	ROAD NUMBER	ROAD NAME OR TERMINI	ROAD NUMBER	ROAD NAME OR TERMINI	MAP NO.	COORDINATES		PREV. INV.?	REQUEST BY:	DATE:
									X	Y			
220-12	CO 458	(HAZEN RD)		CO 737	SMOUSES MILL RD		PA.STATE LINE	A4	321	690			
FIELD REQUEST	10/25 RELOCATED, REINV. AND TIE IN, GPS										GED		
NOTES:	ADD UNSIGN DAT .00-.79 ADD EVELYN DA @ MP .61 (PVT)												



County:
Municipal:

Request for Field Inventory
Extras from Allegany Co State Reinventory 2000


HISD - SHA

		FROM		TO		MAP DESIGNATION						
IMPR. NUMBER	ROAD NUMBER	ROAD NAME	MILEPT FROM/TO	ROAD NUMBER	ROAD NAME OR TERMINI	ROAD NUMBER	ROAD NAME OR TERMINI	MAP NO.	COORDINATES		PREV. INV.?	
									X	Y		
220-13	CO 467	DEHAVEN RD	.00-.66	RAMP 1			ROAD END	A4	317	675		
FIELD REQUEST: 10/24 RELOCATED, REINV., AND TIE IN, GPS											REQUEST BY: GED	DATE:
NOTES: NOW BEGINS @ RAMP #1 - SEE NEW INV. /GPS												

IMPR. NUMBER	ROAD NUMBER	ROAD NAME	MILEPT FROM/TO	ROAD NUMBER	ROAD NAME OR TERMINI	ROAD NUMBER	ROAD NAME OR TERMINI	MAP NO.	COORDINATES		PREV. INV.?	
									X	Y		
220-14	CO 455	BEALLS MILL RD	00-.91	MD 807	BEDFORD RD	CO 454	MASON RD	A4	317	685		
FIELD REQUEST: 10/25 PROJECT INSPECTOR SAYS THIS ROAD BEHIND BRIDGE IS SUPPOSED TO BE RESURFACED - SEND BACK REINVENTORY AND TIE IN US 220 STRUCTURE, GPS OUT DURING IMPRVTS											REQUEST BY: GED	DATE:
NOTES: ADD PVT RD @ MP.28 "WOODWARD DR", ADD US 220 STRUCTURE @ MP.61 - NO T/W CHGS SEE EXIST. INV.												


IMPR. NUMBER	ROAD NUMBER	ROAD NAME	MILEPT FROM/TO	ROAD NUMBER	ROAD NAME OR TERMINI	ROAD NUMBER	ROAD NAME OR TERMINI	MAP NO.	COORDINATES		PREV. INV.?	
									X	Y		
FIELD REQUEST:											REQUEST BY: KJP	DATE:
NOTES:												

IMPR. NUMBER	ROAD NUMBER	ROAD NAME	MILEPT FROM/TO	ROAD NUMBER	ROAD NAME OR TERMINI	ROAD NUMBER	ROAD NAME OR TERMINI	MAP NO.	COORDINATES		PREV. INV.?	
									X	Y		
96-Mu.Ex.#16												
FIELD REQUEST:											REQUEST BY: KJP	DATE:
NOTES:												



DIGITAL IMAGE LOG

NO.	DATE	IMPVMT #	PIC #	FILE NAME	DESCRIPTION
1	10/25	220-3	1		BEGINNING OF NEW SECT @ MP 18.96
2		a	2		I 68 BRIDGE @ 18.90
3		B	3		STRUCTURE OVER WITTS CREEK @ 19.57
4		C	4		" " MASON RD 4454 @ 19.72
5		D	5		" " BEALW HILL R CO 455 @ 20.49
6		e	6		SIGN FOR INTERSECTION @ MP 22.00 ← " BEDFORD RD " " SMOUSER MILL RD " →
7		F,G,H	7,8,9		INTERSECTION @ MP 22.00 (US 220, MD 807, CO 737)
8		I	10		BEGIN UNDER CONSTRUCTION @ MP 22.27
9		J,K,L	11,12,13		SOUTH , NORTH
10		M,N	14,15		INTERSECTION @ PINE RIDGE RD
11			16		GIRL ON ROLLER
12		O	17,		GRADE DIFFERENCE APPROX MP 22.55 ±
13		P,Q	18,19		MD 807 C
14			20		BIG BIBLE
15		R,S	21,22		END MP 22.65 @ PA LINE
16		T,U	23,24		PINE RIDGE RD BEING RELOCATED
17		V	25		PHONE BOOTH
18		W	26		MD 807 B
19		X	27		OLD SECT SMOUSEY MILL RD MP .04 END
20					
21					
22					
23					
24					
25					
26					
27					
28					
29					
30					



HISD: DATABASE MANAGEMENT SECTION

CODE SHEET

COUNTY: Anne Arundel

STATE
 COUNTY
 MUNICIPAL


MD 713 Relocation
Arundel Mills Project

CHECK: 20 00 IMPROVEMENTS
 20 _____ RE-INVENTORY
 MISC. FILE UPDATES

SHEET _____ OF _____

IMP NUM	ROUTE NUMBER	CODE			REASON	CODED			IMP NUM	ROUTE NUMBER	CODE			REASON	CODED		
		I	M	H		I	M	H			I	M	H		I	M	H
	MD 713	✓	✓	✓	updated Universe	✓	✓	✓	MD 100 MD 713	RP 4	✓	✓	✓	MD 713 to RP 5	✓	✓	✓
					updated Master file												
					except MD 713A & MD 713 B					RP 3				MD 100 To MD 713 A/T			
?	MD 713A Co 938	✓	✓	✓	Relocated County mileage was shortened by .08 mi	✓	✓	✓									
?	MD 713B Co 931	✓	✓	✓	Relocated State + 06 mi County mileage stay same	✓	✓	✓									
?	MD 713C	✓	✓	✓	mileage change due to MD 713B relocation	✓	✓	✓		RP 7				A/T			
NEW	OP 5500	✓	✓	✓	Arundel Mills Blvd.	✓	✓	✓		RP 1				A/T			
										RP 2				A/T			
NEW	OP 5501	✓	✓	✓	Arundel Mills Cir.	✓	✓	✓		RP 8				A/T			
NEW	OP 5502	✓	✓	✓	Mills Dr	✓	✓	✓									
NEW	OP 5503	✓	✓	✓	Arundel Way	✓	✓	✓									
NEW	OP 5504	✓	✓	✓	Bass Pro Dr	✓	✓	✓									
MD 100 MD 713	RP 5	✓	✓	✓	MD 713 To MD 100	✓	✓	✓									

CODE BY: INVENTORY, TIE-INS, MAP UPDATE
 MASTER FILE UPDATE
 HPMS UPDATE



County:
Municipal:

Request for Field Inventory
Extras from Allegany Co State Reinventry 2000

HISD - SHA

6/19

IMPR. NUMBER	ROAD NUMBER	ROAD NAME	MILEPT FROM/TO	FROM		TO		MAP DESIGNATION			PREV. INV.?	REQUEST BY:	DATE:
				ROAD NUMBER	ROAD NAME OR TERMINI	ROAD NUMBER	ROAD NAME OR TERMINI	MAP NO.	COORDINATES				
									X	Y			
A-1	MD 736	Braddock Rd	.00	mu0120	Bowery st	Co 74	(Shaft Midlothian Rd)	A-3	252	663			
FIELD REQUEST: Check signing at every intersection for "Braddock Rd.", "Midlothian RD.", "Midlothian St."													
NOTES: OR SECTION UN SIGNED (.00-.04) / (.04-1.05) SIGNED BRADDOCK RD / 1.05-1.62 SIGN "MIDLOTHIAN RD"													

6/19


IMPR. NUMBER	ROAD NUMBER	ROAD NAME	MILEPT FROM/TO	FROM		TO		MAP NO.	COORDINATES		PREV. INV.?	REQUEST BY:	DATE:
				ROAD NUMBER	ROAD NAME OR TERMINI	ROAD NUMBER	ROAD NAME OR TERMINI		X	Y			
A-2	Mu 8080	Alley 8		US 40 AL	Main St.	MU 0380	Mechanic St	A-3					
FIELD REQUEST: Abandoned on US 40 AL at mp 1.84. Check tie-in at mp .50 on Mechanic St., Mu 0380													
NOTES: UN ABANDONED - STILL @ MP 1.84, UNSIGNED, DISGUISED AS DRIVEWAY													

6/19

IMPR. NUMBER	ROAD NUMBER	ROAD NAME	MILEPT FROM/TO	FROM		TO		MAP NO.	COORDINATES		PREV. INV.?	REQUEST BY:	DATE:
				ROAD NUMBER	ROAD NAME OR TERMINI	ROAD NUMBER	ROAD NAME OR TERMINI		X	Y			
A-3	Co 506	Gap Rd	.18	Co 507	Dry Ridge Rd.		Pa State Line	A-5	368	689			
FIELD REQUEST: GPS and correct inventory alignment.													
NOTES: .00-18 SIGNED "PVT PROP." REALIGNMENT, SNI, GPS + DIGITAL PICTURES													

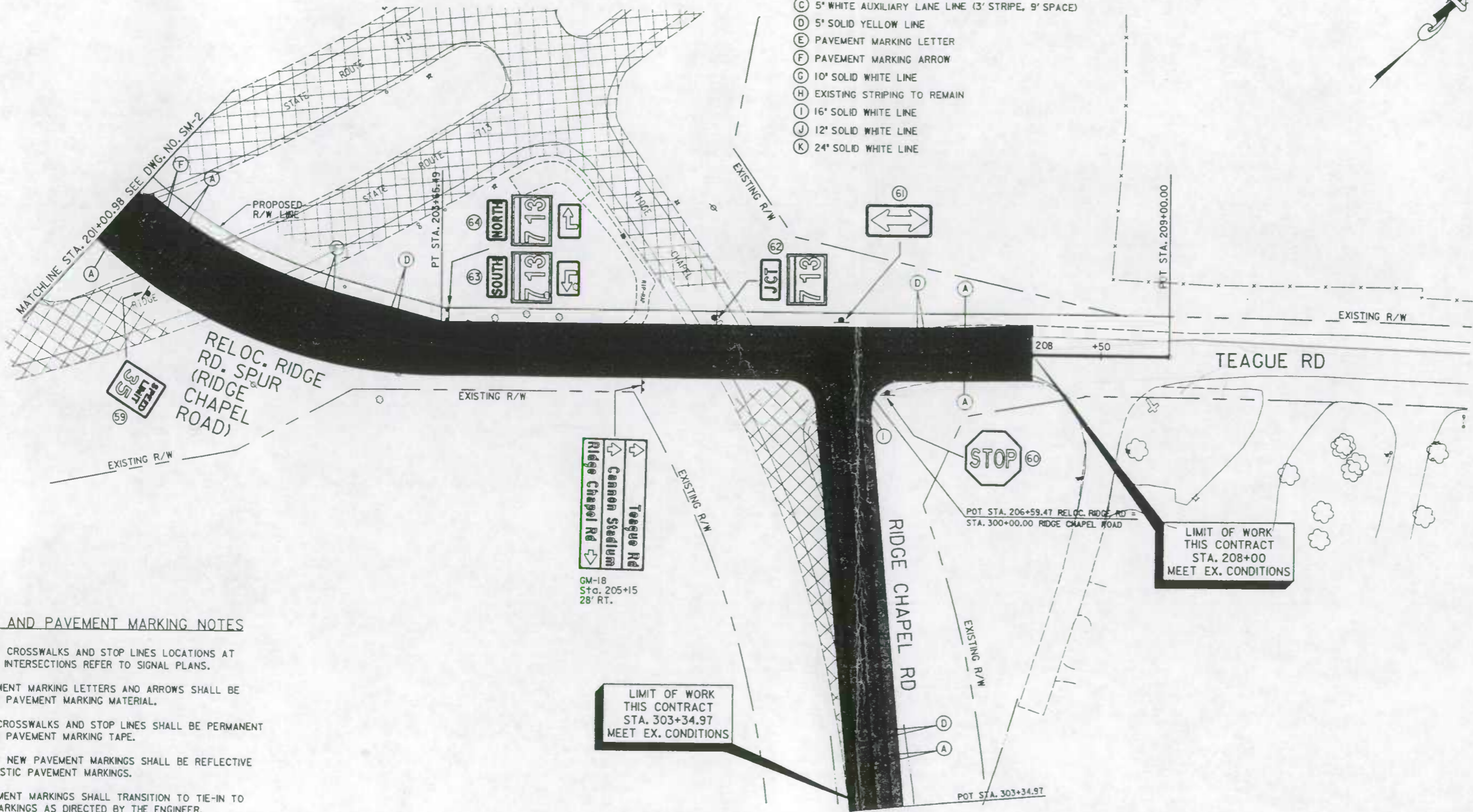

6/19

IMPR. NUMBER	ROAD NUMBER	ROAD NAME	MILEPT FROM/TO	FROM		TO		MAP NO.	COORDINATES		PREV. INV.?	REQUEST BY:	DATE:
				ROAD NUMBER	ROAD NAME OR TERMINI	ROAD NUMBER	ROAD NAME OR TERMINI		X	Y			
A-4	Co 740	Black Valley Rd	.00	Co 506	Gap Rd	Co 505	Flintstone Creek Rd	A-5	365	692			
FIELD REQUEST:													
NOTES: T/W CAG, TIE-IN @ .00 SEE INV., GPS AND DIGITAL PICTURES													
DOES NOT BEGIN AT PA STATE LINE													



PAVEMENT MARKING LEGEND

- (A) 5' SOLID WHITE LINE
- (B) 5' WHITE LANE LINE (10' STRIPE, 30' SPACE)
- (C) 5' WHITE AUXILIARY LANE LINE (3' STRIPE, 9' SPACE)
- (D) 5' SOLID YELLOW LINE
- (E) PAVEMENT MARKING LETTER
- (F) PAVEMENT MARKING ARROW
- (G) 10' SOLID WHITE LINE
- (H) EXISTING STRIPING TO REMAIN
- (I) 16' SOLID WHITE LINE
- (J) 12' SOLID WHITE LINE
- (K) 24' SOLID WHITE LINE



SIGNING AND PAVEMENT MARKING NOTES

EXACT CROSSWALKS AND STOP LINES LOCATIONS AT SIGNALIZED INTERSECTIONS REFER TO SIGNAL PLANS.

PAVEMENT MARKING LETTERS AND ARROWS SHALL BE FORMED PAVEMENT MARKING MATERIAL.

NEW CROSSWALKS AND STOP LINES SHALL BE PERMANENT FORMED PAVEMENT MARKING TAPE.

OTHER NEW PAVEMENT MARKINGS SHALL BE REFLECTIVE MOPLASTIC PAVEMENT MARKINGS.

PAVEMENT MARKINGS SHALL TRANSITION TO TIE-IN TO EXISTING MARKINGS AS DIRECTED BY THE ENGINEER.

ALL A 4 FOOT HIGH GREY TUBULAR MARKER WITH THREE BANDS OF YELLOW REFLECTIVE SHEETING SPACED 2 FEET APART.

EXISTING SIGNS ALONG MD 100 SHALL REMAIN UNLESS OTHERWISE NOTED ON THE PLANS OR AS DIRECTED BY THE ENGINEER.

EXISTING SIGNS ALONG EXISTING MD 713, EXISTING RIDGE CHAPEL ROAD AND EXISTING TEAGUE ROAD, WITHIN THE LIMITS OF WORK, SHALL BE REMOVED UNLESS NOTED OTHERWISE ON THE PLANS OR AS DIRECTED BY THE ENGINEER.

RECEIVED

DEC 16 1989

THE WHITING - TURNER CONTRACTING COMPANY

SIGNING AND PAVEMENT MARKINGS PLAN
STA. 201+00.98 TO STA. 208+00


DWG. NO.
SM-10



WHITNEY CONSULTING ENGINEERS
840 FAIRMOUNT AVENUE

REVISIONS

STATE OF MARYLAND
DEPARTMENT OF TRANSPORTATION
STATE HIGHWAY ADMINISTRATION

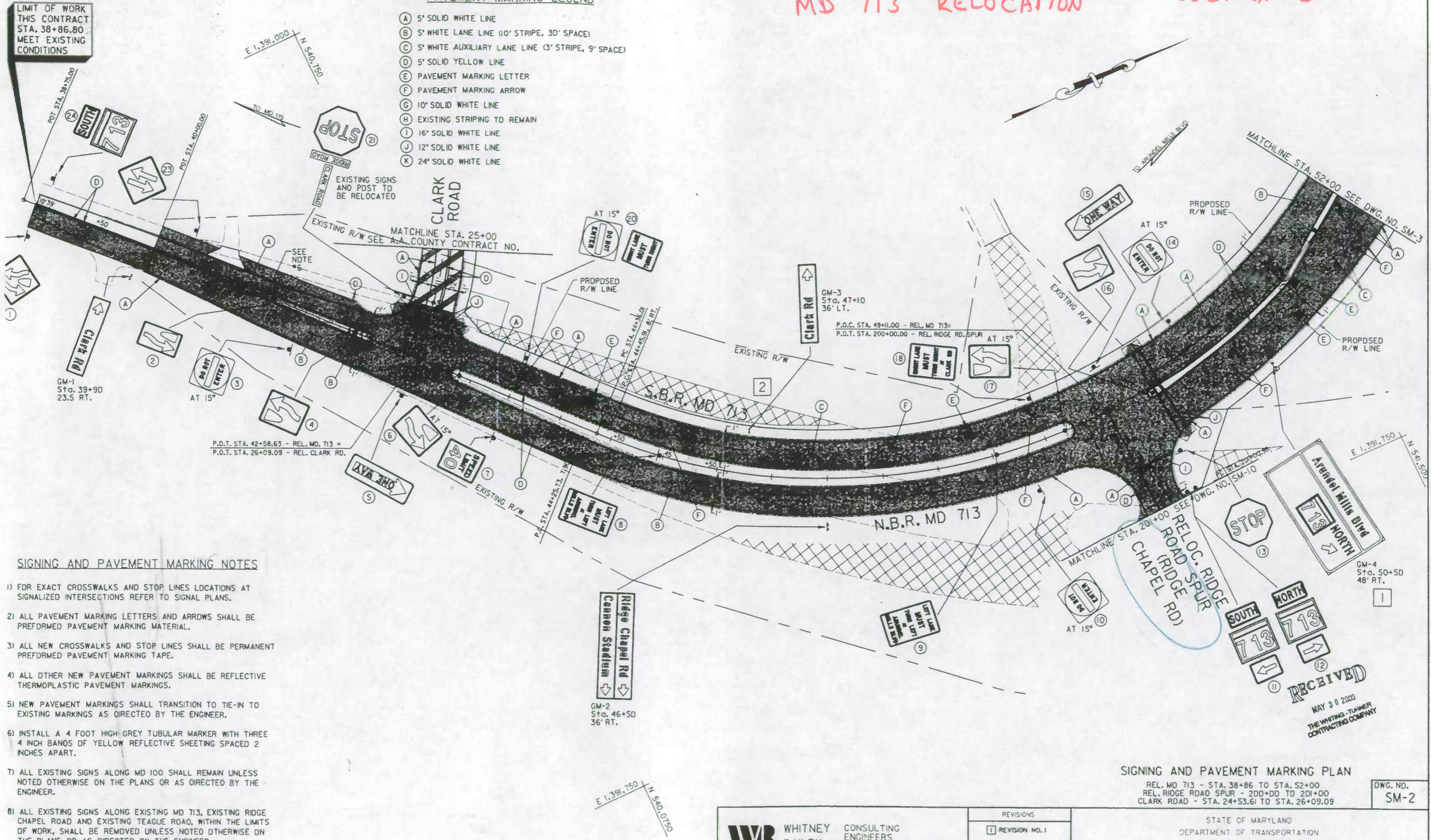


MD 713 RELOCATION

20 ST EX#3

PAVEMENT MARKING LEGEND

- (A) 5' SOLID WHITE LINE
- (B) 5' WHITE LANE LINE (10' STRIPE, 30' SPACE)
- (C) 5' WHITE AUXILIARY LANE LINE (3' STRIPE, 9' SPACE)
- (D) 5' SOLID YELLOW LINE
- (E) PAVEMENT MARKING LETTER
- (F) PAVEMENT MARKING ARROW
- (G) 10' SOLID WHITE LINE
- (H) EXISTING STRIPING TO REMAIN
- (I) 16" SOLID WHITE LINE
- (J) 12" SOLID WHITE LINE
- (K) 24" SOLID WHITE LINE



SIGNING AND PAVEMENT MARKING NOTES

- 1) FOR EXACT CROSSWALKS AND STOP LINES LOCATIONS AT SIGNALIZED INTERSECTIONS REFER TO SIGNAL PLANS.
- 2) ALL PAVEMENT MARKING LETTERS AND ARROWS SHALL BE PREFORMED PAVEMENT MARKING MATERIAL.
- 3) ALL NEW CROSSWALKS AND STOP LINES SHALL BE PERMANENT PREFORMED PAVEMENT MARKING TAPE.
- 4) ALL OTHER NEW PAVEMENT MARKINGS SHALL BE REFLECTIVE THERMOPLASTIC PAVEMENT MARKINGS.
- 5) NEW PAVEMENT MARKINGS SHALL TRANSITION TO TIE-IN TO EXISTING MARKINGS AS DIRECTED BY THE ENGINEER.
- 6) INSTALL A 4 FOOT HIGH GREY TUBULAR MARKER WITH THREE 4 INCH BANOS OF YELLOW REFLECTIVE SHEETING SPACED 2 INCHES APART.
- 7) ALL EXISTING SIGNS ALONG MD 100 SHALL REMAIN UNLESS NOTED OTHERWISE ON THE PLANS OR AS DIRECTED BY THE ENGINEER.
- 8) ALL EXISTING SIGNS ALONG EXISTING MD 713, EXISTING RIDGE CHAPEL ROAD AND EXISTING TEAGUE ROAD, WITHIN THE LIMITS OF WORK, SHALL BE REMOVED UNLESS NOTED OTHERWISE ON THE PLANS OR AS DIRECTED BY THE ENGINEER.


SCALE: PLAN: 1" = 40 FT.

SIGNING AND PAVEMENT MARKING PLAN

REL. MD 713 - STA. 38+86 TO STA. 52+00
 REL. RIDGE ROAD SPUR - 200+00 TO 201+00
 CLARK ROAD - STA. 24+53.61 TO STA. 26+09.09

DWG. NO. SM-2

WHITNEY BAILEY COX MAGNANI	CONSULTING ENGINEERS 849 FAIRMOUNT AVENUE SUITE 100 BALTIMORE, MD 21286 (410) 512-4500	REVISIONS 1 REVISION NO. 1 2 REVISION NO. 2 5/26/00	STATE OF MARYLAND DEPARTMENT OF TRANSPORTATION STATE HIGHWAY ADMINISTRATION RELOCATED MD. 713 & IMPROVEMENTS TO RAMPS AT MD 100 INTERCHANGE
	MAY 30 2000 THE WHITING-TURNER CONTRACTING COMPANY		



Request for Field Inventory


FIELD SHEET

IMPR. NUMBER	ROAD NUMBER	ROAD NAME	MILEPT FROM/TO	FROM		TO		MAP DESIGNATION			PREV. INV.?	
				ROAD NUMBER	ROAD NAME OR TERMINI	ROAD NUMBER	ROAD NAME OR TERMINI	MAP NO.	COORDINATES			
				X	Y							
11/29 ✓ 00-1 ST	MD 2	Solomons Island Rd	2.31-4.72	MD 423	Fairhaven Rd	MD 258	Bay Front Rd	H 12 G 12	918	337	Y	REQUEST BY: DATE:
FIELD REQUEST	MD 214 A/T										WS	11-27-2000
NOTES: Also on MD 214-Central Ave From P.G. County Line to MD 424-Davidsonville Rd, MP: 0.00-2.66. AA6605177 MD 2 - A/T ON SURFACE (ADD Map # F-12D SIGN FOR DELETED CMP 4.29) (RESURFACED / NO CHG)												

IMPR. NUMBER	ROAD NUMBER	ROAD NAME	MILEPT FROM/TO	FROM		TO		MAP DESIGNATION			PREV. INV.?	
				ROAD NUMBER	ROAD NAME OR TERMINI	ROAD NUMBER	ROAD NAME OR TERMINI	MAP NO.	COORDINATES			
				X	Y							
12/5 ✓ 00-2 ST	MD 3 BU	Crain Hwy	2.80-3.34	CO 643	5th Ave	MD 648 E	Baltimore Annapolis Blvd	E 12B	904	483	Y	REQUEST BY: DATE:
FIELD REQUEST	MD 3 SLIGHT T/W CHG SJ										WS	11-27-2000
NOTES: Also on MD 648 E From: MD 2 to CO 534-Eastern St, M.P.:3.07 to 4.10 AA6205177 MD 648 E SLIGHT T/W MP 2.64-2.73												

IMPR. NUMBER	ROAD NUMBER	ROAD NAME	MILEPT FROM/TO	FROM		TO		MAP DESIGNATION			PREV. INV.?	
				ROAD NUMBER	ROAD NAME OR TERMINI	ROAD NUMBER	ROAD NAME OR TERMINI	MAP NO.	COORDINATES			
				X	Y							
12/5 ✓ 00-3 ST	MD 10	Arundel Expy	0.00-3.16	MD 2	Gov Ritchie Hwy		Struc #2169/2171 over Marley Creek	E13A E12B	920	468	Y	REQUEST BY: DATE:
FIELD REQUEST	Milling, Patching, and Resurfacing										WS	11-27-2000
NOTES: Including MD 100 from MD 174 Quarterfield Rd to MD 10. M.P. 7.02-11.15 AA6705177 MD 10 A/T MD 100 A/T ALL RESURFACING COMPLETE. NO CHANGE.												

IMPR. NUMBER	ROAD NUMBER	ROAD NAME	MILEPT FROM/TO	FROM		TO		MAP DESIGNATION			PREV. INV.?	
				ROAD NUMBER	ROAD NAME OR TERMINI	ROAD NUMBER	ROAD NAME OR TERMINI	MAP NO.	COORDINATES			
				X	Y							
12/5 ✓ 00-4 ST	IS 97		9.67-17.47	MD 3 C	Benfield Blvd	South of IS 695	Baltimore Beltway Map#D12D	E12D E12B	907	459	Y	REQUEST BY: DATE:
FIELD REQUEST	.38 - 17.62										WS	11-27-2000
NOTES: ADD GUARDRAIL TO ALL GRASS MEDIAN FROM MP .38 - 17.62 (EXCEPT FOR ALREADY EXISTING GUARDRAIL AT MP 15.85-16.05) AA6325176												



Request for Field Inventory

FIELD SHEET

FROM	TO	MAP DESIGNATION
------	----	-----------------

IMPR. NUMBER	ROAD NUMBER	ROAD NAME	MILEPT FROM/TO	ROAD NUMBER	ROAD NAME OR TERMINI	ROAD NUMBER	ROAD NAME OR TERMINI	MAP NO.	COORDINATES		PREV. INV.?
									X	Y	
00-5 ST	MD 171	Church St	0.00-0.93	MD 2	Gov Ritchie Hwy		Baltimore City Line	D12D	910	506	Y

REQUEST BY:	DATE:
WS	11-27-2000

FIELD REQUEST	Urban street reconstruction
NOTES:	AA6145184 T/W CHG .04 - .70 MP .70 - .93 STILL UNDER CONSTRUCTION

IMPR. NUMBER	ROAD NUMBER	ROAD NAME	MILEPT FROM/TO	ROAD NUMBER	ROAD NAME OR TERMINI	ROAD NUMBER	ROAD NAME OR TERMINI	MAP NO.	COORDINATES		PREV. INV.?
									X	Y	
00-6 ST	MD 178	Generals Hwy	1.50-4.90	CO 4495	Carriage Hill Pkwy	CO 2618	Fairfield Loop Rd	F13A F12B	924	427	Y

REQUEST BY:	DATE:
WS	11-27-2000

FIELD REQUEST	Safety and resurfacing
NOTES:	AA6415177 T/W CHG BEG AT MP .93 - 4.90 SEE INV. + TIES

IMPR. NUMBER	ROAD NUMBER	ROAD NAME	MILEPT FROM/TO	ROAD NUMBER	ROAD NAME OR TERMINI	ROAD NUMBER	ROAD NAME OR TERMINI	MAP NO.	COORDINATES		PREV. INV.?
									X	Y	
00-7 ST	MD 198	Laurel-Ft Meade Rd	0.83-1.93	CO 975	Old Line Ave	MD 295	Baltimore Washington Pkwy	E12C	851	461	Y


REQUEST BY:	DATE:
WS	11-27-2000

FIELD REQUEST	Median widening, resurfacing, and safety improvements
NOTES:	AA6405177 MINOR T/W CHG MP 1.11 - 1.69 SE

IMPR. NUMBER	ROAD NUMBER	ROAD NAME	MILEPT FROM/TO	ROAD NUMBER	ROAD NAME OR TERMINI	ROAD NUMBER	ROAD NAME OR TERMINI	MAP NO.	COORDINATES		PREV. INV.?
									X	Y	
00-8 ST	IS 695	Baltimore Beltway	2.79-3.05	Struc# 2001	Over Patapsco River			D12D	1408	568	Y

REQUEST BY:	DATE:
WS	11-27-2000


FIELD REQUEST	Bridge Rehabilitation
NOTES:	AA6675180 Part of structure is in Baltimore County NO SIGN OF REHAB



HIGHWAY INFORMATION SERVICES DIVISION

Permit Num	County	Rte Num	Milepoint	Map Num	Map Cord	Location
AA-6747-98	2	MD 2	9.19	G12	911-368	.17 MILE SOUTH OF MD 255
Description		NO T/W CHG OR TURN LANES		Reason		PROPOSED RD @ MP 9.17 SIGNED "BETHEL LN"
CONSTRUCT ENT INTO BETHEL MANOR(BETHEL LANE?)				Reason		NEW ROAD (STILL UNDER CONSTR 1999) (DID NOT INVENTORY)
Permit Num	County	Rte Num	Milepoint	Map Num	Map Cord	Location
AA-6824-98	2	MD 2	24.35	F13A	944-433	@ CHAUTAUGUA RD-CO 2566
Description		A/T NO CONSTRUCTION YET!		Reason		
RECONSTR 1 COMM ENT & MEDIAN INTO WINCHESTER ESTATES				Reason		MEDIAN/LANE CHANGES ON MD 2 AND/OR CO 2566
Permit Num	County	Rte Num	Milepoint	Map Num	Map Cord	Location
AA-7305-99	2	MD 2	28.91	E13C	930-453	JUST N OFCO 2272-MCKINSEY RD, E SIDE OF ROAD.
Description		ALREADY PICKED UP! ADD J C-C FROM		Reason		MP (28.91 - 28.98)
CONSTR 2 ENT INTO SEVERNA PARK MALL, RELOCATE MEDIAN CROSSOVER				Reason		MEDIAN, & AUX LANE CHANGES
Permit Num	County	Rte Num	Milepoint	Map Num	Map Cord	Location
AA-7435-00	2	MD 2	31.88	E13C	920-466	INT W: EAST-WEST BLVD: MISSION RD-CO 1421/PASADENA RD-CO 2069
Description		A/T STILL UNDER CONST. See Attached		Reason		
INTERSECTION RECONSTR. + SIGNAL IMPROVEMENTS				Reason		INTERSECTION RECONSTRUCTION & REPAVING CO 1421, NEW ROAD
Permit Num	County	Rte Num	Milepoint	Map Num	Map Cord	Location
AA-7229-99	2	MD 2	40.28	D12D	909-504	@ MD 171-CHURCH ST
Description		NEW BTL MP 39.88 - 39.92		Reason		
RECONSTR 1 COMM ENT+RIGHT TURN LANE INTO RITCHIE HWY SHOPPING CENTER				Reason		NEW AUX LA+MEDIAN CHANGES
Permit Num	County	Rte Num	Milepoint	Map Num	Map Cord	Location
AA-7319-99	2	MD 3	3.96	F12B	892-438	S OF INT WITH WAUGH CHAPEL RD, W SIDE OF RD
Description		T/W CHGS SEE INV. FROM MP 3.12		Reason		4.46
CONSTR 2 ENTS & WIDEN ROAD + AUX LANES INTO THE VLLAGE @ WAUGH CHAPEL				Reason		ROAD WIDENING & NEW AUX LANES @ CO 1041
Permit Num	County	Rte Num	Milepoint	Map Num	Map Cord	Location
AA-7541-00	2	MD 3	3.96	F12B	892-438	@ WAUGH CHAPEL RD-CO 1041, E SIDE OF ROAD.
Description		ADD MULTIPLE TURN LANES AND SPALLS		Reason		
RECONSTRUCT INTERSECTION+SIGNAL IMPROVEMENTS				Reason		INTERSECTION RECONSTRUCTION

00-957
00-1057
00-1157
00-1257
00-1357
00-1457
00-1557



HIGHWAY INFORMATION SERVICES DIVISION

Permit Num	County	Rte Num	Milepoint	Map Num	Map Cord	Location
AA-7082-99	2	MD 3	3.96	F12B	892-438	FROM WAUGH CHAPEL RD-CO 1041 (3.96) TO ST STEPHENS CHURCH RD-CO 2624
✓ Description	T/W CHGS SI MP 3.12 - 4.46					Reason
RECONSTR 1 LTL TO THRU LA, CONSTR 1 LTL, REMOVE X-OVER @ MP 3.65						ADDITIONAL THRU & AUX LANES
Permit Num	County	Rte Num	Milepoint	Map Num	Map Cord	Location
AA-6944-98	2	MD 3 BU	0.94	F12B	883-421	0.04 MI S OF CRAINMONT DR-OP 405, E SIDE OF RD
✓ Description	NO T/W - ADD ENT @ .94 SI					Reason
CONSTR 1 DIRECTIONAL ENT, & RT/L INTO GLENFOREST SENIORS APTS						NEW RT/L
Permit Num	County	Rte Num	Milepoint	Map Num	Map Cord	Location
AA-7208-99	2	MD 3 BU	4.01	E12B	908-489	0.15 MI S OF 8TH AVE-CO 3616, W SIDE OF RD.
✓ Description	T/W CHG MP 4.00 - 4.09 SI					Reason
CONSTR 1 ENT+455' OF 12' AUX LANE						NEW AUX LANE
Permit Num	County	Rte Num	Milepoint	Map Num	Map Cord	Location
AA-6282-97	2	MD 170	3.08	E12B	889-473	OPPOSITE NORCROSS LA-CO 1151
✓ Description	A/T TURN LANES ALREADY PICKED UP					Reason
CONSTRUCT PUBLIC ST (GANDER WAY) INTO SEVERN MOBILE HOME PARK						ADD GANDER WAY ENT TO TRL PARK NEW ROAD, ACCEL/DECEL LANES
Permit Num	County	Rte Num	Milepoint	Map Num	Map Cord	Location
AA-5771-95	2	MD 170	6.14	E12B	888-487	.42 MI S OF STONEY RUN RD-CO 573
✓ Description	ADD T.L. @ ENT, SIGNED "MATHSON WAY"					Reason
CONSTRUCT ENT INTO THE BWI AIRCRAFT RESCUE & FIREFIGHTING STATION						T/W CHG MP 5.90-6.38 ACCEL/DECEL LANES
Permit Num	County	Rte Num	Milepoint	Map Num	Map Cord	Location
AA-7031-99	2	MD 170	1.55	E12D	885-463	0.04 MI N OF MIDWAY RD-CO 4212, E SIDE OF RD. GRAND VIEW PARK SUBDIVIS
✓ Description	EXTEND TURN LANE FROM MP 1.54 - 1.56					Reason
CONSTR 2 PUBLIC RDS (GRAND VIEW AVE, & BENNETT PL), & RD WIDENING						ADD PRAP RD AT MP 1.55 MD 170 WIDENING (MP'S 1.54 TO 1.61), & NEW ROADS
Permit Num	County	Rte Num	Milepoint	Map Num	Map Cord	Location
AA-7027-99	2	MD 173	1.96	E13A	943-476	1.02 MI E OF MD 607, S SIDE OF RD.
✓ Description	A/T NO See Attached CONSTRUCTION YET					Reason
RELOCATE NIKE SITE RD (NEW CONNECTOR RD?), & WIDEN MD 173						NEW ROAD-NIKE SITE RD, T/W CHANGES ON MD 173


00-16-97
00-17-97
00-18-97
00-19-97
00-20-97
00-21-97
00-22-97

NO TURN LANES!

11

HIGHWAY INFORMATION SERVICES DIVISION

Permit Num	County	Rte Num	Milepoint	Map Num	Map Cord	Location
12/6 00-2357 AA-7428-00	2	MD 174	1.38	E12B	884-472	OPPOSITE REDBRIDGE DR-CO 3979, W SIDE OF RD.
Description	ADD PROP. RD, ACCEL, RTL, LTL FROM			Reason	MP 1.36-1.46	
CONSTR 1 PUBLIC ROAD (NEW DISNEY RD) + AUX LANES (NEW SIGNAL?)						NEW ROAD, & AUX LANES
12/5 00-2357 AA-7238-99	2	MD 174	5.38	E12B	902-468	.06 MI S OF OLD STAGE ROAD:CO 861, N SIDE OF ROAD
Description	A/T NO CONSTRUCTION YET			Reason	MD 2001	
WIDEN ENT INTO QUARTERFIELD STATION & WIDEN EAST SIDE OF MD 174						IMPROVEMENTS TO MD 174
1/1/00 00-2357 AA-7209-99	2	MD 175	3.79	E12D	884-458	OPPOSITE MORGAN RD-CO 1020, N SIDE OF RD. (CONTRACT #BW245M83)
Description	ADD PROPOSED RD AND DESCENDING LTL See Attached MP 3.79-3.83			Reason	2001	
CONSTR PUBLIC RD (TOWN CENTER BLVD)+SIGNAL MODS						NEW ROAD, INTERSECTION RECONSTRUCTION, ROAD CLOSINGS
1/5 00-2657 AA-7563-00	2	MD 176	0.27	E12A	879-488	0.49 MI E OF MD 295, N SIDE OF RD. INTO AIRPORT 100 INDUSTRIAL PARK.
Description	PROP. RD @ MP .33			Reason	NO AC/OC LANES 2001	
CONSTR 1 PUBLIC RD INTO IND. PARK (DORSEY RIDGE RD)+AUX LANE						NEW ROAD & AUX LANE
12/6 00-2757 AA-7057-99	2	MD 176	2.71	E12B	889-485	@ MD 176, DORSEY RD AND MD 652, OLD TELEGRAPH RD (1075 DORSEY RD, M
Description	ADD ENT TO 7-11 NO T/W CHG			Reason	MD 652- A/T ENT	
CONST 4 ENT'S INTO PROP 7-11. WIDEN BOTH MD 176 & MD 652						ROAD WIDENING/IMPROVEMENTS CHECK MP
12/7 00-2957 AA-7438-00	2	MD 178	0.38	F13A	928-423	@ INT WHOUSLEY RD-CO5824 & BESTGATE RD-CO 2774,E SIDE OF RD.
Description	NEW MED - T/W CHG MP 34-.41			Reason		
CONSTR ENT INTO BB&T BANK + 215' OF 4' MEDIAN						NEW MEDIAN
12/8 00-2957 AA-7472-00	2	MD 178	2.18-2.29	F13A	922-430	0.11 MI N OF OLD GENERALS HWY-CO 2752. W SIDE OF ROAD.
Description	T/W CHG (MP 2.18-2.29) ACCEL RTL			Reason	2001	
CONSTR 1 PUBLIC ROAD (MANSION WOODS RD) INTO VINYARD @ INGLEHART SUB.						NEW ROAD (FOR CONTINUATION SEE A A CO ROAD PLAN)




HIGHWAY INFORMATION SERVICES DIVISION

Page 4 of 6

Access Permits for State Improvements

11/27/2000

Permit Num	County	Rte Num	Milepoint	Map Num	Map Cord	Location	
11/30 00-3055 AA-7282-99	2	MD 214	2.66	F12D	907-396	ON MD 424 (N SIDE OF RD) @ INT OF MD 424 & MD 214	
Description	A/T NO SIGN OF CONSTRUCTION YET!					Reason	2001
CONSTR RTL FR MD 424 TO MD 214 & MODIFY EXISTING SIGNAL						ROAD WIDENING AND NEW AUX LANE	
Permit Num	County	Rte Num	Milepoint	Map Num	Map Cord	Location	
11/30 00-3151 AA-7203-99	2	MD 214	4.00	F12D	916-398	0.30 MI W OF BEARDS POINT RD-CO 2747, N SIDE OF RD.	
Description	STILL UNDER CONSTRUCTION					Reason	2001
CONSTR 1 ENT+1450' OF AUX LANE INTO CENTRAL SERVICES GARAGE						ROAD WIDENING+NEW AUX LANES	
Permit Num	County	Rte Num	Milepoint	Map Num	Map Cord	Location	
11/30 00-3211 AA-7423-00	2	MD 253	1.07	F13C	924-403	0.19 MI E OF MD 2, S SIDE OF RD. INTO RIVER OAKS DEVELOPMENT	
Description	ADD J CEB LT MP 98-120 ALSO ADD PROPOSED RD AND TURN LANES					Reason	2001
CONSTR 1 PUBLIC ST ENT (MILLHAVEN DR)						NEW RD OPPOSITE CO 3072	
Permit Num	County	Rte Num	Milepoint	Map Num	Map Cord	Location	
11/29 00-3151 AA-7004-98	2	MD 255	0.91	G12	911-369	0.19 MI E OF OWENSVILLE SUDLEY RD-CO 3340, S SIDE OF RD	
Description	LOCATE PROP RD "OWENS VALLEY DR" @ MP 91					Reason	NO AC/RTL LANES OR ANY OTHER T/W CHGS 2001
CONSTRUCT 1 PUBLIC RD (COWENS VALLEY DR) INTO THE DIXON PROP.						NEW ROAD (UNDER CONSTR 1999)	
Permit Num	County	Rte Num	Milepoint	Map Num	Map Cord	Location	
11/30 00-3451 AA-5310-94	2	MD 256	1.24	G13	922-345	.21 MI E OF FRANKLIN GIBSON RD	
Description	A/T PICKED UP IN 99 INC					Reason	
CONSTRUCT PUBLIC ST (TRACEY'S LANE RD) INTO TRACEY'S CREEK SUBDIVISION						NEW ROAD ACCEL/DECEL LANES NOT BUILT IN 1995	
Permit Num	County	Rte Num	Milepoint	Map Num	Map Cord	Location	
11/30 00-3551 AA-7263-99	2	MD 256	1.19	G13	923-349	.21 MI EAST OF FRANKLIN-GIBSON ROAD S SIDE OF ROAD	
Description	A/T					Reason	2001
25' WIDE PUBLIC ST (TRACEY'S LANDING RD) INTO TRACYS CREEK SUBDIV.						CONSTRUCT ROADWAY (STILL UNDER CONSTR 1999)	
Permit Num	County	Rte Num	Milepoint	Map Num	Map Cord	Location	
11/30 00-3651 AA-7364-99	2	MD 393	0.03	F13A	931-416	0.03 MI E OF MD 2, N SIDE OF RD	
Description	A/T					Reason	2001
CONSTR 1 & CLOSE 1 ENT INTO ANNAPOLIS STATION+ROAD WIDENING						MD 393 IS BEING WIDENED, POSSIBLE INTERSECTION RECONSTR.	



HIGHWAY INFORMATION SERVICES DIVISION

Permit Num	County	Rte Num	Milepoint	Map Num	Map Cord	Location
AA-7488-00	2	MD 408	2.75	G 12	897-360	OPPOSITE RAPIDAN CT-CO 5477, N SIDE OF ROAD.

Description *MP 2.66 - 2.75 T/W CHG - ACC/L/RTL (M'S TO CHG RT)* Reason *LANES - PROPOSED RD - @ MP 2.70 SEE INV.*
 CONSTR 1 PUBLIC RD (FERRY BRANCH LA) INTO RUNNING CEDAR SUB.+WIDENING NEW ROAD + AUX LANE/SHOULDER/ROAD WIDENING

Permit Num	County	Rte Num	Milepoint	Map Num	Map Cord	Location
AA-7128-99	2	MD 424	5.57	F12B	893-421	0.28 MI S OF DEFENSE HWY-MD 450, E SIDE OF RD.

Description *A/T NO CONSTRUCTION YET* Reason
 CONSTR 1 PUBLIC ST ENT (GERTSNER CT) INTO THE LERCH PROPERTY NEW ROAD

Permit Num	County	Rte Num	Milepoint	Map Num	Map Cord	Location
AA-757-00	2	MD 424	6.03	F12B	894-423	0.19 MI N OF MD 450, @ CO 2630, W SIDE OF ROAD.

Description *A/T* Reason
 CONSTR PUBLIC ROAD (CARDINAL CREST DR)+SIDEWALK INTO CROFTON MANOR SUB NEW ROAD, SIDEWALKS, AUX LANES & CURBS\GUTTERS

Permit Num	County	Rte Num	Milepoint	Map Num	Map Cord	Location
AA-7433-00	2	MD 424	8.24	F12B	885-432	@ INT W/MD 3 & DAVIDSONVILLE RD-MD 424

Description *A/T* Reason
 CONSTR 240' OF RTL 15' WIDE NEW AUX LANE / NEW OR MODIFIED SIGNAL

Permit Num	County	Rte Num	Milepoint	Map Num	Map Cord	Location
AA-6826-98	2	MD 450	0.65	F12B	886-442	@ BALDWIN AVE-CO 4025


Description *A/T NO CONSTRUCTION YET* Reason
 CONSTR BASE WIDENING, & RADIUS RETURN ROAD WIDENING ON MD 450, & CO 4025

Permit Num	County	Rte Num	Milepoint	Map Num	Map Cord	Location
AA-7557-00	2	MD 450	8.83	F13A	925-420	0.03 MI W OF SHA ENT, @ CO 5824-HOUSELY RD.

Description *A/T - NO CONSTRUCTION YET!* Reason
 CONSTR 225' OF RAISED MEDIAN NEW MEDIAN, INTERSECTION IMPROVEMENTS

Permit Num	County	Rte Num	Milepoint	Map Num	Map Cord	Location
AA-7567-00	2	MD 607	1.40	E13A	938-473	0.08 MI S OF MD 173, E SIDE OF RD. @ APPLGATE NORTH SUB.

Description *A/T - NOT BUILT YET!* Reason
 CONSTR 1 PUBLIC ROAD (APPLE ORCHARD DR) NEW ROAD ENTRANCE + AUX LANE?



HIGHWAY INFORMATION SERVICES DIVISION

1/2/01
00-4457

Permit Num	County	Rte Num	Milepoint	Map Num	Map Cord	Location
AA-7078-99	2	MD 677	0.43	E12D	888-454	@ KING MALCOLM AVE-CO 1101, (OPPOSITE)

Description *T/W CHG (MP .36 - .43) WIDEN SHDS + CURBS*
 CONSTR 1 COMM ENT + GUTTER & CURB. ROAD WIDENING
 Reason ROAD T/W CHANGES, BIKE PATH MP

00-4557

Permit Num	County	Rte Num	Milepoint	Map Num	Map Cord	Location
AA-7556-00	2	MD 710	0.25	D12D	911-498	0.24 MI E OF MD 2, S SIDE OF ROAD, @ CO 5483 CHESAPEAKE CENTER DR

12/5
Description *MD 710 A/T*
 CONSTR RTL, MODIFY SIGNAL, RECONSTR INTERSECTION+WIDEN CO 5483
 Reason *CO 5483 ADD RTL ONE ENT AT .09*
 INTERSECTION RECONSTRUCTION
2001

1/5/01
00-4657

Permit Num	County	Rte Num	Milepoint	Map Num	Map Cord	Location
AA-5602-95	2	MD 713	4.73	E12A	882-483	.13 MI S/N OF MD 176(ON CO5769 OR MD 713)

Description ** ARUNDEL MILLS PROJECT T/W CHG ON*
 CONSTRUCT PUBLIC ST (RIDGE COMMONS BLVD) INTO RIDGE COMMONS SUBDIVISION
 Reason *CO 5769 (4 ML'S) NO SIGN OF RIDGE COMMONS BLVD*
 NEW ROAD***THIS ROAD MIGHT BE ON OLD SECTION OF MD 713***

00-4757


Permit Num	County	Rte Num	Milepoint	Map Num	Map Cord	Location
AA-7330-99	2	MD 713	2.21	E12A	675-485	FROM MD 713 DUALIZATION TO MD 100: MD 713 RELOCATION (AA-7560-00)

1/4/01
Description *MSR 00 CO EX # 3*
 RELOCATE MD 713, REBUILD INTERCHANGE W/MD 100, NEW INTERCHANGE @ MD 295
 Reason 2 NEWREBUILT INTERCHANGES, RELOCATE MD 713

00-4857

Permit Num	County	Rte Num	Milepoint	Map Num	Map Cord	Location
AA-7272-99	2	MD 908 A	0.11	F13B	954-435	.09 MI EAST OF POINTLESS FOREST TRAIL

12/1
Description *A/T ALREADY PICKED UP - SEE ENTRANCES*
 2 - 30' WIDE ENT & 12' WIDE AUXILIARY LANE INTO WAWA ON S SIDE OF ROAD
 Reason *@ MP .17 + .22 FOR WAWA*
 AUXILIARY LANE *THERE ARE NO TURN LANES, JUST 2-12' SHDS*



HIGHWAY INFORMATION SERVICES DIVISION


SIGNALS FOR 2000 IMPROVEMENTS

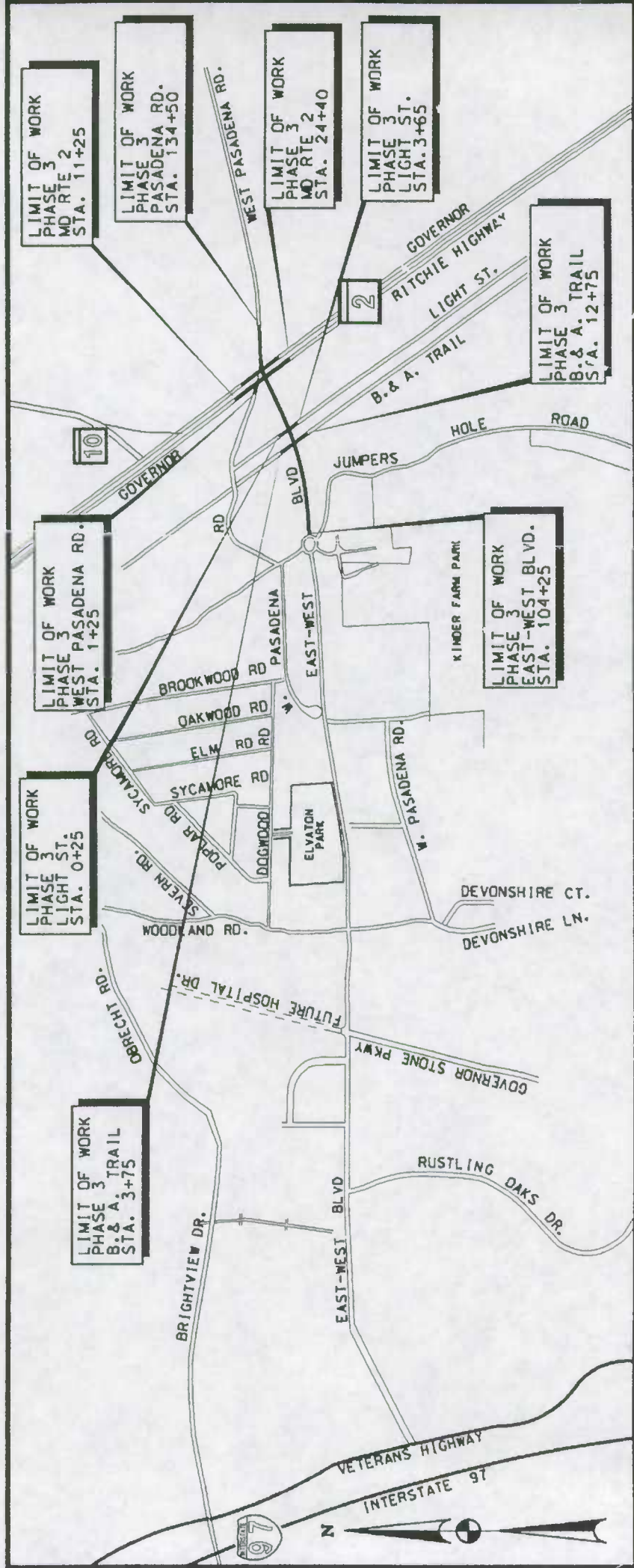
11/28/2000

CHECK THESE SIGNALS FOR INTERSECTION CHANGES.
(FOR EXAMPLE: ACCEL/DECEL LANES OR TURN LANES.)

CO	ROUTE	MILE	MAP	COORD	LOCATION	DESCRIPTION
00-49 ST 2 ✓	MD 2	36.78	E12B	908-487	@ GLEN BURNIE TOWN CENTER	NEW TRAFFIC CONTROL SIGNAL
00-50 ST 2 ✓	MD 3	3.96	F12B	892-438	@ WAUGH CHAPEL ROAD	MODIFICATION OF TRAFFIC SIGNAL
00-51 ST 2 ✓	MD 170	0.60	E12D	888-460	MD 170 TELEGRAPH RD @ BETSON AVE-CO 1124	TRAFFIC CONTROL SIGNAL
00-52 ST 2 ✓	MD 424	5.59	F12B	893-421	@ ARUNDEL VOLUNTEER FIRE DEPARTMENT	CO MODIFY EXISTING TRAFFIC CONTROL SIGNAL

Number of records: 4





Access Permit #
 AA-7435-00
 00-12 ST

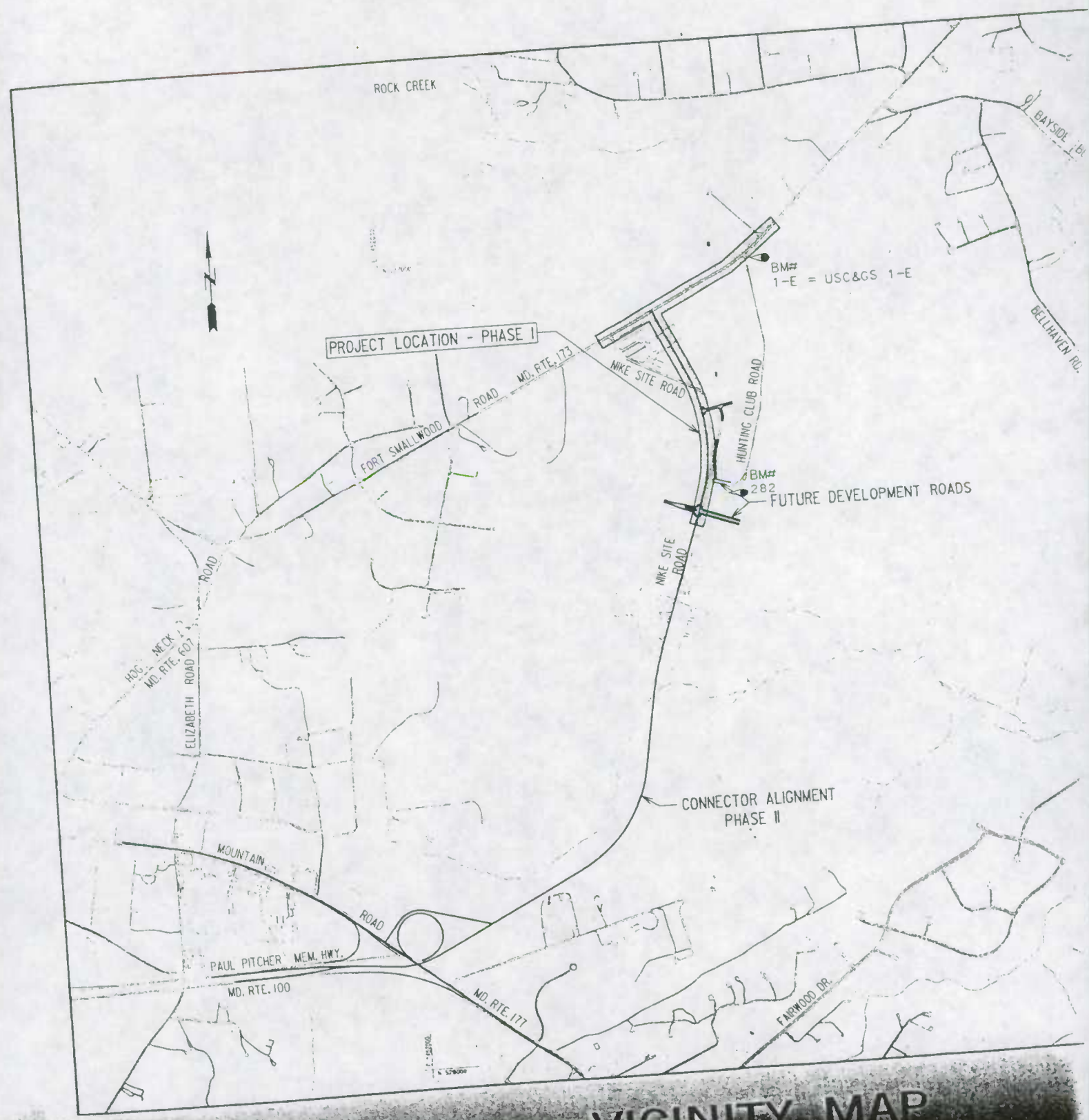
VICINITY MAP
 Scale: 1" = 2,000'

James P. [unclear]
[unclear] [unclear]
[unclear] [unclear]


PROPOSAL NUMBER 2034 11

Access Permit # AA-7027-99

00-22 ST



VICINITY MAP



SEE ACCESS PERMIT # AA-7209-99

00-25 ST



THE UNIVERSITY OF CHICAGO
LIBRARY

Request for Field Inventory


FIELD SHEET

IMPR. NUMBER	ROAD NUMBER	ROAD NAME	MILEPT FROM/TO	FROM		TO		MAP NO.	COORDINATES		PREV. INV.?	REQUEST BY:	DATE:
				ROAD NUMBER	ROAD NAME OR TERMINI	ROAD NUMBER	ROAD NAME OR TERMINI		X	Y			
00-EX #1	MD 100		~5.95 or 5.99					E12B	900	482	Y		
FIELD REQUEST												WS	11/28/2000
NOTES: @ MP 5.91 SI													
Locate Struc #2192 over Sawmill Creek; should be 4-13' pipes													

IMPR. NUMBER	ROAD NUMBER	ROAD NAME	MILEPT FROM/TO	FROM		TO		MAP NO.	COORDINATES		PREV. INV.?	REQUEST BY:	DATE:
				ROAD NUMBER	ROAD NAME OR TERMINI	ROAD NUMBER	ROAD NAME OR TERMINI		X	Y			
00-EX #2	MD 450		~14.40					F13A	947	422	Y		
FIELD REQUEST												WS	11/28/2000
NOTES: ONLY ONE SIGN @ MP 15.31 (CO 3566) at or after Naval Academy Bridge struc #2070 SAYS "S GOV RITCHIE HWY" ALL OTHER SIGN FROM MP 14.64 + - SAY "GOV RITCHIE HWY"													
Where does the name change to Gov Ritchie Hwy, is it S Gov Ritchie Hwy? (Just out of Annapolis corp limits)													

IMPR. NUMBER	ROAD NUMBER	ROAD NAME	MILEPT FROM/TO	FROM		TO		MAP NO.	COORDINATES		PREV. INV.?	REQUEST BY:	DATE:
				ROAD NUMBER	ROAD NAME OR TERMINI	ROAD NUMBER	ROAD NAME OR TERMINI		X	Y			
00-EX #3	MD 713- MD 295							E12A	878	483	N		
FIELD REQUEST												WS	11/28/2000
NOTES: Check: CO 5768, MD 176-B, CO 941, MD 100-N, MD 100-O, CO 5557, CO 938, MD 713, MD 295, MD 100, MD 176, MD-713-B, C, and D; see Access Permits #AA-7330-99 and AA-7560-00. See attached map													
The Arundel Mills Project: Inventory, GPS, Tie In new roads interchanges etc.													

IMPR. NUMBER	ROAD NUMBER	ROAD NAME	MILEPT FROM/TO	FROM		TO		MAP NO.	COORDINATES		PREV. INV.?	REQUEST BY:	DATE:
				ROAD NUMBER	ROAD NAME OR TERMINI	ROAD NUMBER	ROAD NAME OR TERMINI		X	Y			
FIELD REQUEST													
NOTES:													



OOEXST #3



ARUNDEL MILLS PROJECT

Rebuild Interchange

New Intersection

New Interchange w/ roundabouts STILL UNDER CONSTRUCTION 11/4/01

OP # 2 x

Relocate MD713

New Road

OP # 1 x

OP # 3 x

MD713

HARMONS PARK

CHESAPEAKE TRAILER PARK

176

100

295

VIDEO

APPLE CO952

CO954

AVE CO952

CO5768

OP5426

OP310

GREENS LN CO942

MD100-O

MD100-N

JESSUP AND DORSEY PARK

WASHINGTON

Piny

RUN

DORSEY

RD.

RACE CO5768

BALTIMORE

MD176-B

CO941

RIDGE RD CO5769

OP309-D MD713-D OP5428

LN

RD

Piny

RD.

CLARK ROAD CO3617

KEITH LN STAR RD

JANE CT

CLARK CO938

PORTOBAGO CO5121

PATH LANE

WATTS AVE CO937

RIDGE

OP5299

RIDGE RD

TEAQUE RD

MD713-C


CO930

CO931

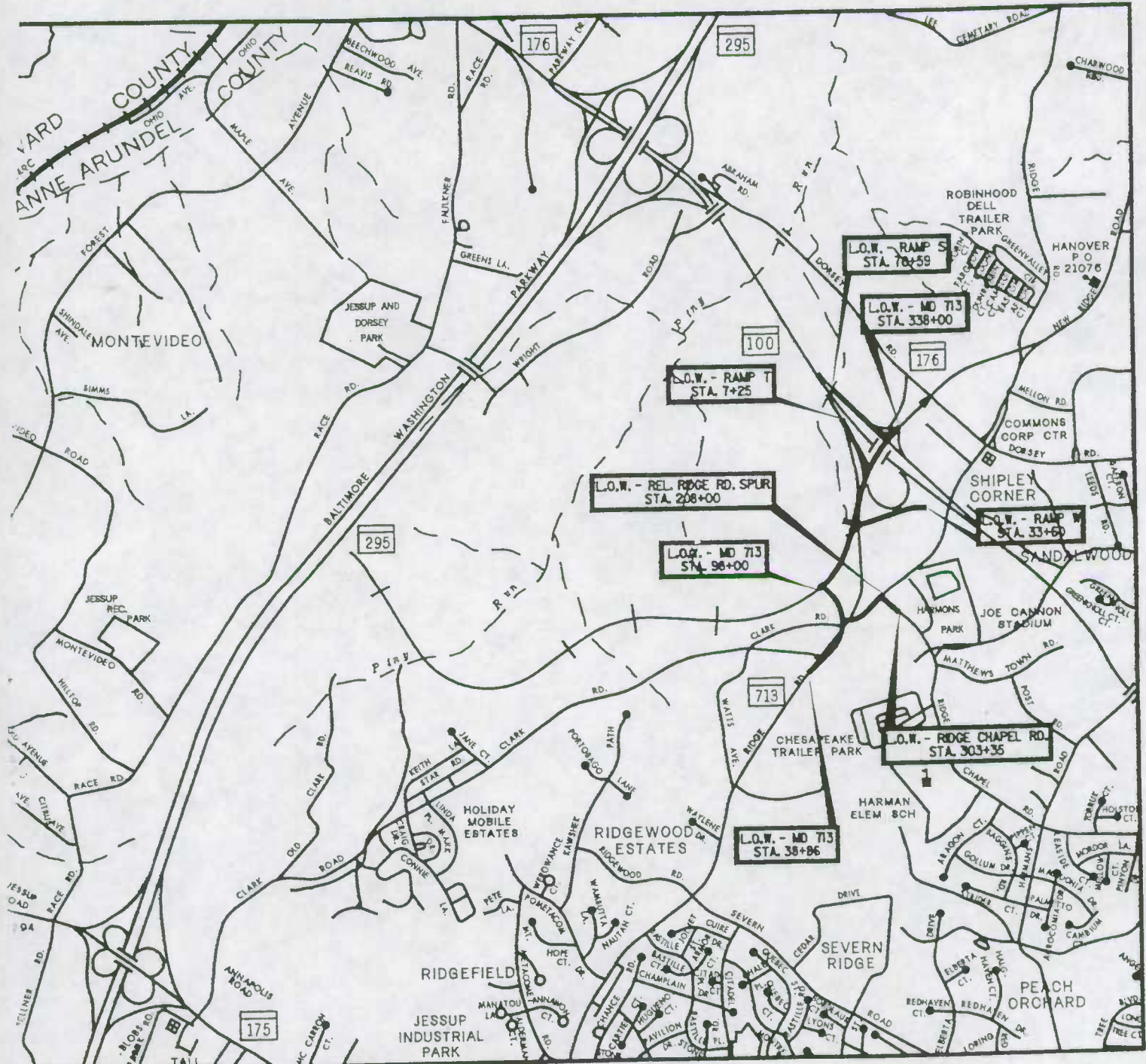
OP527

MD713-B

CO931




LOCATION OF MD 713 AND IMPROVEMENTS TO RAMPS AT MD 100 INTERCHANGE



ANNE ARUNDEL COUNTY
MILEAGE: 0.75 MILES
SCALE: 1" = 2000'



AA-7330-99



BALTO.

County: BALTIMORE

2000 STATE IMPROVEMENTS
Request for Field Inventory
FIELD SHEET


HISD - SHA

IMPR. NUMBER	ROAD NUMBER	ROAD NAME	MILEPT FROM/TO	FROM		TO		MAP NO.	COORDINATES		PREV. INV.?	REQUEST BY:	DATE:		
				ROAD NUMBER	ROAD NAME OR TERMINI	ROAD NUMBER	ROAD NAME OR TERMINI		X	Y					
00-1-ST	US 1	BELAIR RD	21.32-22.12	CO 3997	CLIFFVALE RD	CO 3988	MILLER RD	C-13B	955	577	YES	AMB	12/05/2000		
FIELD REQUEST												WIDENING & RESURFACING		AMB	12/05/2000
NOTES: T/w changes												BA2835177 BA1925171			

IMPR. NUMBER	ROAD NUMBER	ROAD NAME	MILEPT FROM/TO	FROM		TO		MAP NO.	COORDINATES		PREV. INV.?	REQUEST BY:	DATE:		
				ROAD NUMBER	ROAD NAME OR TERMINI	ROAD NUMBER	ROAD NAME OR TERMINI		X	Y					
00-2-ST	MD 7	PHILADELPHIA RD	7.20-7.25	.01 W OF CO 4095	EBENEZER RD	.02 E OF CO 4033	COWENTON AVE	C-13D	960	565	YES	AMB	12/06/2000		
FIELD REQUEST												GEOMETRIC IMPS		AMB	12/06/2000
NOTES: 7.20 TO 7.28 under construction												BA3175176			

IMPR. NUMBER	ROAD NUMBER	ROAD NAME	MILEPT FROM/TO	FROM		TO		MAP NO.	COORDINATES		PREV. INV.?	REQUEST BY:	DATE:		
				ROAD NUMBER	ROAD NAME OR TERMINI	ROAD NUMBER	ROAD NAME OR TERMINI		X	Y					
00-3-ST	MD 25	FALLS RD	13.48-18.24	CO 6769	STRINGTOWN RD	MD 137	MT CARMEL RD	B-12	870	632	YES	AMB	12/06/2000		
FIELD REQUEST												SAFETY & RESURFACING		AMB	12/06/2000
NOTES: A/T												BA3165177			

IMPR. NUMBER	ROAD NUMBER	ROAD NAME	MILEPT FROM/TO	FROM		TO		MAP NO.	COORDINATES		PREV. INV.?	REQUEST BY:	DATE:		
				ROAD NUMBER	ROAD NAME OR TERMINI	ROAD NUMBER	ROAD NAME OR TERMINI		X	Y					
00-4-ST	MD 26	LIBERTY RD	5.80-6.59	PVT-APTS	ANN HATHAWAY	CO 2100	COURTLEIGH DR	C-12C	862	545	YES	AMB	12/06/2000		
FIELD REQUEST												LIBERTY ROAD STREETScape		AMB	12/06/2000
NOTES: Add TL @ MP 5.94												BA2735183			



2000 STATE IMPROVEMENTS
Request for Field Inventory
FIELD SHEET


FROM	TO	MAP DESIGNATION
------	----	-----------------

IMPR. NUMBER	ROAD NUMBER	ROAD NAME	MILEPT FROM/TO	ROAD NUMBER	ROAD NAME OR TERMINI	ROAD NUMBER	ROAD NAME OR TERMINI	MAP NO.	COORDINATES		PREV. INV.?	REQUEST BY:	DATE:
									X	Y			
00-5-ST	US 40	BALT. NATIONAL	1.29-1.70	.28 E OF CO 5780	NUWOOD DR	.10 E OF CO 2000	ROLLING RD	D12A	867	529	YES		
FIELD REQUEST: SAFETY & RESURFACING											AMB	12/06/2000	
NOTES: <i>T/w changes: ADD JC-CUR; ADD SIDEWALK</i>											BA3505176		

IMPR. NUMBER	ROAD NUMBER	ROAD NAME	MILEPT FROM/TO	ROAD NUMBER	ROAD NAME OR TERMINI	ROAD NUMBER	ROAD NAME OR TERMINI	MAP NO.	COORDINATES		PREV. INV.?	REQUEST BY:	DATE:
									X	Y			
00-6-ST	MD 45	YORK RD	24.00-25.83	.09 N OF CO 7443	BEE TREE MILL CT		MD/PA LINE	A-12	897	683	YES		
FIELD REQUEST: SAFETY & RESURFACING											AMB	12/06/2000	
NOTES: <i>T/w changes; Add sidewalk</i>											BA3265177		

IMPR. NUMBER	ROAD NUMBER	ROAD NAME	MILEPT FROM/TO	ROAD NUMBER	ROAD NAME OR TERMINI	ROAD NUMBER	ROAD NAME OR TERMINI	MAP NO.	COORDINATES		PREV. INV.?	REQUEST BY:	DATE:
									X	Y			
00-7-ST	MD 45	YORK RD	.85-1.66	CO 1200	STEVENSON LA	CO 1207	BURKE AVE	C-12D	912	577	YES		
FIELD REQUEST: SAFETY & RESURFACING											AMB	12/06/2000	
NOTES: <i>renovation not complete; road milled 12-15-00</i>											BA313577 BA3135177		

IMPR. NUMBER	ROAD NUMBER	ROAD NAME	MILEPT FROM/TO	ROAD NUMBER	ROAD NAME OR TERMINI	ROAD NUMBER	ROAD NAME OR TERMINI	MAP NO.	COORDINATES		PREV. INV.?	REQUEST BY:	DATE:
									X	Y			
00-8-ST	IS 83	HARRISBURG EXPRSSWAY	17.56-20.91	MD 137	MT CARMEL RD	CO 70	MIDDLETOWN RD	B12 A12	892	642	YES		
FIELD REQUEST: SAFETY & RESURFACING											AMB	12/06/2000	
NOTES: <i>T/w changes. Add surface data BR# 3215. ADD ° for PC</i>											BA2895177		



Request for Field Inventory

FIELD SHEET

FROM	TO	MAP DESIGNATION
------	----	-----------------

12-13 ✓

IMPR. NUMBER	ROAD NUMBER	ROAD NAME	MILEPT FROM/TO	ROAD NUMBER	ROAD NAME OR TERMINI	ROAD NUMBER	ROAD NAME OR TERMINI	MAP NO.	COORDINATES		PREV. INV.?	REQUEST BY:	DATE:	
									X	Y				
00-9-ST	IS 83	HARRISBURG EXPRSSWAY	10.11-17.56	.37 S OF CO 438	SHAWAN RD	MD 137	MT CARMEL RD	B-12	895	606	YES	AMB	12/06/2000	
FIELD REQUEST											REPLACEMENT, REPAIR, & OVERLAY OF BRIDGES #3293, #3058, #3057, #3056, #3055, #3054, & #3053.		AMB	12/06/2000
NOTES: T/L changes, Ramp 4 ext to 10.10, ext Ramp, dem mm 22, ^{Surface TYPE} B, # 3057, 3055; Add mm 24											BA2755180			

12-13 ✓


IMPR. NUMBER	ROAD NUMBER	ROAD NAME	MILEPT FROM/TO	ROAD NUMBER	ROAD NAME OR TERMINI	ROAD NUMBER	ROAD NAME OR TERMINI	MAP NO.	COORDINATES		PREV. INV.?	REQUEST BY:	DATE:	
									X	Y				
00-10-ST	IS 83	HARRISBURG EXPRSSWAY	20.91-27.80	CO 70	MIDDLETOWN RD		MD/PA LINE	A-12	892	655	YES	AMB	12/06/2000	
FIELD REQUEST											SAFETY & RESURFACING		AMB	12/06/2000
NOTES: Correct DATA BR # 3212 & 3211. Add mm 33, move x-over, move mm 34											BA9845277			

12-22 ✓

IMPR. NUMBER	ROAD NUMBER	ROAD NAME	MILEPT FROM/TO	ROAD NUMBER	ROAD NAME OR TERMINI	ROAD NUMBER	ROAD NAME OR TERMINI	MAP NO.	COORDINATES		PREV. INV.?	REQUEST BY:	DATE:	
									X	Y				
00-11-ST	MD 122	SECURITY BLVD	.58-.79	I-695	BALTO BELTWAY	CO 2404	WHITEHEAD RD	D12A	873	539	YES	AMB	12/06/2000	
FIELD REQUEST											GEOMETRIC IMPS		AMB	12/06/2000
NOTES: extend RTL FR 0.29 TO 0.33											BA 2715176			

12-19 ✓

IMPR. NUMBER	ROAD NUMBER	ROAD NAME	MILEPT FROM/TO	ROAD NUMBER	ROAD NAME OR TERMINI	ROAD NUMBER	ROAD NAME OR TERMINI	MAP NO.	COORDINATES		PREV. INV.?	REQUEST BY:	DATE:	
									X	Y				
00-12-ST	MD 140	REISTERSTO WN RD	8.08-8.88	CO 6781	FRANKLIN BLVD	CO 675	CHARTLEY DR	C12A	851	589	YES	AMB	12/06/2000	
FIELD REQUEST											WIDEN & RESURFACE		AMB	12/06/2000
NOTES: T/w change, ADD RTL/LTL'S											BA2745176 3315177			



Request for Field Inventory

FIELD SHEET


FROM	TO	MAP DESIGNATION
------	----	-----------------

IMPR. NUMBER	ROAD NUMBER	ROAD NAME	MILEPT FROM/TO	ROAD NUMBER	ROAD NAME OR TERMINI	ROAD NUMBER	ROAD NAME OR TERMINI	MAP NO.	COORDINATES		PREV. INV.?	REQUEST BY:	DATE:	
									X	Y				
00-13-ST	MD 150	EASTERN BLVD	3.24-4.09	.05 W OF CO 4970	MARGARET AVE	CO 4764	SELIG AVE	D13A D13B	950	538	YES	AMB	12/06/2000	
FIELD REQUEST: WIDENING, RESURFACING, & UPGRADE PIPES @ DUCK CREEK ON MARGARET AVE											AMB	12/06/2000		
NOTES: <i>1.00 end @ 3.44; T change @ 3.02 (add JCC in/out)</i>											BA2605177			

IMPR. NUMBER	ROAD NUMBER	ROAD NAME	MILEPT FROM/TO	ROAD NUMBER	ROAD NAME OR TERMINI	ROAD NUMBER	ROAD NAME OR TERMINI	MAP NO.	COORDINATES		PREV. INV.?	REQUEST BY:	DATE:	
									X	Y				
00-14-ST	IS 695	BALTO BELTWAY	20.90-21.32	.22 S OF MD 146	DULANEY VALLEY RD	.20 N OF MD 146	DULANEY VALLEY RD	C-12B	913	575	YES	AMB	12/06/2000	
FIELD REQUEST: RECONSTRUCT INTERCHANGE											AMB	12/06/2000		
NOTES: <i>Still under construction</i>											BA9775872			

IMPR. NUMBER	ROAD NUMBER	ROAD NAME	MILEPT FROM/TO	ROAD NUMBER	ROAD NAME OR TERMINI	ROAD NUMBER	ROAD NAME OR TERMINI	MAP NO.	COORDINATES		PREV. INV.?	REQUEST BY:	DATE:	
									X	Y				
00-15-ST	IS 695	BALTO BELTWAY	27.88-28.00	CO 4457	LILLIAN HOLT DR	.12 N OF CO 4457	LILLIAN HOLT DR	C-13C	940	555	YES	AMB	12/06/2000	
FIELD REQUEST: DECK REPLACEMENT											AMB	12/06/2000		
NOTES: <i>no budget deck @ this MP</i>											BA2945180			

IMPR. NUMBER	ROAD NUMBER	ROAD NAME	MILEPT FROM/TO	ROAD NUMBER	ROAD NAME OR TERMINI	ROAD NUMBER	ROAD NAME OR TERMINI	MAP NO.	COORDINATES		PREV. INV.?	REQUEST BY:	DATE:	
									X	Y				
00-16-ST	IS 695	BALTO BELTWAY	9.09-10.20	CO 1900	WINDSOR MILL RD	MD 26	LIBERTY RD	C12A	873	550	YES	AMB	12/06/2000	
FIELD REQUEST: WIDENING, RESURFACING, & SAFETY											AMB	12/06/2000		
NOTES: <i>A/T</i>											BA3115176			



HIGHWAY INFORMATION SERVICES DIVISION

Permit Num	County	Rte Num	Milepoint	Map Num	Map Cord	Location
B-7233-99	3	MD 7	4.05	C13C	950-552	0.30 MI E OF HOSPITAL DR-CO 4462, SOUTH SIDE OF RD. OPPOSITE LENNINGS

Description	Reason
CONSTR 1 PUBLIC RD CONNECTION (LENNINGS LA)	NEW ROAD & TIE INS

A/T - Business entrance

Permit Num	County	Rte Num	Milepoint	Map Num	Map Cord	Location
B-7466-00	3	MD 26	2.69	C12C	847-566	0.19 MI W OF WINDY HILL RD-CO 2298, W SIDE OF RD. (2.24)

Description	Reason
CONSTR 1 PUBLIC RD (HERRERA CT) INTO KRAM/JAEGER + 680' OF AUX LA	NEW ROAD & AUX LANE

Plu aux lanes - rd still proposed

Permit Num	County	Rte Num	Milepoint	Map Num	Map Cord	Location
B-7234-99	3	MD 26	3.36	C12C	849-564	INTERSECTION OF DEER PARK ROAD AND MD 26

Description	Reason
RECONSTRUCT INTERSECTION <i>Fix Spue/RD</i>	INTERSECTION RECONSTRUCTION

Permit Num	County	Rte Num	Milepoint	Map Num	Map Cord	Location
B-7136-99	3	MD 26	7.50	C12C	869-554	@ NE CORNER OF KENMAR RD (CO 2048)

Description	Reason
RECONSTRUCT INT.'S NE CORNER & CLOSE 1 ENT ON MD 26	INTERSECTION RECONSTRUCTION, RESURFACING KENMAR RD

Not Done / A/T

Permit Num	County	Rte Num	Milepoint	Map Num	Map Cord	Location
B-7235-99	3	MD 26	9.31	C12C	877-550	@ ST LUKE LA-CO 1902

Description	Reason
RECONSTR INTERSECTION	INTERSECTION RECONSTRUCTION

ADD curb RT TO CO1902 MD 26 A/T

Permit Num	County	Rte Num	Milepoint	Map Num	Map Cord	Location
B-7514-00	3	MD 30	0.31	B12	848-595	0.10 MI S OF MD 128, W SIDE OF RD.


Description	Reason
CONSTR 1 ENT (WESTGATE WAY) INTO WESTGATE SUBDIVISION	NEW (PVT?) ROAD

A/T

Permit Num	County	Rte Num	Milepoint	Map Num	Map Cord	Location
B-7332-99	3	MD 45	2.93	C12B	910-575	E SIDE OF YORK RD (MD 45), .031 N OF RADCLIFFE RD


Description	Reason
RECONSTR ENT, REPLACE EXISTING CURB, GUTTER, & SIDEWALK	NO CHANGE TO ROAD

A/T



HIGHWAY INFORMATION SERVICES DIVISION

Permit Num	County	Rte Num	Milepoint	Map Num	Map Cord	Location
B-7088-99	3	MD 139	0.88	C12D	906-565	0.15 MI N OF BELLONA AVE MD 134, E SIDE OF RD. INTO PROVINCIAL LA
<u>Description</u>	<i>A/T</i>					<u>Reason</u>
WIDEN SHOULDER ADD AUX LANE & U TURN SECTION (MP 0.80 - 0.90)						SHOULDER AUX. LANE CHANGES
Permit Num	County	Rte Num	Milepoint	Map Num	Map Cord	Location
B-7017-98	3	MD 140	2.48	C12C	874-567	0.05 MI S OF MT WILSON LA (CO 7113), W SIDE OF RD
<u>Description</u>	<i>1 ent left @ 2.5</i>					<u>Reason</u>
CONSTRUCT 1 ENT, CLOSE 1 ENT, ADD MEDIAN, SIDEWALK, CURB GUTTER						MEDIAN CHANGES
Permit Num	County	Rte Num	Milepoint	Map Num	Map Cord	Location
B-7451-00	3	MD 140	3.89	C12A	869-573	@ N.W. CORNER OF MONTROSE AVE-CO 1677.
<u>Description</u>	<i>A/T</i>					<u>Reason</u>
INTERSECTION RECONSTRUCTION, SIGNAL IMPROVEMENTS						INTERSECTION RECONSTRUCTION
Permit Num	County	Rte Num	Milepoint	Map Num	Map Cord	Location
B-7429-00	3	MD 140	5.35	C12A	862-577	@ MD 940, INTO GARRISON FOREST PLAZA. N SIDE OF RD.
<u>Description</u>	<i>1/2 change</i>					<u>Reason</u>
CONSTR 1 ENT, 175' MEDIAN, ROAD WIDENING, SIGNAL MODS, AUX LANES						ROAD WIDENING, INTERSECTION RECONSTRUCTION
Permit Num	County	Rte Num	Milepoint	Map Num	Map Cord	Location
B-7574-00	3	MD 140	5.50	C12A	862-577	0.13 MI N OF OWINGS MILLS BLVD, 0.03 MI N OF CO 718, N SIDE OF RD.
<u>Description</u>	<i>add ent</i>					<u>Reason</u>
CONSTR 1 ENT+CURB, GUTTER, & SIDEWALK (550')						NEW SIDEWALK
Permit Num	County	Rte Num	Milepoint	Map Num	Map Cord	Location
B-7023-98	3	MD 140	6.79	C12A	857-583	0.15 MI S OF DOLFIELD BLVD (CO 7367) W SIDE OF RD. INTO METRO SQUARE
<u>Description</u>	<i>1/2 change plus Prop RD @ 6.45</i>					<u>Reason</u>
CONSTRUCT 1 FULL DIRECTIONAL ENT & 1 EXIT, WIDEN & IMPROVE RD MP 6.20-6.85						ROAD WIDENING
Permit Num	County	Rte Num	Milepoint	Map Num	Map Cord	Location
B-7340-99	3	MD 140	9.80	C12A	847-596	W SIDE OF REISTERSTOWN RD (MD 140), .02 S OF VILLAGE CENTER DR
<u>Description</u>	<i>A/T</i>					<u>Reason</u>
CONSTR ENT, CLOSE EXISTING ENT						MINOR CHANGES TO ROAD



HIGHWAY INFORMATION SERVICES DIVISION

Permit Num	County	Rte Num	Milepoint	Map Num	Map Cord	Location
B-7443-00	3	MD 145	1.03	B 12	905-608	1.14 MI N.E. OF MD 45 YORK RD, N SIDE OF RD. @ HIKE & BIKE TRAIL.

31-31 ST
 Description *width change* Reason
 NEW PARKING FACILITY, SHOULDER IMPROVEMENTS + AUX LANES SHOULDER IMPROVEMENTS & NEW AUX LANES

Permit Num	County	Rte Num	Milepoint	Map Num	Map Cord	Location
B-6862-98	3	MD 151	1.60	D13D	950-507	0.09 MI S OF IS 695, E SIDE OF RD. INTO NORTH POINT STATE PARK

Description Reason
 RECONSTRUCT ENT TO DIRECTIONAL (RIGHT IN/OUT) ENT, CURB & GUTTER NEW AUX LANE, (NEW ROAD-BAY SHORE ROAD?)

Permit Num	County	Rte Num	Milepoint	Map Num	Map Cord	Location
B-7402-00	3	MD 157	3.50	D13A	941-524	@ TRAPPE RD-CO 5500, W SIDE OF RD.

2001 EXTRA
 Description *T/W change, not done* Reason
 CONSTR 1 & RECONSTR 1 ENT INTO TSAKIRIS PROP & CLOSE PORTION OF CO 5500 INT RECONSTR: REINVENTORY SEP. PORTION OF TRAPPE RD

Permit Num	County	Rte Num	Milepoint	Map Num	Map Cord	Location
B-6554-97	3	US 1	0.19	D12D	885-505	.15 MI NE OF IS 195

ST
 Description *MT - NOT YET CONSTRUCTED* Reason
 CONSTRUCT ENT ACCEL/DECEL LANES

Permit Num	County	Rte Num	Milepoint	Map Num	Map Cord	Location
B-7029-99	3	US 1	19.76	C13A	947-571	@ BROOKFIELD AVE (CO 4020)

35 ST
 Description *X/W change on CO4020* Reason
 RECONSTRUCT INTERSECTION INTERSECTION RECONSTRUCTION

Permit Num	County	Rte Num	Milepoint	Map Num	Map Cord	Location
B-7480-00	3	US 1	21.14	C13B	951-576	0.13 MI N OF CHAPEL\BAKER RDS-CO 4036/4037, E SIDE OF RD.


36 ST
 Description *Entrances done - Signal NOT turned on* Reason
 CONSTR 2 NEW ENT'S INTO PERRY HALL MARKET PL + NEW SIGNAL *STILL BAGGED* NEW SIGNAL, INTERSECTION IMPROVEMENTS?

Permit Num	County	Rte Num	Milepoint	Map Num	Map Cord	Location
B-6269-97	3	US 1 AL	1.75	D12D	893-504	.11 MI S OF VICTORY DR. !!!CALL BALTO COUNTY BEFORE SENDING THIS OUT!

2001
 Description *under construction* Reason
 CONSTRUCT ENT INTO BELTWAY BUSINESS CTR (IS THIS A PUBLIC STREET?) AC/DC LANES ENT PROP IN 98/CHECK FOR ACCESS TO CO 6777

NOT Done

Under construction




HIGHWAY INFORMATION SERVICES DIVISION

Permit Num	County	Rte Num	Milepoint	Map Num	Map Cord	Location
00-28 ST ✓ B-6767-98	3	US 40	19.45	C13D	955-553	.32 MILE EAST OF MIDDLE RIVER ROAD(CO4465)MP 19.13
<u>Description</u>						<u>Reason</u>
CONSTRUCT ENTRANCE INTO BUSINESS <i>AIT</i>						T/W CHANGE, ACCEL/DECEL
Permit Num	County	Rte Num	Milepoint	Map Num	Map Cord	Location
00-29 ST ✓ B-6981-98	3	US 40	15.35	D13A	938-543	0.15 MI E OF CHESACO AVE (CO 5069), S SIDE OF RD
<u>Description</u>						<u>Reason</u>
RECONSTRUCT 1 FULL DIRECTIONAL ENT & 150' OF AUX LA <i>Add ent - no aux lanes</i>						NEW AUX LANE
Permit Num	County	Rte Num	Milepoint	Map Num	Map Cord	Location
00-10 ST ✓ B-6937-98	3	US 40	18.96	C13D	951-552	0.17 MI W OF MIDDLE RIVER RD (CO 4465), N SIDE OF RD
<u>Description</u>						<u>Reason</u>
CONSTRUCT 1 ENT & 730' OF WIDENING, CURB, & GUTTER <i>AIT not done @ this time</i>						SHOULDER WIDENING (APPROX. 700')
Permit Num	County	Rte Num	Milepoint	Map Num	Map Cord	Location
00-41 ST ✓ B-7562-00	3	US 40	21.50	C13D	962-564	@ CO 4095-EBENEZER RD, N SIDE OF RD.
<u>Description</u>						<u>Reason</u>
CONSTR 3 ENT'S+SIDEWALK <i>AIT</i>						NEW SIDEWALK

Number of records: 25

*00-41 ST
Plu Salt Domes
On US 1*



HIGHWAY INFORMATION SERVICES DIVISION


SIGNALS FOR 2000 IMPROVEMENTS

12/05/2000

CHECK THESE SIGNALS FOR INTERSECTION CHANGES.
(FOR EXAMPLE: ACCEL/DECEL LANES OR TURN LANES.)

CO	ROUTE	MILE	MAP	COORD	LOCATION	DESCRIPTION		
CO 42 ✓ ST	3	CO	810	2.44	C12B	902-585	CO 810-TIMONIUM RD @ IS 83 (S\B RAMP) ^{5th}	NEW TRAFFIC CONTROL SIGNAL T/L
CO 43 ✓ ST	3	MD	45	5.61	C 12B	905-589	@ N ENT TO TIMONIUM FAIRGROUNDS	NEW FULL COLOR TRAFFIC SIGNAL T/L
CO 44 ✓ ST	3	MD	144	2.85	D12A	873-523	@ MD 166 ROLLING RD ADD LTL	MODIFICATION TO TRAFFIC CONTROL SIGNAL

Number of records: 3



Request for Field Inventory


FIELD SHEET

IMPR. NUMBER	ROAD NUMBER	ROAD NAME	MILEPT FROM/TO	FROM		TO		MAP NO.	COORDINATES		PREV. INV.?	REQUEST BY:	DATE:
				ROAD NUMBER	ROAD NAME OR TERMINI	ROAD NUMBER	ROAD NAME OR TERMINI		X	Y			
00-1-ST extra	CO 515	Deer Park Rd	0.00-?	MD 26	Liberty Rd (m.p. 3.36)			C-12C	849	564		WS	10-30-2000
FIELD REQUEST: Road is/was under construction												WS	10-30-2000
NOTES: T/w changes TO 0.26													

IMPR. NUMBER	ROAD NUMBER	ROAD NAME	MILEPT FROM/TO	FROM		TO		MAP NO.	COORDINATES		PREV. INV.?	REQUEST BY:	DATE:
				ROAD NUMBER	ROAD NAME OR TERMINI	ROAD NUMBER	ROAD NAME OR TERMINI		X	Y			
00-2-ST extra	OP 212	Liberty Place Rd	@	MD 26	Liberty Rd	CO 2072	Church La	C-12C	868	555		WS	10-30-2000
FIELD REQUEST: Name Check: Paskin Pl or Liberty Place Dr?Reinventory: new guard shack & gate?												WS	10-30-2000
NOTES: Already Picked up on 10/30/00													

IMPR. NUMBER	ROAD NUMBER	ROAD NAME	MILEPT FROM/TO	FROM		TO		MAP NO.	COORDINATES		PREV. INV.?	REQUEST BY:	DATE:
				ROAD NUMBER	ROAD NAME OR TERMINI	ROAD NUMBER	ROAD NAME OR TERMINI		X	Y			
00-3-ST extra	CO 3940	Raphel Rd	@	IS 95				C-13B	968	577		WS	10-30-2000
FIELD REQUEST: What is the correct spelling of this road: Raphel or Raphael?												WS	10-30-2000
NOTES: RAPHEL RD													

IMPR. NUMBER	ROAD NUMBER	ROAD NAME	MILEPT FROM/TO	FROM		TO		MAP NO.	COORDINATES		PREV. INV.?	REQUEST BY:	DATE:
				ROAD NUMBER	ROAD NAME OR TERMINI	ROAD NUMBER	ROAD NAME OR TERMINI		X	Y			
00-4-ST extra	IS 95	@ Exit #47			ramp #3 & #7		from/to I-195	D-12D	883	911		WS	10-30-2000
FIELD REQUEST: Do these ramps intersect w/I-95 on, before, or after the bridges (struc #3253)?												WS	10-30-2000
NOTES: What is the structure type @ m.p. 1.86 change alignment of Ramp 3 only; Was probably a C&D but unable to verify since a sound wall is now in place													




Request for Field Inventory

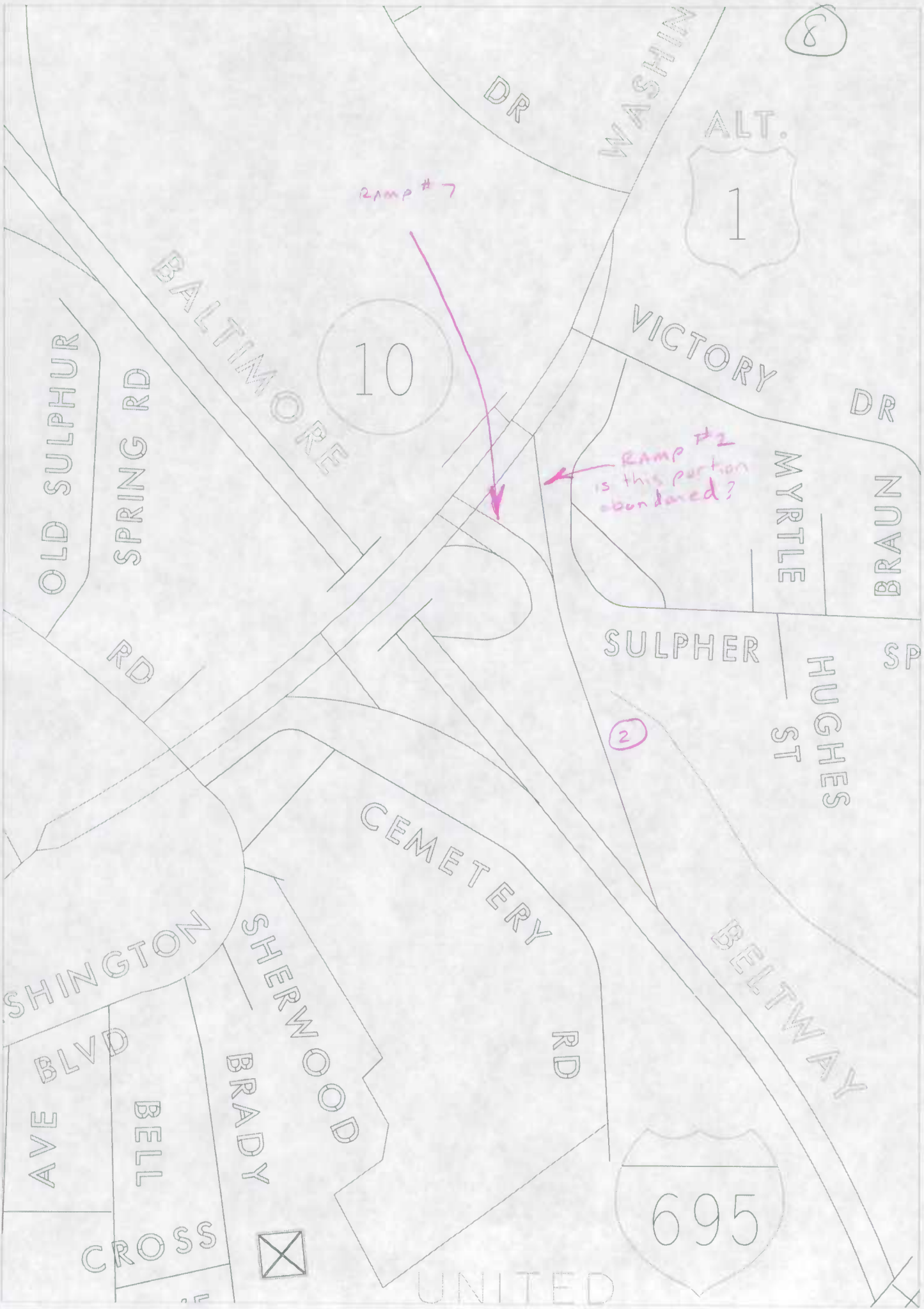
FIELD SHEET

IMPR. NUMBER	ROAD NUMBER	ROAD NAME	MILEPT FROM/TO	FROM		TO		MAP NO.	COORDINATES		PREV. INV.?	REQUEST BY:	DATE:
				ROAD NUMBER	ROAD NAME OR TERMINI	ROAD NUMBER	ROAD NAME OR TERMINI		X	Y			
00-5-ST extra	MD 139	Charles St	2.38- 2.50	.12 N OF CO 1426	NORTH WIND RD	.06 N OF CO 1409	BOYCE AVE	C-12B	905	570			
FIELD REQUEST	What is the median type & what is the speed limit coming from the city to the county?											WS	10-30-2000
NOTES: 4' Median - 1 st SL sign @ 1.85													

IMPR. NUMBER	ROAD NUMBER	ROAD NAME	MILEPT FROM/TO	FROM		TO		MAP NO.	COORDINATES		PREV. INV.?	REQUEST BY:	DATE:
				ROAD NUMBER	ROAD NAME OR TERMINI	ROAD NUMBER	ROAD NAME OR TERMINI		X	Y			
00-6-ST extra	IS 695	Exit #10	@	US 1	Washington Blvd			D-12D	893	515			
FIELD REQUEST	Is ramp #7 part of ramp #2 or is it rebuilt? (See attached)											WS	10-30-2000
NOTES: Ramp 7 is gone; now all ramp 2													

IMPR. NUMBER	ROAD NUMBER	ROAD NAME	MILEPT FROM/TO	FROM		TO		MAP NO.	COORDINATES		PREV. INV.?	REQUEST BY:	DATE:
				ROAD NUMBER	ROAD NAME OR TERMINI	ROAD NUMBER	ROAD NAME OR TERMINI		X	Y			
00-7-ST extra	IS 70		2.21- 2.39	.14 W OF CO 2000	ROLLING RD	.04 E OF CO 2000	ROLLING RD	D-12A	870	535			
FIELD REQUEST	What is the correct number of through lanes?											WS	10-30-2000
NOTES: Change only between 1.97 & 2.39 lanes are correct													





OLD SULPHUR

RD
SPRING RD

BALTIMORE

10

DR

WASHIN

ALT.

1

VICTORY

DR

MYRTLE

BRAUN

SULPHER

SP

HUGHES
ST

2

CEMETERY

RD

BELTWAY

SHINGTON

AVE BLVD

BELL


CROSS

BRADY

SHERWOOD




UNITED



8

RAMP #7

RAMP #2
is this portion
abandoned?



Request for Field Inventory


FIELD SHEET

IMPR. NUMBER	ROAD NUMBER	ROAD NAME	MILEPT FROM/TO	FROM		TO		MAP NO.	MAP DESIGNATION		PREV. INV.?	REQUEST BY:	DATE:	
				ROAD NUMBER	ROAD NAME OR TERMINI	ROAD NUMBER	ROAD NAME OR TERMINI		X	Y				
00-1 ST	MD 2	Solomons Island Rd S	11.59 10.85 11.78		MD 2H		MD 765J	0.20 mile south of Calvert Beach Rd	1-13 J 13	940	231	Y		
FIELD REQUEST												WS	11/28/2000	
NOTES: A/H												CA4645181		
Construct new Park and Ride														

IMPR. NUMBER	ROAD NUMBER	ROAD NAME	MILEPT FROM/TO	FROM		TO		MAP NO.	MAP DESIGNATION		PREV. INV.?	REQUEST BY:	DATE:	
				ROAD NUMBER	ROAD NAME OR TERMINI	ROAD NUMBER	ROAD NAME OR TERMINI		X	Y				
00-2 ST	MD 231	Hallowing Point Rd	3.50-3.51					Opposite Calvert Co Fairgrounds	1-12 J 13	909	251	Y		
FIELD REQUEST												WS	11/28/2000	
NOTES: Tie in PARK & Ride												CA4525181		
Construct new Park and Ride														


IMPR. NUMBER	ROAD NUMBER	ROAD NAME	MILEPT FROM/TO	FROM		TO		MAP NO.	MAP DESIGNATION		PREV. INV.?	REQUEST BY:	DATE:	
				ROAD NUMBER	ROAD NAME OR TERMINI	ROAD NUMBER	ROAD NAME OR TERMINI		X	Y				
00-3 ST	MD 765X	Creston La	0.00-0.25		MD 765Y			Patuxent Point Pkwy	J 13	953	188	Y		
FIELD REQUEST												WS	11/28/2000	
NOTES: T change; ADD SW; NOT EXT												CA4495171		
Extend Road														

IMPR. NUMBER	ROAD NUMBER	ROAD NAME	MILEPT FROM/TO	FROM		TO		MAP NO.	MAP DESIGNATION		PREV. INV.?	REQUEST BY:	DATE:
				ROAD NUMBER	ROAD NAME OR TERMINI	ROAD NUMBER	ROAD NAME OR TERMINI		X	Y			
FIELD REQUEST													
NOTES:													



HIGHWAY INFORMATION SERVICES DIVISION


Permit Num	County	Rte Num	Milepoint	Map Num	Map Cord	Location	Reason
00-457 ✓ C-6215-96	4	MD 2	3.13 1.81	J13	956-190	.38 MI N OF DOWELL RD (MD 2V) (1.21)	2001
Description A/T CONSTRUCT ENT INTO FOREST HILLS SUBDIVISION							ACCEL/DECEL LANES
00-557 ✓ C-6665-98	4	MD 2	7.86	J13	954-216	.43 MILE NORTH OF WHITE SANDS RD(MD 2-P)	2001
Description CONSTRUCT NEW RD(LAURA LANE) -no Rd							NEW ROAD
00-657 ✓ C-7531-00	4	MD 2	18.34	I 13	918-253	0.08 MI S OF DUKE ST-CO 208, E SIDE OF ROAD.	2001
Description A/T WIDEN 160' OF ROAD							ROAD WIDENING POSSIBLE AUX LANES
00-757 ✓ C-7348-99	4	MD 2	28.23	J13 H-12	913-303	DALRYMPLE RD-CO 23, E SIDE OF SOLOMONS ISLAND RD	
Description T/w change. ADD SS CONSTR 1 WB RIGHT TURN LANE ON DALRYMPLE RD							NEW AUX LANE, RD WIDENING
00-857 ✓ C-7250-99	4	MD 4	33.16	J13 H-12	951-180 896-323	NB MD 4 @ WARD ROAD-CO 124, E SIDE OF ROAD.	
Description A/T .04 MI OF DECELERATION LANE INTO CVS DUNKIRK STORE IN THE SE QUADRANT							.04 MI OF DECELERATION LANE
00-957 ✓ C-6980-98	4	MD 231	1.84 3.02	I 12	893-246	0.28 MI E OF ADELINA RD-MD 508, E SIDE OF RD.	
Description T/w + c, new shw CONSTR 1 30' PUBLIS RD (THUNDER HILL DR) INTO THUNDER HILL SUBDIVISION							NEW ROAD
00-1057 ✓ C-6995-98	4	MD 262	3.67	H 12	889-302	0.19 MI W OF MD 4, N SIDE OF MARLBORO RD (MD 262)	
Description T/w Tie in PROP RD CONSTR 1 25' PUBLIC RD ENT (CHRISTMAS TREE LA) INTO COX CHOICE SUBDIVISION							NEW ROAD



HIGHWAY INFORMATION SERVICES DIVISION

Permit Num	County	Rte Num	Milepoint	Map Num	Map Cord	Location
C-6587-97	4	MD 263	2.61	113	925-283	.25 MILE EAST OF EMMANUEL CHURCH RD <i>CO 35</i>
Description <i>A/T</i>		Reason				
CONSTRUCT NEW ROAD (LEKA DR) INTO LEKA FARM SUBDIVISION			NEW ROAD (PROPOSED IN 1998 ENT BUILT 1999)			
C-7152-99	4	MD 264	4.02 3.16	J 13	927-228	0.66 MI S OF HANCE RD-CO 105, W SIDE OF RD.
Description <i>T/W+L, new lno - OP</i>		Reason				
CONSTR PUBLIC RD (MILL'S POND DR)+AUX LA'S INTO MILL'S POND SUBDIVISION			NEW ROAD & AUX LANES			
C-7217-99	4	MD 264	4.66 4.20	113	923-230	0.12 MI N OF BALL RD-CO 117, W SIDE OF RD. MP 7.78
Description <i>A/T</i>		Reason				
CONSTR PUBLIC RD (OAKDALE LA) INTO OAKDALE FARM SUBDIVISION			NEW ROAD+CURB			
C-7474-00	4	MD 265	0.13	J 13	944-206	0.47 MI S OF ROSS RD-CO 64, E SIDE OF RD.
Description <i>PROP</i>		Reason				
CONSTR NEW ROAD (CONSTITUTION DR) ONTO OLD GLORY SUBDIVISION			NEW ROAD			
C-7150-99	4	MD 765	0.89	J 13	946-227	MP 0.80 TO 1.30, BOTH SIDES OF RD. -SANDHILL CT, MADELINE DR, WINDMILL
Description <i>T/W change - Put New Rds</i>		Reason				
CONSTR 3 PUBLIC RD ENT'S INTO PARRAN'S CHOICE & GRANT SUBDIVISIONS			3 NEW ROADS+NEW AUX LANES & OTHER ROAD IMPROVEMENTS			
C-7347-99	4	MD 765 Q	1.23	J 13	955-190	0.32 MI S OF MD 2-U (COSTER RD), E SIDE OF RD.
Description <i>A/T - NOT THERE</i>		Reason				
CONSTR 1 PUBLIC ROAD @ MILL CREEK MIDDLE SCHOOL			NEW ROAD-MARGARET TAYLOR ROAD			

Number of records: 13



HIGHWAY INFORMATION SERVICES DIVISION

SIGNALS FOR 2000 IMPROVEMENTS


11/28/2000

CHECK THESE SIGNALS FOR INTERSECTION CHANGES.
(FOR EXAMPLE: ACCEL/DECEL LANES OR TURN LANES.)

CO	ROUTE	MILE	MAP	COORD	LOCATION	DESCRIPTION
4	MD 2 A/T	18.24	I 13	919-257	@ MONITOR WAY-CO 823	NEW FULL COLOR TRAFFIC CONTROL SIGNAL

Number of records: 1

✓
00-1751



Request for Field Inventory

FIELD SHEET


IMPR. NUMBER	ROAD NUMBER	ROAD NAME	MILEPT FROM/TO	FROM		TO		MAP NO.	COORDINATES		PREV. INV.?	REQUEST BY:	DATE:
				ROAD NUMBER	ROAD NAME OR TERMINI	ROAD NUMBER	ROAD NAME OR TERMINI		X	Y			
00-EX #1	MD 765Q	H G Trueman Rd	0.00-5.91	MD 2V	Dowell Rd	MD 2	Solomons Island Rd	J-13	955	188	Y		
FIELD REQUEST: Reinventory road												WS	11/28/2000
NOTES: * MP 1.38 changed to 1.34 T/w changed, ADD S/L signs, T/L, ent's													

IMPR. NUMBER	ROAD NUMBER	ROAD NAME	MILEPT FROM/TO	FROM		TO		MAP NO.	COORDINATES		PREV. INV.?	REQUEST BY:	DATE:
				ROAD NUMBER	ROAD NAME OR TERMINI	ROAD NUMBER	ROAD NAME OR TERMINI		X	Y			
00-EX #2	MD 765Y	Swaggers Point Rd?	0.05-0.12	CO 767	Patuxent Point Rd	CO 229	Swaggers Point Rd?	J 13	953	188	Y		
FIELD REQUEST: Is this name spelled SWAGGERS or SWAGGLERS, Point Rd? Also check CO 229.												WS	11/28/2000
NOTES: CO229 - Signed SWAGGERS POINT RD - TIE IN OPI94 MD 765Y CORRECTED SP. OF RD NAME FOR MD 765X; TIE MD 2/4; OP 816; MD 765X; CO 767; OP 762; CO 229 Signed SWAGGERS PT. RD													

* CO 229 is actually 0.36 in length not 0.43. CO 229 STARTS @ 0.07

IMPR. NUMBER	ROAD NUMBER	ROAD NAME	MILEPT FROM/TO	FROM		TO		MAP NO.	COORDINATES		PREV. INV.?	REQUEST BY:	DATE:
				ROAD NUMBER	ROAD NAME OR TERMINI	ROAD NUMBER	ROAD NAME OR TERMINI		X	Y			
00-EX #3	MD 761	Old section MD 263	0.00-0.21		Ent to middle school	MD 263	Plum Point Rd at 1.81	I 13	919	279	Y		
FIELD REQUEST: Reinventory, GPS, Tie in road, starting at MD 263 at 1.64 (shown as school entrance). Entrance is part of MD 761, and is maintained by the SHA district (per Frank Coxon). Section was erroneously removed from MD 761 inventory. ***See Attached***												WS	11/28/2000
NOTES: Signed OLD PLUM POINT RD													

IMPR. NUMBER	ROAD NUMBER	ROAD NAME	MILEPT FROM/TO	FROM		TO		MAP NO.	COORDINATES		PREV. INV.?	REQUEST BY:	DATE:
				ROAD NUMBER	ROAD NAME OR TERMINI	ROAD NUMBER	ROAD NAME OR TERMINI		X	Y			
00-EX #4	MD 506	Sixes Rd	1.17					J 13	912	240	N		
FIELD REQUEST: New public road connection: "Harvest Grove La".												WS	11/28/2000
NOTES: T/w & L, new Inv													



280
340

JOMES ISLAND MD 2 AND 4

263

761

This is part of md 761

PLUM POINT MIDDLE SCHOOL

1
PLUM POINT ELEMENTARY SCHOOL

BELHA WAY

COX ROAD

WOODLOW CT

WOODLOW DRIVE

SYCAMORE PL

JUNIPER

LADY

FENWICKE CT

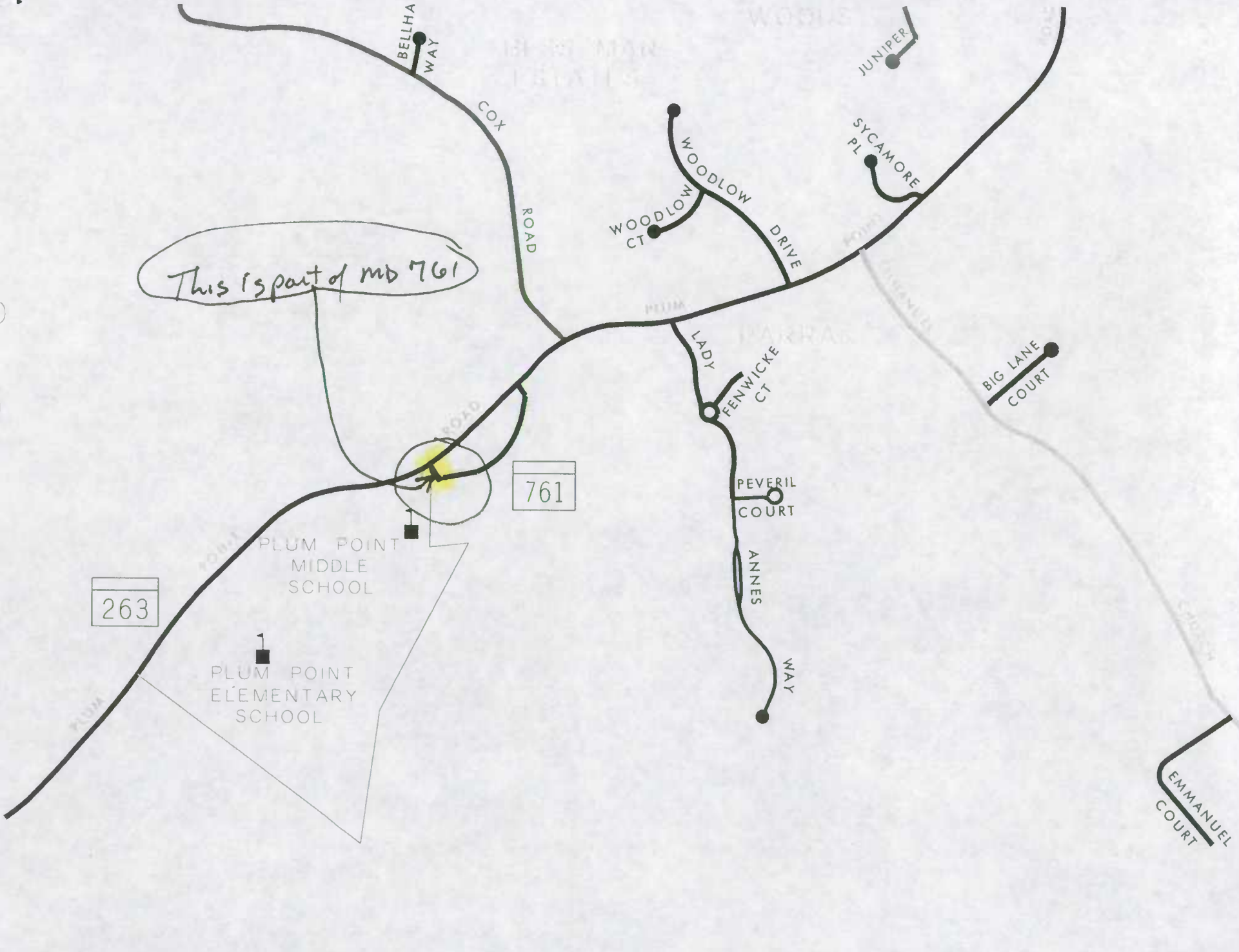
PEVERIL COURT


ANNES

WAY

BIG LANE COURT

EMMANUEL COURT





CAROLINE
2000
IMPROVEMENTS

County: Caroline

2000 STATE IMPROVEMENTS

HISD - SHA

Request for Field Inventory

FIELD SHEET

IMPR. NUMBER	ROAD NUMBER	ROAD NAME	MILEPT FROM/TO	FROM		TO		MAP DESIGNATION		PREV. INV.?	REQUEST BY:	DATE:
				ROAD NUMBER	ROAD NAME OR TERMINI	ROAD NUMBER	ROAD NAME OR TERMINI	MAP NO.	COORDINATES X Y			
1/31 00-1-ST	MD 16	Harmony Rd	1.10-9.29	MD 331	Main St	CO 160	Two Johns Rd	H-15 G-15	1112	323	Y	
FIELD REQUEST	Milling and Resurfacing										WS	11-21-00
NOTES:	RESURFACED A/T											
	CO5565177											

IMPR. NUMBER	ROAD NUMBER	ROAD NAME	MILEPT FROM/TO	FROM		TO		MAP DESIGNATION		PREV. INV.?	REQUEST BY:	DATE:
				ROAD NUMBER	ROAD NAME OR TERMINI	ROAD NUMBER	ROAD NAME OR TERMINI	MAP NO.	COORDINATES X Y			
1/31 00-2-ST	MD 314	Sunset Ave	0-0.98	MU 215	Sunset Ave (back)		Struc #5011 Choptank River	F-16	1137	418	Y	
FIELD REQUEST	Urban Street Reconstruction										WS	11-21-00
NOTES:	(00-92) T/W CHG - SI											
	In Greensboro-(72)											
	CO5435189											

IMPR. NUMBER	ROAD NUMBER	ROAD NAME	MILEPT FROM/TO	FROM		TO		MAP DESIGNATION		PREV. INV.?	REQUEST BY:	DATE:
				ROAD NUMBER	ROAD NAME OR TERMINI	ROAD NUMBER	ROAD NAME OR TERMINI	MAP NO.	COORDINATES X Y			
1/31 00-2 ST CON'T	MD 480	MAIN ST	8.11-8.39	MU 0120	MAPLE AVE	MU 0045	CEDAR LA	F16	1137	418	Y	
FIELD REQUEST	Urban Street Reconstruction										WS	11-21-00
NOTES:	T/W CHG SI											
	In Greensboro-(72)											
	WAS NOT REPORTED UNDER CONTRACT CO5435189 REPORTED BY GREENSBORO											

IMPR. NUMBER	ROAD NUMBER	ROAD NAME	MILEPT FROM/TO	FROM		TO		MAP DESIGNATION		PREV. INV.?	REQUEST BY:	DATE:
				ROAD NUMBER	ROAD NAME OR TERMINI	ROAD NUMBER	ROAD NAME OR TERMINI	MAP NO.	COORDINATES X Y			
1/31 00-3-ST	MD 404	Shore Hwy	1.90-5.60	MD 404 AL	Hillsboro Rd	MD 404 BU	Meeting House Rd	F-15\16	1109	396	Y	
FIELD REQUEST	Safety and Resurfacing										WS	11-21-00
NOTES:	T/W CHG (4.52-4.69) AWD ADD MM 9,10,11,12 SI											
	CO5375177											

ADD chye 7.24
5.6

1 2

1000
1000
1000

Request for Field Inventory

FIELD SHEET

FROM	TO	MAP DESIGNATION
------	----	-----------------

IMPR. NUMBER	ROAD NUMBER	ROAD NAME	MILEPT FROM/TO	ROAD NUMBER	ROAD NAME OR TERMINI	ROAD NUMBER	ROAD NAME OR TERMINI	MAP NO.	COORDINATES		PREV. INV.?
									X	Y	
00-4-ST	MD 404	Shore Hwy	9.50-11.02	0.06 mi W of CO 236	Sharp Rd	MD 16	Harmony Rd	F-16 G-16	1132	380	Y

REQUEST BY: DATE:

FIELD REQUEST	Safety and Resurfacing										WS	11-21-00
---------------	-------------------------------	--	--	--	--	--	--	--	--	--	----	----------

NOTES: RESURFACED A/T From end of divided section CO5555177

IMPR. NUMBER	ROAD NUMBER	ROAD NAME	MILEPT FROM/TO	ROAD NUMBER	ROAD NAME OR TERMINI	ROAD NUMBER	ROAD NAME OR TERMINI	MAP NO.	COORDINATES		PREV. INV.?
									X	Y	
00-5-ST	MD 619	Sixth St	0.00-0.67	MU 9050	5th Ave	MU 45	Caroline St	F-16	1132	383	Y

REQUEST BY: DATE:

FIELD REQUEST	Urban Street Reconstruction										WS	11-21-00
---------------	------------------------------------	--	--	--	--	--	--	--	--	--	----	----------

NOTES: .00-48 RECONSTRUCTED A/T In Denton-(44) CO5445184 .48-67 T/W CH 6

IMPR. NUMBER	ROAD NUMBER	ROAD NAME	MILEPT FROM/TO	ROAD NUMBER	ROAD NAME OR TERMINI	ROAD NUMBER	ROAD NAME OR TERMINI	MAP NO.	COORDINATES		PREV. INV.?
									X	Y	

REQUEST BY: DATE:

FIELD REQUEST												
---------------	--	--	--	--	--	--	--	--	--	--	--	--


NOTES:

IMPR. NUMBER	ROAD NUMBER	ROAD NAME	MILEPT FROM/TO	ROAD NUMBER	ROAD NAME OR TERMINI	ROAD NUMBER	ROAD NAME OR TERMINI	MAP NO.	COORDINATES		PREV. INV.?
									X	Y	

REQUEST BY: DATE:

FIELD REQUEST												
---------------	--	--	--	--	--	--	--	--	--	--	--	--

NOTES:



HIGHWAY INFORMATION SERVICES DIVISION

Access Permits for State Improvements

11/21/2000


Page 1 of 1

Permit Num	County	Rte Num	Milepoint	Map Num	Map Cord	Location
CO-7011-98	5	MD 313	25.08	F 16	1142-416	@ MD 314 (SE CORNER), IN GREENSBORO (72)
<i>1/31</i> Description	<i>A/T (REBUILT SAME)</i>					Reason
2 NEW CHANNELIZED ENTRANCES, MOVE WATER MAIN						REBUILD SHOULDERS, & ROAD, & MOVE WATER MAIN
Permit Num	County	Rte Num	Milepoint	Map Num	Map Cord	Location
CO-7312-99	5	MD 619	0.99	F 16	1137-388	JUST S OF MD 404, E SIDE OF RD. FROM FLEETWOOD RD TO MD 404 WB RAMP
<i>1/31</i> Description	<i>T/W CHG MP .95 - 1.02 SEE INV. IN DENTON - (44)</i>					Reason
CONSTR CTLWIDEN ROAD, FOR THE PROPOSED BURGER KING						NEW AUX LANE + 300' OF ROAD WIDENING/IMPROVEMENT

00-6 ST

00-7 ST

Number of records: 2




Request for Field Inventory

FIELD SHEET

IMPR. NUMBER	ROAD NUMBER	ROAD NAME	MILEPT FROM/TO	FROM		TO		MAP NO.	COORDINATES		PREV. INV.?	REQUEST BY:	DATE:
				ROAD NUMBER	ROAD NAME OR TERMINI	ROAD NUMBER	ROAD NAME OR TERMINI		X	Y			
00-EX #1	MD 307	WILLIAMSBURG RD	@ .53	AT MD 313	FEDERALSBURG HWY			H16	1142	372	YES		
FIELD REQUEST: GPS ROUNDABOUT; NOT DONE DURING IMPROVEMENT CYCLE												AL	03/29/2000
NOTES: SEE GPS													

IMPR. NUMBER	ROAD NUMBER	ROAD NAME	MILEPT FROM/TO	FROM		TO		MAP NO.	COORDINATES		PREV. INV.?	REQUEST BY:	DATE:
				ROAD NUMBER	ROAD NAME OR TERMINI	ROAD NUMBER	ROAD NAME OR TERMINI		X	Y			
00-EX #2	MD 311	Henderson Rd	3.87-5.02	From CO20	Gooden Rd			E-16	1151	458	Yes		
FIELD REQUEST: BRIDGE INSPECTION IS CORRECT! Locate 2 structures @ approx. 4.18 & 5.02. Locate, Measure and Identify structures												WS	11/21/2000
NOTES: Office of bridge inspection says that struc #5025 is @ 4.18 over Coolspring and a small struc (2-36" pipes) @ 5.02 SPRINKLER # 0502500 (8-48" RCP) @ MP 4.18 - SEE DIG PHOTOS # 13,14 2-36" CONCRETE PIPES @ MP 5.02 IS NOT A STRUCTURE - INVENTORY CORRECTED SEE DIG PHOTO # 15													

IMPR. NUMBER	ROAD NUMBER	ROAD NAME	MILEPT FROM/TO	FROM		TO		MAP NO.	COORDINATES		PREV. INV.?	REQUEST BY:	DATE:
				ROAD NUMBER	ROAD NAME OR TERMINI	ROAD NUMBER	ROAD NAME OR TERMINI		X	Y			
FIELD REQUEST:													
NOTES:													



Request for Field Inventory


FIELD SHEET

IMPR. NUMBER	ROAD NUMBER	ROAD NAME	MILEPT FROM/TO	FROM		TO		MAP NO.	COORDINATES		PREV. INV.?	REQUEST BY:	DATE:		
				ROAD NUMBER	ROAD NAME OR TERMINI	ROAD NUMBER	ROAD NAME OR TERMINI		X	Y					
00-1 ST	MD 26	LIBERTY RD	1.10-2.08	CO 275	FRANKLINVILLE RD	X	TAYLORSVILLE SIGN	C-10 C-11	775	593	Y	JMK	12/08/2000		
FIELD REQUEST												RECONSTRUCTED INTERSECTION. VERIFY INVENTORY. T/W CHANGES?		JMK	12/08/2000
NOTES: T/w changes ADD LTZ'S															

IMPR. NUMBER	ROAD NUMBER	ROAD NAME	MILEPT FROM/TO	FROM		TO		MAP NO.	COORDINATES		PREV. INV.?	REQUEST BY:	DATE:		
				ROAD NUMBER	ROAD NAME OR TERMINI	ROAD NUMBER	ROAD NAME OR TERMINI		X	Y					
00-2 ST	MD 27	RIDGE RD	13.66-17.85	CO 285	NICODEMUS RD	OP 1249	MONTPELIER RD	B-11	790	815	Y	JMK	12/08/2000		
FIELD REQUEST												SAFETY IMPROVEMENTS AND RESURFACING. VERIFY INVENTORY. T/W CHANGES?		JMK	12/08/2000
NOTES: T/w changes															

IMPR. NUMBER	ROAD NUMBER	ROAD NAME	MILEPT FROM/TO	FROM		TO		MAP NO.	COORDINATES		PREV. INV.?	REQUEST BY:	DATE:		
				ROAD NUMBER	ROAD NAME OR TERMINI	ROAD NUMBER	ROAD NAME OR TERMINI		X	Y					
00-3 ST	MD 97	LITTLESTOWN PIKE	19.42-20.33	CO 1327	OLD MEADOW BRANCH RD	MD 496	BACHMAN VALLEY RD	A-11 B 11	800	650	Y	JMK	12/08/2000		
FIELD REQUEST												SAFETY IMPROVEMENTS AND RESURFACING. VERIFY INVENTORY. T/W CHANGES?		JMK	12/08/2000
NOTES: T/w changes 19.42 to 19.76 ; no rd imp. made after 1980															

IMPR. NUMBER	ROAD NUMBER	ROAD NAME	MILEPT FROM/TO	FROM		TO		MAP NO.	COORDINATES		PREV. INV.?	REQUEST BY:	DATE:		
				ROAD NUMBER	ROAD NAME OR TERMINI	ROAD NUMBER	ROAD NAME OR TERMINI		X	Y					
00-4 ST	MD 140	BALTIMORE BLVD	7.59-9.62	CO 506	OLD BALTIMORE RD	CO 368	ENGLAR RD	B-11	810	630	Y	JMK	12/08/2000		
FIELD REQUEST												SAFETY IMPROVEMENTS, WIDENING, AUX. LANES AND RESURFACING. VERIFY INVENTORY. T/W CHANGES?		JMK	12/08/2000
NOTES: T/w changes															



HIGHWAY INFORMATION SERVICES DIVISION

Access Permits for State Improvements


12/15/2000

Page 1 of 1

Permit Num	County	Rte Num	Milepoint	Map Num	Map Cord	Location
CL-7449-00	6	MD 27	0.81	C 10	755-558	@ RIDGE AVE-MT AIRY SHOPPING CENTER, N SIDE OF RD.
✓ Description <i>Under construction</i> 2001 IMP CONSTR AUX LANE & INTERSECTION IMPROVEMENTS Reason NEW AUX LANES, INTERSECTION IMPROVEMENTS						
Permit Num	County	Rte Num	Milepoint	Map Num	Map Cord	Location
CL-7255-99	6	MD 27	17.73	B11	800-692	.30 MI S OF BOND ST INTO WESTMINSTER HIGHLANDS SUBDIVISION ON E SIDE
✓ Description <i>plu rd only. Lanes not done yet</i> 2001 Imp 35' WIDE PUBLIC ST (BYFIELD ROAD) AND ADD LT LANE ON MD 27 Reason CONSTRUCT BYFIELD RD AND LT LANE ON MD 27						
Permit Num	County	Rte Num	Milepoint	Map Num	Map Cord	Location
CL-7297-99	6	MD 30	0.17	B 11	844-638	0.17 MI N OF BALTO/CARROLL COUNTY LINE
✓ Description <i>T/w change</i> CONSTR 2 ENT INTO 7-11 CONVIENCE STORE + 345' OF SHOULDER RECONSTR Reason 300+ SHOULDER WIDENING/RECONSTRUCTION						
Permit Num	County	Rte Num	Milepoint	Map Num	Map Cord	Location
CL-7476-00	6	MD 30	4.45	A 11	837-656	@ EAGLE RIDGE CT-MU 27 (HAMPSTEAD 74), W SIDE OF RD.
✓ Description <i>see also 00-27 CO, 00-28 CO & 00-29 CO</i> CONSTR 1 PUBLIC ST (BRODBECK RD) INTO NORTH CARROLL PLAZA S.C. Reason NEW ROAD + AUX LANES & SIGNAL MODS @ MD 27						
Permit Num	County	Rte Num	Milepoint	Map Num	Map Cord	Location
CL-7335-99	6	MD 32	13.33	B-11	807-613	N SIDE OF SYKESVILLE RD .19 E OF GROVE LA
✓ Description <i>T/w changes add Ent.</i> CONSTR 1 ENT INTO RAINBOW AND REASONS DAYCARE Reason WIDENING OF RD, ACCEL/DECEL LANES						
Permit Num	County	Rte Num	Milepoint	Map Num	Map Cord	Location
CL-6598-97	6	MD 850 G	0.74	C11	805-575	MD 850-G, .30 MI. EAST OF LINTON RD (CO 663)
✓ Description <i>plu as OP T/w-6; new Inv</i> OP1274 CONSTRUCT PUBLIC STREET (GERA WAY) INTO SUMNERS HOLLOW Reason NEW ROAD, PROPOSED IN 1998						
Permit Num	County	Rte Num	Milepoint	Map Num	Map Cord	Location
CL-6820-98	6	MD 850 H	1.29	C11	795-581	.05+- MILE WEST OF JIM PICKETT ROAD(CO 920)
✓ Description <i>also see 00-16 CO (Tied in)</i> CONSTR PUBLIC STREET (RED CEDAR COURT) INTO CEDAR GROVE SUBDIVISION Reason CO 00-16						

Number of records: 7

00-5-55
15-20-55
00-6-55
15-7-55
15-8-00
15-6-00
15-0-00



HIGHWAY INFORMATION SERVICES DIVISION


SIGNALS FOR 2000 IMPROVEMENTS

12/11/2000

CHECK THESE SIGNALS FOR INTERSECTION CHANGES.
(FOR EXAMPLE: ACCEL/DECEL LANES OR TURN LANES.)

CO	ROUTE	MILE	MAP	COORD	LOCATION	DESCRIPTION
00-11 ST ✓ 6	MD 26 (00-1)	1.76	C10	777-592	@ MD 27-RIDGE RD ADD LTZ'S	MODIFICATION OF TRAFFIC SIGNAL: NEW LEFT TUR
00-12 ST ✓ 6	MD 27	21.67	B11	814-644	@ MD 482 A/T	MODIFICATION TO TRAFFIC SIGNAL
SEE 00-7 ST ✓ 6	MD 30	4.53	A 11	838-656	@ (RELOC) CO 156-BRODBECK RD/EAGLE RIDGE	NEW TRAFFIC CONTROL SIGNAL
00-13 ST ✓ 6	MD 31 A/T	9.60	B11	798-640	@ MD 140	NEW SIGNAL, MOVED LEFT TURN SIGNALS
00-14 ST ✓ 6	MD 97 A/T	15.49	B11	806-631	@ CROSSROADS SQUARE SHOPPING CENTER E	MODIFICATION OF TRAFFIC SIGNAL
00-15 ST ✓ 6	MD 97 A/T	15.61	B11	806-631	MALCOLM DR @ MD 140 BALTIMORE BLVD	MODIFICATION TO EXISTING TRAFFIC CONTROL SIG
SEE 00-4 ST ✓ 6	MD 140	9.62	B11	810-630	@ ENGLAR RD	MODIFICATION OF TRAFFIC SIGNAL: INSTALLED NEW
00-16 ST ✓ 6	MD 140	12.34	B11	793-640	@ MD 832 HUGHS SHOP RD to T/L	UPGRADE TRAFFIC SIGNAL TO FULLY ACTUATED
00-17 ST ✓ 6	MD 140	10.04	B11	803-640	@ SULLIVAN RD-MU 488 (155 WESTMINSTER) A/T	MODIFY EXISTING TRAFFIC SIGNAL
00-18 ST ✓ 6	MD 140	10.24	B11	802-640	N OF SULLIVAN RD-MU 488 A/T	MODIFY EXISTING ADVANCED FLASHING SIGNAL
00-19 ST ✓ 6	MU 335 Malcolm Dr. Westminster ADD T/L LTZ	0.23	B 11	805-635	@ CENTER ST-CO 1427	NEW FULL COLOR TRAFFIC SIGNAL

Number of records: 11



Extras


Request for Field Inventory

IMPR. NUMBER	ROAD NUMBER	ROAD NAME	MILEPT FROM/TO	FROM		TO		MAP DESIGNATION			PREV. INV.?	REQUEST BY:	DATE:	
				ROAD NUMBER	ROAD NAME OR TERMINI	ROAD NUMBER	ROAD NAME OR TERMINI	MAP NO.	COORDINATES					
									X	Y				
2000 EX#1 ST	MD 32	W MAIN ST	18.08-18.81	MU 0434	PENNSYLVANIA AVE	MD 31	NEW WINDSOR RD	B-11	800	635	YES	JMK	12/13/2000	
FIELD REQUEST											VERIFY INVENTORY. CONSTRUCTION JUST COMPLETED.		JMK	12/13/2000
NOTES: <i>T change @ 18.06, ADD RT</i>														

IMPR. NUMBER	ROAD NUMBER	ROAD NAME	MILEPT FROM/TO	FROM		TO		MAP DESIGNATION			PREV. INV.?	REQUEST BY:	DATE:
				ROAD NUMBER	ROAD NAME OR TERMINI	ROAD NUMBER	ROAD NAME OR TERMINI	MAP NO.	COORDINATES				
									X	Y			
FIELD REQUEST													
NOTES:													

IMPR. NUMBER	ROAD NUMBER	ROAD NAME	MILEPT FROM/TO	FROM		TO		MAP DESIGNATION			PREV. INV.?	REQUEST BY:	DATE:
				ROAD NUMBER	ROAD NAME OR TERMINI	ROAD NUMBER	ROAD NAME OR TERMINI	MAP NO.	COORDINATES				
									X	Y			
FIELD REQUEST													
NOTES:													

IMPR. NUMBER	ROAD NUMBER	ROAD NAME	MILEPT FROM/TO	FROM		TO		MAP DESIGNATION			PREV. INV.?	REQUEST BY:	DATE:
				ROAD NUMBER	ROAD NAME OR TERMINI	ROAD NUMBER	ROAD NAME OR TERMINI	MAP NO.	COORDINATES				
									X	Y			
FIELD REQUEST													
NOTES:													



Request for Field Inventory

FIELD SHEET


IMPR. NUMBER	ROAD NUMBER	ROAD NAME	MILEPT FROM/TO	FROM		TO		MAP NO.	MAP DESIGNATION		PREV. INV.?	REQUEST BY:	DATE:
				ROAD NUMBER	ROAD NAME OR TERMINI	ROAD NUMBER	ROAD NAME OR TERMINI		X	Y			
00-1-ST	US 40	Pulaski Hwy	1.18-4.42	MD 222	Perryville Rd	MD 7 C	Philadelphia Rd	B 15	1062	634	Y	WS	11/21/2000
FIELD REQUEST												WS	11/21/2000
NOTES: T/W CHG ON SHOS - "6" TO "I" / in Perryville(117) REMOVE ONE RTL @ MP 3.90 SJ													

IMPR. NUMBER	ROAD NUMBER	ROAD NAME	MILEPT FROM/TO	FROM		TO		MAP NO.	MAP DESIGNATION		PREV. INV.?	REQUEST BY:	DATE:
				ROAD NUMBER	ROAD NAME OR TERMINI	ROAD NUMBER	ROAD NAME OR TERMINI		X	Y			
00-2-ST	US 40	Pulaski Hwy	8.30-14.88	MD 272	North East Rd	MD 213	Augustine Herman Hwy	A15 B15,16	1098	649	Y	WS	11/21/2000
FIELD REQUEST												WS	11/21/2000
NOTES: A/H RESURFACED A/H													

IMPR. NUMBER	ROAD NUMBER	ROAD NAME	MILEPT FROM/TO	FROM		TO		MAP NO.	MAP DESIGNATION		PREV. INV.?	REQUEST BY:	DATE:
				ROAD NUMBER	ROAD NAME OR TERMINI	ROAD NUMBER	ROAD NAME OR TERMINI		X	Y			
00-3-ST	MD 213	Augustine Herman Hwy	18.75					B 16	1130	648	Y	WS	11/21/2000
FIELD REQUEST												WS	11/21/2000
NOTES: T/W CHG TO BRIDGE - ADD 50W 30' S W 40' S, J-C, 2-5' SINKS / NO CHG TO ROADWAY													

IMPR. NUMBER	ROAD NUMBER	ROAD NAME	MILEPT FROM/TO	FROM		TO		MAP NO.	MAP DESIGNATION		PREV. INV.?	REQUEST BY:	DATE:
				ROAD NUMBER	ROAD NAME OR TERMINI	ROAD NUMBER	ROAD NAME OR TERMINI		X	Y			
00-4-ST	MD 272		13.17	CO 279	Peninsula Dr	MD 279 @ MU 25	In Elkton	B-15 A-16	1098	653	N	WS	11/21/2000
FIELD REQUEST												WS	11/21/2000
NOTES: MD 272 - SEE EMT @ 13.08 - NO TURN LANES													

PARK N RIDE NOW LOCATED ON CHESTNUT HILL RD MD0135 @ MP.22 - REMOVE MD 279 SPUR
 MD 279- REMOVE SPUR AT MP 3.44



Request for Field Inventory

FIELD SHEET

FROM	TO	MAP DESIGNATION
------	----	-----------------

IMPR. NUMBER	ROAD NUMBER	ROAD NAME	MILEPT FROM/TO	ROAD NUMBER	ROAD NAME OR TERMINI	ROAD NUMBER	ROAD NAME OR TERMINI	MAP NO.	COORDINATES		PREV. INV.?
									X	Y	
00-5-ST	MD272		14.60-20.67	MD 274	Joseph Biggs Memorial Hwy		Pennsylvania State Line	A 15	1093	660	Y

REQUEST BY: _____ DATE: _____
 WS 11/21/2000

FIELD REQUEST: Milling, grinding, patching, and Resurfacing


NOTES: T/w CHG MP 18.18 - 18.25 - NO OTHER CHGS
 CE7885177

IMPR. NUMBER	ROAD NUMBER	ROAD NAME	MILEPT FROM/TO	ROAD NUMBER	ROAD NAME OR TERMINI	ROAD NUMBER	ROAD NAME OR TERMINI	MAP NO.	COORDINATES		PREV. INV.?
									X	Y	

REQUEST BY: _____ DATE: _____

FIELD REQUEST:

NOTES:



HIGHWAY INFORMATION SERVICES DIVISION


Access Permits for State Improvements

01/10/2001

Page 1 of 3

Permit Num	County	Rte Num	Milepoint	Map Num	Map Cord	Location
CE-6691-98 1/23	7	MD 7 B	2.09	B15	1068-632	.45 MILE EAST OF MILL CREEK LA(CO 114)MP 1.64
Description	ADD NEW PVT RD. "B+W SIGN" →					Reason
✓	CONSTRUCT PRIVATE ROAD(CHESAPEAKE VIEW ROAD)					NEW ROAD
CE-7528-00 1/23	7	MD 7 B	3.54	B 15	1074-638	0.02 MI S OF US 40, S SIDE OF ROAD.
Description	A/T STILL UNDER CONSTRUCTION					Reason
✓	RECONSTR ENT INTO MASON DIXON SAND & GRAVEL + ROAD WIDENING					PART OF CONTRACT # CE7645177
CE-7513-00 1/23	7	MD 7 C	8.66	B 15	1117-648	0.06 MI E OF OP 642-SHAGGY OAK DR (3360' W OF OLD ELK NECK RD) S SIDE O
Description	PRIP 2 NEW RDS MP 8.63 } BARELY 8.66 } UNDER CONSTRUCTION					Reason
✓	CONSTR 1 PVT RD INTO SHERWOOD FOREST MOBILE HOME PARK					NEW PVT RD-ROBIN HOOD DR
CE-7322-99 1/22	7	MD 213	3.20	C 15	1120-575	0.15 MI N OF MD 282, E SIDE OF RD. IN CECILTON (22)
Description	T/W CHG MP 3.17 - 3.23 ADD (NO NAME)					Reason PRIP. RD @ 3/20
✓	CONSTR 2 ENT'S & 1 PUBLIC RD CONNECTION TO FRISBY'S MEADOWS SUBDIVISION					NEW ROAD/CONNECTION, SHOULDER WIDENING
CE-7355-99 1/22	7	MD 213	3.89	C 15	1016-560	0.84 MI N OF MD 282-MAIN ST, W SIDE OF RD
Description	NO ACCEL/DECEL LANES JUST PRIP. (NO NAME)					Reason RD @ MP 389
✓	CONSTR 1 PUBLIC ST CONNECTION (COMMODORE DR) INTO ANCHORAGE FARMS SUB.					NEW ROAD: COMMODORE DR & LUSBY DR
CE-5902-96 1/19	7	MD 276	3.05	A15	1060-658	.06 MI SW OF CAMP MEETING GROUND RD
Description	ADD ENT. RTL ALREADY PICKED UP					Reason
✓	CONSTRUCT ENT INTO LANDHOPE FARMS CONVENIENCE STORE					ACCEL/DECEL LANES
CE-7432-00 1/19	7	MD 279	4.42	A 16	1138-663	0.28 MI S OF IRON HILL RD-CO 234, E SIDE OF RD.
Description	T/W CHG MP 4.32 - 4.52 ENT + X OVER					Reason AT 4.41 SEC INV.
✓	CONSTR 1 & CLOSE 2 ENT INTO PERFORMANCE FOOD GROUP+MEDIAN & AUX LA'S					NEW CURB, GUTTER, MEDIAN, & AUX LANES

00-6 ST
00-7 ST
00-8 ST
00-10 ST
00-11 ST
00-12 ST
00-13 ST



HIGHWAY INFORMATION SERVICES DIVISION

00-1451

Permit Num	County	Rte Num	Milepoint	Map Num	Map Cord	Location
CE-7484-00	7	MD 281	1.19	A 16	1138-653	0.51 MI W OF MUDDY LA-CO 224 , N SIDE OF RD.
Description	ADD TURN LANES 1.15-1.25		PROPOSED	Reason		RD (PATRIOTS WAY) @ MP 1.19
CONSTR 1 PUBLIC RD(PATRIOTS WAY), & 1 ENT INTO PATRIOTS GLEN SUB.+AUX LA						NEW ROAD + NEW AUX LANES

00-1551

Permit Num	County	Rte Num	Milepoint	Map Num	Map Cord	Location
CE-6746-98	7	MD 342	1.00	B16	1135-611	1.00 NORTH OF MD 310
Description	PREP. RD @ MP 1.09		SI	Reason		NO T/W CHGS.
CONSTRUCT PUBLIC STREET(FOX VALLEY ROAD) INTO FOX VALLEY FARM						NEW ROAD

00-1651

Permit Num	County	Rte Num	Milepoint	Map Num	Map Cord	Location
CE-6060-96	7	MD 781	0.25	A16	1140-652	.76 MI N OF US 40
Description	A/T NO CONST YET		Reason			
CONSTRUCT PUBLIC ST(VIRGINIA DR) INTO TURNQUIST SUBDIVISION						NEW ROAD (PROPOSED IN 1998, AROUND SPY GLASS DR)

00-2225

Permit Num	County	Rte Num	Milepoint	Map Num	Map Cord	Location
CE-7269-99	7	MD 781	17.05 .82	A16	1140-645	.23 MI FROM US 40 OPPOSITE DANFORD DR ON E SIDE OF RD
Description	A/T NO CONST YET		Reason			
25' ENT, 40' PUBLIC ST AND DECELERATION LANE ON MD 781						ADD ENT, PUBLIC ST AND DECELERATION LANES

00-7751


Permit Num	County	Rte Num	Milepoint	Map Num	Map Cord	Location
CE-6701-98	7	US 40	1.76	B15	1070-635	.58 MILE EAST OF MD 222(1.18)
Description	RD STILL PROPOSED (SEE INV)		A/T (NO ENT ON MD 45 40 YET)	Reason		
CONSTRUCT ENTRANCE INTO WOODSIDE MOBILE HOME PARK						NEW ROAD ENT IS @ M.P. 1.76

00-8400

Permit Num	County	Rte Num	Milepoint	Map Num	Map Cord	Location
CE-7452-00	7	US 40	6.31	B 15	1088-643	0.96 MI W OF RED TOAD RD-CO 79,N SIDE OF RD.
Description	ADD ENT TO RITCHIE BRGS. AUCTIONEERS AT		Reason		MP 6.36 - NO TURN LANES JUST ENT STILL UNDER CONSTRUCTION	
CONSTR ENT INTO CECIL CO PUBLIC AUCTION FACILITY, & SHLDR IMPROV'S						SHOULDER WIDENING/IMPROVEMENTS

00-96100

Permit Num	County	Rte Num	Milepoint	Map Num	Map Cord	Location
CE-7112-99	7	US 40	14.41	B 16	1128-646	.21MI E OF LANDING LA MU 0360 (ELKTON 52), S SIDE OF RD
Description	ADD ENT AT X-OVER @ MP 14.37		Reason		SEE INV. - STILL UNDER CONSTRUCTION	
CONSTRUCT 1 ENT INTO (PROP) ELK BUSINESS CENTER						SHOULDER/ ROAD WIDENED NO AC/DC LANES



Permit Num	County	Rte Num	Milepoint	Map Num	Map Cord	Location
CE-7065-99	7	US 40	17.17	B 16	1142-647	.12 MILES EAST OF MD 781 (NORTH SIDE OF RD). OPPO CHESAPEAKE BLVD.
1/23 Description	ADD	ENT + TURN LANES	MP	17.05-17.21	Reason	
CONSTRUCT 1 CHANNELIZED ENTRANCE INTO AUTOMOTIVE PARK				WIDEN ROAD, NEW RD (KIRSTEN DR)		

Number of records: 15

THERE IS SOME CONFUSION ABOUT THIS ENTRANCE!

IT IS A DIRECTIONAL ENTRANCE INTO AN AUTOMOTIVE PARK WITH 2 DEPARTS.

ACCESS PERMITS IS CALLING IT AN ENTRANCE, AND ALSO (KIRSTEN DR).

IT IS UNSIGNED AND LOOKS LIKE AN ENTRANCE.


THE TOWN OF ELKTON IS APPARENTLY CLAIMING IT

AND CALLING IT "AUTOMOTIVE BLVD" SEE ELKTON M4 (2000-3)

SEE INVENTORY FOR (NO NAME) (2000-3M4) AND (00-20ST).

SEE ALSO GPS.

SEE DIG, PICS. 8,9,10 → See Kevin about this road;
This came in as an ELKTON Improvements



HIGHWAY INFORMATION SERVICES DIVISION

SIGNALS FOR 2000 IMPROVEMENTS


12/15/2000

CHECK THESE SIGNALS FOR INTERSECTION CHANGES.
(FOR EXAMPLE: ACCEL/DECEL LANES OR TURN LANES.)

12-21-07

CO	ROUTE	MILE	MAP	COORD	LOCATION	DESCRIPTION
7 1/23	US 40	7.35	B 15	1092-645	@ RED TOAD RD - CO 79	NEW FLASHING CONTROL SIGNAL
		ADD	FY -	FR ON	CO 79 - NO	OTHER CHGS

Number of records: 1



Request for Field Inventory

FIELD SHEET


IMPR. NUMBER	ROAD NUMBER	ROAD NAME	MILEPT FROM/TO	FROM		TO		MAP DESIGNATION		PREV. INV.?	REQUEST BY:	DATE:	
				ROAD NUMBER	ROAD NAME OR TERMINI	ROAD NUMBER	ROAD NAME OR TERMINI	MAP NO.	COORDINATES X Y				
00-EX #1	MD 213	?	21.87 to end	OP 158	Mars Ave			A 15	1123	662	Y		
FIELD REQUEST											WS	11/22/2000	
NOTES:													

What is the road name from this point to end?
 LAST SIGN IN FIELD @ MP 19.76 (AT MD 279) "BRIDGE ST."
 ADDRESS ON MAILBOX @ MP 25.74 SAYS "SINGERLY RD" - ADDRESS ON BUSINESS NORTH OF MD 273 SAYS "LOWVILLE RD"

IMPR. NUMBER	ROAD NUMBER	ROAD NAME	MILEPT FROM/TO	FROM		TO		MAP DESIGNATION		PREV. INV.?	REQUEST BY:	DATE:
				ROAD NUMBER	ROAD NAME OR TERMINI	ROAD NUMBER	ROAD NAME OR TERMINI	MAP NO.	COORDINATES X Y			
FIELD REQUEST												
NOTES:												

IMPR. NUMBER	ROAD NUMBER	ROAD NAME	MILEPT FROM/TO	FROM		TO		MAP DESIGNATION		PREV. INV.?	REQUEST BY:	DATE:
				ROAD NUMBER	ROAD NAME OR TERMINI	ROAD NUMBER	ROAD NAME OR TERMINI	MAP NO.	COORDINATES X Y			
FIELD REQUEST												
NOTES:												

IMPR. NUMBER	ROAD NUMBER	ROAD NAME	MILEPT FROM/TO	FROM		TO		MAP DESIGNATION		PREV. INV.?	REQUEST BY:	DATE:
				ROAD NUMBER	ROAD NAME OR TERMINI	ROAD NUMBER	ROAD NAME OR TERMINI	MAP NO.	COORDINATES X Y			
FIELD REQUEST												
NOTES:												



HISD: DATABASE MANAGEMENT SECTION

CODE SHEET

COUNTY: Cecil


STATE
 COUNTY
 MUNICIPAL

CHECK: 2000 IMPROVEMENTS
 20 RE-INVENTORY
 MISC. FILE UPDATES

SHEET 1 OF

IMP NUM	ROUTE NUMBER	CODE			REASON	CODED			IMP NUM	ROUTE NUMBER	CODE			REASON	CODED		
		I	M	H		I	M	H			I	M	H		I	M	H
00-1	US40			✓	add aux lane 1.23-1.36			✓	00-13	MD279			✓	add ^{aux} la 4.32-4.52			✓
				✓	t change on shld ^{C→I} 1.36-8.26			✓	00-14	MD281			✓	add aux la -1.15-1.25			✓
				✓	remove RTL @ 2.90			✓					✓	add prop. rd @ 1.19			✓
00-2	US40				A/T				00-15	MD342		✓	add prop rd @ 1.09				✓
00-3	MD213				A/T				00-16	MD781			A/T				
00-4	MD272	✓			add ent @ 13.08			✓	00-22	MD781			A/T				
	MD279		✓		remove spur @ 3.14			✓	00-17	US40			A/T				
	MD1035		✓		remove spur @ 0.22			✓	00-18	US40			A/T				
				✓	t/w change			✓	00-19	US40			A/T				
00-5	MD7B			✓	t/w change @ 18.18-18.25			✓	00-20	US40			✓	add aux la 17.05-17.21			✓
00-6	MD7B		✓	✓	add new prt rd @ 2.10			✓	✓	00-21	US40			A/T			
				✓	ac/dc 2.07-2.11			✓	00 EX #1	MD213			A/T				
00-7	MD7B				A/T												
00-8	MD7C		✓		add prop. rds @ 8.63+8.66			✓									
00-10	MD213		✓		add prop rd @ 3.20			✓									
				✓	t/w change 3.17-3.23			✓									
00-11	MD213		✓		add prop. rd @ 3.89			✓									
00-12	MD276				A/T												

CODE BY: I NVENTORY, TIE-INS, MAP UPDATE
M MASTER FILE UPDATE
H PMS UPDATE



Request for Field Inventory


FIELD SHEET

IMPR. NUMBER	ROAD NUMBER	ROAD NAME	MILEPT FROM/TO	FROM		TO		MAP NO.	MAP DESIGNATION		PREV. INV.?	REQUEST BY:	DATE:	
				ROAD NUMBER	ROAD NAME OR TERMINI	ROAD NUMBER	ROAD NAME OR TERMINI		COORDINATES					
				X	Y									
00-1 ST	MD 5	Leonardtown Rd	0.00-1.28		St Mary's Co Line	CO 99	Homeland Dr	I 12	862	247	Y	WS	11/28/2000	
FIELD REQUEST												Safety and resurfacing		CH6165177
NOTES: T/w changes														

IMPR. NUMBER	ROAD NUMBER	ROAD NAME	MILEPT FROM/TO	FROM		TO		MAP NO.	MAP DESIGNATION		PREV. INV.?	REQUEST BY:	DATE:	
				ROAD NUMBER	ROAD NAME OR TERMINI	ROAD NUMBER	ROAD NAME OR TERMINI		COORDINATES					
				X	Y									
00-2 ST	MD 225	Hawthorne Rd	3.51-8.78		Bridge #8024		Bridge #8025	I 10 I 11	768	274	Y	WS	11/28/2000	
FIELD REQUEST												Widen and rehabilitate bridge #8024 over Mattawoman Creek, and bridge #8025 over Port Tobacco Creek		CH6025180
NOTES: 8.78 - 44' J - JW - W 3.51 - 40' I JW - W														

IMPR. NUMBER	ROAD NUMBER	ROAD NAME	MILEPT FROM/TO	FROM		TO		MAP NO.	MAP DESIGNATION		PREV. INV.?	REQUEST BY:	DATE:	
				ROAD NUMBER	ROAD NAME OR TERMINI	ROAD NUMBER	ROAD NAME OR TERMINI		COORDINATES					
				X	Y									
00-3 ST	US 301	Crain Hwy	5.76-9.90	MD 234	Budds Creek Rd	CO 185	Bel-Alton-Newton Rd	J 11	812	210	Y	WS	11/28/2000	
FIELD REQUEST												Safety improvements and resurfacing		CH6155177
NOTES: T/w changes, per RT ED & ent														

IMPR. NUMBER	ROAD NUMBER	ROAD NAME	MILEPT FROM/TO	FROM		TO		MAP NO.	MAP DESIGNATION		PREV. INV.?	REQUEST BY:	DATE:	
				ROAD NUMBER	ROAD NAME OR TERMINI	ROAD NUMBER	ROAD NAME OR TERMINI		COORDINATES					
				X	Y									
00-4 ST	US 301	Crain Hwy	9.90-14.81	CO 185	Bel-Alton-Newton Rd	MD 6	Port Tobacco Rd-Charles St	I 11 J 11	802	228	Y	WS	11/28/2000	
FIELD REQUEST												Safety improvements and resurfacing		CH6095177
NOTES: T/w changes; p/a ent														



Request for Field Inventory

FIELD SHEET

FROM	TO	MAP DESIGNATION
------	----	-----------------

IMPR. NUMBER	ROAD NUMBER	ROAD NAME	MILEPT FROM/TO	ROAD NUMBER	ROAD NAME OR TERMINI	ROAD NUMBER	ROAD NAME OR TERMINI	MAP NO.	COORDINATES		PREV. INV.?
									X	Y	
00-29 ST	MD 6	Port Tobacco Rd	16.05-32.11	CO 1139-CO 176	Hill Top Rd-Blossum Point	MU 31-CO 107	Baltimore St #2-Penns Hill Rd	I 10 I 11	763	235	Y

REQUEST BY: DATE:

WS 01/08/2001

FIELD REQUEST Safety and Resurfacing from -M.P. 16.05-19.46 and 25.30-32.11 in (La Plata-88)

NOTES: From 16.05-19.46 *FR 25.30-32.11* CH6285177
T/w changes, RM sign @ 17.72 *T/w changes, ADD est, ADD SW*

IMPR. NUMBER	ROAD NUMBER	ROAD NAME	MILEPT FROM/TO	ROAD NUMBER	ROAD NAME OR TERMINI	ROAD NUMBER	ROAD NAME OR TERMINI	MAP NO.	COORDINATES		PREV. INV.?
									X	Y	
00-30 ST	US 301	Crain Hwy	15.54-22.00	MD 225	Hawthorne Rd	CO 345	Smallwood Dr	I 11	804	257	Y

REQUEST BY: DATE:

WS 01/08/2001

FIELD REQUEST Safety and Resurfacing from MD 225 (in La Plata-88) to MD 227; and from MD 925 A-Billingsly Rd to CO 345

NOTES: CH6245177
T/w changes; ADD est, T/C

IMPR. NUMBER	ROAD NUMBER	ROAD NAME	MILEPT FROM/TO	ROAD NUMBER	ROAD NAME OR TERMINI	ROAD NUMBER	ROAD NAME OR TERMINI	MAP NO.	COORDINATES		PREV. INV.?
									X	Y	

REQUEST BY: DATE:

FIELD REQUEST


NOTES:

IMPR. NUMBER	ROAD NUMBER	ROAD NAME	MILEPT FROM/TO	ROAD NUMBER	ROAD NAME OR TERMINI	ROAD NUMBER	ROAD NAME OR TERMINI	MAP NO.	COORDINATES		PREV. INV.?
									X	Y	

REQUEST BY: DATE:

FIELD REQUEST

NOTES:



HIGHWAY INFORMATION SERVICES DIVISION

Access Permits for State Improvements

01/10/2001

Page 1 of 3

Permit Num	County	Rte Num	Milepoint	Map Num	Map Cord	Location
CH-6483-97	8	MD 5	7.89	I-11	839-272	@ CEDER HILL PLACE
Description <i>T/w change, shorten LTR/RTL</i> CONSTRUCT LEFT TURN LANE INTO MIDDLETON FARM MINING OPERATIONS						Reason 500 FOOT LEFT TURN LANE
CH-7516-00	8	MD 6	37.81	I 12	857-233	0.02 MI W OF ST MARYS CO LINE-(BEETHOVENS PLACE), N SIDE OF RD
Description <i>A/T (not done)</i> RECONSTR INT, WIDEN RD TO ADD AUX LANES						Reason NEW AUX LANES/ROAD WIDENING
CH-5725-95	8	MD 224	19.40	I10	750-264	.08 MI N OF SWEDEN POINT RD (CO 1479)
Description <i>T/w change, p/u ent</i> CONSTRUCT ENT INTO SMALLWOOD STATE PARK						Reason ACCEL/DECEL LANES
CH-6949-98	8	MD 224	22.60	I 10	762-272	@ LACKEY HIGH SCHOOL, S SIDE OF CHICAMUXEN RD, 0.57 MI W OF MD 425
Description <i>A/T Acc NOT DONE - ENT @ 22.75 STILL UNDER CONST.</i> CONSTR 1 NEW ENT + 1 BYPASS & 1 ACCEL LANE						Reason NEW AUX LANES(UNDER CONST IN 1999)
CH-7496-00	8	MD 227	3.03	H 11	778-297	0.19 MI N OF ARBOR LA-CO 326, E SIDE OF ROAD.
Description <i>NOT YET STARTED; T/L change (ent RTL)</i> CONSTR 1 NEW ROAD (LANTANA DR) INTO STRAWBERRY HILLS SUB.						Reason NEW ROAD & ROAD IMPROVEMENTS
CH-7055-99	8	MD 228	2.36	H11	812-297	SW CORNER OF BERRY RD (MD 228) & MIDDLETON RD-CO 50.
Description <i>ent only @ this time (under construction from 2.30 to 2.33)</i> CONSTR 1 TEMP ENT + 1 DECEL & 1 RT LANES INTO AMOCO/SUBWAY SITE						Reason NEW AUX LANES
CH-7453-00	8	MD 228	2.47	H-11	812-297	FROM CO 50 TO CO 877, S SIDE OF ROAD.
Description <i>A/T (not yet done)</i> RELOCATE MIDDLETOWN RD TO OPPOSITE OF IRONWOOD DR. + NEW AUX LANES						Reason ROAD RECONSTRUCTION OF CO 50-MIDDLETOWN RD & NEW AUX LA

00-5 ST

00-6 ST


00-7 ST

00-8 ST

00-9 ST

00-10 ST


00-11 ST



HIGHWAY INFORMATION SERVICES DIVISION


Permit Num	County	Rte Num	Milepoint	Map Num	Map Cord	Location
CH-7155-99	8	MD 228	4.98	H 11	823-290	0.09 MI W OF WESTERN PKWY-CO 873, S SIDE OF RD.
Description <i>T/W add ENT</i> CONSTR 1 ENT+CURB GUTTER & AUX LANE INTO WAWA FOOD MARKET						Reason NEW AUX LANE, ROAD WIDENING
CH-7383-00	8	MD 229	1.60	I 11	796-282	@ BILLINGSLEY RD-CO 47
Description <i>T/W changes</i> WIDEN & RESTRIPE MD 229 TO ADD LEFT TURN BAYS: BOTH DIRECTIONS						Reason ROAD WIDENING & NEW AUX LANES
CH-6798-98	8	MD 231	7.99	I 12	882-250	MD 231 .95 +- MILE WEST OF MAXWELL DR CO 1201
Description <i>A/T</i> CONSTRUCT PUBLIC STREET (KINGWOOD LANE) INTO BENEDICT PLANTATION						Reason NEW ROAD(PROPOSED IN 1999)
CH-7539-00	8	MD 231	4.15	I 12	867-258	0.76 MI E OF MD 5, S SIDE OF ROAD.
Description <i>T/W changes Plu PROP RD</i> CONSTR 1 PUBLIC RD (BROOKLEIGH WOOD LA) + AUX LANES						Reason NEW ROAD AND AUX LANES
CH-7113-99	8	MD 425	7.16	I 10	758-252	1.5 MI S OF POOR HOUSE RD-CO 133, W SIDE OF MASON SPRINGS RD.
Description <i>T/W pu new RD & PC /PT @ 7.21</i> CONSTR 1 PUBLIC RD (INNSBRUCK CT) + CURB & GUTTER INTO SUNDERLAND WOODS						Reason NEW ROAD
CH-7386-00	8	MD 488	0.28	I 11	812-255	0.28 MI N OF MD 6-CHARLES ST, N SIDE OF RD.
Description <i>T/W change AGRICOPIA DR (LLANO DR)</i> CONSTR 1 ENT INTO AGRICOPIA FARMS SUBDIVISION+RD WIDENING						Reason TRAFFIC MITIGATION IMPROVEMENTS, RD WIDENING
CH-7419-00	8	MD 925	0.09	I 11	821-284	0.11 MI N OF SMALLWOOD DR-CO 345, E SIDE OF ROAD.
Description <i>under construction</i> CONSTR 1 ENT, WIDEN MD 925, RESTRIPE						Reason ROAD WIDENING, RESTRIPING, NEW AUX. LANES

00-12 ST
00-13 ST
00-14 ST
00-15 ST
00-16 ST
00-17 ST
00-19 ST



HIGHWAY INFORMATION SERVICES DIVISION

Permit Num	County	Rte Num	Milepoint	Map Num	Map Cord	Location
CH-7252-99	8	MD 925	1.88	H11	824-283	CAMBRIDGE PROFESSIONAL CTR ON E SIDE OF MD 925 & SE CORNER OF TE
<i>00-20 ST</i> Description <i>NOT YET DONE</i>						Reason
WIDEN MD 925 IMPROVE INT W/TERRACE DR-CO 253						WIDEN ROADWAY
Permit Num	County	Rte Num	Milepoint	Map Num	Map Cord	Location
CH-6643-98	8	US 301	14.24	I11	804-250	.38+- MILE SOUTH OF MD 6
<i>00-21 ST</i> Description <i>T/W change</i>						Reason
CONSTRUCT TEMP ENT INTO CHARLES CO SHERIFFS OFFICE/EXTEND ACCEL/DECEL LA						ACCEL/DECEL LANES
Permit Num	County	Rte Num	Milepoint	Map Num	Map Cord	Location
CH-6606-97	8	US 301	20.77	I11	818-278	US 301 @ BILLINGSLEY RD(CO 47)
<i>00-22 ST</i> Description <i>Billingsley under construction</i>						Reason
RECONSTRUCT BILLINGSLEY RD @ CLOSE MD 925 NB RAMP						RECONSTRUCT INTERSECTION
Permit Num	County	Rte Num	Milepoint	Map Num	Map Cord	Location
CH-6781-98	8	US 301	22.58	H11	823-286	US 301 @ NW CORNER OF ST. PATRICKS DRIVE(CO810)
<i>00-23 ST</i> Description <i>ADD ent on US 301 & CO810</i>						Reason
CONSTRUCT ENT & WIDEN CORNER OF ST. PATRICKS DRIVE						WIDEN INTERSECTION
Permit Num	County	Rte Num	Milepoint	Map Num	Map Cord	Location
CH-7337-99	8	US 301	21.01	I11	818-278	WEST SIDE OF US 301 AND BILLINGSLEY RD-MD 925A\CO 47
<i>00-24 ST</i> Description <i>shorten rtl - does not look like construction has begun here</i>						Reason
RECONSTR WEST SIDE OF US 301						RECONSTR AUX LANES
Permit Num	County	Rte Num	Milepoint	Map Num	Map Cord	Location
CH-7224-99	8	US 301	24.35	H 11	829-294	@ INT W/ACTION LA-CO 57, MP 24.46. SEE PERMIT # CH-6997-98
<i>15-52-00</i> Description <i>T/W change</i>						Reason
CONSTR RTL & DOUBLE LTL+ROAD WIDENING ON ACTON LA						ROAD RECONSTRUCTION & NEW AUX LANES
Permit Num	County	Rte Num	Milepoint	Map Num	Map Cord	Location
CH-6997-98	8	US 301	25.00	H 11	831-297	0.26 MI S OF PIERCE AVE-CO 1436, W SIDE OF CRAIN HWY. (MP 24.74 - 25.20)
<i>00-26 ST</i> Description <i>T/W change</i>						Reason
CONSTR 1 ENT & RECONSTR INT'S @ ACTON LA, VFW RD, PIERCE RD						MEDIAN/AUX LANE CHANGES, T/W CHANGES ON CO 57



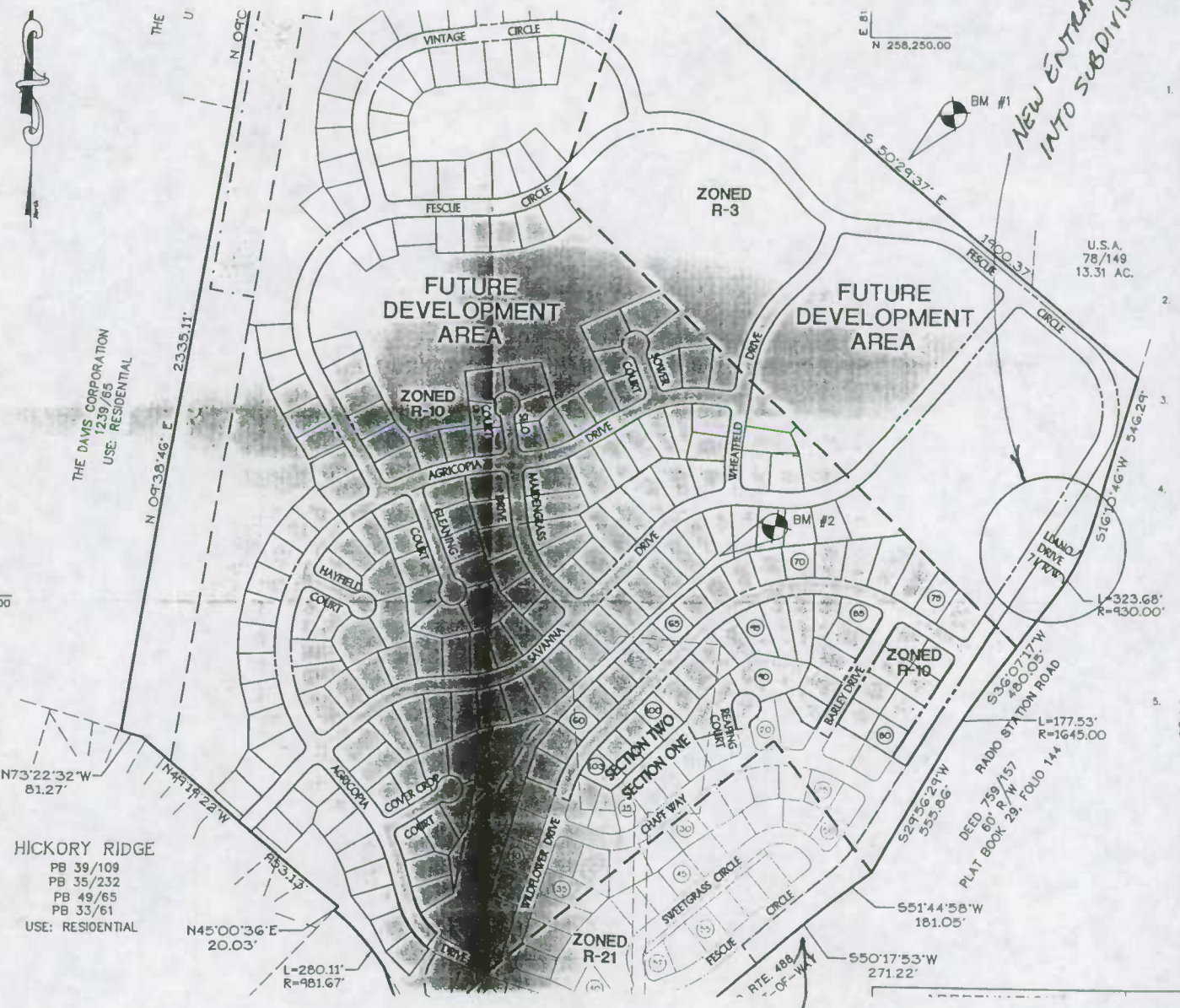
CHARLES GO

per
ng
by a
mal
plan and
g, drainage,
ilities and
n
pecifications.
i and test
Plato.
oto
fessional Engineer
rain systems

led,
the specifi-
Charles
ondards
ant
stad and
ed. The
devices as
clean and
ove them
road area
low. No
the
tly stabl-

E 812,200.00
N 257,050.00

#/oc.
r
1,500#/oc
s.
completed
surfaces of
s.
lopes
ns vertical
disturbed
with
s.
vation
Express
for
district



HICKORY RIDGE
PB 39/109
PB 35/232
PB 49/65
PB 33/61
USE: RESIDENTIAL


NEW ENTRANCE
INTO SUBDIVISION

MD 488

Access PERMIT # CH
SA-7386-00

00-17 ST

1. F
o s
ic
(
2. P
o s
ic
3. P
o s
ic
4. F
o s
ic
5. O
n l
w i
ll
u s
e
f o
r



HIGHWAY INFORMATION SERVICES DIVISION


SIGNALS FOR 2000 IMPROVEMENTS

11/29/2000

CHECK THESE SIGNALS FOR INTERSECTION CHANGES.
(FOR EXAMPLE: ACCEL/DECEL LANES OR TURN LANES.)

CO	ROUTE	MILE	MAP	COORD	LOCATION	DESCRIPTION
00-27 ✓ 8	US 301 <i>not there</i>	16.00	I 11	804-260	US 301-CRAIN HWY N OF HERITAGE GREEN PKW	NEW ADVANCED FLASHING SIGNAL
00-28 5T 8	US 301 <i>add T/C</i>	16.16	I 11	804-260	US 301-CRAIN HWY @ HERITAGE GREEN PKWY-	NEW TRAFFIC CONTROL SIGNAL

Number of records: 2



Request for Field Inventory


FIELD SHEET

IMPR. NUMBER	ROAD NUMBER	ROAD NAME	MILEPT FROM/TO	FROM		TO		MAP DESIGNATION		PREV. INV.?			
				ROAD NUMBER	ROAD NAME OR TERMINI	ROAD NUMBER	ROAD NAME OR TERMINI	MAP NO.	COORDINATES X		COORDINATES Y		
00-EX #1	MD 227		5.84-9.04	MD 224	Livingston Rd	CO 137	Marshall's Corner Rd	I 11	790	271	Y	REQUEST BY: WS	DATE: 11/29/2000
FIELD REQUEST	Check road name: Marsall or Marshall's Corner Rd												

NOTES:
 Signed Pomfret Rd / CO 137 Signed MARSHALL Corner Rd
 Tie ins MD227, CO1040, 383, 398, 0P48, 47, CO 765, CO138, 477, MD225

IMPR. NUMBER	ROAD NUMBER	ROAD NAME	MILEPT FROM/TO	FROM		TO		MAP DESIGNATION		PREV. INV.?			
				ROAD NUMBER	ROAD NAME OR TERMINI	ROAD NUMBER	ROAD NAME OR TERMINI	MAP NO.	COORDINATES X		COORDINATES Y		
												REQUEST BY:	DATE:
FIELD REQUEST													
NOTES:													

IMPR. NUMBER	ROAD NUMBER	ROAD NAME	MILEPT FROM/TO	FROM		TO		MAP DESIGNATION		PREV. INV.?			
				ROAD NUMBER	ROAD NAME OR TERMINI	ROAD NUMBER	ROAD NAME OR TERMINI	MAP NO.	COORDINATES X		COORDINATES Y		
												REQUEST BY:	DATE:
FIELD REQUEST													
NOTES:													



Request for Field Inventory


FIELD SHEET

IMPR. NUMBER	ROAD NUMBER	ROAD NAME	MILEPT FROM/TO	FROM		TO		MAP DESIGNATION			PREV. INV.?	REQUEST BY:	DATE:
				ROAD NUMBER	ROAD NAME OR TERMINI	ROAD NUMBER	ROAD NAME OR TERMINI	MAP NO.	COORDINATES				
				X	Y								
00-1 ST	MD 17	BURKITTSVILL E RD	2.50-2.63	@ MD 180	JEFFERSON PIKE			C8	619	548	YES		
FIELD REQUEST	CONSTRUCT ROUNDABOUT, TIE IN ON MD 17 AND MD 180, CHECK MD 180 FOR RECONSTRUCTION AND T/W CHANGES N & S OF INTERSECTION										AL	12/28/2000	
NOTES: <i>MD 180 - T/W change; Add ENTS + YCS (.50) CONTRACT # FR3265176</i> <i>MD 17 - " " Add ENT + YCS (2.34 TO 2.88 GPS)</i>													

IMPR. NUMBER	ROAD NUMBER	ROAD NAME	MILEPT FROM/TO	FROM		TO		MAP DESIGNATION			PREV. INV.?	REQUEST BY:	DATE:
				ROAD NUMBER	ROAD NAME OR TERMINI	ROAD NUMBER	ROAD NAME OR TERMINI	MAP NO.	COORDINATES				
				X	Y								
00-2 ST	MD 17	POTOMAC ST	6.44-7.40		CORP LMTS OF BURKITTSVILLE		CORP LMTS OF BURKITTSVILLE	C8	620	568	YES		
FIELD REQUEST	STREETSCAPE, CHECK FOR T/W CHANGE, NEW SIDEWALKS										AL	12/28/2000	
NOTES: <i>MD 17 T/W change; PU SDW</i> CONTRACT # FR3325183													

IMPR. NUMBER	ROAD NUMBER	ROAD NAME	MILEPT FROM/TO	FROM		TO		MAP DESIGNATION			PREV. INV.?	REQUEST BY:	DATE:
				ROAD NUMBER	ROAD NAME OR TERMINI	ROAD NUMBER	ROAD NAME OR TERMINI	MAP NO.	COORDINATES				
				X	Y								
00-3 ST	MD 26	LIBERTY RD	2.20-3.07	MD 194	WOODSBORO PIKE		.21 MI E. OF STRUC # 10026	C9	698	590	YES		
FIELD REQUEST	REPLACE BRIDGE # 10026, REALIGN MD 26, INV. & TIE IN										AL	12/29/2000	
NOTES: <i>T/W change; (fr 2.20 to 4.17)</i> CONTRACT # FR2625171													

IMPR. NUMBER	ROAD NUMBER	ROAD NAME	MILEPT FROM/TO	FROM		TO		MAP DESIGNATION			PREV. INV.?	REQUEST BY:	DATE:
				ROAD NUMBER	ROAD NAME OR TERMINI	ROAD NUMBER	ROAD NAME OR TERMINI	MAP NO.	COORDINATES				
				X	Y								
00-4 ST	US 40	W.PATRICK ST	11.73-13.17	MU 1545	WAVERLY DR	US 15		C9	670	577	YES		
FIELD REQUEST	RESURFACING & SAFETY IMPROVEMENTS										AL	12/29/2000	
NOTES: <i>T/W change; under const from 12.60 to 12.81</i> CONTRACT # FR3315177													



HIGHWAY INFORMATION SERVICES DIVISION

Permit Num	County	Rte Num	Milepoint	Map Num	Map Cord	Location
✓ F-7085-99	10	MD 355	12.81	C9	687-585	0.04 MI S OF SCHIFFERSTADT BLVD-(FREDERICK 57)MU 1329, E SIDE OF RD

00-12 ST
Description *T/w changes*
 CONSTR AUX LA+CURB GUTTER & SIDEWALK INTO THOMAS JOHNSON M.S. Reason
 NEW AUX LANE & T/W CHANGES


Permit Num	County	Rte Num	Milepoint	Map Num	Map Cord	Location
✓ F-7160-99	10	MD 355	13.28	C9	687-586	0.06 MI S OF MD 26, W SIDE OF RD.

00-13 ST
Description *T/w changes*
 CONSTR 1 ENT INTO BURGER KING, RECONSTR INT @ N MARKET ST+AUX LANE Reason
 INTERSECTION RECONSTRUCTION+NEW AUX LANE PLUS SPUR

Permit Num	County	Rte Num	Milepoint	Map Num	Map Cord	Location
✓ F-7284-99	10	MD 464	3.34	C9	637-546	.23 MI E OF AUSERMAN RD INTO BELS MILL FARM SUBDIVISION ON N SIDE OF

00-14 ST
Description *T/w changes: ADD PROP RD*
 CONSTRUCT ENT WITH ACCEL/DECEL LANES Reason
 CONSTRUCT ACCEL/DECEL LANES

Number of records: 10



HIGHWAY INFORMATION SERVICES DIVISION


SIGNALS FOR 2000 IMPROVEMENTS

01/02/2001

CHECK THESE SIGNALS FOR INTERSECTION CHANGES.
(FOR EXAMPLE: ACCEL/DECEL LANES OR TURN LANES.)

CO	ROUTE	MILE	MAP	COORD	LOCATION	DESCRIPTION
10	CO 324 00-15 ST	9.82	C 9	678-568	NEW DESIGN RD @ CRESTWOOD BLVD-CO 1179	NEW SIGNAL SEE COUNTY IMPVMNT #00-67 CO
✓ 10	MD 75 00-16 ST	15.65	C 10	732-568	@ CO 485-NORTH ST <i>P/u Red Signal</i>	NEW ADVANCED FLASHING SIGNAL
✓ 10	MD 77 00-17 ST	0.58 <i>A/T</i>	A9	658-658	@ MD 77 (FOXVILLE RD), W OF HERMAN HAUVER	NEW ADVANCED FLASHER <i>2001</i>
✓ 10	MD 77 00-18 ST	1.58 <i>A/T</i>	A9	658-658	@ MD 77 (FOXVILLE RD), E OF HERMAN HAUVER	NEW ADVANCED FLASHER <i>2001</i>
✓ 10	MD 80 00-19 ST	5.31 <i>T/L</i>	D9	702-545	@ MD 355-URBANA PIKE	NEW TRAFFIC CONTROL SIGNAL, SEE IMP # 00-6 ST
✓ 10	MD 80 00-20 ST	11.12	C10	729-550	@ LYNNE BURKE RD-CO 396 <i>T/w changes T/L</i>	UPGRADE BEACON TO ACTUATED TRAFFIC CONTR
✓ 10	MD 351 00-21 ST	4.31 <i>(Ballenger Center Dr - T/w + c; new dr)</i>	C9	676-569	MD 351 @ BALLENGER CTR DR (ADD TO INVENT	NEW TRAFFIC CONTROL SIGNAL, SEE IMP # 00-11 S
✓ 10	MU 9070 00-22 ST	0.96	C9	681-581	@ US 15 (@ RAMPS) FREDERICK CITY <i>T/w changes P/u 2 T/L</i>	NEW TRAFFIC CONTROL SIGNAL
✓ 10	US 40 00-23 ST AL	6.68	C9	652-582	@ HOLLOW RD-CO 139 <i>T/w changes; P/u T/L 8 Div Sect</i>	NEW TRAFFIC CONTROL SIGNAL

Number of records: 9




2000 STATE IMPROVEMENT EXTRA'S
Request for Field Inventory
FIELD SHEET

IMPR. NUMBER	ROAD NUMBER	ROAD NAME	MILEPT FROM/TO	FROM		TO		MAP DESIGNATION		PREV. INV.?	REQUEST BY:	DATE:		
				ROAD NUMBER	ROAD NAME OR TERMINI	ROAD NUMBER	ROAD NAME OR TERMINI	MAP NO.	COORDINATES					
											X	Y		
00-EX #1 ST	US 15	CATOCTIN MTN HWY	16.07-16.30	@ MD 355		@ MU 0714	HAYWARD RD	C9	687	591	YES			
FIELD REQUEST											INTERSECTION CROSSOVER HAS BEEN CLOSED, PLEASE CHECK FOR T/W CHANGES		AL	01/02/2001
NOTES: T change Rm xover + LTR														

IMPR. NUMBER	ROAD NUMBER	ROAD NAME	MILEPT FROM/TO	FROM		TO		MAP DESIGNATION		PREV. INV.?	REQUEST BY:	DATE:
				ROAD NUMBER	ROAD NAME OR TERMINI	ROAD NUMBER	ROAD NAME OR TERMINI	MAP NO.	COORDINATES			
											X	Y
FIELD REQUEST												
NOTES:												

IMPR. NUMBER	ROAD NUMBER	ROAD NAME	MILEPT FROM/TO	FROM		TO		MAP DESIGNATION		PREV. INV.?	REQUEST BY:	DATE:
				ROAD NUMBER	ROAD NAME OR TERMINI	ROAD NUMBER	ROAD NAME OR TERMINI	MAP NO.	COORDINATES			
											X	Y
FIELD REQUEST												
NOTES:												

IMPR. NUMBER	ROAD NUMBER	ROAD NAME	MILEPT FROM/TO	FROM		TO		MAP DESIGNATION		PREV. INV.?	REQUEST BY:	DATE:
				ROAD NUMBER	ROAD NAME OR TERMINI	ROAD NUMBER	ROAD NAME OR TERMINI	MAP NO.	COORDINATES			
											X	Y
FIELD REQUEST												
NOTES:												



HIGHWAY INFORMATION SERVICES DIVISION

Permit Num	County	Rte Num	Milepoint	Map Num	Map Cord	Location
✓ F-7036-99 00-5 ST	10	MD 17	18.34	B 9	640-607	0.11 MI N OF IS 70, W SIDE OF RD. OPPOSITE ENT TO MCDONALDS
Description	RD NOT YET SIGNED					Reason
CONSTR 1 COMM ENT+ 580' OF AUX LANE AND NEW RD (EAGLE BAY DR)						NEW ROAD & AUX LANE: CALL A. P. TO FIND OUT ABOUT NEW ROAD

Permit Num	County	Rte Num	Milepoint	Map Num	Map Cord	Location
✓ F-7145-99 00-6 ST	10	MD 80	5.31	D 9	704-545	ON MD 80 BETWEEN MP'S 4.79-5.82. @ INT WIS 270 & MD 355
Description	T/W+L on MD 80 p/u SUGARLOAF PKWY T/W + T/L on MD 355 T/W+L on OLD MD 80					Reason
RECONSTR INT W IS 270, MD 355, & RELOCATE PORTION OF MD 80 T/W+L on Service RD						ROAD RELOCATION (NEW ROADS) & INT RECONSTRUCTION Check for MD 355 Relocation, Reconstruction of Interchange N/I-270 See Map Insert + RD T/W+L on RAMP 3 did not GPS due to Fixed PM's not down


Permit Num	County	Rte Num	Milepoint	Map Num	Map Cord	Location
✓ F-7052-00 00-7 ST	10	MD 80	5.98	C 9	703-545	ACROSS FR CAMPUS DR, NEAR/@ URBANA HIGH SCHOOL, N SIDE OF RD.
Description	RD STILL PROPOSED - p/u CAMPUS DR RD number signed					Reason
CONSTR 1 PUBLIC RD (CAMPUS DR), @ VILLAGES OF URBANA, VILLAGE II						NEW RD

Permit Num	County	Rte Num	Milepoint	Map Num	Map Cord	Location
✓ F-7169-99 00-8 ST	10	MD 80	6.84	C 10	708-548	0.03 MI E OF SPENCER LA-CO 1000, N SIDE OF RD.
Description	RD p/u - LANES NOT MARKED (shown as shld)					Reason
CONSTR PUBLIC RD (ROYAL CREST DR)+AUX LANES & MODS TO MD 80						NEW ROAD & AUX LANES

Permit Num	County	Rte Num	Milepoint	Map Num	Map Cord	Location
✓ F-7264-99 00-9 ST	10	MD 80	10.65	C 10	728-610	.05 W OF TRANQUILITY CT INTO GUE SUBDIVISION ON N SIDE OF ROAD
Description	2-35' ENT W/ACCEL AND DECEL LANE NOT FOUND; Rm 1 ENT					Reason
CONSTR PUBLIC RD (ROYAL CREST DR)+AUX LANES & MODS TO MD 80						NEW ROAD & AUX LANES

Permit Num	County	Rte Num	Milepoint	Map Num	Map Cord	Location
✓ F-6987-98 00-10 ST	10	MD 351	4.11	C 9	675-568	0.19 MI W OF CRESTWOOD BLVD-CO 1179, SEE ACCESS PERMIT # F-6921-98
Description	A/T					Reason
CONSTR 1 COMM ENT+ AUX LANES INTO WAWA MARKET						NEW AUX LANES

Permit Num	County	Rte Num	Milepoint	Map Num	Map Cord	Location
✓ F-6921-98 00-11 ST	10	MD 351	4.21	C 9	675-568	0.19 MI N OF CRESTWOOD BLVD-CO 1179, E SIDE OF RD
Description	T/W changes, p/u T/L and RD E 4.30					Reason
CONSTR 2 PUBLIC ST'S INTO BALLENGER CREEK CENTER+NEW TRAFFIC LIGHT						NEW ROADS & ROAD IMPROVEMENTS



Request for Field Inventory


FIELD SHEET

IMPR. NUMBER	ROAD NUMBER	ROAD NAME	MILEPT FROM/TO	FROM		TO		MAP DESIGNATION		PREV. INV.?	REQUEST BY:	DATE:
				ROAD NUMBER	ROAD NAME OR TERMINI	ROAD NUMBER	ROAD NAME OR TERMINI	MAP NO.	COORDINATES X Y			
00-01 ST	IS 68		25.96-31.78	CO 208	GREEN LANTERN RD		ALLEGANY CO. LINE	A3	228	680	YES	
FIELD REQUEST: RESURFACING & SAFETY IMPROVEMENTS, CONSTRUCT X-OVER @ APPROX M.P. 26.66 NOTES: CONTRACT # GA6135177 ADD CTL'S MP 26.57-26.80 X OVER @ 26.66											AL	11-14-2000

IMPR. NUMBER	ROAD NUMBER	ROAD NAME	MILEPT FROM/TO	FROM		TO		MAP NO.	COORDINATES		PREV. INV.?	REQUEST BY:	DATE:
				ROAD NUMBER	ROAD NAME OR TERMINI	ROAD NUMBER	ROAD NAME OR TERMINI		X	Y			
00-02 ST	US 219	GARRETT HWY	3.01-7.06	US 50	WASH. HWY WASHINGTON	CO 104	MASON SCHOOL RD	C1	105	446	YES		
FIELD REQUEST: RESURFACING & SAFETY IMPROVEMENTS NOTES: CONTRACT # GA6035177 T/W CH 6 (4.48-4.80) (6.72-6.95) SEE INV											AL	11-15-2000	

IMPR. NUMBER	ROAD NUMBER	ROAD NAME	MILEPT FROM/TO	FROM		TO		MAP NO.	COORDINATES		PREV. INV.?	REQUEST BY:	DATE:
				ROAD NUMBER	ROAD NAME OR TERMINI	ROAD NUMBER	ROAD NAME OR TERMINI		X	Y			
00-03 ST	US 219	GARRETT HWY	22.00-28.47	STRUC # 11021	DEEP CREEK LAKE	CO 172	BUMBLE BEE RD	B1	138	625	YES		
FIELD REQUEST: RESURFACING AND SAFETY IMPROVEMENTS NOTES: CONTRACT # GA6145177 ADD RTL/ACCT LANE MP 24.01-24.42 SI											AL	11-15-2000	

IMPR. NUMBER	ROAD NUMBER	ROAD NAME	MILEPT FROM/TO	FROM		TO		MAP NO.	COORDINATES		PREV. INV.?	REQUEST BY:	DATE:
				ROAD NUMBER	ROAD NAME OR TERMINI	ROAD NUMBER	ROAD NAME OR TERMINI		X	Y			
00-04 ST	US 219	GARRETT HWY	32.79-33.52	CO 277	BEAR CREEK RD		ACCIDENT GARAGE RD	A2	152	671	YES		
FIELD REQUEST: REPLACE BRIDGE DECK(STRUC # 11037 OVER BEAR CREEK), T/W CHANGE BEFORE & AFTER STRUCTURE? NOTES: STILL UNDER CONSTRUCTION CONTRACT # GA5885180 FINISH SURFACE + STRIPING STILL NOT DONE.											AL	11-15-2000	



Request for Field Inventory


FIELD SHEET

IMPR. NUMBER	ROAD NUMBER	ROAD NAME	MILEPT FROM/TO	FROM		TO		MAP DESIGNATION			PREV. INV.?		
				ROAD NUMBER	ROAD NAME OR TERMINI	ROAD NUMBER	ROAD NAME OR TERMINI	MAP NO.	COORDINATES				
											REQUEST BY:	DATE:	
3/22 00-EX #1	MD 39	OAK ST	3.39-6.22	OP 124	YOUGH VIEW DR	US 219	THIRD ST	C1	108	575	Yes	AL	11-15-2000
FIELD REQUEST											RESURFACING & SAFETY IMPROVEMENTS, UNDER CONSTRUCTION DURING 2000 RE-INVENTORY		
NOTES:											RESURFACED AS TABBED !		

IMPR. NUMBER	ROAD NUMBER	ROAD NAME	MILEPT FROM/TO	FROM		TO		MAP DESIGNATION			PREV. INV.?		
				ROAD NUMBER	ROAD NAME OR TERMINI	ROAD NUMBER	ROAD NAME OR TERMINI	MAP NO.	COORDINATES				
											REQUEST BY:	DATE:	
FIELD REQUEST													
NOTES:													

IMPR. NUMBER	ROAD NUMBER	ROAD NAME	MILEPT FROM/TO	FROM		TO		MAP DESIGNATION			PREV. INV.?		
				ROAD NUMBER	ROAD NAME OR TERMINI	ROAD NUMBER	ROAD NAME OR TERMINI	MAP NO.	COORDINATES				
											REQUEST BY:	DATE:	
FIELD REQUEST													
NOTES:													


IMPR. NUMBER	ROAD NUMBER	ROAD NAME	MILEPT FROM/TO	FROM		TO		MAP DESIGNATION			PREV. INV.?		
				ROAD NUMBER	ROAD NAME OR TERMINI	ROAD NUMBER	ROAD NAME OR TERMINI	MAP NO.	COORDINATES				
											REQUEST BY:	DATE:	
FIELD REQUEST													
NOTES:													



HIGHWAY INFORMATION SERVICES DIVISION

Permit Num	County	Rte Num	Milepoint	Map Num	Map Cord	Location
00-5 ST 3/21 G-7123-99	11	MD 135	2.71	C 1	133-581	0.1 MI E OF HOLLY LA-CO 439, S SIDE OF RD. ACROSS FR FRANCIS SANDERS L
Description						Reason
CONSTR 1 PUBLIC ST (INCLUDING AUX LANES) INTO GARRETT INDUSTRIAL PARK						NEW ROAD & AUX LANES
Description						Reason
CONSTR 1 PUBLIC ST (INCLUDING AUX LANES) INTO GARRETT INDUSTRIAL PARK						NEW ROAD & AUX LANES
00-6 ST 3/22 G-6050-96	11	US 219	17.64	B1	136-608	.06 S OF SAND FLAT RD (CO 131)
Description						Reason
CONSTRUCT 2 ENT INTO CURT MISKE PAINT SHOP AND STORAGE						ACCEL/DECEL LANES
Description						Reason
CONSTRUCT 2 ENT INTO CURT MISKE PAINT SHOP AND STORAGE						ACCEL/DECEL LANES
00-7 ST 3/22 G-7378-00	11	US 219	13.06	C 1	120-583	FROM OLD US 219 TO PROP. ENT TO WALMART (12.95 TO 13.10), N SIDE OF RD
Description						Reason
CONSTR 2 ENT INTO PROPOSED WALMART STORE+RD WIDENING & AUX LANES						ROAD WIDENING & NEW AUX LANES

Number of records: 3




2000 STATE IMPROVEMENTS
Request for Field Inventory
FIELD SHEET

IMPR. NUMBER	ROAD NUMBER	ROAD NAME	MILEPT FROM/TO	FROM		TO		MAP DESIGNATION			PREV. INV.?	REQUEST BY:	DATE:			
				ROAD NUMBER	ROAD NAME OR TERMINI	ROAD NUMBER	ROAD NAME OR TERMINI	MAP NO.	COORDINATES							
												X	Y			
00-1 ST	US 1	CONOWINGO RD	10.70-14.83	CO 185	FORGE HILL RD	CO 173	POOLE RD	A14	1008	655	YES	AL	11-30-2000			
FIELD REQUEST												RESURFACING & SURFACING IMPROVEMENTS				
NOTES:												CONTRACT # HA1535177				
A/T - T/W CHGS ALREADY PICKED UP WITH M.P. CHGS DURING WICKORY BYPASS IMPROVEMENT																

IMPR. NUMBER	ROAD NUMBER	ROAD NAME	MILEPT FROM/TO	FROM		TO		MAP NO.	COORDINATES		PREV. INV.?	REQUEST BY:	DATE:			
				ROAD NUMBER	ROAD NAME OR TERMINI	ROAD NUMBER	ROAD NAME OR TERMINI		X	Y						
00-2 ST	MD 22	CHURCHVILL E RD	.99-1.06		BYNUM RUN PARK	STRUC # 12012	BYNUM RUN	B14	989	622	YES	AL	11-30-2000			
FIELD REQUEST												CONSTRUCT PARK & RIDE, TIE IN ENTRANCE				
NOTES:												CONTRACT # HA1595181				
N/T RESULT PARKING LOT FOR BYNUM PARK - NO CHG TO MD 22																

IMPR. NUMBER	ROAD NUMBER	ROAD NAME	MILEPT FROM/TO	FROM		TO		MAP NO.	COORDINATES		PREV. INV.?	REQUEST BY:	DATE:			
				ROAD NUMBER	ROAD NAME OR TERMINI	ROAD NUMBER	ROAD NAME OR TERMINI		X	Y						
00-3 ST	MD 23	NORRISVILLE RD	12.66-13.88	MD 138	TROYER RD	MD 439	OLD YORK RD	A13	928	652	YES	AL	12-1-2000			
FIELD REQUEST												RESURFACING				
NOTES:												CONTRACT # HA1835177				
T/W CHG 4' F SHOS TO 2' I SHOS 5'																

IMPR. NUMBER	ROAD NUMBER	ROAD NAME	MILEPT FROM/TO	FROM		TO		MAP NO.	COORDINATES		PREV. INV.?	REQUEST BY:	DATE:			
				ROAD NUMBER	ROAD NAME OR TERMINI	ROAD NUMBER	ROAD NAME OR TERMINI		X	Y						
00-3 ST CON'T	MD 161	DARLINGTON RD	2.29-4.38	CO 193	HARMONY CHURCH RD	CO 167	TRAPPE CHURCH RD	B14 A14	1025	649	YES	AL	12-1-2000			
FIELD REQUEST												RESURFACING				
NOTES:												ALSO COME IN UNDER CONTRACT # HA1835177				
T/W CHG F + 6 SHOS TO I																



FROM	TO	MAP DESIGNATION
------	----	-----------------

IMPR. NUMBER	ROAD NUMBER	ROAD NAME	MILEPT FROM/TO	ROAD NUMBER	ROAD NAME OR TERMINI	ROAD NUMBER	ROAD NAME OR TERMINI	MAP NO.	COORDINATES		PREV. INV.?	REQUEST BY:	DATE:
									X	Y			
00-4 ST	MD 24	VIET. VET. MEM. HWY	@ 4.23	@ MD 924	EMMORTON RD			C14	994	658	YES		
FIELD REQUEST	GEOMETRIC IMPROVEMENTS, CHECK FOR T/W, TURN LANES											AL	12-1-2000
NOTES:	CONTRACT # HA1425176												

IMPR. NUMBER	ROAD NUMBER	ROAD NAME	MILEPT FROM/TO	ROAD NUMBER	ROAD NAME OR TERMINI	ROAD NUMBER	ROAD NAME OR TERMINI	MAP NO.	COORDINATES		PREV. INV.?	REQUEST BY:	DATE:
									X	Y			
00-5 ST	MD 24	ROCKS RD	@ 21.04	@ MD 165	PYLESVILLE RD			A13	969	672	YES		
FIELD REQUEST	CONSTRUCT ROUNDABOUT FROM M.P. 21.01-21.07, INV AND TIE IN ON MD 24 & MD 165											AL	12-1-2000
NOTES:	MD 165 REMOVE FY T/W CM6 MP 13.68 -13.79 SI MD 24 REMOVE FR T/W CM6 MP 21.03-21.05												

IMPR. NUMBER	ROAD NUMBER	ROAD NAME	MILEPT FROM/TO	ROAD NUMBER	ROAD NAME OR TERMINI	ROAD NUMBER	ROAD NAME OR TERMINI	MAP NO.	COORDINATES		PREV. INV.?	REQUEST BY:	DATE:
									X	Y			
00-6 ST	US 40	PULASKI HWY	6.59-10.71	CO 459	B & O RD	MD 7	OLD PHILADELPHIA RD	C14 B-14	1028	602	YES		
FIELD REQUEST	RESURFACING & SAFETY IMPROVEMENTS, EAST BOUND ONLY											AL	12-1-2000
NOTES:	MIND T/W CM6, TURN LANES ending coordinates 1008 598 beginning coordinates												

IMPR. NUMBER	ROAD NUMBER	ROAD NAME	MILEPT FROM/TO	ROAD NUMBER	ROAD NAME OR TERMINI	ROAD NUMBER	ROAD NAME OR TERMINI	MAP NO.	COORDINATES		PREV. INV.?	REQUEST BY:	DATE:
									X	Y			
00-7 ST	MD 543	FOUNTAIN GREEN RD	8.75-8.85		@ CM WRIGHT H.S.			B14	988	630	YES		
FIELD REQUEST	ENTRANCE MODIFICATIONS, CHECK T/W, TURN LANES, NEW ENTRANCE?											AL	12-1-2000
NOTES:	CONTRACT # HA2015176 ADD TURN LANE MP 8.80 - 8.98 ADD: TL @ MP 8.98 FY @ MP 8.74												

Harford Co

00-4ST was not field verified

T/w acc/dec


Name change for CO 155Z

2000 STATE IMPROVEMENTS
Request for Field Inventory
FIELD SHEET

FROM	TO	MAP DESIGNATION
------	----	-----------------

IMPR. NUMBER	ROAD NUMBER	ROAD NAME	MILEPT FROM/TO	ROAD NUMBER	ROAD NAME OR TERMINI	ROAD NUMBER	ROAD NAME OR TERMINI	MAP NO.	COORDINATES		PREV. INV.?	REQUEST BY:	DATE:
									X	Y			
00-8 ST	MD 924	EMMORTON RD	2.95-3.22	CO 247	PLUMTREE RD	CO 242	PATTERSON MILL RD	B14	991	610	YES	AL	12-1-2000
FIELD REQUEST	RESURFACING & SAFETY IMPROVEMENTS												
NOTES:	T/W CHG 3.01 - 3.16 CONTRACT # HA1435176 SEE INV.												

✓
4/10



2000 STATE IMPROVEMENTS
Request for Field Inventory
FIELD SHEET

IMPR. NUMBER	ROAD NUMBER	ROAD NAME	MILEPT FROM/TO	FROM		TO		MAP NO.	COORDINATES		PREV. INV.?	REQUEST BY:	DATE:
				ROAD NUMBER	ROAD NAME OR TERMINI	ROAD NUMBER	ROAD NAME OR TERMINI		X	Y			
00-EX #1 ST	MD 165	PYLESVILLE RD	15.75-16.19	MD 543	ADY RD	CO 103	JENKINS RD	A13	976	673	YES		
FIELD REQUEST	LOCATE STRUC # 12016XO(MP 15.90) & 12041 (MP 16.15?) OFFICE OF BRIDGE INSPEC. CLAIMS STRUC # 12041 WAS LOCATED IN THE WRONG PLACE. LOCATE AND TIE IN.											AL	12-1-2000


NOTES: BOTH STRUCTURES ON INVENTORY A/T. STRUCTURE # 12041 MATCHES BRIDGE INVENTORY DESCRIPTION PERFECTLY. BOTH STRUCTURES HAVE BRIDGE NUMBER PAINTED ON GUARD RAIL.

IMPR. NUMBER	ROAD NUMBER	ROAD NAME	MILEPT FROM/TO	FROM		TO		MAP NO.	COORDINATES		PREV. INV.?	REQUEST BY:	DATE:
				ROAD NUMBER	ROAD NAME OR TERMINI	ROAD NUMBER	ROAD NAME OR TERMINI		X	Y			
00-EX #2 ST	MD 152	FALLSTON RD	7.55-8.03	US 1	BELAIR RD	MD 147	HARFORD RD	B13	972	608	YES		
FIELD REQUEST	WHERE DOES MD 152 CHANGE NAMES(MOUNTAIN RD/FALLSTON RD) @ US 1 OR MD 147?											AL	12-1-2000

NOTES: SIGNS AT MD 147 SHOW NAME CHANGE AT MP 8.03 (MD 147, HARFORD RD)

IMPR. NUMBER	ROAD NUMBER	ROAD NAME	MILEPT FROM/TO	FROM		TO		MAP NO.	COORDINATES		PREV. INV.?	REQUEST BY:	DATE:
				ROAD NUMBER	ROAD NAME OR TERMINI	ROAD NUMBER	ROAD NAME OR TERMINI		X	Y			
FIELD REQUEST													
NOTES:													

IMPR. NUMBER	ROAD NUMBER	ROAD NAME	MILEPT FROM/TO	FROM		TO		MAP NO.	COORDINATES		PREV. INV.?	REQUEST BY:	DATE:
				ROAD NUMBER	ROAD NAME OR TERMINI	ROAD NUMBER	ROAD NAME OR TERMINI		X	Y			
FIELD REQUEST													
NOTES:													



HIGHWAY INFORMATION SERVICES DIVISION

Access Permits for State Improvements

12/08/2000

Page 1 of 3

Permit Num	County	Rte Num	Milepoint	Map Num	Map Cord	Location
1/11 00-9-5T ✓ H-7353-99	12	MD 7	0.74	C13B	978-583	0.31 MI SW OF OLD JOPPA RD-CO 260, N SIDE OF RD. -MANCHESTER RD

Description *T/W CHG MP, 70-77 ADD AS/OC LNS - PROPOSED* Reason *NEW RD REPLACES OP 220 - NOW ABANDONED*

CONSTR 1 PUBLIC ROAD INTO THE GUNPOWDER SUBDIVISION + EXTEND AUX LA NEW RD. (GUNPOWDER RIDGE RD)+AUX LA @INT W/MD 152 *SNT. 00-49*

Permit Num	County	Rte Num	Milepoint	Map Num	Map Cord	Location
1/11 00-10-5T ✓ H-7121-99	12	MD 7	1.69	C13B	982-585	0.23 MI W OF OLD MOUNTAIN RD (CO 1329), N SIDE OF RD.

Description *ENT + TL MP 1.69-1.72* Reason *SI*

CONSTRUCT 2 ENT'S INTO COLEMAN PLECKERS WORLD OF GOLF *1.79-1.84* SHOULDER IMPROVEMENTS

Permit Num	County	Rte Num	Milepoint	Map Num	Map Cord	Location
✓ 00-11-5T H-7334-99	12	MD 7	8.25	B14	1018-602	S SIDE OF PHILADELPHIA RD (MD 7) OPPOSITE OF CRESWELL RD

Description *A/T NO CONSTRUCTION YET!* Reason

RECONSTR 453' OF SHOULDER, BACKING, AND TRAFFIC BARRIER SHOULDER RECONST, CONSTR OF TRAFFIC BARRIER

Permit Num	County	Rte Num	Milepoint	Map Num	Map Cord	Location
✓ 00-12-5T H-7161-99	12	MD 7	10.4 & 19	B 14	1022-604	0.27 MI W OF STEPNEY RD-CO 1957, N SIDE OF RD

Description *ADD ROUNDABOUT* Reason

CONSTR 1 ROUNDABOUT, FOR HOLLY OAK LA INTO HOLLYWOODS SUBDIVISION NEW ROUNDABOUT

Permit Num	County	Rte Num	Milepoint	Map Num	Map Cord	Location
1/16 00-13-5T ✓ H-7102-99	12	MD 24	8.58	B 13	988-615	@ W MCPHAIL RD (CO 1618), SW SIDE OF RD

Description *ADD SPURS MD 24/CO 1618* Reason *ALSO EXT CO 1618 TO CO 226*
 CONSTRUCT RAISED ISLAND, BASE WIDENING W MCPHAIL RD *NOTE: THIS ROAD WE MEASURED 3X TO VERIFY .10 MI MISSING MILEAGE*

Permit Num	County	Rte Num	Milepoint	Map Num	Map Cord	Location
1/17 00-14-5T ✓ H-7547-00	12	MD 24	12.69	B 13	974-633	0.15 MI N OF CO 1675-DELLCREST RD/CO 2011-SPENCEOLA PKWY, E SIDE OF R


Description *ADD PROPOSED RD + TURN LANES* Reason *FROM MP 12.55 - 12.66*

CONSTR 1 PUBLIC RD (WAGNER WAY) INTO FOREST GLEN SUB.+AUX LANES NEW ROAD & AUX LANES

Permit Num	County	Rte Num	Milepoint	Map Num	Map Cord	Location
1/12 00-15-5T ✓ H-6196-96	12	MD 136	0.37	B14	1007-598	@ HOOKERS MILL RD (CO 451)

Description *ADD RTL MP .37-.42* Reason

RECONSTRUCT INTERSECTION INTERSECTION RECONSTRUCTION



HIGHWAY INFORMATION SERVICES DIVISION

Permit Num	County	Rte Num	Milepoint	Map Num	Map Cord	Location
1/10 CO-16 ST ✓ H-7248-99	12	MD 136	6.85	B 14	1009-631	OPPOSITE WESLEYAN DR-CO 1978, E SIDE OF RD.
Description			MP 6.75 - 6.88 ADD TURN LANES			Reason 00-20 CO 01-22 CO 01-23 CO 00-21 CO
CONSTR 1 PUBLIC RD (MEADOW VIEW WAY) INTO CHURCHVILLE MEADOWS+ 3 CT'S						NEW ROAD+COUNTRY VIEW, TERRACE VIEW,& CLEAR VIEW CT'S

Permit Num	County	Rte Num	Milepoint	Map Num	Map Cord	Location
1/11 CO-17 ST ✓ H-7554-00	12	MD 152	5.386	C13B	978-594	0.11 MI N OF CO 246-SINGER RD, E SIDE OF ROAD.
Description			GOLF COURSE UTILIZING EXISTING ENT - RESURFACE			Reason A/T
RECONSTR 3 ENT INTO MOUNTAIN BRANCH GOLF COURSE						NEW CTL/RESTRIPING


Permit Num	County	Rte Num	Milepoint	Map Num	Map Cord	Location
1/16 CO-18 ST ✓ H-6958-98	12	MD 152	7.32 7.38	B 13	972-603	0.23 MI S OF MD 1 BELAIR RD, E SIDE OF RD. INTO GENE'S EVERGREENS
Description			ADD ENT AT MP 7.38			Reason
CONSTRUCT 1 ENT W/CURB, GUTTER & SHOULDER WIDENING						SHOULDER WIDENING/AUX LANE?

Permit Num	County	Rte Num	Milepoint	Map Num	Map Cord	Location
1/12 CO-19 ST ✓ H-7188-99	12	MD 155	7.7484	B 14	1048-630	0.03 MI E OF SEAGULL DR, N SIDE OF RD.
Description			ABANDON OP 357 NOW ENT TO AMBULANCE OFF			Reason ADD ENT @ MP 7.84 AND RTL @ 7.86
CONSTR 1 ENT INTO AMBULANCE CORPS+WIDEN SHOULDER						SHOULDER IMPROVEMENTS, INVENTORY SEAGULL DR (H-4477-91)

Permit Num	County	Rte Num	Milepoint	Map Num	Map Cord	Location
1/11 CO-20 ST ✓ H-7410-00	12	MD 543	5.67	B 14	1001-617	0.44 MI N.E. OF WHEEL RD-CO 216, SW SIDE OF RD.
Description			PROPOSED "WINDWOOD RD" @ MP 5.70			Reason AC/DC LANES STILL UNDER CONST.
CONSTR 1 PUBLIC ROADWAY-WINWOOD RD- INTO STONE RIDGE SUBDIVISION						NEW ROAD, NEW DEVELOPMENT

Permit Num	County	Rte Num	Milepoint	Map Num	Map Cord	Location
1/11 CO-21 ST ✓ H-7395-00	12	MD 543	7.37	B 14	994-624	N & S OF INT W/MD 22(MP 1.45), & @ MP 4.12 ON MD 924
Description			MD 543 A/T MD 22 A/T MP 7.24 A/T		989-615	Reason ALREADY PICKED UP DN 99 IMP.
RESURFACE, IMPROVE SIGNALS, ADD AUX LANES ON MD'S 543, 22, & 924						NEW AUX LANES, & INT IMPROVEMENTS

Permit Num	County	Rte Num	Milepoint	Map Num	Map Cord	Location
1/11 CO-22 ST ✓ H-7283-99	12	MD 543	10.33	B14	1016-596	US 1 INTO THE HICKORY VILLAGE CENTER ON THE WEST & EAST SIDE OF RD
Description			PICKED UP WITH HICKORY BYPASS			Reason
CONSTRUCT ENT W/ACCEL/DECEL LANES						ACCEL/DECEL LANES, WIDENING ON MD 543 & US 1




HIGHWAY INFORMATION SERVICES DIVISION

Permit Num	County	Rte Num	Milepoint	Map Num	Map Cord	Location	
1/10 CO-357 H-7505-00	12	US 1	14.41	A 14	1008-656	@ MD 136, W SIDE OF RD. ALSO NW SIDE OD MD 136	
Description	US 1 A/T - PICKED UP WITH HIGHWAY BYPASS					Reason	MD 136 MP 11.84-11.88
CONSTR 2 ENT INTO ROYAL FARMS STORE + WIDEN S/B RTL			INTERSECTION RECONSTR: WIDENING & AUX LANE ADJUSTMENTS				

Permit Num	County	Rte Num	Milepoint	Map Num	Map Cord	Location	
1/12 CO-357 H-7467-00	12	US 40	9.01	B 14	1020-600	0.57 MI E OF MD 543, S SIDE OF RD. INTO RIVERSIDE SOUTH 40 SUBDIVISION	
Description	NO SIGN OF CONSTRUCTION YET					Reason	2001
✓	CONSTR 1 PVT RD INT (BLUE HERON DR)+ AUX LANES & RELOCATE X-OVER			NEW AUX LANES, OTHER ROAD IMPROVEMENTS			

Number of records: 16



HIGHWAY INFORMATION SERVICES DIVISION


SIGNALS FOR 2000 IMPROVEMENTS

12/08/2000

CHECK THESE SIGNALS FOR INTERSECTION CHANGES.
(FOR EXAMPLE: ACCEL/DECEL LANES OR TURN LANES.)

CO	ROUTE	MILE	MAP	COORD	LOCATION	DESCRIPTION
00-512	MD 1/11 7	ADD TL 4.71	C 14	998-597	@ WM PACA E.S./CONTINENTAL DR-CO 1828	NEW TRAFFIC CONTROL SIGNAL
00-12	MD 1/11 23	PICKED UP ON HICKORY BYPASS 1.88	B 13	973-637	@ MD 24 ROCKS SPRING RD MD 24 200	RTL MP 13.35-13.42 MODIFY EXISTING TRAFFIC CONTROL SIGNAL
00-12	MD 1/12 155	ADIFF 8.48	B 14	1052-630	MD 155 @ EAST OF GRACEVIEW DRIVE	NEW ADVANCED FLASHING SIGNAL
00-12	MD 1/10 165	35 14.25	A 13	969-672	ADD FY NOTE: FY @ MP 14.05 + 14.35 @ BUS ENT TO SCHOOL ARE R/L @ BUS LOADING TIMES @ NORTH HARFORD MIDDLE SCHOOL	NEW TRAFFIC CONTROL SIGNAL
00-12	MD 1/10 543	8.98 ADD TS 6.05	B14	988-630	@ C MILTON WRIGHT HIGH SCHOOL ENT	NEW TRAFFIC SIGNAL
00-30	MD 1/10 924	1.66	B 14	994-604	@ HOLLY WREATH RD-DR 1998 ADD TL NO T/W CHG	NEW TRAFFIC CONTROL SIGNAL
00-32	US 1/12 40	ADD TL + ACCEL LANE MP 6.85 + 6.90	C14	1009-593	@ LONG BAR HARBOR RD	SIGNAL MODIFIED TO FULL COLOR TRFFIC CONTRO

Number of records: 7



Request for Field Inventory


FIELD SHEET

IMPR. NUMBER	ROAD NUMBER	ROAD NAME	MILEPT FROM/TO	FROM		TO		MAP DESIGNATION			PREV. INV.?	REQUEST BY:	DATE:
				ROAD NUMBER	ROAD NAME OR TERMINI	ROAD NUMBER	ROAD NAME OR TERMINI	MAP NO.	COORDINATES				
											X	Y	
00-1-ST	US 1	WASHINGTON BLVD	5.39-?	CO 1090	ASSATEAGUE DR			E12A	860	485		AMB	12/11/2000
FIELD REQUEST											MEDIAN WIDENING		
NOTES: T/W changes from 4.50 to 5.39											H07965176		

IMPR. NUMBER	ROAD NUMBER	ROAD NAME	MILEPT FROM/TO	FROM		TO		MAP DESIGNATION			PREV. INV.?	REQUEST BY:	DATE:
				ROAD NUMBER	ROAD NAME OR TERMINI	ROAD NUMBER	ROAD NAME OR TERMINI	MAP NO.	COORDINATES				
											X	Y	
00-2-ST	US 40	BALTO NATIONAL	18.05-19.00	CO 272	ST. JOHNS LA	CO 1312	ROGERS AVE	D12A	849	525		AMB	12/11/2000
FIELD REQUEST											MEDIAN WIDENING & RESURFACING		
NOTES: T/W changes 1-12-01											H07845176		

IMPR. NUMBER	ROAD NUMBER	ROAD NAME	MILEPT FROM/TO	FROM		TO		MAP DESIGNATION			PREV. INV.?	REQUEST BY:	DATE:
				ROAD NUMBER	ROAD NAME OR TERMINI	ROAD NUMBER	ROAD NAME OR TERMINI	MAP NO.	COORDINATES				
											X	Y	
00-3-ST	IS 70		13.59-19.47	CO 70	MARRIOTSVILL E RD		BALTO/HO CO. LINE	D11B D12A	828	534		AMB	12/11/2000
FIELD REQUEST											RESURFACING & SAFETY IMPS.		
NOTES: T/W changes 1-3-01											H08075177		

IMPR. NUMBER	ROAD NUMBER	ROAD NAME	MILEPT FROM/TO	FROM		TO		MAP DESIGNATION			PREV. INV.?	REQUEST BY:	DATE:
				ROAD NUMBER	ROAD NAME OR TERMINI	ROAD NUMBER	ROAD NAME OR TERMINI	MAP NO.	COORDINATES				
											X	Y	
00-4-ST	IS 95		1.16-4.99	MD 216			B&O RAILROAD (#13064)	E11B E12A	839	472		AMB	12/11/2000
FIELD REQUEST											SAFETY, RESURFACING, & BRIDGE DECK REPLACEMENT.		
NOTES: This changes; pu Bridge surfaces 1-9-01											H08115177		



Request for Field Inventory

FIELD SHEET

	FROM	TO	MAP DESIGNATION
--	------	----	-----------------

IMPR. NUMBER	ROAD NUMBER	ROAD NAME	MILEPT FROM/TO	ROAD NUMBER	ROAD NAME OR TERMINI	ROAD NUMBER	ROAD NAME OR TERMINI	MAP NO.	COORDINATES		PREV. INV.?	REQUEST BY:	DATE:	
									X	Y				
00-5-ST	MD 97	ROXBURY MILLS RD	@ 0.00		AT HO/MO CO. LINE			D11C	784	512				
FIELD REQUEST											BRIDGE REPLACEMENT		AMB	12/11/2000
NOTES: <i>T/W Plu Bridge Dism</i>											HO7525180			
											<i>1-3-01</i>			

IMPR. NUMBER	ROAD NUMBER	ROAD NAME	MILEPT FROM/TO	ROAD NUMBER	ROAD NAME OR TERMINI	ROAD NUMBER	ROAD NAME OR TERMINI	MAP NO.	COORDINATES		PREV. INV.?	REQUEST BY:	DATE:	
									X	Y				
00-6-ST	MD 144A	FREDERICK RD	6.43-6.54	CO 925	ADDISON WAY		.11 E OF CO 925	D11A	792	549				
FIELD REQUEST											INTERSECTION IMPS.		AMB	12/11/2000
NOTES: <i>Rd under construction FR 6:33 TO 6:53 ; CO 925 closed @ MD 144A</i>											HO8125176			

IMPR. NUMBER	ROAD NUMBER	ROAD NAME	MILEPT FROM/TO	ROAD NUMBER	ROAD NAME OR TERMINI	ROAD NUMBER	ROAD NAME OR TERMINI	MAP NO.	COORDINATES		PREV. INV.?	REQUEST BY:	DATE:	
									X	Y				
00-27-ST	US 29	COLUMBIA PIKE	@1.38	AT MD 216	SCAGGSVILLE RD			E11B	826	476				
FIELD REQUEST											INTERCHANGE CONSTRUCTION		AMB	12/11/2000
NOTES: <i>US 29 under construction from 0.45 to 2.50</i>														
<i>MD 216 " " from 3.97 to 4.51</i>														

187

188

189

HIGHWAY INFORMATION SERVICES DIVISION

Permit Num	County	Rte Num	Milepoint	Map Num	Map Cord	Location
HO-7003-98	13	^{US} 18 1	7.05	E12A	866-495	@ INTERSECTION OF MD 103, THE NORTHWEST QUADRANT

Description *under construction*
 CONSTR 1 ENT ON US 1 & 1 ENT ON MD 103. WIDEN AUX LA+SIGNAL IMPROVEMENTS
Reason
 INTERSECTION RECONSTRUCTIONC

Permit Num	County	Rte Num	Milepoint	Map Num	Map Cord	Location
HO-7411-00	13	MD 97	3.06	D11A	790-525	OPPOSITE CO 1708-COUNTRYSIDE DR, W SIDE OF RD.

Description *PROP ENT*
 CONSTR 1 PUBLIC RD "ROLLING HILLS DR" INTO CATTAIL RIDGE SUBDIVISION
Reason
 NEW ROADS/DEVELOPMENT

Permit Num	County	Rte Num	Milepoint	Map Num	Map Cord	Location
HO-7071-99	13	MD 99	3.69	D11B	835-540	0.14 MI W OF WOODSTOCK RD-CO 270, S SIDE OF RD.

Description *TW+L*
 CONSTR PUBLIC ROAD ACCESS INTO TAYLOR FARMS & WIDEN MD 99+AUX LA
Reason
 NEW ROAD(S?) & AUX LANE

Permit Num	County	Rte Num	Milepoint	Map Num	Map Cord	Location
HO-6669-98	13	MD 103	7.23	D12C	848-519	MD 103, .01 MILE SOUTH OF OLD COLUMBIA PIKE (MP 7.24)

Description *ADD ent @ 723*
 CONSTRUCT ENTRANCE/EXIT INTO SHELL OIL SERVICE STATION
Reason
 ACCEL/DECEL LANES, NOT DONE IN 1999

Permit Num	County	Rte Num	Milepoint	Map Num	Map Cord	Location
HO-7176-99	13	MD 103	0.50	E12A	871-491	0.23 MI N OF MAGNOLIA AVE-CO 443 (.5-.88), W SIDE OF ROAD


Description *TW changes; Tie in RD; RD still PROPOSED*
 CONSTR 25' PUBLIC RD ENT/PUBLIC RD INTO SCARLET OAKS SUBDIVISION
Reason
 NEW ROADS- SCARLET OAK DR, SCARLET OAK CT *055*

Permit Num	County	Rte Num	Milepoint	Map Num	Map Cord	Location
HO-6760-98	13	MD 108	7.60	D11D	833-512	.04 MILE EAST OF COTTONWOOD WAY(CO 2638)

Description
 CONSTRUCT ENTRANCE INTO DAR-AL-TAQWA (CHURCH) *still not done*
Reason
 CONSTRUCT TURN LANES, NOT DONE IN 1999

Permit Num	County	Rte Num	Milepoint	Map Num	Map Cord	Location
HO-6793-98	13	MD 108	13.25	D12C	857-502	.35+- MILE NORTH OF OLD MONTGOMERY ROAD(CO 2190) MP 13.60

Description *TW changes; RD still PROP*
 CONSTRUCT PUBLIC ROAD(SNOWDEN RIVER PKWY) EXTENSION OF CO 1140?
Reason
 NEW ROAD, NEW TRAFFIC SIGNAL, TW CHANGE, NOT DONE IN 1999




HIGHWAY INFORMATION SERVICES DIVISION

Access Permits for State Improvements

12/11/2000

Page 2 of 3

Permit Num	County	Rte Num	Milepoint	Map Num	Map Cord	Location
00-14 ST ✓ HO-6788-98	13	MD 108	13.42	D12C	857-501	.18+ MILE NORTH OF OLD MONTGOMERY ROAD(CO 2190) MP 13.60
Description <i>ent complete</i>						Reason
CONSTRUCT TWO COMM. ENT INTO THE "108 COMMERCIAL" PROPERTY						ACCEL/DECEL LANES, NOT DONE IN 1999
00-15 ST ✓ HO-6708-98	13	MD 108	14.38	D12C	858-492	MD 108, .19 MILE SOUTH OF SUMMERCLOUD WAY(CO 2433)
Description <i>A/T</i>						Reason
CONSTRUCT ENTRANCE/EXIT INTO FOOD LION GROCERY STORE						NEW TRAFFIC SIGNAL, TURN LANES, NOT DONE IN 1999
00-16 ST ✓ HO-7259-99	13	MD 108	3.46	D11D	818-498	WAKE FOREST RD @ MD 108
Description <i>A/T</i>						Reason
INSTALLATION OF DECELERATION LANE OF MD 108						DECELERATION LANE
00-17 ST ✓ HO-7511-00	13	MD 108	4.21	D11D	818-504	0.28 MI S OF SHEPPARD LA-CO 80, W SIDE OF RD.
Description <i>T/W changes</i>						Reason
WIDEN RD TO MATCH EXISTING CURB LINE OF ADJACENT PROPERTIES						ROAD WIDENING/RECONSTRUCTION
00-18 ST ✓ HO-7542-00	13	MD 108	13.50	D12C	858-502	0.14 MI W OF CO 2190-OLD MONTGOMERY RD, N SIDE OF ROAD.
Description <i>ent complete</i>						Reason
CONSTR 1 ENT INTO THE MERRITT PROPERTY (THE HORSE FARM)+NEW AUX LANE						NEW AUX LANE
00-19 ST ✓ HO-7084-99	13	MD 144 A	13.62	D11B	828-534	@ MARRIOTTSVILLE RD-CO 70, S SIDE OF RD.
Description <i>T/w + new rd</i>						Reason
CONSTR 1 PUBLIC RD (LANCELOT CROSS) INTO BRANTWOOD SECTION 1 SUBDIVISION						NEW ROAD(LANCELOT CROSS, OPPOSITE CO 70
00-20 ST ✓ HO-7119-99	13	MD 144 A	14.59	D11B	830-526	0.47 MI E OF FOLLY QUARTER RD-CO 79, N SIDE OF RD.
Description <i>smu prop @ 14.84</i>						Reason
CONSTR 1 PUBLIC RD CONNECTION (CORNELL LA) INTO CORNELL PROPERTY						NEW ROAD CONNECTION-CORNELL LA



HIGHWAY INFORMATION SERVICES DIVISION

CC-51
ST
✓

Permit Num	County	Rte Num	Milepoint	Map Num	Map Cord	Location
HO-7382-00	13	MD 175	4.18	D12C	852-496	@ INTERSECTION WCO 1317-DOBBIN RD
Description						Reason
RECONSTR N.E. RADIUS OF INTERSECTION	A/T					INTERSECTION RECONSTRUCTION, LOOK FOR NEW AUX LANES


CC-51
ST
✓

Permit Num	County	Rte Num	Milepoint	Map Num	Map Cord	Location
HO-7185-99	13	US 1	8.03	D12C	872-495	0.21 MI S OF TROY HILL DR (N)-OP 1013
Description	ent @ 804 RD NOT SIGNED - ADD CR					Reason
CONSTR 1 PUBLIC RD ENT INTO TROY HILL CORPORATE CENTER						NEW ROAD-TROY HILL DR SOUTH

CC-51
ST
✓

Permit Num	County	Rte Num	Milepoint	Map Num	Map Cord	Location
HO-7299-99	13	US 40	18.80	D12A	851-525	0.21 MI W OF CO 1312-ROGERS AVE, N SIDE OF RD.
Description	Rd BARRICADED @ 0.01					Reason
CONSTR 1 PUBLIC RD ENT (EXECUTIVE CENTER RD) INTO THE HOENES PROPERTY						NEW ROAD

Number of records: 17



HIGHWAY INFORMATION SERVICES DIVISION


SIGNALS FOR 2000 IMPROVEMENTS

12/11/2000

CHECK THESE SIGNALS FOR INTERSECTION CHANGES.
(FOR EXAMPLE: ACCEL/DECEL LANES OR TURN LANES.)

CO	ROUTE	MILE	MAP	COORD	LOCATION	DESCRIPTION
0024/13	MD 97	5.10	D11A	794-533	@ CARRS MILL/MCKENDREE RD T/L	REPLACE CONTROL BEACON W/ FULLY ACTUATED
0025/13	MD 103 A/T	5.42	D12C	857-512	@ MD 104-WATERLOO RD/S HAVEN DR	MODIFY SIGNAL: INSTALL NEW SIGNAL + PED SIGNA
13	MD 175 under const	3.55	D12C	857-490	@ SNOWDEN RIVER PKWY-CO 1140/OP 932	MODIFICATION OF TFAFFIC SIGNAL HO7645271
13	US 29	1.60			@ MD 216 (SCAGGSVILLE RD)	TEMPORARY TRAFFIC CONTROL SIGNAL
0026/13	US 29	3.65	E11B	834-489	@ RIVERS EDGE RD-CO 1878	MODIFICATION TO TRAFFIC CONTROL SIGNAL

Number of records: 5



Request for Field Inventory


FIELD SHEET

IMPR. NUMBER	ROAD NUMBER	ROAD NAME	MILEPT FROM/TO	FROM		TO		MAP NO.	COORDINATES		PREV. INV.?	REQUEST BY:	DATE:
				ROAD NUMBER	ROAD NAME OR TERMINI	ROAD NUMBER	ROAD NAME OR TERMINI		X	Y			
99-EX #1	MD 986-K	SOUTH ENTRANCE RD	0.00-0.36		LITTLE PATUXENT PKWY			D11D	840	500	YES		
FIELD REQUEST	IS A PORTION OF THIS ROAD CLOSED? UNDER CONSTRUCTION? RE-INVENTORY											AL	3/29/2000
NOTES: THERE IS A TRANSFER PENDING #87797 <i>Rd Has 4 separate barricades</i>													

IMPR. NUMBER	ROAD NUMBER	ROAD NAME	MILEPT FROM/TO	FROM		TO		MAP NO.	COORDINATES		PREV. INV.?	REQUEST BY:	DATE:
				ROAD NUMBER	ROAD NAME OR TERMINI	ROAD NUMBER	ROAD NAME OR TERMINI		X	Y			
99-EX #2	MD 986-L	SOUTH ENTRANCE RD	0.00-0.16	US 29		CO 510	SOUTH ENTRANCE RD	D11D	840	500	YES		
FIELD REQUEST	IS THIS ROAD NOW TWO WAY? NEW SPUR TO US 29? RE-INVENTORY											AL	3/29/2000
NOTES: THERE IS A TRANSFER PENDING #87797 <i>2 way; T/W</i>													

IMPR. NUMBER	ROAD NUMBER	ROAD NAME	MILEPT FROM/TO	FROM		TO		MAP NO.	COORDINATES		PREV. INV.?	REQUEST BY:	DATE:
				ROAD NUMBER	ROAD NAME OR TERMINI	ROAD NUMBER	ROAD NAME OR TERMINI		X	Y			
FIELD REQUEST													
NOTES:													

IMPR. NUMBER	ROAD NUMBER	ROAD NAME	MILEPT FROM/TO	FROM		TO		MAP NO.	COORDINATES		PREV. INV.?	REQUEST BY:	DATE:
				ROAD NUMBER	ROAD NAME OR TERMINI	ROAD NUMBER	ROAD NAME OR TERMINI		X	Y			
FIELD REQUEST													
NOTES:													



Request for Field Inventory


FIELD SHEET

IMPR. NUMBER	ROAD NUMBER	ROAD NAME	MILEPT FROM/TO	FROM		TO		MAP NO.	COORDINATES		PREV. INV.?	REQUEST BY:	DATE:
				ROAD NUMBER	ROAD NAME OR TERMINI	ROAD NUMBER	ROAD NAME OR TERMINI		X	Y			
00-1 ST	MD 291	Morgnec Rd	0.00-5.04	MD 20	High St	CO 18	Morgnec Rd	D 15	1061	508	Y		
FIELD REQUEST												WS	11/22/2000
NOTES: Grinding, patching, and resurfacing. Also see Access Permit #K-6894-98 In Chestertown (27) KE4375177 REMOVE BYPASS LA @ MP 4.76 ADD P&P RD @ 1.13 - NO OTHER CHGS													

IMPR. NUMBER	ROAD NUMBER	ROAD NAME	MILEPT FROM/TO	FROM		TO		MAP NO.	COORDINATES		PREV. INV.?	REQUEST BY:	DATE:
				ROAD NUMBER	ROAD NAME OR TERMINI	ROAD NUMBER	ROAD NAME OR TERMINI		X	Y			
00-2 ST	US 301	Blue Star Mem Hwy	4.10-4.25	MD 313	Massey Galena Rd		(Fr 0.08 mi. before MD 313)	16 D 15	1128	543	Y		
FIELD REQUEST												WS	11/22/2000
NOTES: Geometric improvements, Modifications, & aux. Lanes KE4335176 ADD X-OVER MP 3.99 WITH LTL'S, DIR REGIONAL X-OVER @ 4.18 4.45 MD 313 HAS NO X-OVER AT US 301 - 2 NEW X-OVERS ON US 301 USED TO CONTINUE ON RTE 313 SEE PICTURES # 5, 6, 7													

IMPR. NUMBER	ROAD NUMBER	ROAD NAME	MILEPT FROM/TO	FROM		TO		MAP NO.	COORDINATES		PREV. INV.?	REQUEST BY:	DATE:
				ROAD NUMBER	ROAD NAME OR TERMINI	ROAD NUMBER	ROAD NAME OR TERMINI		X	Y			
FIELD REQUEST													
NOTES:													


IMPR. NUMBER	ROAD NUMBER	ROAD NAME	MILEPT FROM/TO	FROM		TO		MAP NO.	COORDINATES		PREV. INV.?	REQUEST BY:	DATE:
				ROAD NUMBER	ROAD NAME OR TERMINI	ROAD NUMBER	ROAD NAME OR TERMINI		X	Y			
FIELD REQUEST													
NOTES:													



HIGHWAY INFORMATION SERVICES DIVISION

Permit Num	County	Rte Num	Milepoint	Map Num	Map Cord	Location
K-6894-98	14	MD 291	0.70	D 15	1129-521	S SIDE OF RD, 0.31 MI E OF CENTER RD (PROP. CHESTERTOWN LANDING APTS)
<i>1/29</i>	<i>ADD</i>	<i>SCHAUBER ROAD</i>	<i>@ MP 1.13</i>			<i>Reason NO TRAV LANS</i>
CONSTRUCT NEW RD (CHESTERTOWN LANDING LA), WIDEN AND ADD AUX LANES						NEW ROAD AND IMPROVEMENTS

Number of records: 1



Request for Field Inventory

FIELD SHEET

IMPR. NUMBER	ROAD NUMBER	ROAD NAME	MILEPT FROM/TO	FROM		TO		MAP NO.	COORDINATES		PREV. INV.?	REQUEST BY:	DATE:
				ROAD NUMBER	ROAD NAME OR TERMINI	ROAD NUMBER	ROAD NAME OR TERMINI		X	Y			
00-EX #1	MD 330	?	0.00-3.72	MD 299	Massey Rd		Delaware State Line	D 16	1133	541	Y		
FIELD REQUEST												WS	11/22/2000
NOTES: UNSIGNED													

What is road name: Massey Delaware Line Rd or Maryland Line Rd?


IMPR. NUMBER	ROAD NUMBER	ROAD NAME	MILEPT FROM/TO	FROM		TO		MAP NO.	COORDINATES		PREV. INV.?	REQUEST BY:	DATE:
				ROAD NUMBER	ROAD NAME OR TERMINI	ROAD NUMBER	ROAD NAME OR TERMINI		X	Y			
00-EX #2	MD 561	?	0.00-2.48	MD 213	Augustine Herman Hwy	MD 298	Lambs Meadow Rd	D 15	1070	523	Y		
FIELD REQUEST												WS	11/22/2000
NOTES: UNSIGNED CANNOT MAKE DETERMINATION OF NAME IN FIELD.													

What is road name: Hassengers Cor Rd or Lynch Rd?

IMPR. NUMBER	ROAD NUMBER	ROAD NAME	MILEPT FROM/TO	FROM		TO		MAP NO.	COORDINATES		PREV. INV.?	REQUEST BY:	DATE:
				ROAD NUMBER	ROAD NAME OR TERMINI	ROAD NUMBER	ROAD NAME OR TERMINI		X	Y			
00-EX #3	MD 566	?	0.00-1.19	MD 292	Still Pond Rd	MD 298	Lambs Meadow Rd	C 15	1070	544	Y		
FIELD REQUEST												WS	11/22/2000
NOTES: NO SIGNS ANYWHERE!													

What is road name: Harmony Rd or Old Still Pond Rd? - Still Pond Harmony Rd

IMPR. NUMBER	ROAD NUMBER	ROAD NAME	MILEPT FROM/TO	FROM		TO		MAP NO.	COORDINATES		PREV. INV.?	REQUEST BY:	DATE:
				ROAD NUMBER	ROAD NAME OR TERMINI	ROAD NUMBER	ROAD NAME OR TERMINI		X	Y			
FIELD REQUEST													
NOTES:													



Request for Field Inventory


FIELD SHEET

IMPR. NUMBER	ROAD NUMBER	ROAD NAME	MILEPT FROM/TO	FROM		TO		MAP DESIGNATION			PREV. INV.?	REQUEST BY:	DATE:
				ROAD NUMBER	ROAD NAME OR TERMINI	ROAD NUMBER	ROAD NAME OR TERMINI	MAP NO.	COORDINATES				
				X	Y								
00-1 ST	MD 28	W Montgomery	19.95 or 24.09	MU 1295	E Gude Dr in Rockville			E10D	763	458	Y	WS	11/30/2000
FIELD REQUEST												Intersection improvements	
NOTES: This road intersects MD 28 at 2 places, check both <i>No changes @ 19.95 ; T/W changes for 24.09</i>												MO8235171	

IMPR. NUMBER	ROAD NUMBER	ROAD NAME	MILEPT FROM/TO	FROM		TO		MAP DESIGNATION			PREV. INV.?	REQUEST BY:	DATE:
				ROAD NUMBER	ROAD NAME OR TERMINI	ROAD NUMBER	ROAD NAME OR TERMINI	MAP NO.	COORDINATES				
				X	Y								
00-2 ST	MD 97	Georgia Ave	at 9.99	CO 137	Emory La			E 11A	778	471	Y	WS	11/30/2000
FIELD REQUEST												Intersection reconstruction	
NOTES: <i>2001</i> <i>changes starting @ 8.82 TO 10.21</i> <i>Original m.p. = 9.07. MD 97 was made extended. Construction 17.92 to 18.22</i>												MO8255171	

IMPR. NUMBER	ROAD NUMBER	ROAD NAME	MILEPT FROM/TO	FROM		TO		MAP DESIGNATION			PREV. INV.?	REQUEST BY:	DATE:
				ROAD NUMBER	ROAD NAME OR TERMINI	ROAD NUMBER	ROAD NAME OR TERMINI	MAP NO.	COORDINATES				
				X	Y								
00-3 ST	MD 115	Muncaster Mill Rd	1.00-1.35	CO 212	N of Shady Grove Rd	S of CO 1936	Redland Rd	E 10B	758	478	Y	WS	11/30/2000
FIELD REQUEST												Intersection reconstruction	
NOTES: <i>2001</i> <i>under construction from 0.87 TO 1.02 & 1.07 TO 1.35</i>												MO8275171	

IMPR. NUMBER	ROAD NUMBER	ROAD NAME	MILEPT FROM/TO	FROM		TO		MAP DESIGNATION			PREV. INV.?	REQUEST BY:	DATE:
				ROAD NUMBER	ROAD NAME OR TERMINI	ROAD NUMBER	ROAD NAME OR TERMINI	MAP NO.	COORDINATES				
				X	Y								
00-4 ST	MD 182	Layhill Norwood Rd	4.93-4.97	CO 145	Ednor Rd		at: Norwood\Layhill name change	E 11A	792	471	Y	WS	11/30/2000
FIELD REQUEST												Intersection reconstruction	
NOTES: <i>2001</i> <i>under construction</i>												MO8215171	



Request for Field Inventory

FIELD SHEET

FROM	TO	MAP DESIGNATION
------	----	-----------------

IMPR. NUMBER	ROAD NUMBER	ROAD NAME	MILEPT FROM/TO	ROAD NUMBER	ROAD NAME OR TERMINI	ROAD NUMBER	ROAD NAME OR TERMINI	MAP NO.	COORDINATES		PREV. INV.?
									X	Y	
00-5 ST	IS 270	Eisenhower Memorial Hwy	11.30-11.70	MD 124	Quince Orchard Rd			E 10A	739	479	Y

REQUEST BY:	DATE:
WS	11/30/2000

FIELD REQUEST: Interchange improvements and construct a Park and Ride

NOTES: MO7605172
Ramps under construction for I 270 MD 124 under construction from 3.08 to 3.37

IMPR. NUMBER	ROAD NUMBER	ROAD NAME	MILEPT FROM/TO	ROAD NUMBER	ROAD NAME OR TERMINI	ROAD NUMBER	ROAD NAME OR TERMINI	MAP NO.	COORDINATES		PREV. INV.?
									X	Y	
00-6 ST	IS 270	Eisenhower Memorial Hwy	22.29	MD 109	Old Hundred Rd			D 10	708	525	Y

REQUEST BY:	DATE:
WS	11/30/2000

FIELD REQUEST: Widen bridges: #'s 1503601 and 1503602 over MD 109 and Little Bennett Creek

NOTES: MO6295180
Bridges under construction

IMPR. NUMBER	ROAD NUMBER	ROAD NAME	MILEPT FROM/TO	ROAD NUMBER	ROAD NAME OR TERMINI	ROAD NUMBER	ROAD NAME OR TERMINI	MAP NO.	COORDINATES		PREV. INV.?
									X	Y	
00-7 ST	MD 355	Frederick Rd	15.40-15.45	MD 124	Montgomery Village Ave			E 10A	741	481	Y

REQUEST BY:	DATE:
WS	11/30/2000

FIELD REQUEST: - Resend in 2001 project was delayed - See Article Interchange improvements


NOTES: MO8195171
T change @ 15.43

IMPR. NUMBER	ROAD NUMBER	ROAD NAME	MILEPT FROM/TO	ROAD NUMBER	ROAD NAME OR TERMINI	ROAD NUMBER	ROAD NAME OR TERMINI	MAP NO.	COORDINATES		PREV. INV.?
									X	Y	
00-8 ST	MD 650	New Hampshire Ave	12.00-13.50	S of CO 145	Ednor Rd	MD 108	Ashton Rd	E 11A	803	473	Y

REQUEST BY:	DATE:
WS	11/30/2000


FIELD REQUEST: Intersection reconstruction and resurfacing

NOTES: MO8295171
MD 650 under const from 12.08 - 12.17
CO 145 under const from 1.89 to 2.04



HIGHWAY INFORMATION SERVICES DIVISION

Permit Num	County	Rte Num	Milepoint	Map Num	Map Cord	Location
00-957 ✓ M-7008-98	15	MD 27	5.65	D 10	740-527	E SIDE OF RD, 0.18 MI N OF OAK DR CO 4553. (MP:4.66-5.43).
Description <i>A/T</i>		Reason				
CLOSE ACCESS TO RUNNING VALLEY LA (NO NUMBER)		RUNNING VALLEY RD TO BE ELIMINATED TO DAMASCUS MANOR				
✓ M-7406-00	15	MD 28	6.28	E 9	691-484	@ CATTAIL RD-CO 257, W SIDE OF RD.
Description <i>A/T</i>		Reason				
REALIGN CURB & REMOVE ISLAND		INTERSECTION RECONSTRUCTION, WIDEN CO 257				
✓ M-7231-99	15	MD 28	18.21	E10C	740-462	OPPOSITE JOHNS HOPKINS DR, S SIDE OF RD, BETWEEN MD 28 & MD 119.
Description		Reason				
CONSTR 57' ENT+CURBS & 600' OF AUX LANE		NEW AUX LANE, ROAD WIDENING				
✓ M-7287-99	15	MD 28	18.25	E10C	740-462	0.06 MI E OF CO 7009-DARNESTOWN RD, S SIDE OF RD.
Description		Reason				
CONSTR 1 ENT INTO TROPEA PROPERTY + ROAD WIDENING		NEW AUX LANE, ROAD WIDENING				
✓ M-7436-00	15	MD 28	24.46	E 10 <i>D</i>	765-459	@ AVERY RD-MU 0205 (ROCKVILLE 130), N SIDE OF RD.
Description <i>MD 28 - T/W changes ; add T/L</i>		Reason				
RECONSTRUCT AVERY RD. <i>MU 0205 - ADD T/L</i>		INTERSECTION RECONSTRUCTION				
✓ M-7578-00	15	MD 108	11.87	E11A	774 -487 <i>777</i>	.66 MI W OF CO 135-BOWIE MILL RD, N SIDE OF RD.
Description <i>ADD ° FOR PK/PT @ 11.70 TO 11.81</i>		Reason				
CONSTR 1 ENT + AUX LANES INTO OLNEY BOYS & GIRLS CLUB		NEW AUX LANES				
✓ M-7091-99	15	MD 108	15.65	D 10 <i>E 11A</i>	791-479	@ NORWOOD RD CO 4605
Description <i>A/T</i>		Reason				
WIDEN EXISTING PAVEMENT AND ADD LEFT TURN LA		WIDEN ROAD AND ADD TURN LANE				



HIGHWAY INFORMATION SERVICES DIVISION

Permit Num	County	Rte Num	Milepoint	Map Num	Map Cord	Location
M-6140-96	15	MD 115	1.31	E10B	759-478	@ MUNCASTER-REDLAND RD

Description	Reason
RECONSTRUCT INTERSECTION <i>see 00-35T</i>	INTERSECTION RECONSTRUCTION

Permit Num	County	Rte Num	Milepoint	Map Num	Map Cord	Location
M-7580-00	15	MD 115	0.51	E 10 B	757-481	0.07 MI W OF SNOW CREEK DR, @ CO 3722-LAYTONIA DR, N SIDE OF ROAD.

Description	Reason
CONSTR 1 & RECONSTR 1 ENT INTO COVENANT LIFE CHURCH + SIDEWALK <i>A/T</i>	NEW SIDEWALK

Permit Num	County	Rte Num	Milepoint	Map Num	Map Cord	Location
M-6717-98	15	MD 117	8.23	E10 A	723-482	.17+- MI EAST OF GREAT SENECA HWY(CO 4226)

Description	Reason
CONSTRUCT ENTRANCE(NEW RD?/AUTUMN MIST DRIVE) INTO CLOPPER HILLS SUBDIV <i>A/T</i>	NEW ROAD? ACCEL/DECEL, TURN LANES, NOT DONE IN 1999

Permit Num	County	Rte Num	Milepoint	Map Num	Map Cord	Location
M-6738-98	15	MD 117	9.83	E10 A	730-479	.02+- MI EAST OF GAME PRESERVE RD(CO 520)

Description	Reason
RELOCATE GAME PRESERVE ROAD(WEST LEG, CO520) <i>tlw=c changes. CO 520 + CO 221 (now 2.41) CO 520 now 0.06</i>	RELOCATE ROADWAY

Permit Num	County	Rte Num	Milepoint	Map Num	Map Cord	Location
M-6855-98	15	MD 117	8.06	E10A	723-482	@ GREAT SENECA HWY MD 119 (MP 8.06) TO METZ DR CO 3754 (MP 8.31)


Description	Reason
DUALIZE RD, ADD AUX. LANES, CONSTRUCT ENT INTO KINGSVIEW VILLAGE CENTER <i>? Same as 00-10320 @ 7.81</i>	ROAD IMPROVEMENT/WIDENING, NEW TURN LANES, NOT DONE IN 199

Permit Num	County	Rte Num	Milepoint	Map Num	Map Cord	Location
M-6317-97	15	MD 118	3.50	E10A	720-484	.42 MI S OF CLOPPER RD-MD 117

Description	Reason
CONSTRUCT PUBLIC ST (CROWNSGATE WAY) INTO KINGSVIEW SUBDIVISION <i>tlw changes from 3.35 to 3.80</i>	<i>CONSTRUCTION</i> NEW ROAD-ON LEFT? RD IS NOT PUBLICLY MAINTAINED <i>RD IS THERE BUT SIGN INDICATES</i>

Permit Num	County	Rte Num	Milepoint	Map Num	Map Cord	Location
M-7073-99	15	MD 118	6.52	E10A D10	728-494	OPPOSITE GOLDENROD LA, CO 4603. / (GOLDENROD LA PROP.)

Description	Reason
RECONSTRUCT 1 PUBLIC RD CONNECTION INTO SENECA MEADOWS CORP. CENTER <i>RD IS BUILT - But signed "NOT being Publicly maintained" - considered PROP</i>	RESTRIPING TO ADD AUX LA; NEW/REBUILT RD



HIGHWAY INFORMATION SERVICES DIVISION

speed limit
MD 182
40 MPH
@ 0.85
Briggs RD

00-2357

Permit Num	County	Rte Num	Milepoint	Map Num	Map Cord	Location	Reason
M-7083-99	15	MD 118	6.95	E10A D10	730-495	N SIDE OF RD, 0.05 TO 0.13 MI W OF MD 355	NEW ROAD,
Description <i>tlw+c, new of dno</i>							
RECONSTRUCT: 1 PUBLIC ST (MILLENIUM CT), & 1 ENT.							

24

Permit Num	County	Rte Num	Milepoint	Map Num	Map Cord	Location	Reason
M-7100-99	15	MD 121	3.60	D10	719-508	@ INTERSECTION OF MD 121 & CO 7076 INTO SENECA CORRECTIONAL FACILIT	ROAD RECONSTRUCTION
Description <i>A/T</i>							
RECONSTRUCT INT. & RECONSTRUCT CO 7076 (WHELAN LA)							

25

Permit Num	County	Rte Num	Milepoint	Map Num	Map Cord	Location	Reason
M-7141-99	15	MD 124	12.33	D10	750-507	0.15 MI N OF GOSHEN SCHOOL RD-CO 35, E SIDE OF RD. MP-12.33	NEW ROAD & AUX LANES
Description <i>A/T</i>							
CONSTR 1 PUBLIC RD (DEB HILL TERR)+AUX LANES INTO DEB HILL SUBDIVISION							

26

Permit Num	County	Rte Num	Milepoint	Map Num	Map Cord	Location	Reason
M-7148-99	15	MD 124	14.54	D10	745-517	0.23 MI S OF LOG HOUSE RD-CO 4749, W SIDE OF RD.	NEW ROADS: HICKORY SPRING LA & HICKORY SPRING CT
Description <i>tlw change plus #2 PROP ENT/RAS</i>							
CONSTR 1 PUBLIC RD (HICKORY SPRING LA)+CURB GUTTER STORM DRAINAGE							

27


Permit Num	County	Rte Num	Milepoint	Map Num	Map Cord	Location	Reason
M-7393-00	15	MD 182 OF 5688	0.80	E11C	788-453	0.10 MI N OF CO 126-BRIGGS RD, W SIDE OF LAYHILL RD, OFF OF SERVICE RD	NEW ROAD-WALKING CREST CT
Description <i>unsigned</i>							
CONSTR 1 PUBLIC RD INTO LAYHILL GROVE SUBDIVISION							

28

Permit Num	County	Rte Num	Milepoint	Map Num	Map Cord	Location	Reason
M-7304-99	15	MD 189	5.37	E10D	755-451	@ MU 2160-MONUMENT ST (130 ROCKVILLE), W SIDE OF RD.	NEW ROAD -ROSE PETAL WAY-, INTERSECTION RECONSTRUCTION
Description <i>tlw+c, new dno - see 00-4 mu Rockville</i>							
CONSTR 1 ENT INTO ROSE HILL SUBDIVISION+RECONSTR INTERSECTION, (NEW ROAD)							

00-2457

Permit Num	County	Rte Num	Milepoint	Map Num	Map Cord	Location	Reason
M-2392-87	15	MD 190	6.75	F10A	735-435	.14 MI E OF TARA RD (CO 30001)	NEW ROAD, ACCEL/DECEL LANES, BY-PASS LANE(NOT DONE IN 1999)
Description <i>tlw changes</i>							
CONSTRUCT PUBLIC ST (DARVISH LA) INTO ALVEMAR WOODS SUBDIVISION							



HIGHWAY INFORMATION SERVICES DIVISION

Page 4 of 5

Access Permits for State Improvements

12/07/2000

00-30 ✓

Permit Num	County	Rte Num	Milepoint	Map Num	Map Cord	Location
M-7265-99	15	MD 190	7.42	F10A	738-434	.06 MI S OF NORTON RD-CO 192 INTO CHURCH ON S SIDE OF RD
Description <i>T/W changes</i>						Reason
26' WIDE ENT W/ ACCEL/DECEL LANE						ACCEL/DECEL LANE

31 ✓

Permit Num	County	Rte Num	Milepoint	Map Num	Map Cord	Location
M-7510-00	15	MD 198	3.11	E11B D	819-464	OPPOSITE CO 4552-OLD COLUMBIA PIKE, N SIDE OF ROAD.
Description <i>ADD LTL'S, TL; PROP ENT</i>						Reason
CONSTR PUBLIC ACCESS ROAD TO SPENCERVILLE ELEMENTARY SCHOOL						NEW ROAD, SIGNAL, ROAD IMPROVEMENTS

32 ✓

Permit Num	County	Rte Num	Milepoint	Map Num	Map Cord	Location
M-7086-99	15	MD 198	4.00	E11B D	822-464	@ DINO DR CO 3363
Description <i>MD 198 - ADD ENT & SWK CO 3363 under construction FR 0.01 TO 0.08</i>						Reason
RECONSTRUCT DINO DR CO 3363, S SIDE OF MD 198						REALIGNMENT OF DINO DR, & VALLEY STREAM AVE CO 3364

33 ✓

Permit Num	County	Rte Num	Milepoint	Map Num	Map Cord	Location
M-6524-97	15	MD 355	21.73	D10	725-508	.19 MI S OF SHAWNEE LA-CO 232
Description <i>FOREMAN BVD - OP 5940 @ 21.73 EXLUS TIMBER CREEK ESTATES</i>						Reason
CONSTRUCT PUBLIC ST (FOREMAN BLVD) INTO CLARK MEADOWS SUBDIVISION						NEW ROAD, <u>AUX LANES</u> , <u>RELOCATE SIGNAL</u>

34 ✓


Permit Num	County	Rte Num	Milepoint	Map Num	Map Cord	Location
M-7144-99	15	MD 355	20.00	D10	730-501	OPPOSITE MILESTONE MANOR RD-CO 6515
Description <i>T/W change, ADD PROP RD @ 20.00</i>						Reason
CONSTR 2 ENTS+WIDEN RD FOR NEW AUX LANE <i>ADD ENT @ 20.17</i>						T/W CHANGES & NEW AUX LANES

35 ✓

Permit Num	County	Rte Num	Milepoint	Map Num	Map Cord	Location
M-7470-00	15	MD 355	25.34	D 10	713-522	0.25 MI S OF PRESCOTT RD-OP 5693, W SIDE OF RD.
Description <i>PROPOSED (under construction)</i>						Reason
CONSTR PUBLIC RD (LITTLE BENNETT DR) INTO LITTLE BENNETT ESTATES						NEW ROAD

00-30 ✓

Permit Num	County	Rte Num	Milepoint	Map Num	Map Cord	Location
M-7527-00	15	MD 410	0.08	F10B	775-420	OPPOSITE WAVERLY ST-CO 404, N SIDE OF RD.
Description <i>under construction</i>						Reason
CONSTR 1 & CLOSE 2 ENTS INTO CHEVY CHASE BANK BLDG+ MEDIAN RECONSTR						MEDIAN RECONSTR & STREETScape IMPs ON MD 355



HIGHWAY INFORMATION SERVICES DIVISION

00-375

Permit Num	County	Rte Num	Milepoint	Map Num	Map Cord	Location
M-6857-98	15	MD 410	1.89	F10 F11A	774-419	MD 410 & JONES MILL RD/BEACH DR
<u>Description</u> ADD WIDTH TO RTZ						<u>Reason</u>
INTERSECTION IMPROVEMENTS AND SIGNAL MODIFICATIONS						INTERSECTION IMPROVEMENTS

38

Permit Num	County	Rte Num	Milepoint	Map Num	Map Cord	Location
M-7372-99	15	MD 928	0.15	E11C	778-464	0.23 MI N OF MD 28/MD 97 INTERSECTION
<u>Description</u> MD 28 T/W changes MD 928 ADD ENT						<u>Reason</u>
RECONSTR ENT TO PARK&RIDE, REPAVE/RESTRIPE, ENT ON MD 28+AUX LANES						T/W & AUX LANE IMPROVEMENTS ON MD 928 & MD 28

39

Permit Num	County	Rte Num	Milepoint	Map Num	Map Cord	Location
M-7418-00	15	US 29	0.60	F 11 A	793-425	@ ROWEN RD-CO 687- INTERSECTION, NE SIDE OF RD.
<u>Description</u> under construction						<u>Reason</u>
RECONSTR THE N.E. RADIUS OF INTERSECTION						ROWEN RD BEING WIDENED + CURB, GUTTER, ETC.


40

Permit Num	County	Rte Num	Milepoint	Map Num	Map Cord	Location
M-7124-99	15	US 29	6.03 (6.85)	E11D C	812-447	@ CHERRY HILL LA CO 4359
<u>Description</u> US 29 - T changes CO 4359 - 2 LTR'S, ADD TL @ CO6022						<u>Reason</u>
EXTEND DOUBLE LEFT TURN LANES 300' ADD 115' TAPER ON SB/L TO CO 4359						LONGER AUX. LANES, MEDIAN CHANGES, NEW SIGNAL/CHANGES

41 ST

Permit Num	County	Rte Num	Milepoint	Map Num	Map Cord	Location
M-7457-00	15	US 29	9.34	E 11 D	819-463	@ BLACKBURN RD-CO 92, S.E. QUADRANT. (SEE ST-EX #1)
<u>Description</u> RECONSTR SE RADIUS + SIDEWALK under construction from 10.15-10.17						<u>Reason</u>
INTERSECTION RECONSTRUCTION + NEW SIDEWALK						

Number of records: 33



HIGHWAY INFORMATION SERVICES DIVISION


SIGNALS FOR 2000 IMPROVEMENTS

12/04/2000

CHECK THESE SIGNALS FOR INTERSECTION CHANGES.
(FOR EXAMPLE: ACCEL/DECEL LANES OR TURN LANES.)

CO	ROUTE	MILE	MAP	COORD	LOCATION	DESCRIPTION
00-4257 ✓ 15	MD 28 T/L = FY	2.10	D 9	676-500	@ CO 253 MARTINSBURG RD	NEW ICB FLASHER
✓ 4315	MD 97 T change on median	4.64	E11C	786-446	@ RANDOLPH RD-CO 1659	MODIFICATION OF TRAFFIC SIGNAL
✓ 4415	MD A/T 97	8.25	E 11C	778-463	@ CO 3385-ROSSMOOR BLVD	MODIFY SIGNAL: RPLACE SIGNALS+NEW TURN SIGN
✓ 4515	MD 124 T change EXT RT	8.87	E10B	756-486	@ HADLEY FARMS/FIELDCREST RD-CO 5722/CO	MODIFICATION TO TRAFFIC SIGNAL
✓ 4615	MD 185	3.89	F11 A	778-433	@ MU 360-WASHINGTON ST (85-KENSINGTON)	NEW FLASHING TRAFFIC CONTROL SIGNAL
✓ 4715	MD 187 A/T	0.46	F10 B	772-420	@ CO 384 (AUBURN AVE)	MODIFY EXISTING SIGNAL
✓ 4815	MD 190 10.18 F10B E10C				NORWOOD SCHOOL	NEW TRAFFIC SIGNAL: PLEASE LOCATE SCHOOL
✓ 4915	MD 650 A/T	6.49	E11D C	800-449	@ CO 2060 VENICE DR	MODIFICATION OF TRAFFIC SIGNAL
00-5537 ✓ 15	MU 2934 ADD T/L	0.26	E10D	757-447	@ THE IS 270 OFF RAMP	NEW TRAFFIC CONTROL SIGNAL

Number of records: 9



Request for Field Inventory


FIELD SHEET

IMPR. NUMBER	ROAD NUMBER	ROAD NAME	MILEPT FROM/TO	FROM		TO		MAP NO.	COORDINATES		PREV. INV.?	REQUEST BY:	DATE:
				ROAD NUMBER	ROAD NAME OR TERMINI	ROAD NUMBER	ROAD NAME OR TERMINI		X	Y			
00-EX #1 ST	CO 92	Blackburn Rd	0.23-0.43	and CO 5104	Blackburn La: 0.00-0.13			E11D	819	463			
FIELD REQUEST This road is being extended as a service road with a new intersection at MD 198. Records show that the highlighted roads are not county roads, it is a state road. GPS existing road and determine extent of construction.												WS	12/4/2000
NOTES: GPS CO 92 & CO 5104 CO 92 under const. CO 5104 @ 0.13 ENT TO COMMERCE PARK. AHEAD													

IMPR. NUMBER	ROAD NUMBER	ROAD NAME	MILEPT FROM/TO	FROM		TO		MAP NO.	COORDINATES		PREV. INV.?	REQUEST BY:	DATE:
				ROAD NUMBER	ROAD NAME OR TERMINI	ROAD NUMBER	ROAD NAME OR TERMINI		X	Y			
00-EX #2 ST	OP 5955	Thistlebridge Dr	0.41					E11 A/C	778	467	Y		
FIELD REQUEST The roundabout median is not recorded in the inventory.												WS	12/4/2000
NOTES: T change - 30' GPS med													

IMPR. NUMBER	ROAD NUMBER	ROAD NAME	MILEPT FROM/TO	FROM		TO		MAP NO.	COORDINATES		PREV. INV.?	REQUEST BY:	DATE:
				ROAD NUMBER	ROAD NAME OR TERMINI	ROAD NUMBER	ROAD NAME OR TERMINI		X	Y			
00-EX #3 ST	MD 355	Rockville Pike	4.82					F11A F10B	771	435	Y		
FIELD REQUEST The entrance to the Metro station and any other intersecting features at this milepoint need to be tied in. This section, of the road is the termini of a NHS segment.												WS	12/4/2000
NOTES: ATT													

IMPR. NUMBER	ROAD NUMBER	ROAD NAME	MILEPT FROM/TO	FROM		TO		MAP NO.	COORDINATES		PREV. INV.?	REQUEST BY:	DATE:
				ROAD NUMBER	ROAD NAME OR TERMINI	ROAD NUMBER	ROAD NAME OR TERMINI		X	Y			
00-EX #4 ST	MD 355	Frederick Rd	15.43-18.02	MD 124	Quince Orchard Rd	CO 141	Middlebrook Rd	E 10A	741	481	Y		
FIELD REQUEST Reconstruct road to 6 lane divided hwy, + bike path & sidewalk. Reinventry and tie in.												WS	12/6/2000
NOTES: T change ADD/EXT SIDEWALK LEFT													



Request for Field Inventory

FIELD SHEET

IMPR. NUMBER	ROAD NUMBER	ROAD NAME	MILEPT FROM/TO	FROM		TO		MAP DESIGNATION			PREV. INV.?	REQUEST BY:	DATE:
				ROAD NUMBER	ROAD NAME OR TERMINI	ROAD NUMBER	ROAD NAME OR TERMINI	MAP NO.	COORDINATES				
				X	Y								
2/27 00-1 ST	US 1	Rhode Island Blvd	0.10-0.20	MU 9340 (104)	AT 34th St in Mt Rainier			F11C/D	812	403	Y		
FIELD REQUEST	Intersection reconstruction: Construct Roundabout.											WS	12/6/2000
NOTES:	UNDER CONSTRUCTION - (JUST BEGINNING) - WAIT TILL NEXT YEAR												

IMPR. NUMBER	ROAD NUMBER	ROAD NAME	MILEPT FROM/TO	FROM		TO		MAP DESIGNATION			PREV. INV.?	REQUEST BY:	DATE:
				ROAD NUMBER	ROAD NAME OR TERMINI	ROAD NUMBER	ROAD NAME OR TERMINI	MAP NO.	COORDINATES				
				X	Y								
2/16 00-2 ST	MD 5	Branch Ave	14.90-15.01	at: MD 637	Naylor Rd			G11B	813	370	Y		
FIELD REQUEST	Metro station access improvements											WS	12/6/2000
NOTES:	STILL UNDER CONSTRUCTION! BOTH ROADS												

IMPR. NUMBER	ROAD NUMBER	ROAD NAME	MILEPT FROM/TO	FROM		TO		MAP DESIGNATION			PREV. INV.?	REQUEST BY:	DATE:
				ROAD NUMBER	ROAD NAME OR TERMINI	ROAD NUMBER	ROAD NAME OR TERMINI	MAP NO.	COORDINATES				
				X	Y								
2/26 00-3 ST	IS 95		28.54-33.77	MD 212	Powder Mill Rd	CO 3	Brooklyn Bridge Rd, Struc #16199	E11D	820	445	Y		
FIELD REQUEST	I 95/MD 198 T/W CHG ON RAMPS AND COLLECTOR - 'J' TO 'I' / I 95/MD 212 ALL RAMPS/COLLECTOR'S T/W CHG 'J' TO 'I' Safety and Resurfacing, from Exit #29 to struc #16199.											WS	12/6/2000
NOTES:	T/W CHG (MP 27.97 - 33.77) 'J' TO 'I', MINOR CHG TO ACCEL/DISCEL LANES												

IMPR. NUMBER	ROAD NUMBER	ROAD NAME	MILEPT FROM/TO	FROM		TO		MAP DESIGNATION			PREV. INV.?	REQUEST BY:	DATE:
				ROAD NUMBER	ROAD NAME OR TERMINI	ROAD NUMBER	ROAD NAME OR TERMINI	MAP NO.	COORDINATES				
				X	Y								
2/27 00-4 ST	MD 193	Greenbelt Rd	5.83-6.82	MD 201	Kenilworth Ave	MD 193A	Southway	F11B	828	423	Y		
FIELD REQUEST	Safety and resurfacing. (Is MD 193A spelled Southway or South Way?)											WS	12/6/2000
NOTES:	ADD LTL @ 6.01 EXT ACCET @ 6.11 MINDR T/W CHG												

1871

1872

1873

1874

Request for Field Inventory

FIELD SHEET

FROM	TO	MAP DESIGNATION
------	----	-----------------

IMPR. NUMBER	ROAD NUMBER	ROAD NAME	MILEPT FROM/TO	ROAD NUMBER	ROAD NAME OR TERMINI	ROAD NUMBER	ROAD NAME OR TERMINI	MAP NO.	COORDINATES		PREV. INV.?	REQUEST BY:	DATE:
									X	Y			
00-5 ST	MD 198	Sandy Spring Rd	0.67	CO 3433	AT Sweitzer La			E 11D	828	461	Y		
FIELD REQUEST												WS	12/6/2000
NOTES: MD 198 - T/W CHG ADD SIDEWALK RT. MP 44 - .82 SI / CO 3433 MP 23 - .41 EXTEND LTL													

IMPR. NUMBER	ROAD NUMBER	ROAD NAME	MILEPT FROM/TO	ROAD NUMBER	ROAD NAME OR TERMINI	ROAD NUMBER	ROAD NAME OR TERMINI	MAP NO.	COORDINATES		PREV. INV.?	REQUEST BY:	DATE:
									X	Y			
00-6 ST	MD 201	Kenilworth Ave	6.13-7.17	MU 0105 (5)	Pontiac St in: Berwyn Hghts	IS 95	Capital Beltway	F11B	825	422	Y		
FIELD REQUEST T/W CHGS SI.												WS	12/6/2000
NOTES: IS THE SECTION FROM 3.31 TO 3.90 STILL UNDER CONSTR? YES													

IMPR. NUMBER	ROAD NUMBER	ROAD NAME	MILEPT FROM/TO	ROAD NUMBER	ROAD NAME OR TERMINI	ROAD NUMBER	ROAD NAME OR TERMINI	MAP NO.	COORDINATES		PREV. INV.?	REQUEST BY:	DATE:
									X	Y			
00-7 ST	MD 201	Edmonston Ave	9.40	at MD 212	Powder Mill Rd			F11B	829	437	Y		
FIELD REQUEST												WS	12/6/2000
NOTES: INTERSECTION UNDER CONSTRUCTION - SEND OUT NEW YEAR!													

IMPR. NUMBER	ROAD NUMBER	ROAD NAME	MILEPT FROM/TO	ROAD NUMBER	ROAD NAME OR TERMINI	ROAD NUMBER	ROAD NAME OR TERMINI	MAP NO.	COORDINATES		PREV. INV.?	REQUEST BY:	DATE:
									X	Y			
00-8 ST	MD 208	38th St	0.21-0.24		Struc #1603 over CSX RR			F 11D	813	402	Y		
FIELD REQUEST												WS	12/6/2000
NOTES: RECONSTRUCTED A/T SI													

100

100

100

100

Request for Field Inventory

FIELD SHEET

FROM	TO	MAP DESIGNATION
------	----	-----------------

2/19

IMPR. NUMBER	ROAD NUMBER	ROAD NAME	MILEPT FROM/TO	ROAD NUMBER	ROAD NAME OR TERMINI	ROAD NUMBER	ROAD NAME OR TERMINI	MAP NO.	COORDINATES		PREV. INV.?
									X	Y	
00-9 ST	MD 210	Indian Head Hwy	8.90-11.54	CO 416	Fort Washington Rd	CO 582	Kerby Hill Rd	G11C H11	802	332	Y

REQUEST BY: DATE:
 WS 12/6/2000

FIELD REQUEST: Safety, resurfacing, patching, and drainage improvements.
 NOTES: ADD LTL MP 10.64 - 10.82 ST PG2795177

2/19

IMPR. NUMBER	ROAD NUMBER	ROAD NAME	MILEPT FROM/TO	ROAD NUMBER	ROAD NAME OR TERMINI	ROAD NUMBER	ROAD NAME OR TERMINI	MAP NO.	COORDINATES		PREV. INV.?
									X	Y	
00-10 ST	MD 210	Indian Head Hwy	6.81-8.90	CO 118	Old Fort Rd South	CO 416	Fort Washington Rd	H11	803	319	Y

REQUEST BY: DATE:
 WS 12/6/2000

FIELD REQUEST: MD 210-E NO T/W CHGS BUT NOW HAS BARRICADE AT MP 126 ST .26
 Patching, Grinding, Safety, and Drainage improvements. Also check MD 210E for improvements (m.p.'s 0.00-1.37).
 NOTES: ADD ACCEL LANE MP 6.81 - 6.91 NO OTHER CHGS (RESURFED THE SAME) PG2685177

2/26

IMPR. NUMBER	ROAD NUMBER	ROAD NAME	MILEPT FROM/TO	ROAD NUMBER	ROAD NAME OR TERMINI	ROAD NUMBER	ROAD NAME OR TERMINI	MAP NO.	COORDINATES		PREV. INV.?
									X	Y	
00-11 ST	MD 212	Powder Mill Rd	6.87	at CO 14	Cherry Hill Rd			F11B	817	439	Y

REQUEST BY: DATE:
 WS 12/6/2000

FIELD REQUEST: Widen and resurface; intersection improvements?
 NOTES: UNDER CONSTRUCTION PG2445171


2/18

IMPR. NUMBER	ROAD NUMBER	ROAD NAME	MILEPT FROM/TO	ROAD NUMBER	ROAD NAME OR TERMINI	ROAD NUMBER	ROAD NAME OR TERMINI	MAP NO.	COORDINATES		PREV. INV.?
									X	Y	
00-12 ST	MD 228	Berry Rd	0.00-1.30	MD 210	Indian Head Rd	MD 228A	Beall Hill Rd	H 11	795	303	Y

REQUEST BY: DATE:
 WS 12/6/2000

FIELD REQUEST: Reconstruct intersections, and road. Add spurs and widen MD 210.
 NOTES: MD 210 MP 3.00 - 3.39 T/W CHGS. ST PG2515170

GRS } MD 228 RELOCATION - SNI 00-137
 * ALSO - SEE 2 NEW INV. FOR NEW SPURS (RAMPS) (OR WHATEVER YOU WANT TO DO WITH THEM)
 EB SPUR # 1 (00-.16)
 WB SPUR # 2 (00-.17)
 01/23/2001



Request for Field Inventory

FIELD SHEET

FROM	TO	MAP DESIGNATION
------	----	-----------------

IMPR. NUMBER	ROAD NUMBER	ROAD NAME	MILEPT FROM/TO	ROAD NUMBER	ROAD NAME OR TERMINI	ROAD NUMBER	ROAD NAME OR TERMINI	MAP NO.	COORDINATES		PREV. INV.?
									X	Y	
00-13 ST	MD 332	Central Ave	0.00-0.56		D.C. Line		Out Corp limits of Capitol Heights	G11B	822	383	Y

2/16

REQUEST BY: DATE:

FIELD REQUEST	Geometric improvements from D.C. Line to Watts Branch Box Culvert.										WS	12/6/2000
NOTES:	T/W CHG . 00-.63 SJ										PG2315183	

IMPR. NUMBER	ROAD NUMBER	ROAD NAME	MILEPT FROM/TO	ROAD NUMBER	ROAD NAME OR TERMINI	ROAD NUMBER	ROAD NAME OR TERMINI	MAP NO.	COORDINATES		PREV. INV.?
									X	Y	
00-14 ST	MD 382	Croom Rd	4.28-6.42	#16021X0	Small strc over Mill Branch	#16063	Struc over Rock brch\Spruce Creek	H 12	881	302	Y

2/7

REQUEST BY: DATE:

FIELD REQUEST	Replace bridges over Mill Branch and Rock Branch\Spruce Creek.										WS	12/6/2000
NOTES:	MP 4.19-4.42 T/W CHG - WIDEN STRC @ MP 4.28, ADD NEW STR AT MP 4.30 SEE INV MP 6.37-6.59 T/W CHG WIDEN STR @ MP 6.42 SEE INV										PG2185171	

IMPR. NUMBER	ROAD NUMBER	ROAD NAME	MILEPT FROM/TO	ROAD NUMBER	ROAD NAME OR TERMINI	ROAD NUMBER	ROAD NAME OR TERMINI	MAP NO.	COORDINATES		PREV. INV.?
									X	Y	
00-15 ST	MD 450	Annapolis Rd	6.18-8.74	CO 45	Seabrook Rd	MD 193	Glenn Dale Blvd	F11D F12C	845	413	Y

2/19
2/20

REQUEST BY: DATE:

FIELD REQUEST	Reconstruction not finished in 1999. SEE ATTACHED NOTE SHEET										WS	12/6/2000
NOTES:	T/W/CHG NOW DUAL SEE NEW INV. ADD .05 TO INV. 6 RS SEE ALSO NEW INV. OR SERVICE RD (OLD STATE MD 450) (00-20)										PG9005171	


(00-15A)

IMPR. NUMBER	ROAD NUMBER	ROAD NAME	MILEPT FROM/TO	ROAD NUMBER	ROAD NAME OR TERMINI	ROAD NUMBER	ROAD NAME OR TERMINI	MAP NO.	COORDINATES		PREV. INV.?
									X	Y	
00-16 ST	MD 458	Silver Hill Rd	0.00-2.28	MD 5	Branch Ave	MD 4	Pennsylvania Ave	G11B	816	367	Y

2/16

REQUEST BY: DATE:

FIELD REQUEST	Geometric improvements. Also check: CO 127-Auth Rd from m.p. 1.63-1.79 (ramp 2 to MD 5).										WS	12/6/2000
NOTES:	MOSTLY CHANGES TO TURN LANES UP TO MP 2.33 SJ										PG2175170	




20 - ST

HIGHWAY INFORMATION SERVICES DIVISION

Access Permits for State Improvements

01/24/2001

Permit Num	County	Rte Num	Milepoint	Map Num	Map Cord	Location
17 2/27 PG-5878-95	16	MD 193	9.48	F12A	848-422	.06 MI E OF GOODLUCK RD CO 42
Description	ADD RTL MP 9.46-9.57				SEB INV	Reason
CONSTRUCT ENT TO PROPOSED GREENBELT EXEC. CENTER						ACCEL/DECEL LANES PAVEMENT WIDENING
Permit Num	County	Rte Num	Milepoint	Map Num	Map Cord	Location
18 2/15 PG-6376-97	16	MD 193	15.69	F12C	867-458	.19 MI N OF LOTTSFORD RD-CO 64
Description	A/RD AT MP 15.40 NO AC/DC					Reason
CONSTRUC PUBLIC ST (MYER RD) INTO SYCAMORE WOODS SUBDIVISION						NEW ROAD, ACCEL/DECEL LANES, BYPASS LANE
Permit Num	County	Rte Num	Milepoint	Map Num	Map Cord	Location
19 4/27 PG-6895-98	16	MD 193	3.94	F11B	818-425	0.25 MI W OF US 1, N SIDE OF RD. INTO PAINT BRANCH GOLF COURSE
Description	A/T					Reason
RESTRIP TO ADD AUX LANES						RESTRIPING TO ADD ACCEL/DECEL LANES
Permit Num	County	Rte Num	Milepoint	Map Num	Map Cord	Location
20 2/15 PG-7478-00	16	MD 193	16.49	F 12	857-394	0.80 MI S OF LOTTSFORD RD-CO 64, E SIDE OF RD.
Description	UNDER CONSTRUCTION					Reason
CONSTR 1 ENT, RECONSTR DRIVE INTO LARGO COMMUNITY CHURCH						NEW AUX LANES, SIDEWALK, ROAD WIDENING
Permit Num	County	Rte Num	Milepoint	Map Num	Map Cord	Location
21 2/15 PG-5502-94	16	MD 202	3.63	G12	862-376	.72 MI S OF MD 193-WATKINS PARK DR.
Description	ADD LTL MP 3.63-3.66				SI	Reason
CONSTRUCT PUBLIC ST (WATER FOWL WAY) INTO PERRYWOOD SUBDIVISION						NEW ROAD, ACCEL/DECEL LANES, BY-PASS LANE
Permit Num	County	Rte Num	Milepoint	Map Num	Map Cord	Location
22 2/15 PG-6505-97	16	MD 202	4.48	G12	861-439	.34 MI W OF MD 193-WATKINS PARK DR.
Description	PROPOSED ENT AT MP 4.65 NO AC/DC					Reason
CONSTRUCT ENT INTO WATKINS REGIONAL PARK						LANES BUILT YET (X OVER WITH LTL'S ALREADY PICKED UP) ACCEL/DECEL LANES ENTRANCE NOT BUILT YET
Permit Num	County	Rte Num	Milepoint	Map Num	Map Cord	Location
23 2/19 PG-7540-00	16	MD 202	11.85	F11D	831-398	@ CO 687-PINEBROOK DR.
Description						Reason
RECONSTR INTERSECTION INCLUDING SIDEWALKS & MEDIAN + ROAD IMPROVEMENTS						ROAD IMPROVEMENTS ON MD 202, CO 687, CO 1210, & PENNSY DR



HIGHWAY INFORMATION SERVICES DIVISION

Access Permits for State Improvements

Permit Num	County	Rte Num	Milepoint	Map Num	Map Cord	Location
24 1/3 PG-6919-98	16	MD 210	0.87	H 11	789-297	0.38 MI SW OF PINE DRMD 810E, E SIDE OF RD. SEE ACC. PERMIT # PG-5640-95
Description	N/T MERINO DR ONLY AFFECTS MP 210K					Reason
NEW RD (MERINO DR) INTO SIMMONS ACRES SUBDIVISION & (MOSSY GREEN WAY)						NEW ROAD, & OTHER EXTRAS ON MD 210, MD210K

Permit Num	County	Rte Num	Milepoint	Map Num	Map Cord	Location
25 1/3 PG-5640-95	16	MD 210 K	0.81	H11	789-295	.38 MI S OF PINE DR-MD810E. SEE ACCESS PERMIT # PG-6919-98
Description	ADD BYPASS LANE MP .68-.74					Reason
CONSTRUCT PUBLIC ST (MERINO DR) INTO SIMMONS ACRES PHASE II						PROPOSED IN 1997 STILL PROPOSED


Permit Num	County	Rte Num	Milepoint	Map Num	Map Cord	Location
26 1/26 PG-7559-00	16	MD 212	7.64	E11D	818-442	@ CO 3523-BELTSVILLE DR, N SIDE OF RD.
Description	N/T NO SIGN OF CONSTRUCTION					Reason
RECONSTR TRAFFIC ISLAND/INTERSECTION						INTERSECTION RECONSTRUCTION+CO 3523 IMPROVEMENTS

Permit Num	County	Rte Num	Milepoint	Map Num	Map Cord	Location
27 1/17 PG-7346-99	16	MD 214	2.02	G11B	836-385	CO 360 T/W CHG MP 1.75 (TEMP LINE STRIPPING) AT HILL RD-CO 360 & SHADY GLEN DR-CO 2451 (WIDEN BOTH ROADS)
Description	MD 214 ADD RTL + EXT LTL MP 1.95 - 2.10					Reason
RECONSTR INTERSECTION + AUX. LANES						CO 2451 1.43-1.63 T/W CHG (40' I 2ML) ←
						NEW AUX LANES AND INTERSECTION RECONSTRUCTION

Permit Num	County	Rte Num	Milepoint	Map Num	Map Cord	Location
28 1/15 PG-7159-99	16	MD 214	8.56	F12C	869-389	0.08 MI S OF CHURCH RD-CO 59, S SIDE OF RD.
Description	N/T CORNFIELD! NO SIGN OF NEW CNT					Reason
CONSTR 1 ENT "CAMERON GROVE BLVD"+AUX LA INTO CAMERON GROVE RETIREMENT						NEW (1000') AUX LANE

Permit Num	County	Rte Num	Milepoint	Map Num	Map Cord	Location
29 1/8 PG-6616-97	16	MD 223	2.25	H11	812-323	.10 MI SOUTH OF WINDBROOK DR(CO 3764)/ALSO M.P. 4.75 @ STEED RD(CO 120)
Description	ADD TURN LANES MP 2.21 - 2.41					Reason
CONSTRUCT PUBLIC STREET(HILLANTRAE DR)/RECONST. INT @ STEED RD(CO120 @ 4.75						MP 2.86 - 2.94 '6' TO 'I' SHDS NO TURN LANES
						NEW ROAD, RECONSTRUCT INTERSECTION UNDER CONSTRUCTION


Permit Num	County	Rte Num	Milepoint	Map Num	Map Cord	Location
30 1/13 PG-5593-95	16	MD 223	8.56	G11D	838-344	.06 MI W OF DANGERFIELD RD-CO 557, ALSO CHECK CO 557.
Description	ADD ACCEL LANE MP 8.56-8.61					Reason
RESURFACE AND WIDENING						WIDENING AND RESURFACING



00 - ST

HIGHWAY INFORMATION SERVICES DIVISION

Permit Num	County	Rte Num	Milepoint	Map Num	Map Cord	Location
31 2/10 PG-7501-00	16	MD 223	8.54	G11D	838-343	0.07 MI W OF DANGERFIELD RD-CO 557, S SIDE OF RD.
Description						Reason
CONSTR 1 ENT INTO NEW HORIZONS BAPTIST CHURCH						NEW AUX LANE
ACCELS PICKED UP						
32 PG-7163-99	16	MD 223	9.24	G11D	841-344	0.02 MI N OF LANTERN LA-CO 1871, E SIDE OF RD.
Description						Reason
CONSTR 1 PUBLIC RD(HUNTER DR) INTO MOUNT AIRY ESTATES						NEW ROAD, AUX LANE EXTENSION?
ADD PROP RD @ MP 9						AUX LANES STILL UNDER CONST.
33 2/9 PG-7247-99	16	MD 373	0.25	H11	793-303	.24 W OF INDIAN HEAD HWY INTO FAITH UNITED METHODIST CHURCH ON N SI
Description						Reason
30' ENT W/ACCEL/DECEL LANE						ACCEL/DECEL LANE
ADD ENT @ MP .33						EXIST ENT @ MP.31 IMPROVED - NO TURN LANES
34 2/7 PG-5897-95	16	MD 382	0.87	H12	878-287	.22 MI NE OF MD 381
Description						Reason
CONSTRUCT PUBLIC ST INTO THE POPLAR HILL WOODS						NEW ROAD PROPOSED IN 1997 STILL PROPOSED
ADD TURN LANES MP .86-.88 ST						
2/14 36 PG-7564-00	16	MD 382	12.39	G 12	868-337	0.01 MI S OF CO 1208-CROOM AIRPORT RD (12.31), W SIDE OF RD.
Description						Reason
CONSTR 1 ENT INTO DEMAREE SUBDIVISION						NEW AUX LANES
PROP RD UNDER CONST @ MP 12.17						NO AC/DC YET
37 PG-7448-00	16	MD 410	2.09 1.89	F11D	815-413	0.25 MI W OF BEL CREST RD-CO 5678 VMD 410 A, S SIDE OF RD.
Description						Reason
RECONSTR 1 ENT INTO HYATTSVILLE HOME DEPOT + 1100' OF AUX LANE						NEW AUX LANE,
ADD J CURB RT, RTL FROM MP						1.68-1.89
51 00-38 2/13 PG-7363-99	16	MD 414	3.19	G11D	815-361	@ TEMPLE HILL RD-CO 123, S SIDE OF RD
Description						Reason
WIDEN E/B MD 414 + AUX LANES						T/W IMPROVEMENTS + NEW AUX LANES
CURB REPLACEMENT - NO CHG TO T/W						NO AC/DC LANES



HIGHWAY INFORMATION SERVICES DIVISION


Permit Num	County	Rte Num	Milepoint	Map Num	Map Cord	Location
39 2/19 PG-7164-99	16	MD 450	7.82	F12C	853-409	0.16 MI W OF GLEN DALE RD-MD 953, S SIDE OF RD.
Description CONSTR 1 80' ENT "LAKEVIEW LA" INTO LAKEVIEW SUBDIV.						Reason NEW ROAD/ENTRANCE "LAKEVIEW LA" ?
Description @ MP 771 SEE NT (00-15 55)						
40 2/20 PG-7509-00	16	MD 450	8.20	F12C	855-406	0.28 MI W OF MD 193, N SIDE OF RD. (M.P.- 8.46?)
Description CONSTR DIR. ENT INTO GLENDALE WOODS TOWN HOME DEVELOPMENT						Reason NEW MP 8. NEW PVT RD(S)
Description NEW RD TIDLER CT (EXT TH) AT						
41 2/11 PG-5925-96	16	MD 458	0.91	G11B	820-365	OPPOSITE RAMP FR SUITLAND PKWY & @ PERIMETER RD INTO METRO STATIO
Description CONSTRUCT ENT & RELOCATED PERIMETER RD INTO METRO STATION						Reason RAMP RELOCATION / RAMP # 1 ABAN. RAMP # 4 UNDER CONSTRUCTION IN 1997
Description T/W CHG MP .88-1.05						
42 2/21 PG-6846-98	16	MD 704	3.92	F11D	839-401	.23 MI SOUTH OF ARDWICK-ARDMORE ROAD(CO 65)
Description CONSTRUCT DRIVEWAY(DELLWOOD COURT) INTO GLENARDEN TOWERS						Reason NO AC/DC LANE ST NEW ROAD?
Description ADD "DELLWOOD CT" ENT TO TH						
43 2/16 PG-7517-00	16	MD 967 A	0.72	G11B	818-364	0.09 MI S OF BEXLEY PL-CO 1410, E SIDE OF RD.
Description CONSTR ENT INTO APPLGATE II RES. PROPERTY + NEW AUX LANES/RD WIDENING						Reason NEW AUX LANES AND ROAD WIDENING (NEW RD?)
Description STILL PRIP / UNDER CONS.						
44 2/15 PG-6612-97	16	MD 977 F	0	G 12	849-384	0.19 MI W OF CAMPUS DR, N SIDE OF RD M.P.-4.77 ON MD 214
Description CONSTRUCT 1 ENT INTO LARGO SHOPPING PLAZA (GIANT FOOD)						Reason RESTRIPING ROAD
Description A/T (NOT BUILT YET)						
PG-7087-99	16	US 301	19.57	G 12	880-384	US 301 BETWEEN MP'S 19.16 & 19.57, MD 976 B & CROSS OVER
Description CONSTRUCT 3 ENT'S & DECEL LA INTO PROPOSED WAWA'S DEVELOPMENT						Reason NEW DECEL LA
Description NEW ENT TO WAWA ON MEDIAN - RECONSTRUCTED DECEL LANE A/T						

Number of records: 28 THERE IS ONE ENTRANCE ON US 301 MED ON DESCENDING SIDE (NOT RECORDED)

ONE ENTRANCE ON THE X-OVER (NOT RECORDED)

ONE EXISTING ENTRANCE REBUILT @ MP 09 ON MD 976B - NO CHG.

NOTE: NEW WAWA IS ON THE MEDIAN DOES NOT AFFECT THE EXISTING INVENTORY



HIGHWAY INFORMATION SERVICES DIVISION


SIGNALS FOR 2000 IMPROVEMENTS

01/24/2001

CHECK THESE SIGNALS FOR INTERSECTION CHANGES.
(FOR EXAMPLE: ACCEL/DECEL LANES OR TURN LANES.)

CO	ROUTE	MILE	MAP	COORD	LOCATION	DESCRIPTION
46 ⁵	MD 2/16 4	SEE 00-165T 10.87	G11	825-371	@ MD 458-SILVER HILL RD	MODIFICATION OF TRAFFIC SIGNAL
					T/W CHG MD 4 MP 11.79 - 11.95	
47 ⁵	MD 198	0.67	E11D	828-461	@ SWEITZER LANE	MODIFICATION TO TRAFFIC SIGNAL
	2/22	T/W CHG 45 - SEE (00-55T)				
48 ⁵	MD 198	3.13	E11D	842-462	AT MU 9050-FIFTH ST (89-LAUREL)	MODIFICATION OF EXISTING TRAFFIC SIGNAL: WIRI
	2/27	N/O CHG			STILL P Y ON MP 198 - ADD FR ON MN 9050	
49 ⁵	MD 458	SEE 00-165-0.94	G 11	820-366	MD 458 @ PARKWAY TERR	SIGNAL OUT OF OPERATION
	2/16				REMOVE TS	
50 ⁵	MD 2/16 458	SEE 00-165T 1.05	G 11	821-368	@ NAVY DAY DR-CO 250	NEW FULL COLOR SIGNAL
					ADD TS	
51 ⁵	US 2/16 301	T/W CHG 23.55	F12C	880-406	@ GOVERNOR RIDGE / HARBOR WAY-MD 3 F / M	MODIFY EXISTING TRAFFIC CONTROL SIGNAL
		MP 23.36-23.55			SEE INV	

Number of records: 6



Request for Field Inventory


FIELD SHEET

IMPR. NUMBER	ROAD NUMBER	ROAD NAME	MILEPT FROM/TO	FROM		TO		MAP NO.	COORDINATES		PREV. INV.?	REQUEST BY:	DATE:
				ROAD NUMBER	ROAD NAME OR TERMINI	ROAD NUMBER	ROAD NAME OR TERMINI		X	Y			
00-EX #5 ST	IS 270 Y		0.79	CO 166	Democracy Blvd			F 10 B	757	429	Y		
FIELD REQUEST	Intersection reconstruction started 1998, finished? Note any changes, GPS if necessary.											WS	12/18/2000
NOTES:	MO4015171 Add 3 TL; ^{EUC} emptying A/T												

IMPR. NUMBER	ROAD NUMBER	ROAD NAME	MILEPT FROM/TO	FROM		TO		MAP NO.	COORDINATES		PREV. INV.?	REQUEST BY:	DATE:
				ROAD NUMBER	ROAD NAME OR TERMINI	ROAD NUMBER	ROAD NAME OR TERMINI		X	Y			
00-EX #6 ST	MD 28		10.07-10.50		Struc #15002			E 9	702	472	Y		
FIELD REQUEST	Bridge replacement and safety improvements, area under construction during reinventory.											WS	12/18/2000
NOTES:	MO7625171 TLW change												

IMPR. NUMBER	ROAD NUMBER	ROAD NAME	MILEPT FROM/TO	FROM		TO		MAP NO.	COORDINATES		PREV. INV.?	REQUEST BY:	DATE:
				ROAD NUMBER	ROAD NAME OR TERMINI	ROAD NUMBER	ROAD NAME OR TERMINI		X	Y			
00-EX #7 ST	CO 5376	Walter Johnson Rd	0.00-.03	CO 227	Mateney Hill Rd			E 10 A	723	488	Y		
FIELD REQUEST	Has the bridge been closed to thru traffic? If so, re-inventory. Digital Pictures also.											AL	01/10/2000
NOTES:	L change: Rd SHORTENED												

IMPR. NUMBER	ROAD NUMBER	ROAD NAME	MILEPT FROM/TO	FROM		TO		MAP NO.	COORDINATES		PREV. INV.?	REQUEST BY:	DATE:
				ROAD NUMBER	ROAD NAME OR TERMINI	ROAD NUMBER	ROAD NAME OR TERMINI		X	Y			
FIELD REQUEST													
NOTES:													



Request for Field Inventory


FIELD SHEET

IMPR. NUMBER	ROAD NUMBER	ROAD NAME	MILEPT FROM/TO	FROM		TO		MAP DESIGNATION			PREV. INV.?		
				ROAD NUMBER	ROAD NAME OR TERMINI	ROAD NUMBER	ROAD NAME OR TERMINI	MAP NO.	COORDINATES				
				X	Y								
00-1 ST	MD 18 C	4-H Park Rd	0.78-0.89	MU 10	Charity La	MU 120	Short St (Wall St)	F 14	1039	422	Y	REQUEST BY: WS	DATE: 11/22/2000
FIELD REQUEST: Resurface											WS	11/22/2000	
NOTES: In Queenstown(125) QA7165184 MP 71-93 T/W CHS SI ADD CURB													

IMPR. NUMBER	ROAD NUMBER	ROAD NAME	MILEPT FROM/TO	FROM		TO		MAP DESIGNATION			PREV. INV.?		
				ROAD NUMBER	ROAD NAME OR TERMINI	ROAD NUMBER	ROAD NAME OR TERMINI	MAP NO.	COORDINATES				
				X	Y								
00-2 ST	US 50	Ocean Gateway	13.02	at CO 452	Sportsman Neck Rd			F 14	1043	420	Y	REQUEST BY: WS	DATE: 11/22/2000
FIELD REQUEST: Geometric Improvements											WS	11/22/2000	
NOTES: ALREADY PICKED UP LAST YEAR - ADD FLY/FR S&E INV, 4550/CO452													

IMPR. NUMBER	ROAD NUMBER	ROAD NAME	MILEPT FROM/TO	FROM		TO		MAP DESIGNATION			PREV. INV.?		
				ROAD NUMBER	ROAD NAME OR TERMINI	ROAD NUMBER	ROAD NAME OR TERMINI	MAP NO.	COORDINATES				
				X	Y								
00-3 ST	US 50	Ocean Gateway	14.75-14.85	at CO156	Carmichael Rd			F 14	1050	417	Y	REQUEST BY: WS	DATE: 11/22/2000
FIELD REQUEST: Geometric Improvements											WS	11/22/2000	
NOTES: ADD DESCENDING ACCEL LANE + DIRECTIONAL X OVER FROM MP 14.75-14.92													


IMPR. NUMBER	ROAD NUMBER	ROAD NAME	MILEPT FROM/TO	FROM		TO		MAP DESIGNATION			PREV. INV.?		
				ROAD NUMBER	ROAD NAME OR TERMINI	ROAD NUMBER	ROAD NAME OR TERMINI	MAP NO.	COORDINATES				
				X	Y								
00-4 ST	US 301	Blue Star Mem Hwy	32.40-37.97	MD 300	Sudlersville Rd	MD 544	McGinnis Rd	E 15 D 15	1105	490	Y	REQUEST BY: WS	DATE: 11/22/2000
FIELD REQUEST: Safety and Resurfacing on S/B US 301											WS	11/22/2000	
NOTES: RESURFACED A/T SI													



HIGHWAY INFORMATION SERVICES DIVISION

<u>Permit Num</u>	<u>County</u>	<u>Rte Num</u>	<u>Milepoint</u>	<u>Map Num</u>	<u>Map Cord</u>	<u>Location</u>	
QA-7506-00	17	MD 213	8.93	E 15	1068-448	OPPOSITE SPANIARD NECK RD-CO 100, E SIDE OF RD.	
<u>Description</u>	<i>AC/DC LANES ALREADY PICKED UP</i>					<u>Reason</u>	<i>ADD PROP. RD.</i>
CONSTR 1 PUBLIC RD (WEXFORD DR) INTO NORTH BROOK SUB. + AUX LANES						NEW ROAD & AUX LANES	

Number of records: 1



HIGHWAY INFORMATION SERVICES DIVISION


SIGNALS FOR 2000 IMPROVEMENTS

12/08/2000

CHECK THESE SIGNALS FOR INTERSECTION CHANGES.
 (FOR EXAMPLE: ACCEL/DECEL LANES OR TURN LANES.)

CO	ROUTE	MILE	MAP	COORD	LOCATION	DESCRIPTION
17	US 301	39.17	D15	1122-522	@ CO 314-PFALZGROFF RD	NEW FLASHING TRAFFIC SIGNAL
17	US 301 MD 934	24.94	E 15	1090-454	@MD 834 HAYDEN RD	NEW FLASHING SIGNAL

Number of records: 2



Request for Field Inventory


FIELD SHEET

IMPR. NUMBER	ROAD NUMBER	ROAD NAME	MILEPT FROM/TO	FROM		TO		MAP NO.	COORDINATES		PREV. INV.?	REQUEST BY:	DATE:
				ROAD NUMBER	ROAD NAME OR TERMINI	ROAD NUMBER	ROAD NAME OR TERMINI		X	Y			
00-EX #1	MD 300		7.21-7.80		In Corp limits of Sudlersville (141)		Out corp limits of Sudlersville (141)	D 15	1121	493	Y		
FIELD REQUEST: Check road name, is this still called Main St?											WS	11/22/2000	
NOTES: SIGNED: "W MAIN ST" (MP 7.21 - 7.34) "E. MAIN ST" (MP 7.34 - 7.80) SEE INV													

IMPR. NUMBER	ROAD NUMBER	ROAD NAME	MILEPT FROM/TO	FROM		TO		MAP NO.	COORDINATES		PREV. INV.?	REQUEST BY:	DATE:
				ROAD NUMBER	ROAD NAME OR TERMINI	ROAD NUMBER	ROAD NAME OR TERMINI		X	Y			
00-EX #2	MD 302	BARCLAY RD	3.44-3.68		In Corp limits of Barclay (4)		Out corp limits of Barclay (4)	E 15	1120	479	Y		
FIELD REQUEST: ONLY ONE SIGN @ US 301 INDICATES NAME TO BE "BARCLAY RD" Check road name, is this still called Church St?											WS	11/22/2000	
NOTES: NO SIGNS ANYWHERE TO INDICATE "CHURCH ST."													

IMPR. NUMBER	ROAD NUMBER	ROAD NAME	MILEPT FROM/TO	FROM		TO		MAP NO.	COORDINATES		PREV. INV.?	REQUEST BY:	DATE:
				ROAD NUMBER	ROAD NAME OR TERMINI	ROAD NUMBER	ROAD NAME OR TERMINI		X	Y			
FIELD REQUEST:													
NOTES:													

IMPR. NUMBER	ROAD NUMBER	ROAD NAME	MILEPT FROM/TO	FROM		TO		MAP NO.	COORDINATES		PREV. INV.?	REQUEST BY:	DATE:
				ROAD NUMBER	ROAD NAME OR TERMINI	ROAD NUMBER	ROAD NAME OR TERMINI		X	Y			
FIELD REQUEST:													
NOTES:													



Request for Field Inventory


FIELD SHEET

IMPR. NUMBER	ROAD NUMBER	ROAD NAME	MILEPT FROM/TO	FROM		TO		MAP DESIGNATION			PREV. INV.?	REQUEST BY:	DATE:				
				ROAD NUMBER	ROAD NAME OR TERMINI	ROAD NUMBER	ROAD NAME OR TERMINI	MAP NO.	COORDINATES								
												X	Y				
00-1 ST	MD 5	Point Lookout Rd	17.46-17.48	CO 283	Flat Iron Rd	MD 471	IndianBridge Rd	K 13	943	145	Y						
FIELD REQUEST												Geometric improvements		<i>Also see CO-ST EX#4</i>		WS	11/29/2000
NOTES:												SM7865176					
A/T - MD 5												A/T MD 471					

IMPR. NUMBER	ROAD NUMBER	ROAD NAME	MILEPT FROM/TO	FROM		TO		MAP DESIGNATION			PREV. INV.?	REQUEST BY:	DATE:		
				ROAD NUMBER	ROAD NAME OR TERMINI	ROAD NUMBER	ROAD NAME OR TERMINI	MAP NO.	COORDINATES						
												X	Y		
FIELD REQUEST															
NOTES:															

IMPR. NUMBER	ROAD NUMBER	ROAD NAME	MILEPT FROM/TO	FROM		TO		MAP DESIGNATION			PREV. INV.?	REQUEST BY:	DATE:		
				ROAD NUMBER	ROAD NAME OR TERMINI	ROAD NUMBER	ROAD NAME OR TERMINI	MAP NO.	COORDINATES						
												X	Y		
FIELD REQUEST															
NOTES:															

IMPR. NUMBER	ROAD NUMBER	ROAD NAME	MILEPT FROM/TO	FROM		TO		MAP DESIGNATION			PREV. INV.?	REQUEST BY:	DATE:		
				ROAD NUMBER	ROAD NAME OR TERMINI	ROAD NUMBER	ROAD NAME OR TERMINI	MAP NO.	COORDINATES						
												X	Y		
FIELD REQUEST															
NOTES:															



HIGHWAY INFORMATION SERVICES DIVISION

Access Permits for State Improvements

12/27/2000

00-251 ✓

Permit Num	County	Rte Num	Milepoint	Map Num	Map Cord	Location
SM-7240-99	18	MD 4	5.76	K13	938-173	.34 S OF MD 235 INTO CHURCH ON W SIDE OF RD
Description <i>T/w changes</i>						Reason
25' ENT WITH ACCEL/DECEL LANE INTO CHURCH						ACCEL/DECEL LANE

00-335 ✓

Permit Num	County	Rte Num	Milepoint	Map Num	Map Cord	Location
SM-7097-99	18	MD 4	5.87	K 13	938-172	MD 4: MP 5.87, 6.10. MD 235 @ MP 16.23. INTO FIRST COLONY PUD
Description <i>DR IS ENT TO SHOPPING CTR (MD 4 STILL UNDER CONSTRUCTION)</i>						Reason <i>00-3STA - FDR BIVD</i>
CONSTR 1 ENT & 2 PUBLIC RD'S+AUX LA (F.D.R. BLVD), (FIRST COLONY BLVD)						<i>00-3STB - FIRST colony BIVD</i> 2 NEW ROADS, NEW AUX LANES. SEE ATTACHED

00-415 ✓

Permit Num	County	Rte Num	Milepoint	Map Num	Map Cord	Location
SM-7518-00	18	MD 5	8.87	L 13	971-122	0.23 MI S OF WATERVIEW DR-CO 477, W SIDE OF RD
Description <i>A/T (Mulberry LA - PVT)</i>						Reason
RECONSTR MULBERRY LA INT + AUX LA WIDENING						INTERSECTION RECONSTRUCTION

00-551 ✓

Permit Num	County	Rte Num	Milepoint	Map Num	Map Cord	Location
SM-7069-99	18	MD 5	16.02 15.81	K 13	995-145	0.83 MI N OF WILLOWS RD-CO 334 (CHECK @ MP 15.71), E SIDE OF LEONARDST
Description <i>see 00-2000, 00-2100, 00-2200</i>						Reason
CONSTR 1 NEW PUBLIC RD (HILTON RIDGE DR) + BYPASS LA INTO HILTON RIDGE EST						NEW ROADS: HILTON RIDGE DR, RENAISSANCE CT, MIRAGE CT

00-651 ✓


Permit Num	County	Rte Num	Milepoint	Map Num	Map Cord	Location
SM-7127-99	18	MD 5	17.02	K 13	995-145	@ GODARD RD-CO 288, S SIDE OF POINT LOOKOUT RD.
Description <i>ADD SW change PVT RD name @ 16.97</i>						Reason
CONSTR 1 COMM ENT + 200' DECEL LA & 1 90' ACCEL LA + CURB & GUTTER						NEW ACCEL/DECEL LANES

00-751 ✓

Permit Num	County	Rte Num	Milepoint	Map Num	Map Cord	Location
SM-7368-99	18	MD 5	19.01	K 13	932-148	@ SETH CT-CO 1178, E SIDE OF RD.
Description						Reason <i>2001</i>
CONSTR 420' OF DECEL LANE @ JEHOVAHS WITNESS CHURCH <i>no church</i>						NEW AUX LANE

00-851 ✓

Permit Num	County	Rte Num	Milepoint	Map Num	Map Cord	Location
SM-7380-00	18	MD 5	28.09	K 12	898-172	@ INTERSECTION OF MD 5 & MD 243
Description <i>A/T</i>						Reason <i>2001</i>
CLOSE 4 & CONSTR 2 ENTS INTO DASH IN FOOD STORE						INTERSECTION RECONSTRUCTION & ROAD WIDENING



HIGHWAY INFORMATION SERVICES DIVISION

0-95T ✓

Permit Num	County	Rte Num	Milepoint	Map Num	Map Cord	Location
SM-7321-99	18	MD 5	28.59	K 12	895-173	0.28 MI N OF MD 243, W SIDE OF RD.

Description *T/w change* Reason
 RECONSTR 1 ENT INTO THE SHOPS @ BRETON BAY+1000' OF AUX LA & RD IMPRVMENTS NEW AUX LANES & VARIOUS RD IMPROVEMENTS

0-105T ✓

Permit Num	County	Rte Num	Milepoint	Map Num	Map Cord	Location
SM-7014-98	18	MD 5	38.47	J 12	880-217	0.45 MI N OF MD 235-THREE NOTCH RD, E SIDE OF THREE NOTCH RD (MD 5).

Description *n/k NOT YET STARTED* Reason *2001*
 CONSTR PUBLIC RD(S) (ABBAY CT) INTO PERSIMMON HILLS SUBDIVISION NEW ROAD(S), CHK FOR ADD. ROADS ASSOCIATED W/SEMINARY RD

0-115T ✓

Permit Num	County	Rte Num	Milepoint	Map Num	Map Cord	Location
SM-7246-99	18	MD 5 BU	0.11	K 12	906-167	0.09 MI N OF MD 5, E SIDE OF RD.

Description *T/w change, ADD ENT* Reason
 CONSTR 1 ENT+CURB GUTTER & AUX LANE, TO BRETON VETERINARY HOSPITAL ROAD WIDENING-250' OF NEW AUX LANE

0-105T ✓

Permit Num	County	Rte Num	Milepoint	Map Num	Map Cord	Location
SM-6732-98	18	MD 235	13.35	K13	953-161	.44 +- MILE NORTH OF PEGG RD(CO 272) MP 12.91

Description *under construction* Reason *2001*
 RECONSTRUCT ENT INTO EXPLORATION PARK RECONSTRUCT INTERSECTION, T/W CHANGE

0-135T ✓

Permit Num	County	Rte Num	Milepoint	Map Num	Map Cord	Location
SM-7109-99	18	MD 235	9.89	K 13	963-153	0.06 MI N OF HERMANVILLE RD-CO 352, W SIDE OF THREE NOTCH RD.

Description *T/w change, Add ent* Reason
 CONSTR 1 DIRECTIONAL ENT INTO HERMANVILLE QUIK SHOP NEW RIGHT TURN LANE IN SB/L

0-115T ✓


Permit Num	County	Rte Num	Milepoint	Map Num	Map Cord	Location
SM-7424-00	18	MD 235	14.94	K 13	945-167	@ MD 237, SW CORNER. INTO HEWITT SERVICE CENTER

Description *under construction from 12 91 thru 16 95* Reason *2001*
 CLOSE 2 ENT ON MD 235 & RECONSTR 1 & CLOSE 1 ON MD 237 SEE CONTRACT #SM7685270

0-155T ✓

Permit Num	County	Rte Num	Milepoint	Map Num	Map Cord	Location
SM-7251-99	18	MD 235	24.33	J12	903-196	.57 & .85 MI N OF S SANDS GATE RD INTO FOREST LAKE SUBDIVISION ON E SID

Description *STILL PROP. ↑ MP 24.43 STILL PROP(unsig) ↑ MP 24.76 (CO 630) ↑* Reason *2001*
 35' WIDE AND 25' WIDE ENT W/ WIDENING, CHAFFEE CT & CHRISTINE WAY ROAD WIDENING & 2 NEW ROADS



HIGHWAY INFORMATION SERVICES DIVISION

Permit Num	County	Rte Num	Milepoint	Map Num	Map Cord	Location
SM-6790-98	18	MD 236	6.12	J12	865-232	.03+- MILE SOUTH OF MD 5, ALSO CHECK MD 236A .04+- MILE WEST OF MD 236

00-16 ST
 Description *6.12 on MD 236*
0.04 on
 CONSTRUCT COMM. ENTS INTO BOB-GREEN-STORAGE WOOD BROTHERS DOORS + HARDWARE INC CURB AND GUTTER ON MD 5, ACCEL/DECEL LANES

Permit Num	County	Rte Num	Milepoint	Map Num	Map Cord	Location
SM-7360-99	18	MD 237	2.44	K 13	946-153	0.17 MI N OF MILITARY LA-CO 878, W SIDE OF RD <i>2001</i>

00-175
 Description *under construction*
 CONSTR 1 PRIVATE RD INTO GREENVIEW WEST TOWNHOMES+AUX LANES NEW PVT ROAD (LONGFIELD BLVD)+ ACCEL/DECEL LANES

Permit Num	County	Rte Num	Milepoint	Map Num	Map Cord	Location
SM-7125-99	18	MD 244	<i>2.35</i> <i>2.79</i>	K 12	907-154	0.38 MI E OF BRENTON BEACH RD-CO 237, N SIDE OF MEDLES NECK RD. <i>2001</i>

00-183
 Description *only rd found*
 CONSTR 1 PUBLIC RD (BIRD HAVEN DR) + ACCELL/DECEL LANES, CURB & GUTTER NEW ROAD, CHECK FOR OTHER ROADS. INTO KINGSTON SUBDIVISION

Permit Num	County	Rte Num	Milepoint	Map Num	Map Cord	Location
SM-4110-90	18	MD 245	3.63	J12	916-182	.07 MI W OF OLD MD 245 & @ OLD MD 245 <i>2001</i>

00-191 ST
 Description *A/T*
 CONSTRUCT PUBLIC ST (SWEET OAK DR) RECONSTRUCT INTERSECTION OF MD 245 NEW ROAD, INTERSECTION RECONSTRUCTION

Permit Num	County	Rte Num	Milepoint	Map Num	Map Cord	Location
SM-7420-00	18	MD 246	3.19	K 13	956-157	0.07 MI W OF MD 235, S SIDE OF RD. <i>2001</i>


00-200 ST
 Description *A/T*
 RECONSTR SOUTH CORAL DR INTERSECTION INTERSECTION RECONSTRUCTION

Permit Num	County	Rte Num	Milepoint	Map Num	Map Cord	Location
SM-7181-99	18	MD 249	7.35	K 13	941-134	0.45 MI S OF HEWITT RD-CO 286, W SIDE OF RD. <i>2001</i>

00-215 ST
 Description *STILL PROP*
 CONSTR 1 ENT+CURB GUTTER & AUX LANES, TO INFINITY FARMS GRAVEL PIT ROAD WIDENING, NEW AUX LANE

Permit Num	County	Rte Num	Milepoint	Map Num	Map Cord	Location
SM-7288-99	18	MD 712	0.60	K 13	967-153	0.57 MI E OF MD 235, S SIDE OF RD. SEE MP 0.59 PROPOSED <i>2001</i>

00-225 ST
 Description *w/ changes*
STILL PROP
 CONSTR BYPASS/ACCEL DECEL LANES FOR SOUTHWOODS PLANNED UNIT DVLPMNT NEW DEVELOPMENT & AUX LANES. SEE ATTACHED



Request for Field Inventory


FIELD SHEET

IMPR. NUMBER	ROAD NUMBER	ROAD NAME	MILEPT FROM/TO	ROAD NUMBER	ROAD NAME OR TERMINI	ROAD NUMBER	ROAD NAME OR TERMINI	MAP NO.	COORDINATES		PREV. INV.?	REQUEST BY:	DATE:
									X	Y			
00-ST EX#1	MD 236A	Check name	0.00-0.18	MD 236	Thompsons Corner Rd	MD 5	Three Notch Rd	J 12	865	231	Y		
FIELD REQUEST	Is the name of this road: Old MD 236, New Market Rd, or New Market Village Rd?											WS	11/30/2000
NOTES:	unsigned - left as OLD MD 236												

IMPR. NUMBER	ROAD NUMBER	ROAD NAME	MILEPT FROM/TO	ROAD NUMBER	ROAD NAME OR TERMINI	ROAD NUMBER	ROAD NAME OR TERMINI	MAP NO.	COORDINATES		PREV. INV.?	REQUEST BY:	DATE:
									X	Y			
00-ST EX#2	MD 246	Great Mills Rd	3.26-3.30	MD 235	Three Notch Rd		Type\Width Change?	K 13	958	156	Y		
FIELD REQUEST	Clarify road type and width from m.p. 3.26 to 3.30; is the road dual between these milepoints?											WS	11/30/2000
NOTES:	DIVIDED / A/T / X-OVER												

IMPR. NUMBER	ROAD NUMBER	ROAD NAME	MILEPT FROM/TO	ROAD NUMBER	ROAD NAME OR TERMINI	ROAD NUMBER	ROAD NAME OR TERMINI	MAP NO.	COORDINATES		PREV. INV.?	REQUEST BY:	DATE:
									X	Y			
00-ST EX#3	CO 733	Airport View Dr	0.06-end					K 13	932	177	Y		
FIELD REQUEST	Is this road's length: 0.94 or 0.96?											WS	11/30/2000
NOTES:	T/w changes; ADD CNT'S RD IS 96												

IMPR. NUMBER	ROAD NUMBER	ROAD NAME	MILEPT FROM/TO	ROAD NUMBER	ROAD NAME OR TERMINI	ROAD NUMBER	ROAD NAME OR TERMINI	MAP NO.	COORDINATES		PREV. INV.?	REQUEST BY:	DATE:
									X	Y			
00-ST EX#4	CO 283	Flat Iron Rd	0.00-3.90	MD 5	Point Lookout Rd	CO 895	Drayden Rd	K-13	944	148	Y		
FIELD REQUEST	From STRI notes: Realigned at MD 471? <i>also see 00-1-ST</i>											AMB	12/26/2000
NOTES:	T/w changes; add cnt; GPS from 0.00 - 0.22												



Request for Field Inventory
FIELD SHEET

IMPR. NUMBER	ROAD NUMBER	ROAD NAME	MILEPT FROM/TO	ROAD NUMBER	ROAD NAME OR TERMINI	ROAD NUMBER	ROAD NAME OR TERMINI	MAP NO.	COORDINATES		PREV. INV.?	REQUEST BY:	DATE:
									X	Y			
00-EX #2	CO 29	Mechanicsville Chaptico Rd	0.00-5.99	MD 234	Budds Creek Rd	MD 5	Three Notch Rd	J-12	870	210	Y	WS	11/30/2000
FIELD REQUEST												WS	11/30/2000
NOTES:													

From STRI notes: Now signed "Mechanicsville Rd" at MD 234, please check all other tie-ins.
 Pick up PVT RDS; now signed Mechanicsville RD; tie ins MD 234, MD 5, CO 89, 978
 CO 1147, 1207, 699, 804, 700, 1214, 44 & OPS

IMPR. NUMBER	ROAD NUMBER	ROAD NAME	MILEPT FROM/TO	ROAD NUMBER	ROAD NAME OR TERMINI	ROAD NUMBER	ROAD NAME OR TERMINI	MAP NO.	COORDINATES		PREV. INV.?	REQUEST BY:	DATE:
									X	Y			
00-EX #3	CO 54	Laurel Grove Morganza Rd	0.00-2.55	CO 53	Morganza Turner Rd	MD 235	Three Notch Rd	J-12	887	200	Y	WS	11/30/2000
FIELD REQUEST												WS	11/30/2000
NOTES:													


Is road name "Laurel Grove Rd" or "Laurel Grove Morganza Rd"? Please check all ties.
 Signed LAUREL GROVE ROAD; P/V PVT RDS; Tie-ins CO 62, CO 63, CO 53, CO 902, CO 1062, OP 400, MD 235

IMPR. NUMBER	ROAD NUMBER	ROAD NAME	MILEPT FROM/TO	ROAD NUMBER	ROAD NAME OR TERMINI	ROAD NUMBER	ROAD NAME OR TERMINI	MAP NO.	COORDINATES		PREV. INV.?	REQUEST BY:	DATE:
									X	Y			
00-EX #4	CO 91	Chaptico-Hurry Rd	0.00-2.16	MD 238	Maddox Rd	CO 90	Manor Rd	J-12	863	196	Y	WS	11/30/2000
FIELD REQUEST												WS	11/30/2000
NOTES:													

Is road name "Chaptico Hurry Rd" or "Hurry Rd"? Please check all ties.
 Signed HURRY RD; tie ins CO 520, CO 90, CO 827, MD 238

IMPR. NUMBER	ROAD NUMBER	ROAD NAME	MILEPT FROM/TO	ROAD NUMBER	ROAD NAME OR TERMINI	ROAD NUMBER	ROAD NAME OR TERMINI	MAP NO.	COORDINATES		PREV. INV.?	REQUEST BY:	DATE:
									X	Y			
00-EX #5	CO 93	Chaptico Wharf Rd	0.00-1.24	MD 238	Maddox Rd		Road End	J12	853	182	Y	WS	11/30/2000
FIELD REQUEST												WS	11/30/2000
NOTES:													

Is road name "Chaptico Wharf Rd" or "Old Chaptico Wharf Rd"? Please check all ties.
 Signed OLD CHAPTICO WHARF RD; tie in OP 25; MD 238



Request for Field Inventory

FIELD SHEET


IMPR. NUMBER	ROAD NUMBER	ROAD NAME	MILEPT FROM/TO	ROAD NUMBER	ROAD NAME OR TERMINI	ROAD NUMBER	ROAD NAME OR TERMINI	MAP NO.	COORDINATES		PREV. INV.?	REQUEST BY:	DATE:		
									X	Y					
00-EX #6	CO 111	Abell Rd	0.00-2.61	MD 242	Colton Point Rd	OP 217	Abell Rd	K-12	867	156	Y	WS	11/30/2000		
FIELD REQUEST												Is road name "Abell Rd or Dr?" Please check all ties.		WS	11/30/2000
NOTES: Note: STRI notes said this road is signed as 'Abell Rd' at MD 242 on one side, the other side of sign says 'Dr'. Signed ABELL RD EXCEPT FOR SB MD 242 SIGNED ABELL DR															

IMPR. NUMBER	ROAD NUMBER	ROAD NAME	MILEPT FROM/TO	ROAD NUMBER	ROAD NAME OR TERMINI	ROAD NUMBER	ROAD NAME OR TERMINI	MAP NO.	COORDINATES		PREV. INV.?	REQUEST BY:	DATE:		
									X	Y					
00-EX #7	CO 131	Waterloo Rd	0.00-0.51	MD 242	Colton Point Rd	MD 242	Colton Point Rd	K-12	867	148	Y	WS	11/30/2000		
FIELD REQUEST												Is the road name: "Waterloo Rd or Cir?" Please check all ties.		WS	11/30/2000
NOTES: Signed WATERLOO CIR, Tie in MD 242, CO 132, CO 133, MD 242															

IMPR. NUMBER	ROAD NUMBER	ROAD NAME	MILEPT FROM/TO	ROAD NUMBER	ROAD NAME OR TERMINI	ROAD NUMBER	ROAD NAME OR TERMINI	MAP NO.	COORDINATES		PREV. INV.?	REQUEST BY:	DATE:		
									X	Y					
00-EX #8	MD 944A	St. Johns Rd	4.05-4.36	CO 215	St. Johns Rd	MD 944	Mervell Dean Rd	J-13	927	183	Y	WS	11/30/2000		
FIELD REQUEST												Where does the name change from "St John's Rd" to "Beck Rd" take place?		WS	11/30/2000
NOTES: @ MP 4.11 : Tie in MD 944 & MD 235															

IMPR. NUMBER	ROAD NUMBER	ROAD NAME	MILEPT FROM/TO	ROAD NUMBER	ROAD NAME OR TERMINI	ROAD NUMBER	ROAD NAME OR TERMINI	MAP NO.	COORDINATES		PREV. INV.?	REQUEST BY:	DATE:		
									X	Y					
00-EX #9	CO 318	Piney Point Shores Rd	0.00-0.47	MD 249	Piney Point Rd		Road End	L-13	940	114	Y	WS	11/30/2000		
FIELD REQUEST												Is the road name: "Piney Point Shores Rd" or "St George's Ave?" Please check all ties.		WS	11/30/2000
NOTES: Signed ST GEORGE'S AVE, Tie in MD 249, CO 319, 320, 321, 322															

00-EX #9A WAS Piney Point SHORES RD now RIVER DR; Tie in CO 318, 321, 322
 00-EX #9B CO 320 now Signed POPAR ST



Request for Field Inventory


FIELD SHEET

IMPR. NUMBER	ROAD NUMBER	ROAD NAME	MILEPT FROM/TO	ROAD NUMBER	ROAD NAME OR TERMINI	ROAD NUMBER	ROAD NAME OR TERMINI	MAP NO.	COORDINATES		PREV. INV.?	REQUEST BY:	DATE:
									X	Y			
00-EX #11	CO 520	Dynard Hurry Rd	0.00-2.96	CO 90	Manor Rd	MD 242	Colton Point Rd	J12/K12	867	175	Y	WS	11/30/2000
FIELD REQUEST: Is road name "Dynard Hurry Rd," or "Hurry Rd?" Please check all ties.												WS	11/30/2000
NOTES: Signed HURRY RD ; Tie in CO 90, 91, 97, 1080, 929, MD 242, CO 95													

IMPR. NUMBER	ROAD NUMBER	ROAD NAME	MILEPT FROM/TO	ROAD NUMBER	ROAD NAME OR TERMINI	ROAD NUMBER	ROAD NAME OR TERMINI	MAP NO.	COORDINATES		PREV. INV.?	REQUEST BY:	DATE:
									X	Y			
00-EX #12	CO 1185	Driftwood Ln	0.00-1.09	MD 249	Piney Point Rd		Cul De Sac	L-13	935	120	Y	WS	11/30/2000
FIELD REQUEST: Is the road name "Driftwood La or Dr?"												WS	11/30/2000
NOTES: Signed DRIFTWOOD DR ; Tie in MD 249, CO 1186, 1187 & 1188													

IMPR. NUMBER	ROAD NUMBER	ROAD NAME	MILEPT FROM/TO	ROAD NUMBER	ROAD NAME OR TERMINI	ROAD NUMBER	ROAD NAME OR TERMINI	MAP NO.	COORDINATES		PREV. INV.?	REQUEST BY:	DATE:
									X	Y			
00-EX #13	CO 1201	Rickey Dr	0.00-0.57	MD 235	Three Notch Rd		Road end	J-12	913	196	Y	WS	11/30/2000
FIELD REQUEST: Check spelling of road: "Rickey or Ricky Dr?" Is road now signed?												WS	11/30/2000
NOTES: Signed RICKY DR ; Tie in MD 235													

IMPR. NUMBER	ROAD NUMBER	ROAD NAME	MILEPT FROM/TO	ROAD NUMBER	ROAD NAME OR TERMINI	ROAD NUMBER	ROAD NAME OR TERMINI	MAP NO.	COORDINATES		PREV. INV.?	REQUEST BY:	DATE:
									X	Y			
00-EX #14	CO 360	Havirland Rd	0.00-1.17	MD 235	Three Notch Rd		Road End	K-13	972	138	Y	AMB	12/26/2000
FIELD REQUEST: Has road name changed to "Tippett Rd?" Please check all ties.												AMB	12/26/2000
NOTES: Signed TIPPETT ROAD ; Tie ins CO 361, CO 415, MD 235													



Request for Field Inventory


FIELD SHEET

IMPR. NUMBER	ROAD NUMBER	ROAD NAME	MILEPT FROM/TO	FROM		TO		MAP DESIGNATION			PREV. INV.?		
				ROAD NUMBER	ROAD NAME OR TERMINI	ROAD NUMBER	ROAD NAME OR TERMINI	MAP NO.	COORDINATES				
												REQUEST BY:	DATE:
1/30 00-1 ST	MD 33	St Michaels Rd	12.77-13.07		Perry Cabin Park Entrance	MU 0025	300' S of Trusty St (St Michaels-132)	G 14	1021	351	Y		
FIELD REQUEST												WS	11/22/2000
NOTES: In St Michaels (132) TA4015183 MP 12.96 ADD J SWALK RT (LOOKS LIKE 'K') T/W CMG													

IMPR. NUMBER	ROAD NUMBER	ROAD NAME	MILEPT FROM/TO	FROM		TO		MAP DESIGNATION			PREV. INV.?		
				ROAD NUMBER	ROAD NAME OR TERMINI	ROAD NUMBER	ROAD NAME OR TERMINI	MAP NO.	COORDINATES				
												REQUEST BY:	DATE:
1/30 00-2 ST	US 50	Ocean Gateway	14.12-19.92	CO 100	Schwaninger Rd	CO 290	Barber Rd	G 15 H 15	1065	330	Y		
FIELD REQUEST												WS	11/22/2000
NOTES: RESURFACED A/T													
Safety improvements and resurfacing													

IMPR. NUMBER	ROAD NUMBER	ROAD NAME	MILEPT FROM/TO	FROM		TO		MAP DESIGNATION			PREV. INV.?		
				ROAD NUMBER	ROAD NAME OR TERMINI	ROAD NUMBER	ROAD NAME OR TERMINI	MAP NO.	COORDINATES				
												REQUEST BY:	DATE:
FIELD REQUEST													
NOTES:													


IMPR. NUMBER	ROAD NUMBER	ROAD NAME	MILEPT FROM/TO	FROM		TO		MAP DESIGNATION			PREV. INV.?		
				ROAD NUMBER	ROAD NAME OR TERMINI	ROAD NUMBER	ROAD NAME OR TERMINI	MAP NO.	COORDINATES				
												REQUEST BY:	DATE:
FIELD REQUEST													
NOTES:													



HIGHWAY INFORMATION SERVICES DIVISION

Permit Num	County	Rte Num	Milepoint	Map Num	Map Cord	Location
T-6976-98 1/30	20	MD 33	13.10	H 14	1023-349	E SIDE OF ST, 0.07 MI N OF MILL ST MU 0250 (132 ST MICHAELS)
Description NOT CONSTRUCTED YET!						Reason
CONSTRUCT NEW ENT.; MILL, RESURFACE, & RESTRIPE RD						RESURFACE/RESTRIPE RD, CURB CHANGES
Permit Num	County	Rte Num	Milepoint	Map Num	Map Cord	Location
T-6977-98	20	US 50	10.53	G 15	1068-348	.66 MI S OF CHAPEL RD MU (49-EASTON)0125/CO 14, E SIDE OF RD, MP 10.74
Description A/T PROPOS EYES → NO AC/DC LANES						Reason
CONSTRUCT NEW ENT., WIDEN EXISTING SHOULDER						NEW ACCEL/DECEL LANES, SHOULDER WIDENED

Number of records: 2



HIGHWAY INFORMATION SERVICES DIVISION

SIGNALS FOR 2000 IMPROVEMENTS


11/22/2000

CHECK THESE SIGNALS FOR INTERSECTION CHANGES.
 (FOR EXAMPLE: ACCEL/DECEL LANES OR TURN LANES.)

00-

CO	ROUTE	MILE	MAP	COORD	LOCATION	DESCRIPTION
5 ST 20 1/30	MD 322 333 MP	1.59	G15	1068-345	@ MD 333 PEACH BLOSSOM/OXFORD RD NOW 4765	MODIFICATION TO TRAFFIC SIGNAL
6 ST 20 1/30	MD 328 A/T	0.18	G 15	1068-346	@ GOLDSBOROUGH ST-MU 430 (49 EASTON)	NEW TRAFFIC CONTROL SIGNAL
7 ST 20 1/30	US 50 A/T	12.38	G 15	1067-338	@ DUTCHMANS LANE-MU 0293, EASTON A/T	MODIFICATION OF TRAFFIC SIGNAL

Number of records: 3



Request for Field Inventory


FIELD SHEET

IMPR. NUMBER	ROAD NUMBER	ROAD NAME	MILEPT FROM/TO	FROM		TO		MAP NO.	COORDINATES		PREV. INV.?	REQUEST BY:	DATE:	
				ROAD NUMBER	ROAD NAME OR TERMINI	ROAD NUMBER	ROAD NAME OR TERMINI		X	Y				
00-EX #1	CO 129	Gibsontown Rd	00 - .22			MD 33		Road End	H 14	990	322	Y		
FIELD REQUEST	A/T Name change? Gibsontown Rd? Re-inventory & Tie in											WS	11/22/2000	
NOTES:	SIGNED "GIBSONTOWN RD"													

IMPR. NUMBER	ROAD NUMBER	ROAD NAME	MILEPT FROM/TO	FROM		TO		MAP NO.	COORDINATES		PREV. INV.?	REQUEST BY:	DATE:	
				ROAD NUMBER	ROAD NAME OR TERMINI	ROAD NUMBER	ROAD NAME OR TERMINI		X	Y				
00-EX #2	CO 170	Kennedy St				MD 662-C		US-50	G-15	1069	355	Y		
FIELD REQUEST	Name change? Kennedy St "West"? Re-inventory & Tie in COUNTY EXTRA											WS	11/22/2000	
NOTES:														

IMPR. NUMBER	ROAD NUMBER	ROAD NAME	MILEPT FROM/TO	FROM		TO		MAP NO.	COORDINATES		PREV. INV.?	REQUEST BY:	DATE:
				ROAD NUMBER	ROAD NAME OR TERMINI	ROAD NUMBER	ROAD NAME OR TERMINI		X	Y			
FIELD REQUEST													
NOTES:													

IMPR. NUMBER	ROAD NUMBER	ROAD NAME	MILEPT FROM/TO	FROM		TO		MAP NO.	COORDINATES		PREV. INV.?	REQUEST BY:	DATE:
				ROAD NUMBER	ROAD NAME OR TERMINI	ROAD NUMBER	ROAD NAME OR TERMINI		X	Y			
FIELD REQUEST													
NOTES:													



Request for Field Inventory


FIELD SHEET

IMPR. NUMBER	ROAD NUMBER	ROAD NAME	MILEPT FROM/TO	FROM		TO		MAP DESIGNATION			PREV. INV.?	REQUEST BY:	DATE:
				ROAD NUMBER	ROAD NAME OR TERMINI	ROAD NUMBER	ROAD NAME OR TERMINI	MAP NO.	COORDINATES X Y				
3/6 00-1 ST	US 40	NATIONAL PIKE	24.22-24.72	CO 756	BROADFORDIN G RD	MU 0050	N. HAWBAKER CIR	A7	536	665	YES		
FIELD REQUEST											AL	11-22-2000	
NOTES: A/T PICKED UP ON STATE REINV CONTRACT # WA9295183													
URBAN STREET RECONSTRUCTION													

IMPR. NUMBER	ROAD NUMBER	ROAD NAME	MILEPT FROM/TO	FROM		TO		MAP DESIGNATION			PREV. INV.?	REQUEST BY:	DATE:
				ROAD NUMBER	ROAD NAME OR TERMINI	ROAD NUMBER	ROAD NAME OR TERMINI	MAP NO.	COORDINATES X Y				
3/7 00-2 ST	US 40	WASHINGTON ST	36.08-36.43	MU 2000	N/S POTOMAC ST	MU 0330	N/S CANNON AVE	A8	595	658	YES		
FIELD REQUEST											AL	11-22-2000	
NOTES: A/T PICKED UP ON ST REINV CONTRACT # WA9445184													
URBAN STREET RECONSTRUCTION													

IMPR. NUMBER	ROAD NUMBER	ROAD NAME	MILEPT FROM/TO	FROM		TO		MAP DESIGNATION			PREV. INV.?	REQUEST BY:	DATE:
				ROAD NUMBER	ROAD NAME OR TERMINI	ROAD NUMBER	ROAD NAME OR TERMINI	MAP NO.	COORDINATES X Y				
3/7 00-3 ST	US 40	WASH. ST/ DUAL HWY	36.43-39.75	MU 0330	N/S CANNON AVE	IS 70		A8	598	658	YES		
FIELD REQUEST											AL	11-22-2000	
NOTES: VARIOUS T/W CHGS - SEE NEW BLUE CHGS ON NEW STATE REINV. OF US 40 CONTRACT # WA9205177													
RESURFACING & SAFETY IMPROVEMENTS													

IMPR. NUMBER	ROAD NUMBER	ROAD NAME	MILEPT FROM/TO	FROM		TO		MAP DESIGNATION			PREV. INV.?	REQUEST BY:	DATE:
				ROAD NUMBER	ROAD NAME OR TERMINI	ROAD NUMBER	ROAD NAME OR TERMINI	MAP NO.	COORDINATES X Y				
3/7 00-4 ST	US 40	DUAL HWY	37.37	STRUC # 21014	ANTIETAM CREEK			A8	602	656	YES		
FIELD REQUEST											AL	11-22-2000	
NOTES: PART OF 00-3ST ADD 20' T C&E LTL CONTRACT # WA9455176													
WIDEN STRUCTURE # 21014 OVER ANTIETAM CREEK													



Request for Field Inventory

FIELD SHEET

FROM	TO	MAP DESIGNATION
------	----	-----------------

IMPR. NUMBER	ROAD NUMBER	ROAD NAME	MILEPT FROM/TO	ROAD NUMBER	ROAD NAME OR TERMINI	ROAD NUMBER	ROAD NAME OR TERMINI	MAP NO.	COORDINATES		PREV. INV.?	REQUEST BY:	DATE:
									X	Y			
3/8 00-5 ST	MD 64	SMITHSBURG PIKE	8.50-8.85	MD 491	RAVEN ROCK RD	CO 1071	FRUIT TREE DR	A9	640	663	YES	AL	11-22-2000
FIELD REQUEST												AL	11-22-2000
NOTES: SEE Imp # 00-24 ST REMOVE TEMP T&C @ 8.56 - SURFACE ON BRIDGE 39' T, J-W-W / NO CHG TO ROAD SURFACE													

REPLACE STRUCTURE # 21059, CHECK FOR T/W CHANGES BEFORE/AFTER BRIDGE

CONTRACT # WA91580

SEE INV.

IMPR. NUMBER	ROAD NUMBER	ROAD NAME	MILEPT FROM/TO	ROAD NUMBER	ROAD NAME OR TERMINI	ROAD NUMBER	ROAD NAME OR TERMINI	MAP NO.	COORDINATES		PREV. INV.?	REQUEST BY:	DATE:
									X	Y			
3/6 00-6 ST	IS 68	NATIONAL FREEWAY	5.10-8.88	MD 144 WB	WESTERN PIKE	IS 70		A6	450	683	YES	AL	11-22-2000
FIELD REQUEST												AL	11-22-2000
NOTES: A/T RESURFACING PICKED UP ON STATE REINV													

RESURFACING & SAFETY IMPROVEMENTS

CONTRACT # WA9815177

IMPR. NUMBER	ROAD NUMBER	ROAD NAME	MILEPT FROM/TO	ROAD NUMBER	ROAD NAME OR TERMINI	ROAD NUMBER	ROAD NAME OR TERMINI	MAP NO.	COORDINATES		PREV. INV.?	REQUEST BY:	DATE:
									X	Y			
3/6 00-7 ST	IS 70	EISENHOWER MEM. HWY	4.41-11.97	STRUC # 21062	RAMP 3/ MD 615	MD 56		A6	480	677	YES	AL	11-22-2000
FIELD REQUEST												AL	11-22-2000
NOTES: ADD CTL'S MP 8.60 - 8.84 SI													


RESURFACING & SAFETY IMPROVEMENTS

CONTRACT # WA9845177

IMPR. NUMBER	ROAD NUMBER	ROAD NAME	MILEPT FROM/TO	ROAD NUMBER	ROAD NAME OR TERMINI	ROAD NUMBER	ROAD NAME OR TERMINI	MAP NO.	COORDINATES		PREV. INV.?	REQUEST BY:	DATE:
									X	Y			
3/6 00-8 ST	IS 70	EISENHOWER MEM. HWY	11.97-15.01	MD 56		CO 75	BOYD RD	A7	514	655	YES	AL	11-22-2000
FIELD REQUEST												AL	11-22-2000
NOTES: A/T													

RESURFACING & SAFETY IMPROVEMENTS

CONTRACT # WA9625177



Request for Field Inventory

FIELD SHEET

FROM	TO	MAP DESIGNATION
------	----	-----------------

IMPR. NUMBER	ROAD NUMBER	ROAD NAME	MILEPT FROM/TO	ROAD NUMBER	ROAD NAME OR TERMINI	ROAD NUMBER	ROAD NAME OR TERMINI	MAP NO.	COORDINATES		PREV. INV.?	REQUEST BY:	DATE:
									X	Y			
00-9 ST	MD 77	FOXVILLE RD	.56-.70	OP 430	HIPPAN HILLS RD	PVT	APPALACHIAN CT	A9	641	659	YES		
FIELD REQUEST											AL	11-22-2000	
NOTES: NO T/W CHAS - ADD FY!											CONTRACT # WA9785174		

IMPR. NUMBER	ROAD NUMBER	ROAD NAME	MILEPT FROM/TO	ROAD NUMBER	ROAD NAME OR TERMINI	ROAD NUMBER	ROAD NAME OR TERMINI	MAP NO.	COORDINATES		PREV. INV.?	REQUEST BY:	DATE:
									X	Y			
FIELD REQUEST													
NOTES:													

IMPR. NUMBER	ROAD NUMBER	ROAD NAME	MILEPT FROM/TO	ROAD NUMBER	ROAD NAME OR TERMINI	ROAD NUMBER	ROAD NAME OR TERMINI	MAP NO.	COORDINATES		PREV. INV.?	REQUEST BY:	DATE:
									X	Y			
FIELD REQUEST													
NOTES:													

IMPR. NUMBER	ROAD NUMBER	ROAD NAME	MILEPT FROM/TO	ROAD NUMBER	ROAD NAME OR TERMINI	ROAD NUMBER	ROAD NAME OR TERMINI	MAP NO.	COORDINATES		PREV. INV.?	REQUEST BY:	DATE:
									X	Y			
FIELD REQUEST													
NOTES:													

6/10/20

Request for Field Inventory


FIELD SHEET

IMPR. NUMBER	ROAD NUMBER	ROAD NAME	MILEPT FROM/TO	FROM		TO		MAP DESIGNATION			PREV. INV.?	
				ROAD NUMBER	ROAD NAME OR TERMINI	ROAD NUMBER	ROAD NAME OR TERMINI	MAP NO.	COORDINATES			
								X	Y			
3/7 00-EX #1 ST	CO 788	GARIS SHOP RD	0.00-2.65	US 40 AL	BOONESBORO PIKE @ MP	CO 1072	ROXBURY RD	B8	605	643	YES	REQUEST BY: DATE:
FIELD REQUEST	NAME CHANGE? POFFENBERGER RD? CHECK SIGNS AT INTERSECTION OF US 40 AL & CO 401, SIGNAGE COULD BE INCORRECT. IF SIGNED POFFENBERGER RD, INVENTORY .00-.04 AS PART OF CO. 401										AL	11-29-2000
NOTES:	FROM 2000 RE-INVENTORY CYCLE (.00-.04) BACK TO BEING "POFFENBERGER DR CO 401 SEE INV. / GPS											

IMPR. NUMBER	ROAD NUMBER	ROAD NAME	MILEPT FROM/TO	FROM		TO		MAP DESIGNATION			PREV. INV.?	
				ROAD NUMBER	ROAD NAME OR TERMINI	ROAD NUMBER	ROAD NAME OR TERMINI	MAP NO.	COORDINATES			
								X	Y			
												REQUEST BY: DATE:
FIELD REQUEST												
NOTES:												

IMPR. NUMBER	ROAD NUMBER	ROAD NAME	MILEPT FROM/TO	FROM		TO		MAP DESIGNATION			PREV. INV.?	
				ROAD NUMBER	ROAD NAME OR TERMINI	ROAD NUMBER	ROAD NAME OR TERMINI	MAP NO.	COORDINATES			
								X	Y			
												REQUEST BY: DATE:
FIELD REQUEST												
NOTES:												

IMPR. NUMBER	ROAD NUMBER	ROAD NAME	MILEPT FROM/TO	FROM		TO		MAP DESIGNATION			PREV. INV.?	
				ROAD NUMBER	ROAD NAME OR TERMINI	ROAD NUMBER	ROAD NAME OR TERMINI	MAP NO.	COORDINATES			
								X	Y			
												REQUEST BY: DATE:
FIELD REQUEST												
NOTES:												




HIGHWAY INFORMATION SERVICES DIVISION

Permit Num	County	Rte Num	Milepoint	Map Num	Map Cord	Location	
W-7341-99	21	MD 63	10.42	A 8	571-657	AT FRENCH LA-CO 968, E SIDE OF ROAD.	
00-10 ST 3/6 Description	A/T PICKED UP ON STATE RAINV 7/00					Reason	INTERSECTION RECONSTRUCTION, NEW TRAFFIC LIGHT, ETC.
W-7290-99	21	MD 65	6.02	B8	591-625	1 ENT 0.27 MI N OF MD 63; 1 ENT ON MD 63 0.18 MI W OF MD 65	
00-11 ST 3/7 Description	A/T SEE INV.					Reason	CONSTR 2 PUBLIC RD ENT'S INTO TILGHMANTON HEIGHTS SUBDIVISION NEW ROADS: NORMAN DR, NORMAN CT & KNOLL DR
W-7177-99	21	MD 65	10.25	B 8	644-595	@ INT OF MD 65 & COL HENRY K DOUGLAS DR, SW CORNER	
00-12 ST 3/7 Description	A/T PICKED UP ON STATE RAINV.					Reason	CONSTR 2 ENT INTO WAFFLE HOUSE/CRACKER BARREL+WIDEN MD 65 T/W CHANGES TO MD 65
W-7336-99	21	MD 494	3.90	A8	568-685	0.04 MI W OF SHINHAM RD-CO 115, S SIDE OF RD.	
00-13 ST 2/6 Description	PROP RD @ 393 TL @ 394-4.00					Reason	(RESTORED OLD STEEL STRUCTURE) CONSTR 1 PUBLIC ST ENT + AUX. LA INTO BURGESSER SUBDIVISION NEW ROAD, & AUX LANE UNDER CONSTRUCTION - NO T/W CHG NOTE BRIDGE AT MP 3.61 NO LAYOUT
W-6702-98	21	MD 615	1.24	A6	485-678	.18 MILE NORTH OF MAPLE RIDGE	
00-14 ST 3/6 Description	ADD ENT @ MP 1.24 NO AC/DC LANES					Reason	CONSTRUCT ENTRANCE INTO THE HANCOCK CHURCH OF GOD ACCEL/DECEL LANES SI
W-6916-98	21	US 11	2.81	A8	578-649	0.07 MI S OF IS 70, E SIDE OF RD.	
00-15 ST 3/6 Description	TURN LANES/PROPOSED RD PICKED UP ON ST. RAINV 7/00					Reason	CONSTR 1 30' WIDE PUBLIC ST INTO VAN LEAR MANOR SUBDIVISION NEW ROAD (ANDERSON DRIVE), AUX LANES COMPLETE
W-7398-00	21	US 11	11.26	A 8	597-681	0.10 MI S OF SHOWALTER RD-CO 168, E SIDE OF RD.	
00-16 ST 3/7 Description	STILL UNDER CONSTR 11.04 - 11.36					Reason	CONSTR 2 PUBLIC ENT INTO FOUNTAINVIEW SUBDIVISION + AUX LANES, CTL NEW ROADS, AUX LANES, POSSIBLE ROAD WIDENING

PROPOSED RD @ 11.23

PROPOSED RD HORIZ TUBE @ 11.04



HIGHWAY INFORMATION SERVICES DIVISION

Permit Num	County	Rte Num	Milepoint	Map Num	Map Cord	Location
00-17 ST ✓ W-7172-99	21	US 40	30.18	A7B	567-664	0.11 MI W OF WALNUT POINT RD-CO 110, N SIDE OF RD.
Description	NEW RD "EARTH CARE RD" @ MP 30.42					Reason AC/OC LANES MP 30.25-30.48
CONSTR 1 40' PUBLIC RD (LANDFILL ACCESS RD-NOT NAMED YET)+AUX LANES						NEW ACCESS ROAD+AUX LANES


Permit Num	County	Rte Num	Milepoint	Map Num	Map Cord	Location
3/7 00-18 ST ✓ W-7171-99	21	US 40	33.63 32.81	A8	598-665	US 40 .62 MI W OF IS 81 IS 81 BETWEEN MP 7.7 & 6.85. MD 58 @ 2.93, EXIT 6
Description						Reason ALL PICKED UP ON STATE RENV. 9/00
RECONSTR/CONSTR: NEW RD & ENT@US40, AUX LA ON MD 58, EXIT 6 TO I81 & IS 81						NEW ROAD(CENTRE BLVD) & AUX LA'S, T/W CHANGES ON I 81

Permit Num	County	Rte Num	Milepoint	Map Num	Map Cord	Location
3/8 00-19 ST ✓ W-7294-99	21	US 40	37.30	A8	603-657	0.03 MI W OF MU 705-EASTERN BLVD (73 HAGERSTOWN), N SIDE OF RD.
Description	PART OF 00-3ST					Reason
CONSTR 1 ENT INTO WEIS MARKET S.C. + NEW AUX LANE, & SIGNAL MODS						NEW AUX LANES

Permit Num	County	Rte Num	Milepoint	Map Num	Map Cord	Location
3/8 00-31 ST ✓ W-7271-99	21	US 40	39.30	B8	596-645	.28 MI E OF EMMERT RD INTO HAGERSTOWN COMMERCE CENTER ON S SIDE
Description	PART OF 00-3ST - STILL UNDER CONST. 39.23					Reason
RESURFACE & DECEL LANE, NEW ROAD SEE NEW ENT @ MP 39.34						DECELERATION LANE & NEW ROAD

Permit Num	County	Rte Num	Milepoint	Map Num	Map Cord	Location
3/7 00-20 ST ✓ W-7314-99	21	US 40 AL	4.93	B 8	605-636	ACROSS FR CO 1132-THOMAS DR, E SIDE OF RD.
Description	ADD TURN LNS (4.85-4.97)					Reason PROPOSED RD @ 4.93
CONSTR PUBLIC RD ENT INTO THE PINESSUBD. + 700' OF AUX LANE, CURBS & GUTTER						NEW RD (THOMAS DR) & AUX LANES

Number of records: 12



HIGHWAY INFORMATION SERVICES DIVISION


SIGNALS FOR 2000 IMPROVEMENTS

11/29/2000

CHECK THESE SIGNALS FOR INTERSECTION CHANGES.
(FOR EXAMPLE: ACCEL/DECEL LANES OR TURN LANES.)

CO	ROUTE	MILE	MAP	COORD	LOCATION	DESCRIPTION
00-21 ST 21	CO 666 } SAME INTERSECTION	0.65	A8	580-655	@ IS 81 W/B RAMP	(STILL UNDER CONST) TS REMOVED MODIFIED EXISTING TRAFFIC CONTROL SIGNAL
00-22 ST 21	IS 81	4.63	A8	580-655	@ HALFWAY BLVD-CO 666/RAMP 5	MODIFICATION TO TRAFFIC CONTROL SIGNAL m.p. .02
3/6 00-23 ST 21	MD 63 A/T	10.42	A8	571-657	@ CO 968 (FRENCH LA)	NEW TRAFFIC SIGNAL CONTROL SIGNAL PICKED UP ON STATE REINV.
3/8 00-24 ST 21	MD 64	8.56	A9	640-663	@ CSX BRIDGE 831 821 A	NEW TEMPORARY TRAFFIC SIGNAL TEMP TS PICKED UP ON ST REINV. - NOW REMOVED SEE Imp # 00-5 ST
3/7 00-25 ST 21	MD T/W 66	6.63	B8	624-644	S OF CO 310 (MT AETNA RD)	NEW ADVANCED FLASHER NO
3/7 00-26 ST 21	MD T/W 66	6.93	B8	624-646	N OF CO 310 (MT AETNA RD)	NEW ADVANCED FLASHER NO
3/6 00-27 ST 21	US 11	3.62	A8	585-655	US 11 @ MASSEY BLVD (CO 839?)	NEW TRAFFIC CONTROL SIGNAL ADD TS TURNLANES PICKED UP ON STATE REINV. SEE CO Imp # 00-11 --SEE ACCESS PERM
00-28 ST 21	US 40	37.33	A8	604-656	@ EASTERN BLVD	MODIFICATION OF TRAFFIC SIGNAL-NEW LEFT TUR PART OF 00-35 ST MOD TO LTC'S
3/6 00-29 ST 21	US 40	24.42	A 7	539-665	@ MARTIN ST-MU 0010 (CLEARSRING-36)	MODIFICATION TO EXISTING SIGNAL A/T
3/7 00-30 ST 21	US 40	33.78	A 7	598-665	US 40 (NATIONAL PIKE) @ CENTRE BLVD	NEW TRAFFIC CONTROL SIGNAL NEW SIGNAL @ MP 33.81 PICKED UP ON ST REINV. - NO NAME SEE ACCESS PERM

Number of records: 10




IMPR. NUMBER	ROAD NUMBER	ROAD NAME	MILEPT FROM/TO	FROM		TO		MAP NO.	MAP DESIGNATION		PREV. INV.?	REQUEST BY:	DATE:
				ROAD NUMBER	ROAD NAME OR TERMINI	ROAD NUMBER	ROAD NAME OR TERMINI		COORDINATES				
				X	Y								
3-1 00-1 ST	MD 12	SNOW HILL RD	2.55-5.71	CO 245	AIRPORT RD	CO 243	JOHNSON RD	K17/J17	1219	179	YES		
FIELD REQUEST	RESURFACING										AL	11-21-2000	
NOTES: CONTRACT # WI6955177 T/w changes; ADD ENT													

IMPR. NUMBER	ROAD NUMBER	ROAD NAME	MILEPT FROM/TO	FROM		TO		MAP NO.	MAP DESIGNATION		PREV. INV.?	REQUEST BY:	DATE:
				ROAD NUMBER	ROAD NAME OR TERMINI	ROAD NUMBER	ROAD NAME OR TERMINI		COORDINATES				
				X	Y								
3-1 00-2 ST	US 13	OCEAN HWY	13.61-15.89	STRUC # 22002	LEONARD RUN	MD 54		J17	1211	215	YES		
FIELD REQUEST	RESURFACE NORTH BOUND LANES										AL	11-21-2000	
NOTES: CONTRACT # WI6975177 T changes; Rm Holly LA; ADD TL & new RD to exit + FY ADV SIGNAL													

IMPR. NUMBER	ROAD NUMBER	ROAD NAME	MILEPT FROM/TO	FROM		TO		MAP NO.	MAP DESIGNATION		PREV. INV.?	REQUEST BY:	DATE:
				ROAD NUMBER	ROAD NAME OR TERMINI	ROAD NUMBER	ROAD NAME OR TERMINI		COORDINATES				
				X	Y								
2-24 00-3 ST	US 50	OCEAN GATEWAY	2.06-4.79	MD 731 A	MARSH RD	STRUC # 22008	BARREN CREEK	I16/J16	1145	232	Yes		
FIELD REQUEST	RESURFACING										AL	11-21-2000	
NOTES: CONTRACT # WI6965177 T changes; (exit Turn lanes); correct FY													

IMPR. NUMBER	ROAD NUMBER	ROAD NAME	MILEPT FROM/TO	FROM		TO		MAP NO.	MAP DESIGNATION		PREV. INV.?	REQUEST BY:	DATE:
				ROAD NUMBER	ROAD NAME OR TERMINI	ROAD NUMBER	ROAD NAME OR TERMINI		COORDINATES				
				X	Y								
3-1 00-4 ST	US 50	OCEAN GATEWAY	16.93-21.33	MD 346		CO 294	WALSTON SWITCH RD	J17	1207	198	YES		
FIELD REQUEST	RESURFACING										AL	11-21-2000	
NOTES: T change @ 17.09 CONTRACT # WI6985177 ADD RD NAME SIGN, TL, TRAVEL ADVISORY SIGN													



FROM	TO	MAP DESIGNATION
------	----	-----------------

IMPR. NUMBER	ROAD NUMBER	ROAD NAME	MILEPT FROM/TO	ROAD NUMBER	ROAD NAME OR TERMINI	ROAD NUMBER	ROAD NAME OR TERMINI	MAP NO.	COORDINATES		PREV. INV.?
									X	Y	
3-1 00-5 ST	MD 346	OLD OCEAN CITY RD	4.51- 7.75 8.29	CO 294	WALSTON SWITCH RD	CO 342	ROUNDS RD	J17	1228	202	YES

REQUEST BY: _____ DATE: _____

AL 11-21-2000

FIELD REQUEST

RESURFACING

NOTES: CONTRACT # WI6755177
T changes ADD 2 east E turning. Veh Warning Sign

IMPR. NUMBER	ROAD NUMBER	ROAD NAME	MILEPT FROM/TO	ROAD NUMBER	ROAD NAME OR TERMINI	ROAD NUMBER	ROAD NAME OR TERMINI	MAP NO.	COORDINATES		PREV. INV.?
									X	Y	
2-28 00-6 ST	MD 349	NANTICOKE RD	15.14- 21.45	MD 347	QUANTICO RD	MD 815	OLD QUANTICO RD	J16	1160	193	YES

REQUEST BY: _____ DATE: _____

AL 11-21-2000

FIELD REQUEST

RESURFACING

NOTES: *t/w changes ADD new RD; EXT. TURN LANES* CONTRACT # WI6915177

IMPR. NUMBER	ROAD NUMBER	ROAD NAME	MILEPT FROM/TO	ROAD NUMBER	ROAD NAME OR TERMINI	ROAD NUMBER	ROAD NAME OR TERMINI	MAP NO.	COORDINATES		PREV. INV.?
									X	Y	

REQUEST BY: _____ DATE: _____

FIELD REQUEST


NOTES:

IMPR. NUMBER	ROAD NUMBER	ROAD NAME	MILEPT FROM/TO	ROAD NUMBER	ROAD NAME OR TERMINI	ROAD NUMBER	ROAD NAME OR TERMINI	MAP NO.	COORDINATES		PREV. INV.?
									X	Y	

REQUEST BY: _____ DATE: _____


FIELD REQUEST

NOTES:



HIGHWAY INFORMATION SERVICES DIVISION

Permit Num	County	Rte Num	Milepoint	Map Num	Map Cord	Location	Reason
00-7 ST 3-1 WI-7444-00	22	MD 346	1.32	J 17	1213-199	0.28 MI W OF PHILLIP MORRIS DR-CO 774, N SIDE OF RD (CHK MP 1.32)	NEW ROAD
Description: CONSTR 1 PUBLIC ST (NAME N/A) <i>NOT YET STARTED</i>							
00-8 ST 2-28 WI-7237-99	22	MD 349	16.67	J16	1170-192	.18 MI N OF WELLS RD INTO WOLFE CREEK SUBDIVISION ON S SIDE OF RD	PUBLIC STREET W/ACCEL/DECEL LANE
Description: ONE PUBLIC STREET (WOLFE CREEK DR) AND ACCEL/DECEL LANE <i>SEE 5-00 CO</i>							
00-9 ST 3-1 WI-7273-99	22	MD 513	0.20 148	K17 J17	1200-176	0.12 MI SE OF US 13, NE SIDE OF RD.	VARIOUS ROAD IMPROVEMENTS & WIDENING
Description: <i>TWO changes</i> CONSTR 1 & RECONSTR 1 ENT INTO WAL MART STORE SEE PERMIT # WI-7274-99 <i>was commerce ST</i>							
00-10 ST 3-1 WI-7274-99	22	US 13 Bus	2.94 2.84	K17 J17	1200-176	0.18 MI E OF MD 513, SE SIDE OF RD.	VARIOUS ROAD IMPROVEMENTS & NEW AUX LANES
Description: CONSTR 1 ENT INTO WAL MART+MEDIAN, SHOULDER & ROAD IMPROVEMENTS <i>TWO changes</i>							
00-11 ST 3-1 WI-7151-99	22	US 13	12.65	J 17	1210-213	@ INT W NAYLOR MILL RD-CO 416; MP 12.53 TO 12.74	INTERSECTION RECONSTRUCTIO, NEW AUX LA, RD WIDENING
Description: RECONSTR INTERSECTION, ADD LTL & WIDEN CO 416							
00-12 ST 3-1 WI-7157-99	22	US 13	13.93	J 17	1211-220	0.02 MI N OF HOLLY LA-CO 834, E SIDE OF RD.	NEW ROAD, ROAD RECONSTRUCTION
Description: <i>THW on Winner Blvd</i> CONSTR 1 PUBLIC RD (WINNER BLVD) & EXTEND HOLLY LA <i>THW+L; RD EXT on CO 834</i>							
*SEE CO IMP # 11-00 CO WI-7239-99	22	US 50	6.83	J16	1169-227	1.18 MI E OF RIGGIN RD-CO 52/ ADVENTURE FARMS SUBDIVISION ON S SIDE O	PUBLIC STREET (BEL AIR DR) <i>SEE CO IMP #11-00</i>
Description: 30' PUBLIC STREET (BEL AIR DRIVE)							



HIGHWAY INFORMATION SERVICES DIVISION


SIGNALS FOR 2000 IMPROVEMENTS

12/07/2000

CHECK THESE SIGNALS FOR INTERSECTION CHANGES.
(FOR EXAMPLE: ACCEL/DECEL LANES OR TURN LANES.)

CO	ROUTE	MILE	MAP	COORD	LOCATION	DESCRIPTION
3-1 00-14 ST ✓	US 22 CHANGE RD NAME FOR MD 675	13.94 14.01	J 17	1211-219	@ MD 675 B/WINNER BLVD	NEW FLASHING/TRAFFIC CONTROL SIGNAL
2-2 00-15 ST ✓	US 50 A/T	3.98	J 16	1155-233	US 50 WEST OF STATION ST-CO 941	NEW ADVANCED FLASHING SIGNAL
2-2 00-16 ST ✓	US 50 A/T	4.27	J 16	1155-233	US 50 EAST OF STATION ST-CO 941	NEW ADVANCED FLASHING SIGNAL

Number of records: 3



COUNTY: ~~WICOMICO~~ Worcester

MUNICIPAL:

REQUEST FOR FIELD INVENTORY
2000 COUNTY EXTRAS

HISD - SHA


oops - my Bad! →

IMPR. NUMBER	ROAD NUMBER	ROAD NAME	MILEPT FROM/TO	FROM		TO		MAP NO.	COORDINATES		PREV. INV.?	REQUEST BY:	DATE:
				ROAD NUMBER	ROAD NAME OR TERMINI	ROAD NUMBER	ROAD NAME OR TERMINI		X	Y			
2000 CO EX #1	CO 2	COULBOURNE MILL RD	.00-.57		WICOMICO CO/L	CO 1	ST LUKES LA	K-17	1217	167	YES	KJP	04/03/2000
FIELD REQUEST													
NOTES: <i>Signed Colbourne mill rd in Worcester - Colbourn in Wicomico</i>													

IMPR. NUMBER	ROAD NUMBER	ROAD NAME	MILEPT FROM/TO	FROM		TO		MAP NO.	COORDINATES		PREV. INV.?	REQUEST BY:	DATE:
				ROAD NUMBER	ROAD NAME OR TERMINI	ROAD NUMBER	ROAD NAME OR TERMINI		X	Y			
FIELD REQUEST													
NOTES:													

IMPR. NUMBER	ROAD NUMBER	ROAD NAME	MILEPT FROM/TO	FROM		TO		MAP NO.	COORDINATES		PREV. INV.?	REQUEST BY:	DATE:
				ROAD NUMBER	ROAD NAME OR TERMINI	ROAD NUMBER	ROAD NAME OR TERMINI		X	Y			
FIELD REQUEST													
NOTES:													

IMPR. NUMBER	ROAD NUMBER	ROAD NAME	MILEPT FROM/TO	FROM		TO		MAP NO.	COORDINATES		PREV. INV.?	REQUEST BY:	DATE:
				ROAD NUMBER	ROAD NAME OR TERMINI	ROAD NUMBER	ROAD NAME OR TERMINI		X	Y			
FIELD REQUEST													
NOTES:													



Request for Field Inventory


FIELD SHEET

IMPR. NUMBER	ROAD NUMBER	ROAD NAME	MILEPT FROM/TO	FROM		TO		MAP NO.	COORDINATES		PREV. INV.?	REQUEST BY:	DATE:
				ROAD NUMBER	ROAD NAME OR TERMINI	ROAD NUMBER	ROAD NAME OR TERMINI		X	Y			
00-1 ST	US 13	OCEAN HWY	0.00-6.31		VA. STATE LINE		SOMERSET CO. LINE	M17/L17	1220	62	YES		
FIELD REQUEST: RESURFACING & SAFETY IMPROVEMENTS											AL	11-21-2000	
NOTES: CONTRACT # W07185177 <i>T/w changes: Add int.</i>													

IMPR. NUMBER	ROAD NUMBER	ROAD NAME	MILEPT FROM/TO	ROAD NUMBER	ROAD NAME OR TERMINI	ROAD NUMBER	ROAD NAME OR TERMINI	MAP NO.	COORDINATES		PREV. INV.?	REQUEST BY:	DATE:
									X	Y			
00-2 ST	US 50	OCEAN GATEWAY	11.92-14.28	STRUC # 23006	HERRING CREEK	STRUC # 23007	SINEPUXENT BAY	J19	1336	189	Yes		
FIELD REQUEST: RESURFACING, GEOMETRIC & SAFETY IMPROVEMENTS											AL	11-21-2000	
NOTES: CHECK INTERSECTIONS AT MD 707A, MD 611 & GOLF COURSE RD FOR GEOMETRIC IMPROVEMENTS <i>L change on OP 450; T changes on MD 707A & CO 186, w change on MD 611 - US 50; T/w changes</i>													

IMPR. NUMBER	ROAD NUMBER	ROAD NAME	MILEPT FROM/TO	ROAD NUMBER	ROAD NAME OR TERMINI	ROAD NUMBER	ROAD NAME OR TERMINI	MAP NO.	COORDINATES		PREV. INV.?	REQUEST BY:	DATE:
									X	Y			
00-3 ST	US 113	WORCESTER HWY	0.00-29.41	US 13	OCEAN HWY	US 50		L17	1220	85	YES		
FIELD REQUEST: GEOMETRIC IMPROVEMENTS @ VARIOUS INTERSECTIONS(T/W/TURN LANES)											AL	11-21-2000	
NOTES: CO 421 Sign <i>T/w change: Add end & Div Sects</i>													


IMPR. NUMBER	ROAD NUMBER	ROAD NAME	MILEPT FROM/TO	ROAD NUMBER	ROAD NAME OR TERMINI	ROAD NUMBER	ROAD NAME OR TERMINI	MAP NO.	COORDINATES		PREV. INV.?	REQUEST BY:	DATE:
									X	Y			
00-4 ST	US 113	WORCESTER HWY	29.41-33.30	US 50		MD 589	RACETRACK RD	J18	1311	190	YES		
FIELD REQUEST: RELOCATION, SEE SEPARATE SHEET FOR NOTES, SEE ATTACHED DESIGN FILE FOR DESCRIPTION											AL	12-5-2000	
NOTES: CONTRACT # W07205170 <i>T/w change, new Int.</i>													



US 113 RELOCATED- PHASE ONE

- ✓ From US 50 to MD 589 ✓
- ✓ Inventory relocated section as mainline US 113 ✓
- ✓ Inventory old section of US 113 as MD 575 (from US 113 reloc to MD 589)
-convert all ties as needed
- ✓ Inventory new interchange @ MD 90 (ramps) ✓
- ✓ Re-Inventory MD 90 from struc # 23033 to MD 589 (m.p. 3.67- 6.01) to pick up changes from relocation (interchange @ MD 90 & Old US 113 should be scarified) ✓
- ✓ Re-inventory MD 589- relocated due to US 113 relocation ✓
- ✓ Inventory any "new" roads as service roads or spurs, as necessary. *none found on US 113*
- ✓ Adjust milepoints up to Delaware line (do not redraw the rest of the inventory since the road will be eventually relocated up to the Delaware line) ✓
- ✓ US 113 relocated had GPS linework done during the summer (ramps included)
Re GPS the mainline from Deer Park Rd, Co 405, to a point past MD 589 where phase one construction ends (if possible). *GPS from 30.22 to 33.63 (P.T. Rd)
DID SECT FR 32.54 TO 30.22*
- ✓ Re- GPS Old US 113 to show ^{inc} correct alignment at MD 589 (under heavy construction during the summer).
- ✓ GPS MD 589 to show relocation at US 113 relocated. *GPS from 408 to 466*
- ✓ GPS any service road that "appears" to be complete. *none found*
- ✓ Check phase two design file and make notes on far along construction is. *Done*
- ✓ Check signage on US 113 relocated for signs for ^{none} MD 575 (take pictures). There should be **NO** reference to US 113 Business. ✓
- ✓ Check signage on Old US 113 (should be MD 575) Take pictures
- ✓ Check signage on MD 589 for reference to MD 575. Take pictures ✓

Any questions call Alan @ 410-545-5503



HIGHWAY INFORMATION SERVICES DIVISION

Permit Num	County	Rte Num	Milepoint	Map Num	Map Cord	Location
WO-7280-99	23	MD 589	2.37	J18	1325-205	.01 MI E OF CATHELL ROAD INTO OCEAN PINES DEVELOPMENT ON S SIDE OF

00-5 ST

Description	Reason
T/w changes on CATHELL RD - A/T MD589 RECONSTRUCT EXISTING STREET AND ADD DECEL LANE	ADD DECEL LANE AND RECONSTRUCT EXISTING STREET

Permit Num	County	Rte Num	Milepoint	Map Num	Map Cord	Location
WO-6762-98	23	MD 611	7.75	J19	1340-188	.01 MILE NORTH OF SUNSET AVE(CO163)

00-6 ST

Description	Reason
A/T CONSTRUCT ENTRANCE INTO MYSTIC HARBOUR	ACCEL/DECEL LANES, NEW RD? <u>NO</u>

Permit Num	County	Rte Num	Milepoint	Map Num	Map Cord	Location
WO-7349-99	23	MD 818	1.35	J 18	1310-188	0.12 MI S OF OLD OCEAN CITY BLVD-MD 346, N SIDE OF ROAD

00-7 ST

Description	Reason
PROPOSED - JUST BEING GRADED CONSTR 1 PUBLIC ROAD (AUSTIN DR) INTO AUSTIN ACRES SUBDIVISION	NEW ROAD-AUSTIN DRIVE

Permit Num	County	Rte Num	Milepoint	Map Num	Map Cord	Location
WO-6959-98	23	US 50	10.14	J18	1328-190	@.32 MI WEST OF HOLLY GROVE RD

00-8 ST

Description	Reason
Change CONSTRUCT 1 ENTRANCE, & ACCEL/DECEL LANES, MEDIAN BREAK, & LEFT T/L	NEW AUX. LANES, MEDIAN CHANGES, & NEW SIGNAL

Number of records: 4

