


HIGHWAY INFORMATION SERVICES DIVISION

CONTRACT IMPROVEMENT REPORT

CONTRACT #	CO	ROUTE	BEG	END	DESCRIPTION
	14	MD 291 <i>Morgnac Rd</i>	0	5.04	GRINDING, PATCHING, & RESURFACING. Also see access permit # K-6894-98 <i>MD 20 to 0.18</i> <i>HIGH ST Morgnac Rd</i> <i>IN Chester town (27)</i> <i>D-15 1061-508</i>
LOCATION ON MD 291 FROM MD 20 TO OLD MORGNEC RD-CO 18					
FMIS CON #	AWARD	% COMP	CS	IMP YR	
KE4375177	10/15/1999			2000	

CONTRACT #	CO	ROUTE	BEG	END	DESCRIPTION
	14	US 301 <i>Blue Star Mem. Hwy</i>	<i>0.67 mi</i> 4.10	4.25	Geometric Improvements, Modifications, and Auxiliary lanes <i>Before</i> <i>MD 313</i> <i>Massey Galena rd</i> <i>to after</i> <i>D15 1128-543</i>
LOCATION US 301 @ MD 313					
FMIS CON #	AWARD	% COMP	CS	IMP YR	
KE4335176	05/16/2000			2000	

Number of records: 2




HIGHWAY INFORMATION SERVICES DIVISION

<u>Permit Num</u>	<u>County</u>	<u>Rte Num</u>	<u>Milepoint</u>	<u>Map Num</u>	<u>Map Cord</u>	<u>Location</u>
K-6894-98	14	MD 291	0.70	D 15	1129-521	S SIDE OF RD, 0.31 MI E OF CENTER RD (PROP. CHESTERTOWN LANDING APTS

<u>Description</u>	<u>Reason</u>
CONSTRUCT NEW RD (CHESTERTOWN LANDING LA), WIDEN AND ADD AUX LANES	NEW ROAD AND IMPROVEMENTS

Number of records: 1



SHA 51.3-26
12-15-72


STATE HIGHWAY ADMINISTRATION OF MARYLAND

County KENT

REQUEST FOR FIELD INVENTORY

Sheet _____ of _____

(1) Imp. Number	(2) Road Number	(3) Road Name	(4) General Limits of Inventory Required				(5) Map Designation		(6) Previous Inventory Attached?	
			From		To		Map Name or Number	Coordinates		
			Rd. Number	Road Name or Termini Description	Rd. Number	Road Name or Termini Description		X		Y
	MD 330		MD 299	MP 0.00	Delaware STATE LINE	MP 3.72	D 16			
Special Instructions: WHAT IS ROAD NAME? MASSEY DELAWARE LINE RD or MARYLAND LINE RD										
	MD 561		MD 213	AUGUSTINE HWY MP 0.00	MD 289	LAMBS MEADOW RD MP 2.48	D 15			
Special Instructions: WHAT IS ROAD NAME? HASSENGERS COR. RD or LYNCH RD										
	MD 566		MD 292	(STILLPOND RD)	MD 299	(MEADOW RD)	D 15			
Special Instructions: WHAT IS ROAD NAME? HARMONY RD or OLD STILLPOND RD										
Special Instructions:										
Special Instructions:										
Special Instructions:										
Special Instructions:										
Special Instructions:										
Special Instructions:										



HISD: DATABASE MANAGEMENT SECTION


CODE SHEET

COUNTY: KENT
 STATE _____
 COUNTY _____
 MUNICIPAL _____

CHECK: 20 IMPROVEMENTS
 20.00 RE-INVENTORY
 MISC. FILE UPDATES


IMP NUM	ROUTE NUMBER	CODE			REASON	CODED			IMP NUM	ROUTE NUMBER	CODE			REASON	CODED		
		I	M	H		I	M	H			I	M	H		I	M	H
1.	MD 20	✓		✓	ADD: 2TL @ .40, 40MPH @ 1.49, T/W Change 1.84-1.99	✓	.	✓									
2.	MD 289			✓	T/W Changes J curb etc Start to end S.I.	.	.	✓									
3.	MD 290		✓	✓	T/W Changes remove F.L.		✓	✓									
4.	MD 291			✓	S.L. Changes, Minor T/W, crbs on LTL.	.	.	✓									
5.	MD 298			✓	MINOR T/W Changes	.	.	✓									
6.	MD 299			✓	S.L. Changes	.	.	✓									
7.	US 301		✓		ADD-Y. Chy Lamp M.P @ 7.51	.	✓	✓									
7A.	EXIT 119 RAMP 4		✓		change intersecting MP	.	✓										
8.	MD 444			✓	Changes to speed zones S.I.	.	.	✓									
9.	MD 446			✓	T/W changes :entire road	.	.	✓									
10.	MD 449			✓	T/W Changes: S.I.			✓									
11.	MD 514			✓	Minor T/W Changes			✓									
12.	MD 566			✓	T/W Change 0 → .19			✓									
13.	MD 674	✓		✓	T/W Change .89 → .91 PVT RD @ .18												
13A.	MU 188		✓		PVT RD @ .18		✓										

CODE BY: INVENTORY, TIE-INS, MAP UPDATE
 MASTER FILE UPDATE
 HPMS UPDATE




KENT CO. STATE REINV.

RTE NO	MILES	DATE	COMMENT
MD 20	13.74	4/25	ADD RSL @ .48, 40 MPH @ 1.49, T/W CHG MP 1.84-1.99
MD 21	2.42	4/25	A/T
MD 213	17.87	4/26	ADD ENT TO P.O. @ 15.85, REMOVE AIRSTRIP, OTHERWISE A/T
MD 288	3.33	4/25	ADD ENT @ 1.13
MD 289	8.83	4/26	T/W CHGS - 'E' SHOULDERS, J CURB @ 8.31
MD 290	12.40	4/27	VARIOUS T/W CHGS, REMOVE FL. @ RR XING SEE INV
MD 290 SPUR	.07	4/27	A/T
MD 290 SPUR	.07	4/27	A/T
MD 291	18.57	4/27	ADD PROP RD @ 1.19, CURBS ON LTL, OTHER MINOR T/W/ SPEED LIMIT CHGS. SI.
MD 292	4.61	4/27	ADD ENT TO VFD @ 3.98
MD 297	3.59	4/27	A/T
MD 298	20.14	4/25	MINOR T/W CHGS SI.
MD 298-B	.08	4/25	A/T
MD 299	5.18	4/26	CHG SPEED ZONES
MD 301	8.79	4/27	ADD FY @ .89 7.51 CHG RAMP MP



RTE NO	MILES	DATE	COMMENT
MD 313	7.86	4/26	A/T
MD 330	3.72	4/26	A/T
MD 444	7.29	4/26	CHGS TO SPEED ZONES
MD 444A	.01	4/26	A/T
MD 445	11.96	4/25	A/T
MD 446	6.03	4/25	T/W CHG 18'I, 2-2'F SHAS TO 20'I, 2ML
MD 449	.07	4/27	T/W CHG SI
MD 514	4.89	4/25	MINOR T/W CHG - ROAD NAME - ^{NO SIGNS, NAMES ON MAIL BOX} UNSIGNED
MD 561	2.48	4/27	A/T
MD 566	1.19	4/27	T/W CHG .00 - .19
MD 674	1.16	4/25	T/W CHG .89 - 91 (ALIGNMENT ON PVT RD @ .18)
MD 674A	.08		
MD 701	.13	4/26	A/T - NEW PICKED UP ON '99 IMPMTS.
MD 701A	.14	4/26	A/T - " " " " " "
MD 855	.06	4/25	A/T




RICE NO MILES DATE COMMENTS

MD 855A .07 4/26 A/T

MD 856 .10 4/25 A/T

MD 864 .11 4/27 A/T



HISD: DATABASE MANAGEMENT SECTION

CODE SHEET

COUNTY: KENT

STATE
 COUNTY
 MUNICIPAL

CHECK: 19 99 IMPROVEMENTS
 19 _____ RE-INVENTORY
 MISC. FILE UPDATES

SHEET _____ OF _____


IMP NUM	ROUTE NUMBER	CODE			REASON	CODED			IMP NUM	ROUTE NUMBER	CODE			REASON	CODED		
		I	M	H		I	M	H			I	M	H		I	M	H
DIS 99-1 ST	US 301	✓	✓	✓	New Interchange w/ MD291 MP 0.17: new ramps: 2, 4, 6, 8 New struc. (SNI) MD 291 over		✓	✓	99-2 ST	MD 313	✓	.	.	HURTT LA changes to HURTT AVE (MP.28) hvr error	✓	.	.
	MD 291	✓	✓	✓	T/W Changes, relocated, add 2 roundabouts, str & ties		✓	✓									
	CO 308	✓	✓	✓	Rebuilt - by state transferred back to Co - T/W Changes new ties New roundabout				99-ST-EX-1	MD 213	✓	.	✓	RESURFACING: AUX LANE CHANGES @ 5.98/6.01 & 7.30	✓	.	✓
	MD 701	✓	✓	✓	New ties, re inventoried, New round- about (T/W Changes)		✓	✓	99 ST-EX#2	MD 445	✓	.	.	Minor SHD changes Resurfacing: 9.36 → 11.96 (G NOW I)	✓	.	.
	MD 701 CO 406		✓	✓	Transfer to Co: CO 406												
	RAMP 2	✓	✓	✓	New ramp SNI		✓	✓									
	RAMP 4	✓	✓	✓	"		✓	✓									
	RAMP 6	✓	✓	✓	"		✓	✓									
	RAMP 8	✓	✓	✓	"		✓	✓									
	99-2 ST	MD 313	✓	.	✓	T/W Changes .35 → .39 & 3.81 → 3.88	✓	.	✓								
	—	MD 20				Resurfaced: 1.38 → 6.60 A/T											

DIS

*
Need to complete transfers

*
112

CODE BY: INVENTORY, TIE-INS, MAP UPDATE
 MASTER FILE UPDATE
 HPMS UPDATE



ADJUSTED SAMPLE SECTIONS KENT CO

RF #	Sample #	deleted sections	OLD MFS START : STOP	NEW MFS START : STOP
US 301	103010000017	① ⑤	.17 : 362	.89 : 2.47
MD 20	200200000138	① ③	1.38 : 1.84	1.40 : 1.69

