

SHA 51.3-26
12-15-72

STATE HIGHWAY ADMINISTRATION OF MARYLAND

County Dorchester

REQUEST FOR FIELD INVENTORY

Sheet 1 of 1

(1) Imp. Number	(2) Road Number	(3) Road Name	(4) General Limits of Inventory Required				(5) Map Designation			(6) Previous Inventory Attached?
			From		To		Map Name or Number	Coordinates		
			Rd. Number	Road Name or Terminal Description	Rd. Number	Road Name or Terminal Description		X	Y	
02-1 ST EX	US 50						I-15		yes	

Special Instructions: *please correct pavement data from mp. 2.23-2.70. where does ^{pavement} break occur?*

Special Instructions

Special Instructions

Special Instructions:


Special Instructions:

Special Instructions:

Special Instructions:

Special Instructions:

Special Instructions



STATE HIGHWAY ADMINISTRATION OF MARYLAND

this is going out as 01-1ST w/2001 vmp

County Dorchester

REQUEST FOR FIELD INVENTORY

Sheet 1 of 1

(1) Imp. Number	(2) Road Number	(3) Road Name	(4) General Limits of Inventory Required				(5) Map Designation			(6) Previous Inventory Attached?
			From		To		Map Name or Number	Coordinates		
			Rd. Number	Road Name or Termini Description	Rd. Number	Road Name or Termini Description		X	Y	
00-1-ST	MD14	@3.67					E15	1109	279	

Special Instructions: *not done in 2000* *access permit # D-7211-99*

Special Instructions

Special Instructions

Special Instructions:


Special Instructions:


Special Instructions:

Special Instructions:

Special Instructions:

Special Instructions






HIGHWAY INFORMATION SERVICES DIVISION

<u>Permit Num</u>	<u>County</u>	<u>Rte Num</u>	<u>Milepoint</u>	<u>Map Num</u>	<u>Map Cord</u>	<u>Location</u>
D-7211-99	9	MD 14	3.67	I 15	1109-279	0.28 MI W OF EAST NEW MARKET BYPASS-MD 392, S SIDE OF RD.
<u>Description</u>						<u>Reason</u>
NOT DONE - ADD P.O. Ent @ 3.36 CONSTR 1 PUBLIC RD (PARADISE LA) INTO THE CROSSING AT EAST NEW MARKET						NEW ROADS-PARADISE LA+TIE INS

Number of records: 1

01
ST



From: MICHAEL BAXTER
To: DONNIE DREWER
Date: 3/22/01 9:03AM
Subject: Old MD 335

Donnie,

Our road inventory crew attempted to inventory the old section of MD 335 last week. The road was chained with a no trespassing sign.

It is my understanding that this road still belongs to SHA and was not transferred to Mr. Primavera. Do you know what the status of this road is?

Thanks.


Mike Baxter
Assistant Division Chief, HISD
Database Management, Traffic Monitoring, Road Inventory
Maryland State Highway Administration
707 North Calvert Street, Mail Stop C-607
Baltimore, MD 21202
(410) 545-5511 (voice)
(410) 209-5033 (fax)
email: mbaxter@sha.state.md.us

CC: DOUG SIMMONS; KEVIN POWERS; NEIL PEDERSEN; PHILLIP ROBBINS;
STEPHEN CLARKE

* Do not attempt to reinventory this, until
SHA reacquired the property on which the road
sits.

See Kevin Powers

12/5/01



1999 STATE IMPROVEMENTS
Request for Field Inventory
FIELD SHEET


IMPR. NUMBER	ROAD NUMBER	ROAD NAME	MILEPT FROM/TO	FROM		TO		MAP DESIGNATION		PREV. INV.?	
				ROAD NUMBER	ROAD NAME OR TERMINI	ROAD NUMBER	ROAD NAME OR TERMINI	MAP NO.	COORDINATES X		COORDINATES Y
EX #1 ST	MD 335A		0.00-?	MD 335	HOOPER ISLAND RD		ROAD END	J-14	1020	192	
INVENTORY OLD ROAD BED OF MD 335 AS MD 335A(AT M.P. .30 ON MD 335,) THIS ROAD WAS MARKED PRIVATE WITH A CHAIN. THE ROAD WAS NOT ACCESSIBLE. INVENTORY AND TIE IN. <i>+ GPS</i>											
										AL	08-08-2000

NOTES:
@ 0.01 CHAIN ACROSS RD W/ KEEP OUT SIGN - SEE PICT

IMPR. NUMBER	ROAD NUMBER	ROAD NAME	MILEPT FROM/TO	FROM		TO		MAP DESIGNATION		PREV. INV.?
				ROAD NUMBER	ROAD NAME OR TERMINI	ROAD NUMBER	ROAD NAME OR TERMINI	MAP NO.	COORDINATES X	
FIELD REQUEST										
NOTES:										

IMPR. NUMBER	ROAD NUMBER	ROAD NAME	MILEPT FROM/TO	FROM		TO		MAP DESIGNATION		PREV. INV.?
				ROAD NUMBER	ROAD NAME OR TERMINI	ROAD NUMBER	ROAD NAME OR TERMINI	MAP NO.	COORDINATES X	
FIELD REQUEST										
NOTES:										

IMPR. NUMBER	ROAD NUMBER	ROAD NAME	MILEPT FROM/TO	FROM		TO		MAP DESIGNATION		PREV. INV.?
				ROAD NUMBER	ROAD NAME OR TERMINI	ROAD NUMBER	ROAD NAME OR TERMINI	MAP NO.	COORDINATES X	
FIELD REQUEST										
NOTES:										



Frco Co
Load Transfers

PRIORITY ROAD TRANSFERS

ROUTE	ROAD NAME	ROAD BEGINS	ROAD ENDS	MILE POINTS	FREDERICK ADC MAP LOCATION		ATTACHMENT #
MD 355	North Market Street	Rail Road Tracks	MD 26	12.55 - 13.33	Map 29	Section G2 & H1	1
MD 850K	North Market Street	MD 355	MD 26	0.00 - 0.31	Map 29	Section G2 & H1	1
MD 80	No Name	MD 80	Park & Ride		Map 39	Section D9 & E9	2
MD 880	Michaels Mill Road	MD 80	MD 80	0.00 - 1.17	Map 39	Section C8, D8 E8 & E9	3
MD 806L	No Name	Basford Road	End	0.21 - 0.00	Map 29	Section K11 - K13	4
MD 874C	Old New London Road	MD 75	MD 75	0.00 - 1.56	Map 31	Section J5 & H5 - H8	5

