


CECIL CO ADJUSTED SAMPLE SECTIONS

RT #	Sample ID #	Deleted sections	ORIGINAL START → Finish	New start → Finish
MD 272	D202720001002	②	10.02 → 10.84	10.02 → 10.22
MD 213	202130001721	②	17.03 → 18.07	17.03 → 17.62
MD 213	202130001825	②	18.07 → 18.16	18.07 → 18.14
MD 213	202130001817	—	18.17 → 18.27	18.17 → 18.22
US 40	100400001646	②	16.33 → 17.03	16.33 → 16.42
MD 213	D 202130001372	adjust	13.72 → 17.03	13.72 → 15.66
MD 781	207810000054	adjust	0.61 → 1.01	0.78 → 1.01
MD 276	202760000036	① ③	0.33 → 2.25	0.36 → 2.09



HISD: DATABASE MANAGEMENT SECTION

CODE SHEET

COUNTY: CECIL


STATE
 COUNTY
 MUNICIPAL

CHECK: 19 99 IMPROVEMENTS
 19 _____ RE-INVENTORY
 MISC. FILE UPDATES

SHEET 1 OF _____

IMP NUM	ROUTE NUMBER	CODE			REASON	CODED			IMP NUM	ROUTE NUMBER	CODE			REASON	CODED		
		I	M	H		I	M	H			I	M	H		I	M	H
99-1ST	MD213	✓	.	.	CE-710-518-0 MODIFY RTU to LTR 18.85 → 18.88 Rehabilitate & widen struc # 7052 A/T	✓	.	.	99-9ST	US40	✓	✓	.	New Tie in @ 8.62 + new aux lanes 8.00 → 8.70	✓	✓	.
									"	OP 702	✓	✓	✓	extended FR .25 to .49 new tie in @ US 40	✓	✓	✓
99-2ST	MD 273	✓	.	✓	MINOR T/W changes + new aux lanes 1.76 → 6.51	✓	.	✓									
		✓	✓	✓	CHANGE NAME FROM MP 2.50 to ends 16.74	✓	✓	✓	99-10ST	US 40	✓		✓	ADD aux lanes 15.43 → 15.46 + ENT @ 15.44	✓	.	✓
									99-11ST	US 40	✓		✓	T/W changes + 0 SHD OUT LT 16.51 → 16.61 + 2 ents 16.51, 16.61			
99-4ST	MD 272	✓	✓	✓	T/W changes 10.02 → 10.22 new rd - Chesapeake Club Dr	✓	✓	✓									
"	OP 730	✓	✓	✓	New rd - SMI - Chesapeake Club Dr	✓	✓	✓	99-12ST	US 222	✓	✓	✓	New ties @ 1.31, new aux lanes 1.29 → 1.33 New Fire Station	✓	✓	✓
									"	OP 732	✓	✓	✓	Benjamin's Landing RD New Road: + 2 new ties	✓	✓	✓
99-5ST	MD 781	.	.	.	A/T New road - Virginia Dr Not POUND	.	.	.		OP 733	✓	✓	✓	New tie { sands & Hazlette Cts }	✓	✓	✓
									"	OP 734	✓	✓	✓	{ Not signed yet } New tie	✓	✓	✓
99-6ST	MD 781	✓	✓	✓	New aux lanes tie in SPY Glass Dr,	✓	✓	✓									
"	OP 731	✓	✓	✓	SMI; New road, SPY GLASS DR	✓	✓	✓	99-14ST	MD 213	✓	.	✓	ADD + MINOR T/W changes 15.71 15.66 → 15.94	✓	.	✓
99-7ST	MD 213	✓		✓	MINOR T/W changes, Add or Modify aux lanes 18.14 → 18.32	✓		✓	99-16ST	MD 213	✓	✓	.	DELETE OP 575 Now ent	✓	✓	.
99-13ST	MD 213	✓		✓	MINOR T/W changes to Reconstruct. ENT 17.62 → 17.73	✓		✓		OP 575	✓	✓	✓	NOW ENTRANCE TO BOHEMIA MANOR HIGH SCHOOL	✓	✓	✓
										CO 283	✓	✓	.	ADJUST TIE IN	✓	✓	.
99-8ST	US 40	✓	✓		Tie in proposed rd @ 1.36 → 2.03 permit extended - resurf -	✓	✓		99-15ST	MD 275	✓	.	.	New traffic signal @ CO 553	✓	.	.
									99-17ST	MD 281	✓	.	.	New signal @ MP 1.78	✓	.	.

CODE BY: INVENTORY, TIE-INS, MAP UPDATE
 MASTER FILE UPDATE
 HPMS UPDATE



HISD: DATABASE MANAGEMENT SECTION

CODE SHEET

COUNTY: CECIL


STATE
 COUNTY
 MUNICIPAL

CHECK: 19 99 IMPROVEMENTS
 19 RE-INVENTORY
 MISC. FILE UPDATES

SHEET _____ OF _____

IMP NUM	ROUTE NUMBER	CODE			REASON	CODED			IMP NUM	ROUTE NUMBER	CODE			REASON	CODED		
		I	M	H		I	M	H			I	M	H		I	M	H
99-175	MD 781	✓		✓	New Signal @ 0.00 T/W changes, ADD aux lanes 0.78 → 1.00	✓		✓	99 ST/EX #10	I-95	✓	✓		VMS Signs: 4.90, 15.15, 12.23 ATR: 7.24, 12.24	✓	✓	
99 ST-EX #1	MD 213	.	.	.	A/T	.	.	.									
99 ST EX #2	MD 274	✓	.	✓	Minor T/W changes + aux lanes 2.96 → 7.17	✓	.	✓									
99 ST EX #9	MD 274	✓	.	✓	Minor T/W changes + aux lanes 0 → 7.35 contract # CE7755177	✓	.	✓									
99 ST/EX #3	MD 276	✓	.	✓	MINOR T/W changes + aux lanes/changes	✓	.	✓									
99 ST/EX #4	MD 282	✓	.	✓	T/W changes 4.19 → 4.46	✓	.	✓									
99 ST/EX #5	MD 310				A/T												
99 ST/EX #6	MD 272	✓	✓		Access road does not intersect w/ MD 272, Retie ramp #'s 3 & 5	✓	✓										
"	CO 693	✓		✓	Reconstruct ent onto MD 272	✓		✓									
	RAMP 3		✓		I 95 MP 15.82 EXIT #100 A/T change intersecting r.p.			✓									
	RAMPS		✓		A/T " " "			✓									
99 ST/EX #7	MD 282				SEE 99 ST EX #4												
99 ST/EX #8	MD 276				T/W changes 0 → 7.85 SEE 99 ST EX #3												
99 ST/EX #10	I 95		✓		LOCATE VMS SIGNS, CABINETS, LOOPS 8.64 → 9.60, T/W changes			✓									
99 ST/EX #11	I-95	.	.	.	Resend w/ 2000 IMPROVEMENTS 8.30 → 9.60	.	.	.									

CODE BY: INVENTORY, TIE-INS, MAP UPDATE
MASTER FILE UPDATE
HPMS UPDATE



Maryland State Highway Administration
Highway Information Services Division

Data Collection Team
Road Inventory Log

Date 1/19/2000
Page 1 of


Crew Chief Alan
Assistant Werner
County _____
Remarks: _____

Odometer 29648 Time 11:00
Start of the Day
Begin Days Work 30008 12:30
End Days Work 30027 3:00
End of the Day 30069 4:00
Total Mi. Travelled _____

Total No. of Improvements 9
Total Mi. of Road Inventoried 1.06
Total GPS _____
Total A/T —
Total Extra 9
Total Tie-in _____

No.	Improvement	Length	GPS	A/T	Extra	Tie-in	Remarks
1	99 GPS Ex #1	.05					N. Park Dr Not signed
2	99 GPS Ex #4	.05					Shortened @ .05 Road scarified - grass
3	99 GPS Ex #3	.10					Shortened @ .54 Pvt Pkg ahead
4	99 GPS Ex #12	.10					Name change "Centennial La"
5	99 GPS Ex #11	.07					Name Change "Vanneman La"
6	99 GPS Ex #2	.36				.12	Road Extension, OP 1631 abandoned, new put.
7	99 GPS Ex #5	.12					Name change, extend Peach La
8	99 GPS Ex #8	.12					New PVT from 0.07 - 0.18
9	99 GPS Ex #13	.09		X			PVT Prop. Apts
10							
11							
12							
13							
14							
15							
16							
17							
18							
19							
20							
21							
22							
23							
24							
25							

part of a park



Maryland State Highway Administration
Highway Information Services Division

Data Collection Team
Road Inventory Log

Date 2/18/00
Page 1 of 1

Crew Chief C G
Assistant HD
County HAURE DE GRACE


Remarks: MEET W/ REP OF
MUN. ENGR. PAMELA?
RE: MU 600/580; MU 605

	Odometer	Time
Start of the Day	<u>73586</u>	<u>7:00</u>
Begin Days Work	<u>73602</u>	<u>8:30</u>
End Days Work	<u>73623</u>	<u>3:30</u>
End of the Day	<u>73648</u>	<u>4:30</u>
Total for the Day	<u>62</u>	

No. of Rds. Inventoried 9
Mi. of Rd. Inventoried 3.24
Total A/T 0
Total Extra 6
Total Tie-in 6

GPS 9

No.	Improvement	Length	GPS	A/T	Extra	Tie-in	Remarks
1	99 GPS EX #6	0.66	✓				OLD MP 0.23-0.30 MU 580 ABAND MU 580 NOW COMB'D. W/ MU 600
2	99 GPS EX #9	0.84	✓				MU 0640 EXT'D TO 0.84; NEW TIES
3	99 GPS EX #10	0.67	✓				MU 365 EXT'D TO 0.67; 1 NEW TIE
4	99 GPS EX #9 #3	0.10	✓		✓	✓	SNI "ANCHOR CT" 1
5	99 GPS EX #9 #2	0.24	✓		✓	✓	SNI "WILLOW WAY"
6	99 GPS EX #9 #4	0.17	✓		✓	✓	SNI "WHITNEY CT"
7	99 GPS EX #9 #1	0.18	✓		✓	✓	SNI "LOCKHART CT"
8	99 GPS EX #10 #1	0.27	✓		✓	✓	SNI "BRIAN GARTH"
9	99 GPS EX #10 #2	0.11	✓		✓	✓	SNI "LIGHTHOUSE CT"
10							
11							
12							
13							
14							
15							
16							
17							
18							
19							
20							
21							
22							
23							



Maryland State Highway Administration
Highway Information Services Division

Data Collection Team
Road Inventory Log

Date 2/21/00
Page 1 of 1

1.78


Crew Chief CG
Assistant HD
County CECIL
Remarks: DIST 2 IMP: 00

Odometer Time
Start of the Day 73648 7:00
Begin Days Work 73685 7:45
End Days Work 73717 3:30
End of the Day 73754 4:45
Total for the Day 106

No. of Rds. Inventoried 15
Mi. of Rd. Inventoried 6.32
Total A/T 2
Total Extra 5
Total Tie-in 18

GPS 11

No.	Improvement	Length	GPS	A/T	Extra	Tie-in	Remarks
1	99-ST-EX#1	2.93		✓			MD 213 23.03 - 26.94
2	99-11-MU	1.05	✓				NAME O.K. CO 211/MU 576 - AC-EXTD 0.26
3	99-11-MU-X#1	0.04	✓		✓	1	SNI "COWES CT"
4	99-11-MU-X#2	0.06	✓		✓	2	SNI "WINDSOR CT"
5	99-11-MU-X#3	0.10	✓		✓	2	SNI "SOUTHAMPTON CT"
6	99-10-MU	0.22	✓			5	SNI "BIDDEFORD DR"
7	99-11-MU-X#4	0.17	✓		✓	2	SNI "MILNOLLAN DR"
8	99-9-MU	0.05	✓			1	SNI "MALES CT"
9	99-8-MU	0.05	✓			1	SNI "KINGS CT"
10	99-7-MU	0.06	✓			1	SNI "LANSDOWN CT"
11	99-1-MU	0.20	✓			2	SNI "BUTTON WOODS RD"
12	99-6-ST	0.26	✓			1	SNI "SPY GLASS DR"
13	99-5-ST	0.45		✓			ROAD NOT FOUND
14	99-17-ST	0.45					ADD TL @ MD 281 MP.178/MD 781 @ 0.0
15	99-17-STEX1	0.23			✓		TW MD 781 0.78-1.00 ADD LTA S/RTLS
16							
17							
18							
19							
20							
21							
22							
23							



Maryland State Highway Administration
Highway Information Services Division

Data Collection Team
Road Inventory Log

Date 2/22/00
Page 1 of 1

XXXXXX

Crew Chief CG
Assistant HD
County CECIL
Remarks: 99 IMPs.

	Odometer	Time
Start of the Day	<u>73754</u>	<u>7:00</u>
Begin Days Work	<u>73776</u>	<u>8:00</u>
End Days Work	<u>73840</u>	<u>3:45</u>
End of the Day	<u>73872</u>	<u>4:30</u>
Total for the Day	<u>118</u>	

No. of Rds. Inventoried 19
Mi. of Rd. Inventoried 9.83
Total A/T 0
Total Extra 4 GPS 10
Total Tie-in 19

No.	Improvement	Length	GPS	A/T	Extra	Tie-in	Remarks
1	99-12-ST	0.48				1	TIE IN NEW RD @ 1.31 US 222
2	99-12-STx1	0.06	✓		✓	2	SNI (BENJAMIN'S LANDING RD)
3	99-12-STx2	0.12	✓		✓	2	SNI (NO NAME)
4	99-12-STx3	0.08	✓		✓	2	" "
5	99-2-ST	4.56					MINOR TW MD 273 2.00-2.22
6	99-7-CO	0.29	✓			2	SNI "FAIR HILL LA"
7	99-MU-EX#1	0.07	✓				TWL-EXT'D TO 0.07/APP JC-C
8	99-5-MU	0.14	✓			2	EXT'D NEW TIES NOW 0.14
9	99-5-MUx#1	0.15	✓		✓	✓	SNI "JESSE BOYD CIR"
10	99-6-MU	0.11	✓			1	SNI "MIKE CT"
11	99-14-ST	0.99					MINOR TW MD 213 15.66-15.94
12	99-13-ST	0.11					" " " " 17.62-17.73
13	99-7-ST	0.18					" " " " MD 213 ADD MODIFY TRN LA'S 18.1475
14	99-1-ST	0.56					MD 213 MODIFY TNLN 18.85-18.88 18.32
15	99-10-ST	0.57					US 40 EXT. RTL 15.43-16.45 ADDE 15.44
16	99-11-ST	0.20					US 40 ADD E'S 16.51 & 16.61
17	99 MU EX#3	0.49	✓			2	MU 0422 A/T
18	" "	0.25				1	MU 0357 A/T
19	99-2-MU	0.42	✓			3	SNI "CONTINENTAL DR"
20							
21							
22							
23							



Maryland State Highway Administration
 Highway Information Services Division
 Data Collection Team
 Road Inventory Log

Date 2/26/00
 Page 1 of 1

~~EX4~~
~~EX5~~
~~EX6~~
~~EX7~~


Crew Chief CG
 Assistant HD
 County CECIL

Odometer Time
 Start of the Day 74109 6:30
 Begin Days Work 74156 7:45
 End Days Work 74205 3:30
 End of the Day 74258 4:30
 Total for the Day 149

Remarks:
MEET w/ DAVE HERRARA
MdTA ASST PROJ. ENGR. RE:
NEW RAMPS @ I/C MD 272-I-95
PROJ# KH-761-000-006
KEN CIMINO PE 410-287-9349

No. of Rds. Inventoried 6
 Mi. of Rd. Inventoried 24.19
 Total A/T 2
 Total Extra 0 GPS 1
 Total Tie-in 9

No.	Improvement	Length	GPS	A/T	Extra	Tie-in	Remarks
1	99-ST-EX#6	0.25				3	RE-TIE RAMPS @ I/C MD 272/195
2	99-3 MU	0.76	✓			4	EXT. OP 640
3	99-16-ST	0.52				2	ADD FY @ 11.35' 11.70' ^{PEL} OP 575
4	99-ST-EX#5	3.96		✓			RESURF TO EXIST'G TYPE & WIDTH
5	99-ST-EX#4	6.27					TW MD 282 4.19-4.46
6	99-ST-EX#7	12.43		✓			A/T 4.46 - 12.43
7							
8							
9							
10							
11							
12							
13							
14							
15							
16							
17							
18							
19							
20							
21							
22							
23							



Maryland State Highway Administration
Highway Information Services Division

EX1

Data Collection Team
Road Inventory Log


Date 2/28/00
Page 1 of 1

Crew Chief CG
Assistant MD
County HARRIS DE GRACE & KENT
Remarks: IN OFF AM

	Odometer	Time
Start of the Day	<u>74258</u>	<u>6:15</u>
Begin Days Work	<u>74339</u>	<u>11:00</u>
End Days Work	<u>74374</u>	<u>2:00</u>
End of the Day	<u>74514</u>	<u>4:30</u>
Total for the Day	<u>256</u>	

No. of Rds. Inventoried 3
Mi. of Rd. Inventoried 4.50
Total A/T 0
Total Extra 0
Total Tie-in 0
GPS 2

No.	Improvement	Length	GPS	A/T	Extra	Tie-in	Remarks
1	99-14-MU	0.37	✓				OP 1621 GPS ONLY } HDG "MUSCOVY CT " } MU'S
2	" "	0.04	✓				
3	99-ST-EX [#] 1	4.09					MD 213-ACACC/DEC LNS. 5.98/6.01/7.30
4							
5							
6							
7							
8							
9							
10							
11							
12							
13							
14							
15							
16							
17							
18							
19							
20							
21							
22							
23							



Maryland State Highway Administration
Highway Information Services Division

Data Collection Team
Road Inventory Log

Date 2/23/00
Page 1 of 1

545-
8819

~~EX 1~~
~~EX 2~~
~~EX 3~~
~~EX 4~~
~~EX 5~~
~~EX 6~~
~~EX 7~~
~~EX 8~~
~~EX 9~~
~~EX 10~~
~~EX 11~~

Crew Chief CG
Assistant HD
County CECIL
Remarks: 99 IMPS


Odometer Time
Start of the Day 73872 7:00
Begin Days Work 73908 8:00
End Days Work 73950 3:30
End of the Day 73982 4:20
Total for the Day 110

No. of Rds. Inventoried 20
Mi. of Rd. Inventoried 30.14
Total A/T 0
Total Extra 1
Total Tie-in 10

GPS 11

HDG
MCU

No.	Improvement	Length	GPS	A/T	Extra	Tie-in	Remarks
1	99-GAS-EX 14	0.37	✓			1	GPS RE-INV. HCO OP1621
2	"	0.04	✓			1	SNI "MASCOPY CT"
3	99-ST EX #8	7.85					TW 0.00-7.86 MD 276
4	99-ST EX #3	0.26					TW 6.11-6.36 MD 276
5	99-ST EX #2	4.21					MD 274 MINOR TW ADD ACC/DEC
6	99-ST EX #9	7.35					" "
7	99-9-ST	0.34					ADD FULL DIR. CONTROL W/ ACC/DEC 864 45
8	" "	0.49	✓				OP 702 EXT'D 0.24 TO 0.49 40
9	99-ST-EX #6	1.65					TIES TO EXIST'G ENT. @ 14.60
10	99-ST-EX #11	"					ACCESS RD DOES NOT TIE TO MD 272
11	99-9-ST #1	0.38	✓				MD 272/I-95 IIC W/C NO RAMPS ETC. DONLE GPS MU 0138 (N.E.)
12	99-1-CO	0.28	✓			2	SNI "NORTHWOODS BLVD"
13	99-2-CO	0.06	✓			1	SNI "TRAILWOOD CT"
14	99-3-COx'	0.64	✓		✓		CO 98 EXT'D 0.02 TW 0.00-0.63
15	99-3-CO	0.25	✓			1	SNI "KING'S WAY DR"
16	99-5-CO	0.31	✓			2	SNI "MAXWELL LA"
17	99-6-CO	0.03	✓			1	SNI "MEADOW DR"
18	99-10-CO	0.64	✓			1	SNI "PIOWEER RIDGE DR"
19	99-14(#2)-ST	1.67					
20	99-15-ST	"					
21							
22							
23							



Maryland State Highway Administration
 Highway Information Services Division

Data Collection Team
 Road Inventory Log

Date 2/24/00
 Page 1 of 1

~~X~~
~~X~~
 EX10

Crew Chief CG
 Assistant HD
 County CECIL
 Remarks: _____

Odometer Time
 Start of the Day 73982 7:00
 Begin Days Work 74008 8:00
 End Days Work 74083 3:15
 End of the Day 74109 4:20
 Total for the Day 127

No. of Rds. Inventoried 6
 Mi. of Rd. Inventoried 38.47
 Total A/T 0
 Total Extra 0 GPS 3
 Total Tie-in 3

No.	Improvement	Length	GPS	A/T	Extra	Tie-in	Remarks
1	99-ST-EX#10	37.02					1-95 N; SB NEWUMSIATR'S. TW 8.64-9.50
2	99-1-MU ^{PERRY} VILLE	0.11	✓			1	SNI "PENNY LA"
3	99-8-ST	0.67					PROPOSED RD ONLY FOUND
4	99-4-ST	0.20					TW MD 272 ^{ADD ACC/DEC 10.16-10.22} 10.02-10.22
5	99-4-ST	0.29	✓			1	SNI (CHEBAPEAKE CLUB DR)
6	99-9-CO	0.18	V			1	SNI "SWEET GRASS DR"
7							
8							
9							
10							
11							
12							
13							
14							
15							
16							
17							
18							
19							
20							
21							
22							
23							

