

CONTRACT #	CO	ROUTE	BEG	END	DESCRIPTION
WI7045177	22	MD 346	7.75	14.46	RESURFACING

J-17, 18
1243-207

LOCATION

FROM VICINITY OF CO 342-ROUNDS RD TO WORCESTER CO LINE

FMIS CON #	AWARD	% COMP	CS	IMP YR
WI704	08/23/2000		N	2001

CONTRACT #	CO	ROUTE	BEG	END	DESCRIPTION
WI6415170	22	US 50	12.42	13.00	Relocation-New Road (EST COMP DATE 01/02/2002)

J-16 J-17 1190-210

LOCATION

From MP 12.42 on US 50 to E of West RD-CO 422 (New Intersection) @ ~MP 2.30 (approx .74 mile)

Also see county improvement #'s:
CO 422-West Rd & CO 416-Naylor Mill Rd 01-23
relocated. New portions may get state 01-24
numbers. Inventory GPS & tie in these roads

FMIS CON #	AWARD	% COMP	CS	IMP YR
WI641B51	03/16/2000	95		2001

CONTRACT #	CO	ROUTE	BEG	END	DESCRIPTION
WI7015170	22	US 50			Relocate, construct 4-lane hwy (Phase II) (Est. CD 1/30/02)

J-16 / J-17

(see attached)

LOCATION


From: E of West Rd-CO 422 to E of Scenic Dr-CO 976

Inventory GPS & tie in all changes to this area. check for changes to old US 50 (w. Salisbury Pkwy)

FMIS CON #	AWARD	% COMP	CS	IMP YR
WI701B51	04/27/2000	85		2001

01-157

01-257



CONTRACT #	CO	ROUTE	BEG	END	DESCRIPTION
WI7095177	22	US 50	11.73	4.79	Resurfacing
LOCATION WBIL From Barren Creek to White Lowe Rd					
FMIS CON # AWARD % COMP CS IMP YR					
WI709		09/07/2000		2001	


5-16
 1190-213
~~1185-219~~

CV-357

CO539

Street 22008

Number of records: 4



HIGHWAY INFORMATION SERVICES DIVISION

01-457

Permit Num	County	Rte Num	Milepoint	Map Num	Map Cord	Location
WI-7444-00	22	MD 346	1.32	J 17	1213-199	0.28 MI W OF PHILLIP MORRIS DR-CO 774, N SIDE OF RD (CHK MP 1.32)

Description	Reason
CONSTR 1 PUBLIC ST (NAME N/A)	NEW ROAD


See 01-34?

01-887

Permit Num	County	Rte Num	Milepoint	Map Num	Map Cord	Location
WI-7662-00	22	MD 349	20.22	J16	1188-198	.07M E OF OXBRIDGE RD (MP 20.14), S SIDE OF MD 349

Description	Reason
CONSTR ENT INTO FIRST CHURCH OF THE NAZARENE	ACCEL/DECEL LANES

Number of records: 2



HIGHWAY INFORMATION SERVICES DIVISION


SIGNALS FOR 2000 IMPROVEMENTS

12/20/2001

CHECK THESE SIGNALS FOR INTERSECTION CHANGES.
(FOR EXAMPLE: ACCEL/DECEL LANES OR TURN LANES.)

CO	ROUTE	MILE	MAP	COORD	LOCATION	DESCRIPTION
22	MD 353 01-551	0.35	J17	1255-209	MD 353@PITTSVILLE VOLUNTEER FIRE DEPT.	NEW ADVANCED FLASHING TRAFFIC SIGNAL
22	US 13 B	4.17	J-17	1200-191	@WEST COLLEGE AVE	MODIFICATION TO TRAFFIC SIGNAL
22	US 13 BU	4.67	J17	1200-193	@NORTH BLVD	MODIFICATION OF TRAFFIC SIGNAL
22	US 50	4.53	J16	1158-230	US 50 EB@MD 54/MD 313	MODIFICATION TO EXISTING ADVANCED FLASHING
22	US 50 01-651	9.40	J 16	1182-215	@US 50 EB & WB PRIOR TO MD 347	NEW ADVANCE TRAFFIC FLASHER SIGNAL
22	US 50 01-751	10.54	J 16	1182-215	@US 50 EB & WB PRIOR TO MD 670	NEW ADVANCE TRAFFIC FLASHER SIGNAL
22	US 50 01-851	0	J17	1219-198	US 50 EB & US 13 RAMP	NEW TRAFFIC CONTROL SIGNAL

Number of records: 7



STATE HIGHWAY ADMINISTRATION OF MARYLAND

County Wicomico

REQUEST FOR FIELD INVENTORY

Sheet of

(1) Imp. Number	(2) Road Number	(3) Road Name	(4) General Limits of Inventory Required				(5) Map Designation			(6) Previous Inventory Attached?
			From		To		Map Name or Number	Coordinates		
			Rd. Number	Road Name or Termini Description	Rd. Number	Road Name or Termini Description		X	Y	
	CO 406	ZION RD	CO 330	Dagsboro Rd	US 13					
Special Instructions: <i>What is this road name: ZION RD or W ZION RD? Database is different from 2000 improvements: from Inventory.</i>										
	MD675B	Bi State Blvd	US 13		(Delmar) Mucois	Connolly Mill Rd	J-17	221	221	Yes
Special Instructions: <i>Name change? (0.00-0.02) New Connolly Mill Rd?</i>										
Special Instructions:										
Special Instructions:										
Special Instructions:										
Special Instructions:										
Special Instructions:										
Special Instructions:										
Special Instructions:										
Special Instructions:										

DISTRIBUTION LIST

Final Review Meeting – September 8, 1999
US 50 Relocated - Salisbury Bypass
East of Scenic Drive to US 13 (Salisbury Bypass)

Mr. Glen Evans (1 set)
District No. 1 - Construction

Mr. Anthony Capizzi (1 set)
Plats & Surveys

Mr. Gene Cofiell
District No. 1 - Traffic
Attn: Mr. Wayne Snowden (1 set)

Ms. Susan Jacobs
OED - Environmental Programs
Attn: Mr. Brian Bernstein (1 set)

Mr. James Wright
District No. 1 - Maintenance (1 set)

Mr. Leon Kriebel (1 set)
WBCM

Mr. Bruce Poole (1 set)
District No. 1 - Utilities

Mr. Ken Vaughan (1 set)
A. Morton Thomas

Mr. Phillip Robbins (1 set)
District No. 1 - Right of Way

Mr. Govind Vadakpat (1 set)
A/E Group, Inc.

Mr. Raja Veeramachaneni
Highway Hydraulics
Attn: Mr. Glen Helms (1 set)

Mr. Richard Weddle
Construction Inspection Division
Attn: Mr. Paul Gudelski (1 set + Estimate)

Mr. Mark Wolcott
Geotechnical Explorations
Attn: Mr. Dave Parkhurst (1 set)

Mr. Joseph Kresslein
PPD - Environmental Management
Attn: Mr. Darrell Sacks (1 set)

Mr. Robert French (1 set)
OOTS - Directors Senior Engineering Staff
Attn: Mr. Gene Simmers - Staff Engineer

Mr. Glenn Vaughn
Bridge Design
Attn: Mr. Paul Matys (1 set)

Mr. Barry King
OOTS - TEDD
Attn: Ms. Cheryl Schreiber (1 set)
Attn: Mr. Robert Bancroft (1 set)

Mr. Dan Uebersax
OED - Landscape Architecture Division
Attn: Mr. William Kuhl (1 set)

Mr. Leroy Tyree (1 set)
Highway Design Division

Mr. Pete Stephanos
Pavement Division
Attn: Mr. Mike Bukosky (1 set)

DISTRIBUTION LIST (Continued)

Mr. John Ney (1 set)
Highway Design - Utilities Coordinator

Mr. Ken Oldham (1 set)
Landscape Operations Division

Mr. Harvey Muller (1 Set)
RIPD - Bicycle / Pedestrian Coordinator

Mr. Dave Clifford (Title Sheet)
Records and Research Section

Ms. Cynthia Simpson (1 set)
Deputy Dir. - Project Planning Division

Mr. Eric Tabacek (1 set)
OOTS - Traffic Development & Support

Mr. Neil Pedersen (Letter Only)
Dir., Planning & Program Development

Mr. Andrzej Kosicki (1 set)
Structure Hydrology and Hydraulics Unit

Mr. Robert Snyder (1 Set)
OOTS - Traffic Operations Division

Mr. Vachel Davis (1 set)
Pavement Division - Specifications Team

Mr. Donald Wakefield (1 set)
Appraisal Review

Mr. Gary Gray (1 set)
Federal Aid Programming Section

Mr. William Walsek (2 Title Sheets)
Highway Information Services Div. -
Statistics

Ms. Rosemary Davis (1 Title Sheet)
Highway Information Services Div. -
Cartography

Mr. Kevin Opper (1 set)
Res. Maintenance Engr. - Wicomico Co.

Mr. Michael Lenhart (1 set)
Access Permits Division

Mr. Brian Smith (1 Set)
FHWA - Maryland Division

STATE HIGHWAY ADMINISTRATION OF MARYLAND
HIGHWAY DESIGN DIVISION
707 North Calvert Street
Baltimore, Maryland 21202

Date: August 25, 1999

RECEIVED

AUG 27 1999

HIGHWAY INFORMATION
SERVICES DIVISION

MEMORANDUM

TO: Mr. Donnie L. Drewer
District Engineer, District No. 1

Distribution List (See Attached List)
(You or your representative is invited to attend)

FROM: Kirk G. McClelland, Chief
Highway Design Division

SUBJECT: Contract No. WI 7005170
F.A.P. No. NH-316-1(25)C
P.D.M.S. No. 222106
US 50 Relocated - Salisbury Bypass (Contract #3)
East of Scenic Drive to US 13 (Salisbury Bypass)

RE: *PROJECT COORDINATION @ 90% DESIGN COMPLETION
FINAL REVIEW*

The Final Review Conference for the subject project will be held at the SHA - Easton Maintenance Shop Conference Room on Wednesday, September 8, 1999 at 10:00 a.m. The Easton Maintenance Shop is located at 8265 Ocean Gateway (US50), Easton, MD (see attached map). The telephone number for the shop is 410-822-3525.

The attached Final Review Plans depict roadway alignments, lane configurations and typical sections which have previously been reviewed, and for which Geometric Design approval was received on November 8, 1990.

This meeting will address: Final Plan details, dimensions, construction notes and quantities; continuity between the plans prepared by each support division/agency; the completeness and accuracy of the Special Provisions and their compatibility with the plans, unit bid items and estimates.


US 50 Bypass
Wisconsin

Mr. Donnie Drewer
Final Review Meeting
Page 2

We are requesting that the District Office provide a marked-up set of Plans and Special Provisions for review at the meeting and for our use in preparing the Final Review Report. These materials will be returned with a copy of the completed report so that you can verify that all of your concerns have been addressed.

We are also requesting that the District Office assign an area engineer and/or construction project engineer to perform a constructability review and attend the meeting to present constructability issues.

Those support Divisions including work in this project are requested to provide final construction costs for their portion of the contract **at the Final Review Meeting.**

By: 
Project Engineer: Bruce M. Dombroski
Phone: 410-545-8771

KGM/BMD
Attachment - Final Review Plans and Special Provisions

SHA 61.1-F790.5
Rev. 04/23/96

DISTRIBUTION LIST

Final Review Meeting – September 8, 1999
US 50 Relocated - Salisbury Bypass
East of Scenic Drive to US 13 (Salisbury Bypass)

Mr. Glen Evans (1 set)
District No. 1 - Construction

Mr. Anthony Capizzi (1 set)
Plats & Surveys

Mr. Gene Cofiell
District No. 1 - Traffic
Attn: Mr. Wayne Snowden (1 set)

Ms. Susan Jacobs
OED - Environmental Programs
Attn: Mr. Brian Bernstein (1 set)

Mr. James Wright
District No. 1 - Maintenance (1 set)

Mr. Leon Kriebel (1 set)
WBCM

Mr. Bruce Poole (1 set)
District No. 1 - Utilities

Mr. Ken Vaughan (1 set)
A. Morton Thomas

Mr. Phillip Robbins (1 set)
District No. 1 - Right of Way

Mr. Govind Vadakpat (1 set)
A/E Group, Inc.

Mr. Raja Veeramachaneni
Highway Hydraulics
Attn: Mr. Glen Helms (1 set)

Mr. Richard Weddle
Construction Inspection Division
Attn: Mr. Paul Gudelski (1 set + Estimate)

Mr. Mark Wolcott
Geotechnical Explorations
Attn: Mr. Dave Parkhurst (1 set)

Mr. Joseph Kresslein
PPD - Environmental Management
Attn: Mr. Darrell Sacks (1 set)

Mr. Robert French (1 set)
OOTS - Directors Senior Engineering Staff
Attn: Mr. Gene Simmers - Staff Engineer

Mr. Glenn Vaughn
Bridge Design
Attn: Mr. Paul Matys (1 set)

Mr. Barry King
OOTS - TEDD
Attn: Ms. Cheryl Schreiber (1 set)
Attn: Mr. Robert Bancroft (1 set)

Mr. Dan Uebersax
OED - Landscape Architecture Division
Attn: Mr. William Kuhl (1 set)

Mr. Leroy Tyree (1 set)
Highway Design Division

Mr. Pete Stephanos
Pavement Division
Attn: Mr. Mike Bukosky (1 set)

DISTRIBUTION LIST (Continued)

Mr. John Ney (1 set)
Highway Design - Utilities Coordinator

Mr. Ken Oldham (1 set)
Landscape Operations Division

Mr. Harvey Muller (1 Set)
RIPD - Bicycle / Pedestrian Coordinator

Mr. Dave Clifford (Title Sheet)
Records and Research Section

Ms. Cynthia Simpson (1 set)
Deputy Dir. - Project Planning Division

Mr. Eric Tabacek (1 set)
OOTS - Traffic Development & Support

Mr. Neil Pedersen (Letter Only)
Dir., Planning & Program Development

Mr. Andrzej Kosicki (1 set)
Structure Hydrology and Hydraulics Unit

Mr. Robert Snyder (1 Set)
OOTS - Traffic Operations Division

Mr. Vachel Davis (1 set)
Pavement Division - Specifications Team

Mr. Donald Wakefield (1 set)
Appraisal Review

Mr. Gary Gray (1 set)
Federal Aid Programming Section

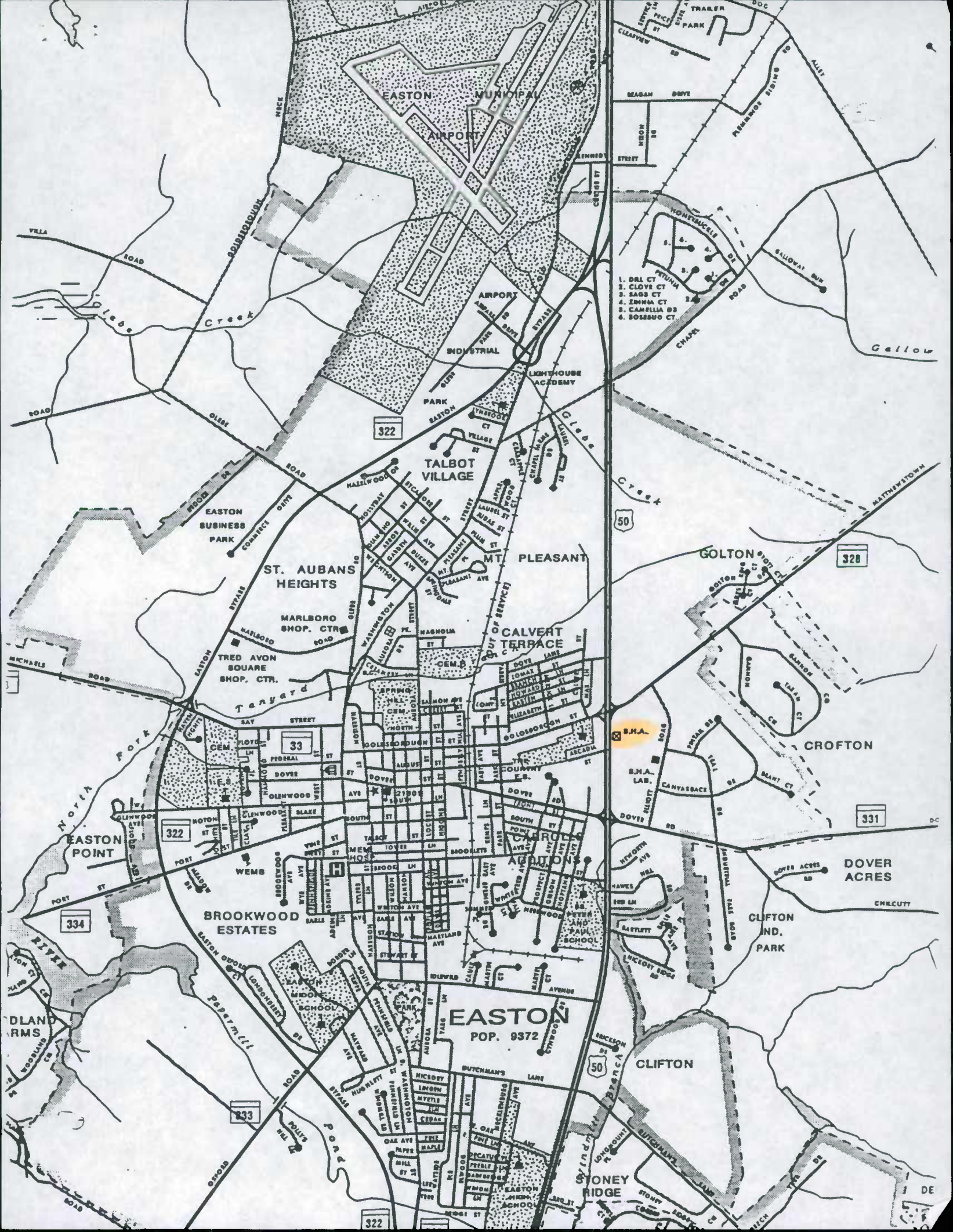
Mr. William Walsek (2 Title Sheets)
Highway Information Services Div. -
Statistics

Ms. Rosemary Davis (1 Title Sheet)
Highway Information Services Div. -
Cartography

Mr. Kevin Opper (1 set)
Res. Maintenance Engr. - Wicomico Co.

Mr. Michael Lenhart (1 set)
Access Permits Division

Mr. Brian Smith (1 Set)
FHWA - Maryland Division



EASTON MUNICIPAL AIRPORT

INDUSTRIAL AIRPORT

TALBOT VILLAGE

ST. AUBANS HEIGHTS

MT. PLEASANT

CALVERT TERRACE

CROFTON

EASTON POINT

BROOKWOOD ESTATES

EASTON POP. 9372

CLIFTON

DOVER ACRES

CLIFTON IND. PARK

STONEY RIDGE

1. DEL CT
2. CLOVE CT
3. SAGE CT
4. ZIMMIA CT
5. CAMPELLA DR
6. ROSEMO CT

S.M.A.

S.M.A. LAB.

DOVER

NEWPORT AVE

HAWES

END LN

BARTLETT

VICTORY EDGE RD

RECKERSON DR

50

50

50

50

50

322

328

331


334

33

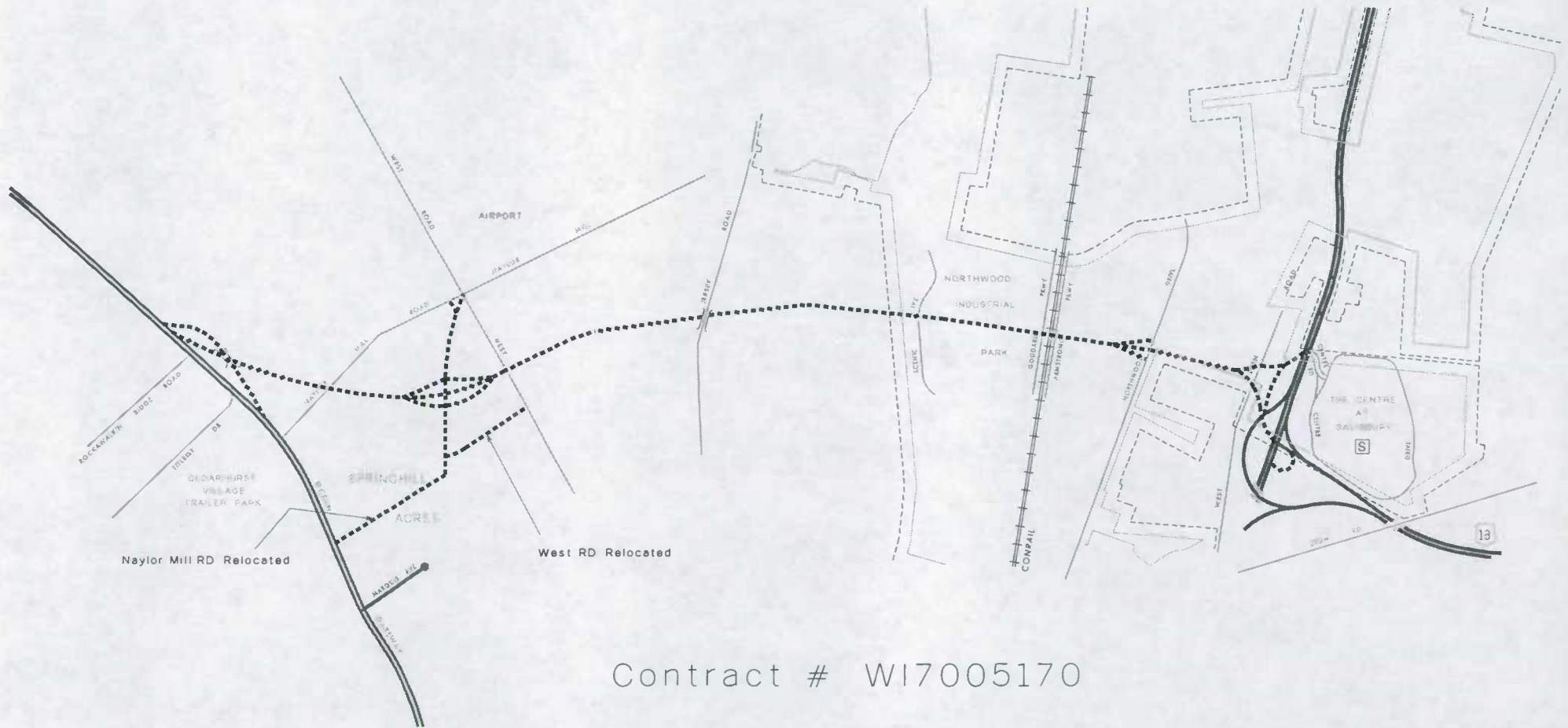
333

322

DE



Salisbury Bypass - US 50 Relocated



Contract # WI7005170

