

Request for Field Inventory


FIELD SHEET

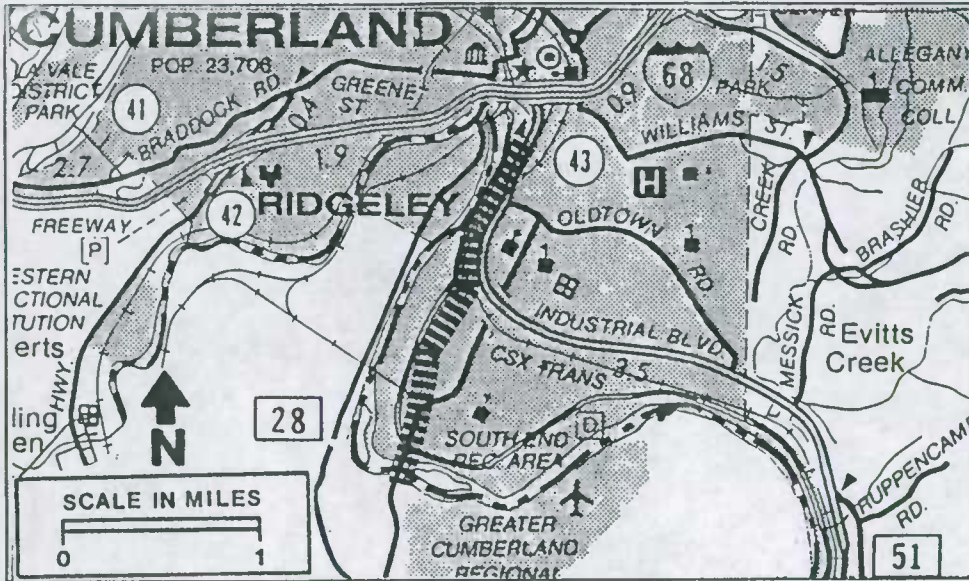
IMPR. NUMBER	ROAD NUMBER	ROAD NAME	MILEPT FROM/TO	FROM		TO		MAP NO.	COORDINATES		PREV. INV.?	REQUEST BY:	DATE:
				ROAD NUMBER	ROAD NAME OR TERMINI	ROAD NUMBER	ROAD NAME OR TERMINI		X	Y			
99-1-ST	MD 36	Georges Creek Rd/E Main St	4.64-8.55	MD 935	Legislative Rd		Struc #1014	B 3	243	639	Y		
FIELD REQUEST: INACCURATE MILE POINTS - BY MAP + DESCRIPTION + BEGINNING OF CONSTRUCTION; DETERMINED BEGIN Urban Street Reconstruction from 0.57 mi N of MD935 to struc #1014 MP TO BE 6.85												WS	12/8/99
NOTES: A/T SIDEWALK / CURB / AND PAVEMENT REPAIR / RECONSTRUCTION - NO CHG												AL7995183	

IMPR. NUMBER	ROAD NUMBER	ROAD NAME	MILEPT FROM/TO	FROM		TO		MAP NO.	COORDINATES		PREV. INV.?	REQUEST BY:	DATE:
				ROAD NUMBER	ROAD NAME OR TERMINI	ROAD NUMBER	ROAD NAME OR TERMINI		X	Y			
99-2-ST	US 220	McMullen Hwy	11.875-14.03	MD 956	No name	MD 53	Winchester Rd	B 3	278	637	Y		
FIELD REQUEST: Safety improvements and Resurfacing												WS	12/8/99
NOTES: VARIOUS T/W CHGS - SEE INV.												AL7835177	

IMPR. NUMBER	ROAD NUMBER	ROAD NAME	MILEPT FROM/TO	FROM		TO		MAP NO.	COORDINATES		PREV. INV.?	REQUEST BY:	DATE:
				ROAD NUMBER	ROAD NAME OR TERMINI	ROAD NUMBER	ROAD NAME OR TERMINI		X	Y			
99-3-ST	New road	Canal Parkway		MD 51	Industrial Blvd	MU 3040	River Ave	A 4	304	665	N		
FIELD REQUEST: New road in Cumberland-(41) From MD 51 to River Ave MU 3040												WS	12/8/99
NOTES: (CANAL PKWY) UNDER CONSTRUCTION - SEE TIE IN AT RIVER RD (PHOTO) - NO TIE IN ON MD 51 YET												AL7255571	

IMPR. NUMBER	ROAD NUMBER	ROAD NAME	MILEPT FROM/TO	FROM		TO		MAP NO.	COORDINATES		PREV. INV.?	REQUEST BY:	DATE:
				ROAD NUMBER	ROAD NAME OR TERMINI	ROAD NUMBER	ROAD NAME OR TERMINI		X	Y			
99-8 ST	MD 936	GEORGES CREEK RD	0.00-0.15	MU 8010	BURNS ALLEY	MU 0050	CHURCH ST	B3	249	646	YES		
FIELD REQUEST: URBAN STREET RECONSTRUCTION; T/W CHANGE, SIDEWALKS? RE-INVENTORY												AL	12/23/99
NOTES: THIS IS TO BE TRANSFERRED TO MIDLAND UPON COMPLETION OF CONTRACT; CONTACT JIM ZUFALL FOR STATUS												AL8485183	
T/W CHG SEE INV													





PROJECT: Canal Parkway

DESCRIPTION: Construct new 2 lane roadway to improve access between the West Virginia State line and MD 51 (1.78 miles). An associated hiker/biker trail to be built by the National Park Service along the C&O Canal.

JUSTIFICATION: Access to South Cumberland is constrained on Virginia Avenue at the existing railroad underpass. Police, fire, and ambulance access are also limited. This project will alleviate these conditions and provide improved access to the Cumberland Airport. The project is also a key element of the plan to redevelop the area surrounding the terminus of the C&O Canal.

SMART GROWTH STATUS:

- Project Not Location Specific or Location Not Determined
- Project Within PFA
- Grandfathered
- Project Outside PFA; Subject to Exception
- Exception Approved by BPW / MDOT

ASSOCIATED IMPROVEMENTS:

Canal Place Authority, Enhancement Improvements
C&O Canal (NPS)

STATUS: The roadway segment from Wiley Ford Bridge to River Road is open to service. Construction underway for the Municipal Service Center and the final roadway segment.

SIGNIFICANT CHANGE FROM FY 98-03 CTP:

The cost decrease of \$3.6 million is based on the removal of the Willis Creek Bridge and a lower bid price.

Federal Funding By Year of Obligation

PHASE	FFY 99	FFY 00	FFY 01	FFY 02	FFY 03-04	FEDERAL CATEGORY
PP	0	0	0	0	0	----
PE	0	0	0	0	0	----
RW	0	0	0	0	0	----
CO	3,172	8,247	8,741	0	0	STP

POTENTIAL FUNDING SOURCES:

- SPECIAL FEDERAL GENERAL OTHER

PROJECT CASH FLOW

Phase	Total Estimated Cost(\$000)	Expended Thru 1998	for Planning Purposes Only				Six Year Total	Balance to Complete
			Current Year 1999	Budget Year 2000	2001	2002		
Planning	3,169	3,169	0	0	0	0	0	0
Engineering	4,588	4,362	226	0	0	0	0	226
Right-of-way	5,080	4,010	495	175	400	0	0	1,070
Construction	35,180	5,238	7,641	11,095	11,206	0	0	29,942
Total	48,017	16,779	8,362	11,270	11,606	0	0	31,238
Federal Aid	32,761	8,408	6,509	8,790	9,053	0	0	24,352

FUNCTION:

STATE - Major Collector

FEDERAL - Urban Minor Arterial


STATE SYSTEM: Secondary

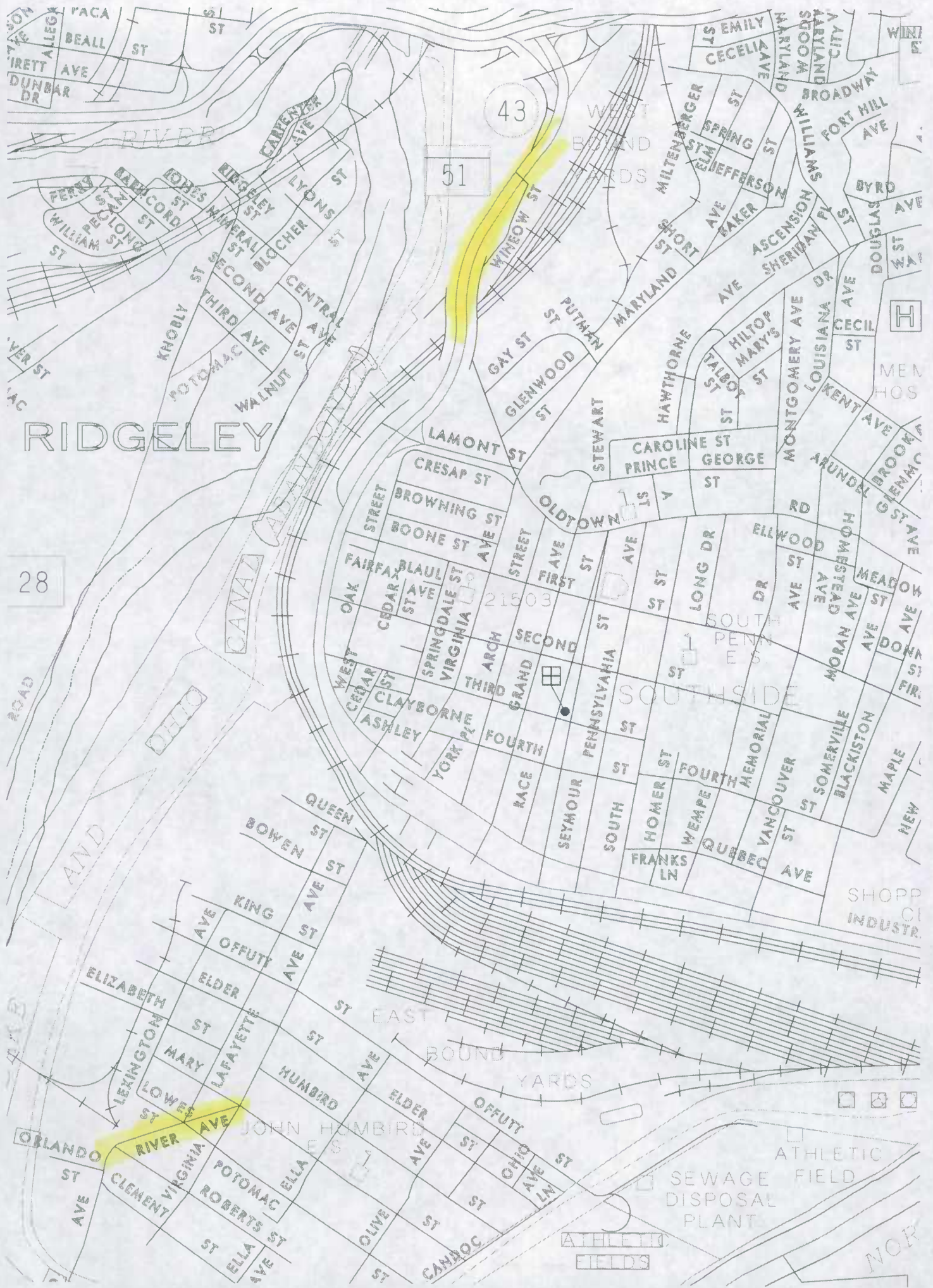
DAILY TRAFFIC: (USAGE IMPACTS)

CURRENT(1997) - 7,600 - 14,100 (Va. Ave.)

PROJECTED(2020) - 10,000 (C.Pkwy)

OPERATING IMPACTS : \$4,500 per year





43

51

28

21503

RIDGELEY

SOUTHSIDE

CANAL

OHIO

AND

SEWAGE DISPOSAL PLANT

ATHLETIC FIELD

ATHLETIC FIELDS

SHOPPING CENTER

H

MEMORIAL HOSPITAL

ATHLETIC FIELD

NOR

HIGHWAY INFORMATION SERVICES DIVISION

Access Permits for State Improvements


12/08/1999

Page 1 of 1

Permit Num	County	Rte Num	Milepoint	Map Num	Map Cord	Location
A-6681-98	1	MD 51 E	0.08 0.20	A4	311-655	.08 MILE SOUTH OF MD 51
Description <i>A/T ENT @ → NO AC/DC LANES</i> CONSTRUCT ENTRANCE INTO BAUER SELF STORAGE Reason ACCEL/DECEL(UNDER CONST. IN 1998)						
A-6948-98	1	MD 948 AM	0.09	A 5	358-686	0.09 MI W OF BLACK VALLEY RD, N SIDE OF RD
Description <i>2- ENT TO FLINTSTONE VFD #2 @ .07 + .10 NO AC/DC LANES</i> CONSTR 1 120' ENT INTO FLINTSTONE VOLUNTEER FIRE COMPANY Reason <i>REMOVE VFD FROM MD 144 - NO SIGN OF VFD ON CO740</i> NEW FIRE HALL, ALSO CHECK FIRE DEPT ON MD 144 & CO 740						
A-6656-98	1	US 40 AL	0.34	A3	768-674	.12 WEST OF CATHERINE ST (.42)
Description <i>ENT @ .32 NO AC/DC LANES</i> CONSTRUCT ENTRANCE INTO THE FROSTBURG FILTRATION PLANT Reason <i>SEE INV.</i> ACCEL/DECEL LANES						
A-6893-98	1	US 220	13.48	B 3	282-646	0.19 MI S OF WYOMING AVE-CO 820, E SIDE OF RD.
Description <i>ADD ENT T TURN LANES - PART OF</i> CONSTR 1 COMM ENT & BYPASS LANE @ FOOD LION MARKET Reason <i>99-25T</i> ROAD WIDENING & NEW AUX LANES						

Number of records: 4

99-45T
 99-55T
 99-65T
 99-75T



HIGHWAY INFORMATION SERVICES DIVISION

SIGNALS FOR 1999 IMPROVEMENTS

12/08/1999

CHECK THESE SIGNALS FOR INTERSECTION CHANGES.
(FOR EXAMPLE: ACCEL/DECEL LANES OR TURN LANES.)


99-95T

CO	ROUTE	MILE	MAP	COORD	LOCATION	DESCRIPTION
1	MD 53	^{.92} 0.78	A3	281-659	AT COUNTRY CLUB MALL <i>check position of light</i>	MODIFICATION TO TRAFFIC SIGNAL

Number of records: 1

1

INV. A/T




1999 STATE IMPROVEMENTS
Request for Field Inventory
FIELD SHEET

IMPR. NUMBER	ROAD NUMBER	ROAD NAME	MILEPT FROM/TO	FROM		TO		MAP DESIGNATION		PREV. INV.?	REQUEST BY:	DATE:
				ROAD NUMBER	ROAD NAME OR TERMINI	ROAD NUMBER	ROAD NAME OR TERMINI	MAP NO.	COORDINATES X Y			
99-1 ST	MD 177	MOUNTAIN RD	5.07-6.90	MD 100		CO 1970	SOUTH CAROLINA AVE	E13A	939	469	YES	
FIELD REQUEST	SAFETY IMP AND RESURFACING/ REVERSIBLE LANE CONTROL(NOTE PEAK HOUR LANES PER DIRECTION) *										AL	11/22/99
NOTES:	WRITE LANE INFORMATION IN CONTROL SECTION OF INVENTORY SHEET AA6465176 T/W CAG MP 4.98-6.85 → CHANGEABLE MEDIAN HAS 3 OPTIONS - (X), (Y), OR (Z) SUBJECT TO OVERHEAD CONTROL SIGNALS (NO TIMES PASTED)											


IMPR. NUMBER	ROAD NUMBER	ROAD NAME	MILEPT FROM/TO	FROM		TO		MAP DESIGNATION		PREV. INV.?	REQUEST BY:	DATE:
				ROAD NUMBER	ROAD NAME OR TERMINI	ROAD NUMBER	ROAD NAME OR TERMINI	MAP NO.	COORDINATES X Y			
FIELD REQUEST												
NOTES:												

IMPR. NUMBER	ROAD NUMBER	ROAD NAME	MILEPT FROM/TO	FROM		TO		MAP DESIGNATION		PREV. INV.?	REQUEST BY:	DATE:
				ROAD NUMBER	ROAD NAME OR TERMINI	ROAD NUMBER	ROAD NAME OR TERMINI	MAP NO.	COORDINATES X Y			
FIELD REQUEST												
NOTES:												

IMPR. NUMBER	ROAD NUMBER	ROAD NAME	MILEPT FROM/TO	FROM		TO		MAP DESIGNATION		PREV. INV.?	REQUEST BY:	DATE:
				ROAD NUMBER	ROAD NAME OR TERMINI	ROAD NUMBER	ROAD NAME OR TERMINI	MAP NO.	COORDINATES X Y			
FIELD REQUEST												
NOTES:												



1999 STATE IMPROVEMENTS
Request for Field Inventory
FIELD SHEET




IMPR. NUMBER	ROAD #	ROAD NAME	MILEPT	PERMIT NUMBER	LOCATION	MAP DESIGNATION			PREV. INV.?	REQUEST BY:	DATE:
						MAP NO.	COORDINATES X	COORDINATES Y			
99-2 ST	MD 2	RITCHIE HWY	27.49	AA-6769-98	AT JONES STATION RD(CO2334)	E13C	934	447	YES		
DESCRIPTION: RECONSTRUCT INTERSECTION										AL	11/24/99
NOTES: A/T PICKED UP BY SS/BB '98											

IMPR. NUMBER	ROAD #	ROAD NAME	MILEPT	PERMIT NUMBER	LOCATION	MAP DESIGNATION			PREV. INV.?	REQUEST BY:	DATE:
						MAP NO.	COORDINATES X	COORDINATES Y			
99-3 ST	MD 2	RITCHIE HWY	28.70	AA-4878-93	AT CO2333 CYPRESS CREEK RD	E13C	929	451	YES		
DESCRIPTION: RECONSTRUCT INTERSECTION										AL	11/24/99
NOTES: MD A/T NEW CONSP PICKED UP / CO 2333 ADD TRAFFIC SIGNAL											

IMPR. NUMBER	ROAD #	ROAD NAME	MILEPT	PERMIT NUMBER	LOCATION	MAP DESIGNATION			PREV. INV.?	REQUEST BY:	DATE:
						MAP NO.	COORDINATES X	COORDINATES Y			
99-4 ST	MD 2	RITCHIE HWY	30.59	AA-5758-95	.07 MI S OF MADARY RD(CO2148)	E13C	924	460	NO		
DESCRIPTION-REASON: CONSTRUCT PUBLIC ST(CYPRESS RIDGE DR) INTO CYPRESS LANDING SUBDIVISION										AL	11/24/99
NOTES: 36'I JC-C 24ML .00-.32 SNI											

IMPR. NUMBER	ROAD #	ROAD NAME	MILEPT	PERMIT NUMBER	LOCATION	MAP DESIGNATION			PREV. INV.?	REQUEST BY:	DATE:
						MAP NO.	COORDINATES X	COORDINATES Y			
99-5 ST	CO 5769	RIDGE RD	.13	AA-5602-95	.13 N/S OF MD 176	E12A	882	483	NO		
DESCRIPTION-REASON: A/T - NO SIGN OF RIDGE COMMONS BLVD, ON MD 713, CO 5769, CO 4527, CONSTRUCT PUBLIC ST(RIDGE COMMONS BLVD) INTO RIDGE COMMONS SUBDIVISION MD 713 OR MA 176!										AL	11/24/99
NOTES: THIS MAY BE ON MD 713, APPROX. .13 MI SOUTH OF MD 176. THE ACCESS PERMIT IS OLD AND PORTIONS OF THE ROAD HAVE BEEN TRANSFERRED TO THE COUNTY SINCE THEN											

Check status of access permit




1999 STATE IMPROVEMENTS
Request for Field Inventory
FIELD SHEET

IMPR. NUMBER	ROAD #	ROAD NAME	MILEPT	PERMIT NUMBER	LOCATION	MAP NO.	COORDINATES		PREV. INV.?	REQUEST BY:	DATE:
							X	Y			
99-6 ST	MD 3 BU	CRAIN HWY	2.15	AA-6671-98	.22+- MILE S OF OAK MANOR DR(CO858)	E12B	905	480	YES		
DESCRIPTION-REASON CONSTRUCT 2 COMM ENT INTO MADISON PARK OFFICE COMPLEX- CONSTRUCT LEFT TURN LANE										AL	11/24/99
NOTES: MP 193-2.21 ADD CURB RT											

IMPR. NUMBER	ROAD #	ROAD NAME	MILEPT	PERMIT NUMBER	LOCATION	MAP NO.	COORDINATES		PREV. INV.?	REQUEST BY:	DATE:
							X	Y			
99-7 ST	MD 176	DORSEY RD	2.71	AA-7057-99	AT MD 652	E12B	889	485	YES		
DESCRIPTION-REASON CONST 4 ENT INTO 7-11; CHECK MD 176 & MD 652 FOR WIDENING, INTERSECTION RECONSTRUCTION										AL	11/24/99
NOTES: A/T - PICKED UP 8/13/99											

IMPR. NUMBER	ROAD #	ROAD NAME	MILEPT	PERMIT NUMBER	LOCATION	MAP NO.	COORDINATES		PREV. INV.?	REQUEST BY:	DATE:
							X	Y			
99-8 ST	MD 170	TELEGRAPH RD	.28-.75	AA-6690-98	.08 MI N OF MAYFIELD RD	E12D	888	460	YES		
DESCRIPTION-REASON CONSTRUCT LEFT TURN LANE, MEDIAN CHANGES										AL	11/24/99
NOTES: UNDER CONSTRUCTION IN 1998 T/W CHG MP 28-.79 SEE INV SIGNAL											

IMPR. NUMBER	ROAD #	ROAD NAME	MILEPT	PERMIT NUMBER	LOCATION	MAP NO.	COORDINATES		PREV. INV.?	REQUEST BY:	DATE:
							X	Y			
99-9 ST	MD 177	MOUNTAIN RD	2.77	AA-6927-98	AT OUTING AVE (CO1631)	E13A	928	472	YES		
DESCRIPTION-REASON CONSTRUCT TURN LANE, CURB/GUTTER, CHECK INTERSECTION FOR RECONSTRUCTION										AL	11/24/99
NOTES: A/T CURBED ENT, ADDED - NO CHG TO INV. T/W / CO 1631 - RECONSTRUCT CURB + PAVEMENT NO CHG TO T/W - ADD RTL STRIPING OR 4178 - ADD J-C-C MP. 20-23											




1999 STATE IMPROVEMENTS
Request for Field Inventory
FIELD SHEET

IMPR. NUMBER	ROAD #	ROAD NAME	MILEPT	PERMIT NUMBER	LOCATION	MAP NO.	MAP DESIGNATION		PREV. INV.?	REQUEST BY:	DATE:
							X	Y			
99-10 ST	MD 450	DEFENSE HWY	.65	AA-6826-98/AA-6828-98	AT BALDWIN AVE(CO4025)	F12B	886	422	YES		
DESCRIPTION-REASON: CONSTRUCT 1 ENT; WIDEN MD 450 AND CO 4025; RECONSTRUCT INTERSECTION										AL	11/24/99
NOTES: A/T PICKED UP											

IMPR. NUMBER	ROAD #	ROAD NAME	MILEPT	PERMIT NUMBER	LOCATION	MAP NO.	COORDINATES		PREV. INV.?	REQUEST BY:	DATE:
							X	Y			
99-11 ST	MD 2	RITCHIE HWY	24.35	AA-6824-98	AT CHAUTAUGUA RD(CO2566)	F13A	944	433	YES		
DESCRIPTION-REASON: RECONSTRUCT COMM ENT INTO WINCHESTER ESTATES; RECONSTRUCT INTERSECTION										AL	11/24/99
NOTES: A/H NO SIGN OF RECONSTRUCTION											

IMPR. NUMBER	ROAD #	ROAD NAME	MILEPT	PERMIT NUMBER	LOCATION	MAP NO.	COORDINATES		PREV. INV.?	REQUEST BY:	DATE:
							X	Y			
99-12 ST	MD 178	GENERALS HWY	.34	AA-6751-98	AT HOUSLEY RD(CO5824)	F13A	928	421	YES		
DESCRIPTION-REASON: RECONSTRUCT INTERSECTION; CHECK FOR WIDENING ON MD 178 AND CO5824										AL	11/24/99
NOTES: A/T PICKED UP IN '98 STATE REINV.											

IMPR. NUMBER	ROAD #	ROAD NAME	MILEPT	PERMIT NUMBER	LOCATION	MAP NO.	COORDINATES		PREV. INV.?	REQUEST BY:	DATE:
							X	Y			
99-13 ST	MD 450	DEFENSE HWY	6.90	AA-5195-93	.26 MI S OF SOUTH HAVEN RD(CO2815)	F13A	918	421	NO		
DESCRIPTION-REASON: NEW ROAD(WHITBY CT); ACCEL/DECEL LANES SEE COUNTY IMP #99-51										AL	11/24/99
NOTES: NO T/H CHGS SEE MD 450 @ MP 7.39											




1999 STATE IMPROVEMENTS
Request for Field Inventory
FIELD SHEET

IMPR. NUMBER	ROAD #	ROAD NAME	MILEPT	PERMIT NUMBER	LOCATION	MAP NO.	COORDINATES		PREV. INV.?	REQUEST BY:	DATE:
							X	Y			
2/5 99-14 ST	MD 450	DEFENSE HWY	8.87	AA-6728-98	.04 MI W OF HOUSELEY RD(CO5824)S. SIDE OF RD	F13A	927	420	YES	AL	11/24/99
DESCRIPTION-REASON CONST COMM ENT/ CONSTRUCT NEW MEDIAN, TURN LANES										AL	11/24/99
NOTES: RT ALREADY PICKED UP 9/9/98											

IMPR. NUMBER	ROAD #	ROAD NAME	MILEPT	PERMIT NUMBER	LOCATION	MAP NO.	COORDINATES		PREV. INV.?	REQUEST BY:	DATE:
							X	Y			
1/6 99-15 ST	MD 450	DEFENSE HWY	9.44	AA-6879-98	FROM JENNIFER ROAD(CO2801) TO RIVA RD(CO2749)	F13A	929	419	YES	AL	11/24/99
DESCRIPTION-REASON WIDENING, TW CHANGE; EXTEND RAMP #3 AND #6 (FROM EB IS 595)										AL	11/24/99
NOTES: T/W CHGS MD 450 MP 927-9.73 ADD TURN LANES, RELOCATE RAMP #3 / SEE RAMPS, I 595											

IMPR. NUMBER	ROAD #	ROAD NAME	MILEPT	PERMIT NUMBER	LOCATION	MAP NO.	COORDINATES		PREV. INV.?	REQUEST BY:	DATE:
							X	Y			
4 99-16 ST	MD 214	CENTRAL AVE	7.95	AA-7030-99	AT LOCH HAVEN RD(CO3157)	F13C	930	383	YES	AL	11/29/99
DESCRIPTION-REASON CONSTRUCT BYPASS LANE/ACCEL-DECEL LANES										AL	11/29/99
NOTES: ADD RTL / BYPASS LANE @ (7.90 - 7.99) SEE INV											

IMPR. NUMBER	ROAD #	ROAD NAME	MILEPT	PERMIT NUMBER	LOCATION	MAP NO.	COORDINATES		PREV. INV.?	REQUEST BY:	DATE:
							X	Y			
1/5 99-17 ST	MD 450	DEFENSE HWY	4.84	AA-6012-96	AT ST. STEPHENS CHURCH RD(CO2624)	F12B	907	420	YES	AL	11/29/99
DESCRIPTION-REASON RECONSTRUCT INTERSECTION/ACCEL-DECEL LANES/CHECK MD 450 AND CO2624 FOR CHANGES										AL	11/29/99
NOTES: ADD RTL MP 484 - 4.86 / NO SIGNIFICANT CHG TO CO 2624											




IMPR. NUMBER	ROAD #	ROAD NAME	MILEPT	PERMIT NUMBER	LOCATION	MAP NO.	COORDINATES		PREV. INV.?	REQUEST BY:	DATE:
							X	Y			
99-18 ST	MD 2	SOLOMONS ISLAND RD	9.19	AA-6747-98	.17MI+ - S. OF MD 255	G12	911	368	YES		
DESCRIPTION-REASON: 20' E CONSTRUCT ENT INTO BETHEL MANOR/ NEW ROAD? BETHEL LANE										AL	11/29/99
NOTES: PROPOSED NEW RD UNDERCUT @ MP 9.17. ENTRANCE CURBS IN ON SHDS 1.01 - WILL NOT BE A T/W CHG ON MD 2 (UNSIGNED)											

IMPR. NUMBER	ROAD #	ROAD NAME	MILEPT	PERMIT NUMBER	LOCATION	MAP NO.	COORDINATES		PREV. INV.?	REQUEST BY:	DATE:
							X	Y			
99-19 ST	MD 408	MT ZION RD	.40	AA-6711-98	.25MI+ - E. OF MD 794	G12	355	885	YES		
DESCRIPTION-REASON: CONSTRUCT ENT INTO AMERICAN AMBULANCE/ACCEL-DECEL LANES										AL	11/29/99
NOTES: A/H SEE INV											

IMPR. NUMBER	ROAD #	ROAD NAME	MILEPT	PERMIT NUMBER	LOCATION	MAP NO.	COORDINATES		PREV. INV.?	REQUEST BY:	DATE:
							X	Y			
99-20 ST	MD 422	BAYARD RD	1.4 ⁹	AA-7005-98	.26MI+ - E. OF BARKSDALE FARM RD (OP1182)	G12	895	368	YES		
DESCRIPTION-REASON: CONSTRUCT NEW RD (CLAYBROOKE DR) INTO CARRS GRANT SUBDIVISION										AL	11/29/99
NOTES: SNI OP 24' I (.00-40) / TW CHG MD 422 ADD TURN LANES MP 147-154											

IMPR. NUMBER	ROAD #	ROAD NAME	MILEPT	PERMIT NUMBER	LOCATION	MAP NO.	COORDINATES		PREV. INV.?	REQUEST BY:	DATE:
							X	Y			
99-21 ST	MD 468	MUDDY CREEK RD	7.5 ⁸ 7.52	AA-6835-98	.19MI+ - N. OF LANDSDALE RD(CO3324)	G13	925	375	YES		
DESCRIPTION-REASON: WIDEN MD 468/ACCEL-DECEL LANES/CONSTRUCT PVT RD INTO WOLFE RESERVE										AL	11/29/99
NOTES: ADD ENT @ 7.58 INTO "WOLFE RESERVE EQUESTRIAN CENTER. * NO T/W CHGS. (24' S, 2-10' S SHDS!) SEE INV											




IMPR. NUMBER	ROAD #	ROAD NAME	MILEPT	PERMIT NUMBER	LOCATION	MAP NO.	COORDINATES		PREV. INV.?	REQUEST BY:	DATE:
							X	Y			
99-22 ST	MD 2	RITCHIE HWY	38.67	AA-6748-98	.08MI N. OF MD 710	D12D	909	497	YES		
DESCRIPTION-REASON	RECONSTRUCT COMM ENT AND CLOSE 2 OTHERS/ACCEL-DECEL LANES									AL	11/29/99
NOTES:	ADD TRAFFIC LIGHT @ 38.79 ALL OTHER T/W A/T										

IMPR. NUMBER	ROAD #	ROAD NAME	MILEPT	PERMIT NUMBER	LOCATION	MAP NO.	COORDINATES		PREV. INV.?	REQUEST BY:	DATE:
							X	Y			
99-24 ST	MD 255	OWENSVILLE RD	.91	AA-7004-98	.19 MI E. OF CO 3340	G12	911	369	YES		
DESCRIPTION-REASON	CONSTRUCT PUBLIC ST(COWENS VALLEY RD)									AL	12/6/99
NOTES:	NEW RD (18' BASE COURSE) UNSIGNED, UNDER CONSTRUCTION @ MP 91 NO TRAFFIC TO MD 255										

IMPR. NUMBER	ROAD #	ROAD NAME	MILEPT	PERMIT NUMBER	LOCATION	MAP NO.	COORDINATES		PREV. INV.?	REQUEST BY:	DATE:
							X	Y			
99-25 ST	MD 174	REECE RD	4.66	AA-7006-98	OPPOSITE PARK WEST RD(CO 3656)	E12B	900	475	YES		
DESCRIPTION-REASON	CONSTRUCT PUBLIC RD(QUARTERFIELD PARK RD)									AL	12/6/99
NOTES:	INDUSTRIAL DR SEE NEW INV (OPRD) T/W CHG MP 4.57 - 4.69 ADD TURN LANES										


IMPR. NUMBER	ROAD #	ROAD NAME	MILEPT	PERMIT NUMBER	LOCATION	MAP NO.	COORDINATES		PREV. INV.?	REQUEST BY:	DATE:
							X	Y			
99-26 ST	MD 648 H	BALTO/ANNAP BLVD	.67	AA-7079-99	AT LOWER MAGOTHY BEACH RD (CO 2131)	E13C	926	459	YES		
DESCRIPTION-REASON	ROAD WIDENING; ADDITIONAL LANES									AL	12/6/99
NOTES:	T/W A/T PICKUP 8-26-98 BY SUE SMYLER + BARRY BALZANNA										



1999 STATE IMPROVEMENTS
Request for Field Inventory
FIELD SHEET

IMPR. NUMBER	ROAD #	ROAD NAME	MILEPT	PERMIT NUMBER	LOCATION	MAP DESIGNATION			PREV. INV.?	REQUEST BY:	DATE:
						MAP NO.	COORDINATES X	COORDINATES Y			
99-27 ST	MD 256	DEALE RD	1.19	AA-7263-99	.21 MI E. OF FRANKLIN-GIBSON RD(S. SIDE OF RD)	G13	923	349	YES	AL	12/6/99
DESCRIPTION-REASON	CONSTRUCT PUBLIC ST(TRACYS LANDING RD) INTO TRACYS CREEK SUBDIV.										
NOTES:	ADD RTL/ACCEL LANE FROM M.P. 1.38 - 1.51 SEE INV. - PROPOSED RD AT MP 1.44 UNDER CONST.										

1/4




IMPR. NUMBER	ROAD #	ROAD NAME	MILEPT	SIGNAL ID	LOCATION	MAP DESIGNATION		PREV. INV.?	REQUEST BY:	DATE:
						MAP NO.	COORDINATES X Y			
12/14 99-23 ST	MD 170	TELEGRAPH RD	.60	2017000.83	AT BETSON AVE /CROSSROADS DR	E12D	888 460	YES		
DESCRIPTION									AL	11/30/99
NOTES: SEE IMPROVEMENT #99-8 ST										

NEW TRAFFIC SIGNAL @ MP .60 SEE INV.

IMPR. NUMBER	ROAD #	ROAD NAME	MILEPT	SIGNAL ID	LOCATION	MAP DESIGNATION		PREV. INV.?	REQUEST BY:	DATE:
						MAP NO.	COORDINATES X Y			
DESCRIPTION-REASON										
NOTES:										

IMPR. NUMBER	ROAD #	ROAD NAME	MILEPT	SIGNAL ID	LOCATION	MAP DESIGNATION		PREV. INV.?	REQUEST BY:	DATE:
						MAP NO.	COORDINATES X Y			
DESCRIPTION-REASON										
NOTES:										

IMPR. NUMBER	ROAD #	ROAD NAME	MILEPT	SIGNAL ID	LOCATION	MAP DESIGNATION		PREV. INV.?	REQUEST BY:	DATE:
						MAP NO.	COORDINATES X Y			
DESCRIPTION-REASON										
NOTES:										



Request for Field Inventory


FIELD SHEET

IMPR. NUMBER	ROAD NUMBER	ROAD NAME	MILEPT FROM/TO	FROM		TO		MAP DESIGNATION			PREV. INV.?	REQUEST BY:	DATE:
				ROAD NUMBER	ROAD NAME OR TERMINI	ROAD NUMBER	ROAD NAME OR TERMINI	MAP NO.	COORDINATES				
				X	Y								
99-ST EX1	CO 562	HOLLINS FERRY RD	.53-.90	CO 4000	ALLWOOD DR	OP 190	EVELYN AVE						
FIELD REQUEST	TW CHANGE, ROAD CLOSURE AT M.P. .72-.90/ ROAD CLOSED TO TRAFFIC DURING RE-INV(APPEARS TO HAVE BEEN WASHED OUT) RE-INV IF OPEN TO TRAFFIC										AL	11/22/99	
NOTES: SEE CO IMP 99-COEXTRA#6													

IMPR. NUMBER	ROAD NUMBER	ROAD NAME	MILEPT FROM/TO	FROM		TO		MAP DESIGNATION			PREV. INV.?	REQUEST BY:	DATE:
				ROAD NUMBER	ROAD NAME OR TERMINI	ROAD NUMBER	ROAD NAME OR TERMINI	MAP NO.	COORDINATES				
				X	Y								
99-ST EX2	CO 2516	OLD MILL BOTTOM RD	.00-.67		ROAD END	CO 2517	(ACCESS RD)						
FIELD REQUEST	WAS PART OF MD 931D: IS THERE A CUL DE SAC AT 0.00? IF SO, PLACE ON INV AND CHECK MILEAGE										AL	11/22/99	
NOTES: INV A/T NO CDS													

IMPR. NUMBER	ROAD NUMBER	ROAD NAME	MILEPT FROM/TO	FROM		TO		MAP DESIGNATION			PREV. INV.?	REQUEST BY:	DATE:
				ROAD NUMBER	ROAD NAME OR TERMINI	ROAD NUMBER	ROAD NAME OR TERMINI	MAP NO.	COORDINATES				
				X	Y								
99-ST EX3	CO 2518	SHOT TOWN RD	.00-.75		ROAD END		ROAD END						
FIELD REQUEST	IS THERE A CUL DE SAC AT EITHER END OF THE ROAD? IF SO, PLACE ON INV AND CHECK MILEAGE										AL	11/22/99	
NOTES: NO CDS AT EITHER END MILEAGE AND INV. A/T													

IMPR. NUMBER	ROAD NUMBER	ROAD NAME	MILEPT FROM/TO	FROM		TO		MAP DESIGNATION			PREV. INV.?	REQUEST BY:	DATE:
				ROAD NUMBER	ROAD NAME OR TERMINI	ROAD NUMBER	ROAD NAME OR TERMINI	MAP NO.	COORDINATES				
				X	Y								
FIELD REQUEST													
NOTES:													



21604

Request for Field Inventory

FIELD SHEET


IMPR. NUMBER	ROAD NUMBER	ROAD NAME	MILEPT FROM/TO	FROM		TO		MAP DESIGNATION			PREV. INV.?	
				ROAD NUMBER	ROAD NAME OR TERMINI	ROAD NUMBER	ROAD NAME OR TERMINI	MAP NO.	COORDINATES X Y			
99-1-ST	US 40	Pulaski Hwy	21.50 - 23.42	CO 4095	Ebenezer Rd	CO 6577	Days Cove Rd	C 13 B/D	961	565		
FIELD REQUEST: Safety improvements and resurfacing											REQUEST BY: WS	DATE: 12-01-1999
NOTES: MINOR TW 21.50 - 23.06 & 23.23 to 23.42											BA2535177	

IMPR. NUMBER	ROAD NUMBER	ROAD NAME	MILEPT FROM/TO	FROM		TO		MAP DESIGNATION			PREV. INV.?	
				ROAD NUMBER	ROAD NAME OR TERMINI	ROAD NUMBER	ROAD NAME OR TERMINI	MAP NO.	COORDINATES X Y			
99-2-ST	MD 26	Liberty RD	4.04	CO 2330	Live Oak Rd			C 12 C	852	562		
FIELD REQUEST: Widening and Resurfacing											REQUEST BY: WS	DATE: 12-01-1999
NOTES: TW 3.99 - 4.20 ADD DIVIDED & CMT PNT MED.											BA1825176	

IMPR. NUMBER	ROAD NUMBER	ROAD NAME	MILEPT FROM/TO	FROM		TO		MAP DESIGNATION			PREV. INV.?	
				ROAD NUMBER	ROAD NAME OR TERMINI	ROAD NUMBER	ROAD NAME OR TERMINI	MAP NO.	COORDINATES X Y			
99-3-ST	IS 83	Harrisburg Expy	7.32		Ramps	CO 773	Padonia Rd	C 12 B	900	591		
FIELD REQUEST: Geometric improvements to interchange											REQUEST BY: WS	DATE: 12-01-1999
NOTES: CO 773 EXT DECEL 2.55 - 2.72 ADD LTL ON MED 2.86 - 2.93											B-866-509-485	

99-3-ST EX#1 ADD T/L CO773 3.68-3.78 TW 3.69-3.78

IMPR. NUMBER	ROAD NUMBER	ROAD NAME	MILEPT FROM/TO	FROM		TO		MAP DESIGNATION			PREV. INV.?	
				ROAD NUMBER	ROAD NAME OR TERMINI	ROAD NUMBER	ROAD NAME OR TERMINI	MAP NO.	COORDINATES X Y			
99-4-ST	IS 83	Jones Falls Expy	0.00 - 3.04		Balto. City Line	MD 25 A	Jones Falls Expy/Falls Rd	C 12 B/D	898	561		
FIELD REQUEST: Resurfacing											REQUEST BY: WS	DATE: 12-01-1999
NOTES: TW 0.00 - 1.83											BA9915277	



Request for Field Inventory

FIELD SHEET

IMPR. NUMBER	ROAD NUMBER	ROAD NAME	MILEPT FROM/TO	FROM		TO		MAP DESIGNATION			PREV. INV.?	
				ROAD NUMBER	ROAD NAME OR TERMINI	ROAD NUMBER	ROAD NAME OR TERMINI	MAP NO.	COORDINATES X Y			
99-5-ST	MD 91	Emory Rd	0.00 - 1.42		Carroll Co line	MD 30	Hanover Pike	B 11	840	617		
FIELD REQUEST											REQUEST BY: WS	DATE: 12-01-1999
NOTES: RESURF'D BUT AIT FOR INVENTORY												

IMPR. NUMBER	ROAD NUMBER	ROAD NAME	MILEPT FROM/TO	FROM		TO		MAP DESIGNATION			PREV. INV.?	
				ROAD NUMBER	ROAD NAME OR TERMINI	ROAD NUMBER	ROAD NAME OR TERMINI	MAP NO.	COORDINATES X Y			
99-6-ST	MD 128	Butler RD	4.70 - 7.62	CO 189	Mantua Mill Rd	MD 25	Falls Rd	B 12	866	612		
FIELD REQUEST											REQUEST BY: WS	DATE: 12-01-1999
NOTES: 1-11 SPEED ZONE CHANGE 2.64 - 7.45 ALL ELSE AIT												

IMPR. NUMBER	ROAD NUMBER	ROAD NAME	MILEPT FROM/TO	FROM		TO		MAP DESIGNATION			PREV. INV.?	
				ROAD NUMBER	ROAD NAME OR TERMINI	ROAD NUMBER	ROAD NAME OR TERMINI	MAP NO.	COORDINATES X Y			
99-7-ST	MD 129	Park Heights Ave	0.90 - 2.98	CO 1611	Autumn Dr	MD 130	Greenspring Valley Rd	C 12 C/A	879	565		
FIELD REQUEST											REQUEST BY: WS	DATE: 12-01-1999
NOTES: TW - 0.67 - 1.71 MD 129 ADD EXT. RTL'S, LTL'S, ACC/DEL ADD DIRECTIONAL X-OVER @ 1.53												

IMPR. NUMBER	ROAD NUMBER	ROAD NAME	MILEPT FROM/TO	FROM		TO		MAP DESIGNATION			PREV. INV.?	
				ROAD NUMBER	ROAD NAME OR TERMINI	ROAD NUMBER	ROAD NAME OR TERMINI	MAP NO.	COORDINATES X Y			
99-8-ST	MD 138	Monkton Rd	2.86 - 3.27	Struc #B0014	Gunpowder Falls bridge	CO 229	Monkton Rd	B 12	907	636		
FIELD REQUEST											REQUEST BY: WS	DATE: 12-01-1999
NOTES: Resurfacing and patching												

THE UNIVERSITY OF CHICAGO LIBRARY

Request for Field Inventory

FIELD SHEET

IMPR. NUMBER	ROAD NUMBER	ROAD NAME	MILEPT FROM/TO	FROM		TO		MAP NO.	COORDINATES		PREV. INV.?	REQUEST BY:	DATE:
				ROAD NUMBER	ROAD NAME OR TERMINI	ROAD NUMBER	ROAD NAME OR TERMINI		X	Y			
99-9-ST	MD 139	Charles St	3.56	CO 1052	N Charles St		Bellona Ave	C 12 B	903	638			
FIELD REQUEST	MD 139 - TW 3.24 - 3.56 ALL RTL 3.53 - 3.54 ADD SPUR @ 3.54 CO 1052 TW 0.00 - 0.25 ADD ROUNDABOUT 3.55 - 3.56 Construct Roundabout ADD RNDABOUT 0.00 - 0.01											WS	12-01-1999

NOTES: BA2365176
 RAMP # 2 I-695 WBR TO MD 139 TW 0.19 - 0.27 ADD SPUR @ 0.25 ACCEL 0.22 - 0.25 ROUNDABOUT 0.26 - 0.27
 RAMP # 8 MD 139 TO I-695 ADD ROUNDABOUT 0.00 - 0.01 (SNI) RAMP 2 / RAMP 8 / CO 1052

IMPR. NUMBER	ROAD NUMBER	ROAD NAME	MILEPT FROM/TO	FROM		TO		MAP NO.	COORDINATES		PREV. INV.?	REQUEST BY:	DATE:
				ROAD NUMBER	ROAD NAME OR TERMINI	ROAD NUMBER	ROAD NAME OR TERMINI		X	Y			
99-10-ST	MD 144	Frederick Rd	1.65		Howard Co, Struc #3086	CO 2970	Hillside Rd	D 12 A	858	522			
FIELD REQUEST	Safety improvements and resurfacing											WS	12-01-1999

NOTES: BA9495277
 1-13 TNLN 0.25 - 0.30 / ADD E @ 0.25 / TW 0.38 - 1.84 / TNLN'S 1.66 - 1.84

IMPR. NUMBER	ROAD NUMBER	ROAD NAME	MILEPT FROM/TO	FROM		TO		MAP NO.	COORDINATES		PREV. INV.?	REQUEST BY:	DATE:
				ROAD NUMBER	ROAD NAME OR TERMINI	ROAD NUMBER	ROAD NAME OR TERMINI		X	Y			
99-11-ST	MD 150	Eastern Blvd	0.87		Baltimore City Line	MD 151	North Point Blvd	D 13 A	934	590			
FIELD REQUEST	Rehabilitation and enhancement											WS	12-01-1999

NOTES: BA2225183
 SNI PGS 1; 2 OF 24 NEW TIES CO 8007 / RAMP 3 / RAMP 4
 TW, TR'S 0.00 - 1.23 SEE EX'S #1-4 RELO/TIE CO8007 RAMP 4 LC'S NEW TIE CO8007 RAMP 3 RELOD. ON MD 150

IMPR. NUMBER	ROAD NUMBER	ROAD NAME	MILEPT FROM/TO	FROM		TO		MAP NO.	COORDINATES		PREV. INV.?	REQUEST BY:	DATE:
				ROAD NUMBER	ROAD NAME OR TERMINI	ROAD NUMBER	ROAD NAME OR TERMINI		X	Y			
99-12-ST	MD 157	Peninsula Expy	1.50	Struc #3365	Bear Creek Bridge			D.13 C	944	513			
FIELD REQUEST	Replace Structure over Bear Creek											WS	12-01-1999

NOTES: BA9165180
 SEE 99-39-ST-EX EX # 7 NEW INV. #1-4 MD 157

THE UNIVERSITY OF CHICAGO

Request for Field Inventory


FIELD SHEET

IMPR. NUMBER	ROAD NUMBER	ROAD NAME	MILEPT FROM/TO	FROM		TO		MAP NO.	COORDINATES		PREV. INV.?	REQUEST BY:	DATE:
				ROAD NUMBER	ROAD NAME OR TERMINI	ROAD NUMBER	ROAD NAME OR TERMINI		X	Y			
99-13-ST	MD 372	Wilkens Ave	0.51 - 0.55	CO 2790 / SR 40	Hilltop Rd			D 12 A	879	517			
FIELD REQUEST	Construct roundabout											WS	12-01-1999
NOTES:	CO 2790 TW @ 0.00 - 0.01 / MD 372 0.52 - 0.55											BA2215176	

IMPR. NUMBER	ROAD NUMBER	ROAD NAME	MILEPT FROM/TO	FROM		TO		MAP NO.	COORDINATES		PREV. INV.?	REQUEST BY:	DATE:
				ROAD NUMBER	ROAD NAME OR TERMINI	ROAD NUMBER	ROAD NAME OR TERMINI		X	Y			
99-14-ST	IS 695	Baltimore Beltway	12.97 - 19.48	MD 140	Reisterstown Rd	MD 139	Charles St	C 12 C - C 12 B	875	565			
FIELD REQUEST	Reconstruction, Widening, Safety Improvements, and replacement of Falls Rd bridge											WS	12-01-1999
NOTES:	TW 12.48 - 17.40 RELOC. RAMPS #2 695@MD140/#3 695@CO 712/#8 695@MD 25A SNI - RAMP & MD 25A TO 695 WBR, RELOC ATR# 0031											B-977-502-280 & B-977-502-280-411	

IMPR. NUMBER	ROAD NUMBER	ROAD NAME	MILEPT FROM/TO	FROM		TO		MAP NO.	COORDINATES		PREV. INV.?	REQUEST BY:	DATE:
				ROAD NUMBER	ROAD NAME OR TERMINI	ROAD NUMBER	ROAD NAME OR TERMINI		X	Y			
FIELD REQUEST												KJP	
NOTES:													

IMPR. NUMBER	ROAD NUMBER	ROAD NAME	MILEPT FROM/TO	FROM		TO		MAP NO.	COORDINATES		PREV. INV.?	REQUEST BY:	DATE:
				ROAD NUMBER	ROAD NAME OR TERMINI	ROAD NUMBER	ROAD NAME OR TERMINI		X	Y			
FIELD REQUEST													
NOTES:													



HIGHWAY INFORMATION SERVICES DIVISION

99-15ST
 Permit Num B-6013-96 County 3 Rte Num MD 940 Milepoint 0 Map Num C12A Map Cord 857-571 Location @ RED RUN BLVD (CO 6779) *WIDENED DESCENDING SIDE 0.00-0.07*
 Description RECONSTRUCT INTERSECTION Reason *ADDED 2 ML & WIDENED RTL 0.07-0.20 PAINT TIL ON MAINLINE RT & LFT (SEE BACK FOR DIAGRAM)*

99-16ST
 Permit Num B-6100-96 County 3 Rte Num MD 7 Milepoint 8.74 Map Num C13B Map Cord 965-573 Location 28 MI S OF NEW FORGE RD (CO 6112)
 Description *TW 8.63-8.83 ADD ACC/DEC MD-7* Reason NEW ROAD, NOT BUILT IN 1997

99-17ST
 Permit Num B-6267-97 County 3 Rte Num MD 25 Milepoint 1.13 Map Num C12D Map Cord 565-895 Location .03 MI N OF OLD PIMLICO RD
 Description *ENT & ACC/DEC NOT FOUND* Reason *MD 25 A/T 1.03-1.22*
 CONSTRUCT ENT INTO 6500 FALLS ROAD ACCEL/DECEL LANES

99-18ST
 Permit Num B-6269-97 County 3 Rte Num US 1 AL Milepoint 1.75 Map Num D12D Map Cord 893-504 Location .11 MI S OF VICTORY DR
 Description *AC/DC NOT OPEN NEW RTL 1.70-1.74* Reason *WIDEN & EXT. RTL 1.74-1.84*
 CONSTRUCT ENT INTO BELTWAY BUSINESS CTR (IS THIS A PUBLIC STREET?) AC/DC LANES/ ENT PROP IN 98/CHECK FOR ACCESS TO CO 6777

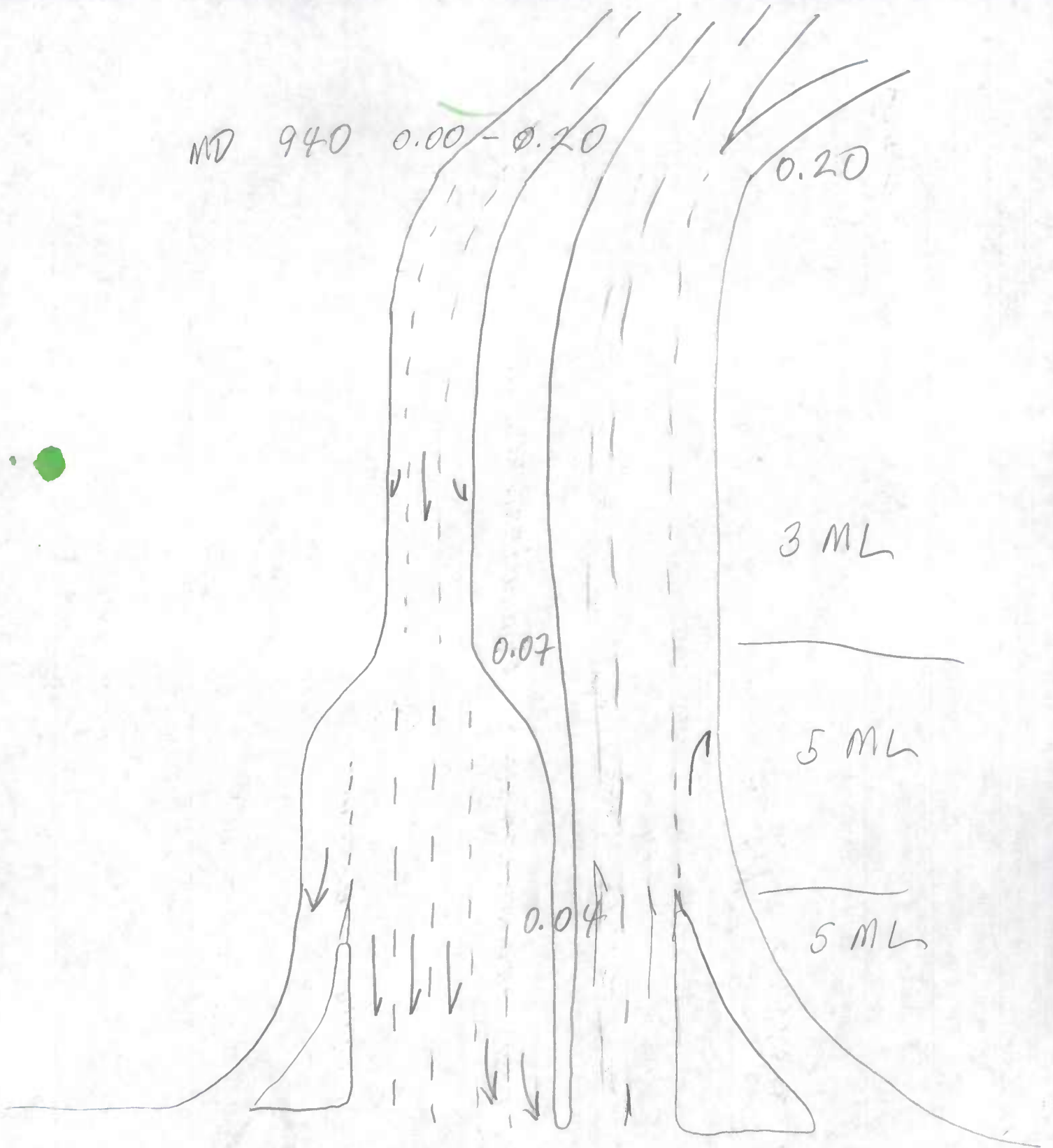
99-19ST
 Permit Num B-6573-97 County 3 Rte Num MD 140 Milepoint 4.44 Map Num C12A Map Cord 867-576 Location .22 MI S OF OLIVE LA
 Description *2* Reason *RT ACC/RTL DESCENDING 4.42-4.49*
 CONSTRUCT ENT INTO HOME DEPOT ACCEL/DECEL LANES

99-20ST
 Permit Num B-6646-98 County 3 Rte Num MD 151 Milepoint 5.55 Map Num D13A Map Cord 938-528 Location .68 MILE NORTH OF TRAPPE RD(CO5510) MP 4.87
 Description *MD 151 TW 5.42-5.80* Reason *EX #1 CO-8007 TW/TN LNS 1.40-1.79*
 CONSTRUCT ENT INTO WAL-MART (ALSO CHECK MD-20B @ MP 1.50) ACCEL/DECEL LANES, WIDENING

99-21ST
 Permit Num B-6678-98 County 3 Rte Num MD 144 Milepoint 3.54 Map Num D12A Map Cord 875-524 Location MD 144 @ EGGES LA(CO2802)
 Description RELOCATE EGGES LANE Reason *CO 2802 - RELOC & EXT'D 0.01 TW 0.00-0.19 & NEW TIE @ 0.19 MD 144 NEW TIE @ 3.53 CO 2785 NEW TIE @ 0.67*

MD 940 0.00 - 0.20

0.20



3 ML

0.07

5 ML

0.04

5 ML

HIGHWAY INFORMATION SERVICES DIVISION

Permit Num	County	Rte Num	Milepoint	Map Num	Map Cord	Location
99- B-6694-98	3	MD 140	5.86	C12A	860-580	03 MILE NORTH OF OLD TOLLGATE RD(CO7764)

22ST Description 4
 CONSTRUCT COMMERCIAL ENT *TW 5.66 - 6.09* Reason ROAD WIDENING, T/W CHANGE *NO NEW ENT. FOUND*

Permit Num	County	Rte Num	Milepoint	Map Num	Map Cord	Location
99- B-6703-98	3	US 1	25.43	C13B	966-591	.47 MILE SOUTH OF NEW CUT RD(CO 304)MP 25.90

23ST Description *NEW ACC/DEC*
 CONSTRUCT PRIVATE RD(OPEN BIBLE WAY) *25.43 - 25.52* Reason *PVT RD @ 25.48*
 NEW PRIVATE RD, ACCEL/DECEL

Permit Num	County	Rte Num	Milepoint	Map Num	Map Cord	Location
99- B-6706-98	3	MD 45	4.19	C12B	907-582	.19 MILE SOUTH OF RIDGELY ROAD(CO866) MP 4.36

24ST Description *MD 45 ADD LTL'S; TL NEW E LEFT*
 CONSTRUCT/RECONSTRUCT ENT. INTO SHOPPING CENTER *4.20 - 4.26* Reason T/W CHANGE, NEW TRAFFIC SIGNAL

Permit Num	County	Rte Num	Milepoint	Map Num	Map Cord	Location
99- B-6716-98	3	MD 140	5.01	C12A	865-575	05 MILE NORTH OF PAINTERS MILL RD(CO2251) MP 4.96

25ST Description 3
 ROAD WIDENING *TW 4.77 - 5.15* Reason T/W CHANGE

Permit Num	County	Rte Num	Milepoint	Map Num	Map Cord	Location
99- B-6744-98	3	MD 140	2.36	C12C	876-568	.17 MILE SOUTH OF MT. WILSON LANE(CO7113) MP 2.53

26ST Description
 CONSTRUCT ENT INTO OFFICE CENTER *EXT/ADD TNLNS TO EXISTING ENTS. 2.19 - 2.23; 2.36 - 2.42* Reason ACCEL/DECEL LANES


Permit Num	County	Rte Num	Milepoint	Map Num	Map Cord	Location
99- B-6771-98	3	MD 7	5.90	C13D	957-558	.19 MILE EAST OF CAMPBELL BLVD(OP6907)MP 5.71

27ST Description *ADD E @ 5.92*
 CONSTRUCT ENTRANCE INTO CARMAX *92-27-ST EX* SNI EXT'D CO 6880 (CO 9002)* Reason T/W CHANGE, ACCEL/DECEL

Permit Num	County	Rte Num	Milepoint	Map Num	Map Cord	Location
99- B-6787-98	3	MD 150	6.27	C13D	965-549	.36+ MILE EAST OF MD 700

28ST Description *MD 150 ADD DEC/RTL @ E*
 CONSTRUCT ENT INTO EXXON GAS STATION Reason ACCEL/DECEL LANES


6.15 - 6.20



HIGHWAY INFORMATION SERVICES DIVISION

Permit Num	County	Rte Num	Milepoint	Map Num	Map Cord	Location	Reason
99-295T B-6815-98	3	MD 7	9.16	C13B	967-575	MD 7 @ NEW FORGE RD(CO 6112)	CO 6112 TW 0.26 - 0.38 ADD E'S PROP'D RD/E @ 0.29
Description: ADD ACCEL/DECEL MD 7 9.09-9.20 CONSTRUCT ENT AND WIDENING ALONG MD 7, AND WIDEN NEW FORGE RD(CO 6112)							ROAD WIDENING
99-305T B-6852-98	3	US 40	14.27	D13A	933-539	@ 66TH ST (CO 5126), N SIDE OF RD. INTO PROP. MCDONALDS/AMOCO	MD 7 TW 0.00 - 0.14 ADD E'S @ 0.06 & 0.08
Description: US 40-14.27-14.38 SHRD TW LFT / MD 7 TW ADD E'S @ 14.33 & 14.36							ROAD WIDENING, CHECK MD 7 MP .04-.08
99-315T B-6866-98	3	MD 45	11.87	B 12	901-678	0.06 MI S OF QUAKER-BOTTOM RD #1 (CO 208), E SIDE OF RD.	NEW RD @ 11.87 TW 11.60-12.01
Description: SEE COUNTY IMPROVEMENTS #s 99035 & 99036 CONSTRUCT 1 FULL DIRECTIONAL PUBLIC RD (SAGEWOOD COURT)							NEW ROAD DEVELOPMENT, REPAVING, ROAD WIDENING
99-325T B-6868-98	3	MD 140	10.02	B 12	847-656	0.09 MI N OF MD 30 HANOVER PIKE	
Description: CONSTRUCT 1 FULL DIRECTIONAL ENT & 290' OF AUX LA, CURB & GUTTER							NEW AUX LANE ENT @ M.P. 10.03(L) & ACC LN. 10.01-10.03 DESC.
99-335T B-6909-98	3	MD 7	4.51	C13D	953-553	0.07 MI S OF KING AVE (CO 4189), E SIDE OF RD. INTO 9403-9413 PHILA. RD	
Description: ADD ACC/DEC & RTL/ACC @ 4.50 & 4.47-4.77 4.77							ROAD WIDENING

Number of records: 19




IMPR. NUMBER	ROAD #	ROAD NAME	MILEPT	SIGNAL ID	LOCATION	MAP DESIGNATION			PREV. INV.?	
						MAP NO.	COORDINATES X	COORDINATES Y		
99-34-ST	US 1	Belair Rd	21.41	3000121.41	at CO 3975 Forge Rd	C 13 B	963	577		
DESCRIPTION: New(?) Traffic light									REQUEST BY: WS	DATE: 12-02-1999
NOTES: ADD NEW TL @ 21.41										

IMPR. NUMBER	ROAD #	ROAD NAME	MILEPT	SIGNAL ID	LOCATION	MAP DESIGNATION			PREV. INV.?	
						MAP NO.	COORDINATES X	COORDINATES Y		
99-35-ST	MD 133	Old Court Rd	0.33	3013300.33	at CO 1576, Seven Mile La	C 12 D	882	564		
DESCRIPTION-REASON: New Traffic signal									REQUEST BY: WS	DATE: 12-02-1999
NOTES: NEW TL @ 0.33										

IMPR. NUMBER	ROAD #	ROAD NAME	MILEPT	SIGNAL ID	LOCATION	MAP DESIGNATION			PREV. INV.?	
						MAP NO.	COORDINATES X	COORDINATES Y		
99-36-ST	MD 144	Frederick Rd	4.13	3014404.13	at CO 2741, Woodlawn Rd & MD 695 Ramp	D 12 A	880	525		
DESCRIPTION-REASON: New Traffic Signal									REQUEST BY: WS	DATE: 12-02-1999
NOTES: 1-13 NEW TL @ M.P. 4.14 ALSO CONTROLS CO 2741 @ 4.13 SEE ALSO CO 2741 & 1-695 @ MD 144 RAMP #4										

IMPR. NUMBER	ROAD #	ROAD NAME	MILEPT	SIGNAL ID	LOCATION	MAP DESIGNATION			PREV. INV.?	
						MAP NO.	COORDINATES X	COORDINATES Y		
99-37-ST	MD 151	North Point Blvd	2.05	3015102.05	at CO 5527 Morse, La and ramp 8 fr MD 695	D 13 D	952	516		
DESCRIPTION-REASON: New Traffic Signal, see state extra (MD 695) due to intersection reconstruction									REQUEST BY: WS	DATE: 12-02-1999
NOTES: SEE BACK PAGE ATT'D.										



HIGHWAY INFORMATION SERVICES DIVISION

SIGNALS FOR 1999 IMPROVEMENTS


12/06/1999

CHECK THESE SIGNALS FOR INTERSECTION CHANGES.
(FOR EXAMPLE: ACCEL/DECEL LANES OR TURN LANES.)

TAIL RAMP 4

CO	ROUTE	MILE	MAP	COORD	LOCATION	DESCRIPTION
<i>99-45 ST</i> 3	MD 26	8.38	C12C	872-551	<i>RAMP 4 @ MD 26 8.39</i> AT RAMP TO I-695	<i>RAMP 4 1695 IL TO</i> NEW TRAFFIC SIGNAL <i>MD 26 EB RELOC SHORT.</i>
<i>99-41 ST</i> 3	MD 150	0.57	D13A	937-531	<i>CO 5452</i> AT SOUTHERN AVE/ASHBY AVE	NEW TRAFFIC SIGNAL <i>TL'S A/T</i>
3	MD 133	0.33	C12D	882-564	@ SEVEN MILE LANE	NEW TRAFFIC SIGNAL <i>(REHAB/RECON OLD LTS)</i>
3	US 1	21.41	C13B	963-577	FORGE ROAD	MODIFICATION - NOT IN INV BOOK - TRAFFIC CONTR
3	MD 144	4.13	D12A	880-525	MD 144 @ WOODLAWN RD CO 2741 & IS 695 RAM	NEW TRAFFIC CONTROL SIGNAL
3	MD 151	2.05	D13D	952-516	@ MORSE LA CO 5527 & RAMP # 8 FR MD 695	NEW TRAFFIC CONTROL SIGNAL

Number of records: 6



IMPR. NUMBER	ROAD NUMBER	ROAD NAME	MILEPT FROM/TO	FROM		TO		MAP DESIGNATION			PREV. INV.?	
				ROAD NUMBER	ROAD NAME OR TERMINI	ROAD NUMBER	ROAD NAME OR TERMINI	MAP NO.	COORDINATES X Y			
99-38-ST EXTRA	CO 6777	No name	is there access	US 1 AL	Washington Blvd	MP 1.75		D 12 D	893	504		
FIELD REQUEST: <i>CO 6777 A/T Is there access to CO 6777? -refer to state improvement # 99-18-ST-</i>											REQUEST BY: WS	DATE: 12-02-1999

NOTES: 1-13
ACCESS FROM MOTEL PKG. NOT ONLY @ PRESENT. ENT. TO B'WAY BUS. CTR. U/C BUT NOT OPEN

IMPR. NUMBER	ROAD NUMBER	ROAD NAME	MILEPT FROM/TO	FROM		TO		MAP NO.	COORDINATES		PREV. INV.?	
				ROAD NUMBER	ROAD NAME OR TERMINI	ROAD NUMBER	ROAD NAME OR TERMINI		X	Y		
99-39-ST EXTRA	MD 695	Baltimore Beltway	8.69 to 13.79	end of bridge	Structure#3290		Baltimore City Line	D 13 D,C	952	516		
FIELD REQUEST: Reconstruct/Dualize road, eliminate bridges, reconfigure interchanges											REQUEST BY: WS	DATE: 12-02-1999


NOTES: *SEE ATT'D.* Toll Facilities Project

IMPR. NUMBER	ROAD NUMBER	ROAD NAME	MILEPT FROM/TO	FROM		TO		MAP NO.	COORDINATES		PREV. INV.?	
				ROAD NUMBER	ROAD NAME OR TERMINI	ROAD NUMBER	ROAD NAME OR TERMINI		X	Y		
99-40-ST EXTRA	IS 95	No name	0.00 - 3.62		Howard Co Line		Baltimore City Line	D12 C,D,B	880	497		
FIELD REQUEST: Re inventory, South of Balto. city to pick up auxilary lanes, in both directions											REQUEST BY: WS	DATE: 12-02-1999

NOTES: *TW 0.00-3.62/ADD ACC/DEC LNS. 2.36-2.46/2.77-3.00/3.21-3.62*

IMPR. NUMBER	ROAD NUMBER	ROAD NAME	MILEPT FROM/TO	FROM		TO		MAP NO.	COORDINATES		PREV. INV.?	
				ROAD NUMBER	ROAD NAME OR TERMINI	ROAD NUMBER	ROAD NAME OR TERMINI		X	Y		
99-41-ST EXTRA	IS 70		0.00 to 2.35					D 12 A	858	536		
FIELD REQUEST: Pick up new advanced warning sign											REQUEST BY: WS	DATE: 12-02-1999

NOTES: *I-70 A/T SIGN NOT FOUND EB OR WB*



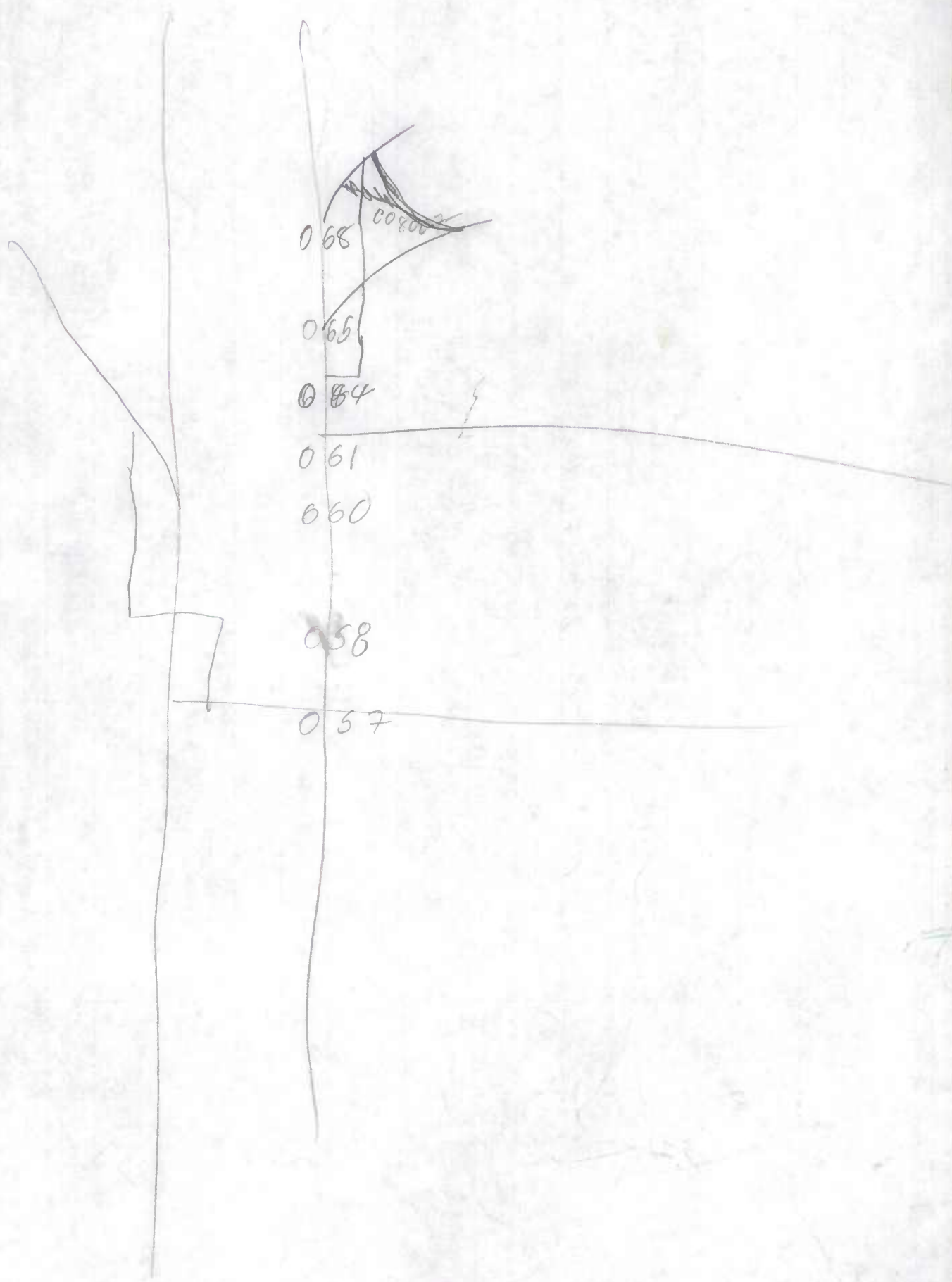
1999 STATE IMPROVEMENTS
Request for Field Inventory
FIELD SHEET

IMPR. NUMBER	ROAD NUMBER	ROAD NAME	MILEPT FROM/TO	FROM		TO		MAP NO.	MAP DESIGNATION		PREV. INV.?	REQUEST BY:	DATE:
				ROAD NUMBER	ROAD NAME OR TERMINI	ROAD NUMBER	ROAD NAME OR TERMINI		COORDINATES X	COORDINATES Y			
99-42-ST EXTRA	IS 695		14.77 to 15.96	CO 722	Greenspring Ave			C 12 D	888	568			
FIELD REQUEST	@ M.P. 16.77 Pick up new ATR station L O O P S & C A B											WS	12-02-1999
NOTES:													

IMPR. NUMBER	ROAD NUMBER	ROAD NAME	MILEPT FROM/TO	FROM		TO		MAP NO.	COORDINATES		PREV. INV.?	REQUEST BY:	DATE:
				ROAD NUMBER	ROAD NAME OR TERMINI	ROAD NUMBER	ROAD NAME OR TERMINI		X	Y			
FIELD REQUEST													
NOTES:													

IMPR. NUMBER	ROAD NUMBER	ROAD NAME	MILEPT FROM/TO	FROM		TO		MAP NO.	COORDINATES		PREV. INV.?	REQUEST BY:	DATE:
				ROAD NUMBER	ROAD NAME OR TERMINI	ROAD NUMBER	ROAD NAME OR TERMINI		X	Y			
FIELD REQUEST													
NOTES:													

IMPR. NUMBER	ROAD NUMBER	ROAD NAME	MILEPT FROM/TO	FROM		TO		MAP NO.	COORDINATES		PREV. INV.?	REQUEST BY:	DATE:
				ROAD NUMBER	ROAD NAME OR TERMINI	ROAD NUMBER	ROAD NAME OR TERMINI		X	Y			
FIELD REQUEST													
NOTES:													



0.68

0.68

0.65

0.64

0.61

0.60

0.58

0.57

Request for Field Inventory

FIELD SHEET

IMPR. NUMBER	ROAD NUMBER	ROAD NAME	MILEPT FROM/TO	FROM		TO		MAP NO.	MAP DESIGNATION		PREV. INV.?	REQUEST BY:	DATE:	
				ROAD NUMBER	ROAD NAME OR TERMINI	ROAD NUMBER	ROAD NAME OR TERMINI		X	Y				
99-1 ST	MD 2	SOLOMONS ISLAND RD	@ 4.36	@ MD 497	COVE POINT RD			J13	960	202	YES			
FIELD REQUEST											AB	11-30-99		
NOTES: ADD DESCENDING ACCR @ MP 4.21, REMOVE ASCENDING LTC, ADD FY / ADD FR TO MD 497														
											CA-450-5-176			
											GEOMETRIC IMPROVEMENTS			

IMPR. NUMBER	ROAD NUMBER	ROAD NAME	MILEPT FROM/TO	FROM		TO		MAP NO.	MAP DESIGNATION		PREV. INV.?	REQUEST BY:	DATE:	
				ROAD NUMBER	ROAD NAME OR TERMINI	ROAD NUMBER	ROAD NAME OR TERMINI		X	Y				
99-2 ST	MD 261	CHESAPEAKE RD	@ 6.61	MU 9010	1ST ST			H 13	935	317				
FIELD REQUEST											AB	11-30-99		
NOTES: T/W CHGS SEE INV.														
											CA-425-5-184			
											RECONSTRUCTION			
											NORTH BEACH-109			

IMPR. NUMBER	ROAD NUMBER	ROAD NAME	MILEPT FROM/TO	FROM		TO		MAP NO.	MAP DESIGNATION		PREV. INV.?	REQUEST BY:	DATE:	
				ROAD NUMBER	ROAD NAME OR TERMINI	ROAD NUMBER	ROAD NAME OR TERMINI		X	Y				
99-21 ST	MD 2	SOLOMONS ISLAND RD	@ 24.28	@ CO 33	COX RD			H12	911	285	YES			
FIELD REQUEST											AL	12-15-99		
NOTES: ADD TLC @ 24.28														
											CA-450-5-176			
											GEOMETRIC IMPROVEMENTS			

IMPR. NUMBER	ROAD NUMBER	ROAD NAME	MILEPT FROM/TO	FROM		TO		MAP NO.	MAP DESIGNATION		PREV. INV.?	REQUEST BY:	DATE:	
				ROAD NUMBER	ROAD NAME OR TERMINI	ROAD NUMBER	ROAD NAME OR TERMINI		X	Y				
99-22 ST	MD 2	SOLOMONS ISLAND RD	27.57-27.82	MD 4		MD 262	LOWER MARLBORO RD	H12	912	303	YES			
FIELD REQUEST											AL	12-15-99		
NOTES: RESURFACED - A/T														
											GEOMETRIC IMPROVEMENTS			

100

100

Request for Field Inventory


FIELD SHEET

IMPR. NUMBER	ROAD NUMBER	ROAD NAME	MILEPT FROM/TO	FROM		TO		MAP NO.	COORDINATES		PREV. INV.?	REQUEST BY:	DATE:
				ROAD NUMBER	ROAD NAME OR TERMINI	ROAD NUMBER	ROAD NAME OR TERMINI		X	Y			
99-3-ST	MD 506	SIXES RD	@1.17		.39 MI E	CO 169	HENRY HUTCHINS RD	I 12	913	241		AB	11-30-1999
FIELD REQUEST: NEW RD (HARVEST GROVE LA-NOT BUILT IN 1998) INTO APPLE CREEK SUBDIVISION												AB	11-30-1999
NOTES: TIE IN NEW RD - NO NEW INV. OR GPS DUE TO SNOW - NO T/W ON MD 506													

IMPR. NUMBER	ROAD NUMBER	ROAD NAME	MILEPT FROM/TO	FROM		TO		MAP NO.	COORDINATES		PREV. INV.?	REQUEST BY:	DATE:
				ROAD NUMBER	ROAD NAME OR TERMINI	ROAD NUMBER	ROAD NAME OR TERMINI		X	Y			
99-4-ST	MD 263	PLUM POINT RD	2.59 @2.61		.25 MI E	CO 35	EMMANUEL CHURCH RD	I 13	925	283		AB	11-30-1999
FIELD REQUEST: SEE MP 2.59 NEW RD (LEKA DR-PROPOSED IN 1998) INTO LEKA FARM SUBDIVISION												AB	11-30-1999
NOTES: STILL PROPOSED - (ENTRANCE IS IN UP TO .01 - NO T/W ONE) NO ACCEL DECEL LANES ON MD 263													

IMPR. NUMBER	ROAD NUMBER	ROAD NAME	MILEPT FROM/TO	FROM		TO		MAP NO.	COORDINATES		PREV. INV.?	REQUEST BY:	DATE:
				ROAD NUMBER	ROAD NAME OR TERMINI	ROAD NUMBER	ROAD NAME OR TERMINI		X	Y			
99-5-ST	MD 2	SOLOMONS ISLAND RD	@27.30		.27 MI S	MD 2/4 SPLIT	(MP 28.89)	H 12	911	300		AB	11-30-1999
FIELD REQUEST: .00-.50 NEW RD (MISS SAMS WAY UNDER CONSTRUCTION IN 1998)												AB	11-30-1999
NOTES: MD 2 ADD TURN LANES MP 27.21-27.30 / SNE "MISS SAM'S WAY" (.00-.50)													

IMPR. NUMBER	ROAD NUMBER	ROAD NAME	MILEPT FROM/TO	FROM		TO		MAP NO.	COORDINATES		PREV. INV.?	REQUEST BY:	DATE:
				ROAD NUMBER	ROAD NAME OR TERMINI	ROAD NUMBER	ROAD NAME OR TERMINI		X	Y			
99-6-ST	MD 261	WILLOWS RD	@.44		.21 MI S	CO 614	POND WOODS RD	H 13	930	286		AB	11-30-1999
FIELD REQUEST: NEW RD-QUAIL DR-PROPOSED IN 1998												AB	11-30-1999
NOTES: ADD RTL INV MP 44-47 / (QUAIL DR) (.00-.11) 20' I													



Request for Field Inventory

FIELD SHEET

IMPR. NUMBER	ROAD NUMBER	ROAD NAME	MILEPT FROM/TO	FROM		TO		MAP NO.	COORDINATES		PREV. INV.?	REQUEST BY:	DATE:
				ROAD NUMBER	ROAD NAME OR TERMINI	ROAD NUMBER	ROAD NAME OR TERMINI		X	Y			
99-7-ST	MD 765-A	MAIN ST	@1.90		.05 MI S	CO 874	COMMERCE LA	I 13	919	259		AB	11-30-1999
FIELD REQUEST												NEW ENT INTO SUPER 8 MOTEL, ACCEL/DECEL LANES	
NOTES:												C-6655-98	
ADD TURP LANE FROM MP 1.90 - 2.06													

IMPR. NUMBER	ROAD NUMBER	ROAD NAME	MILEPT FROM/TO	FROM		TO		MAP NO.	COORDINATES		PREV. INV.?	REQUEST BY:	DATE:
				ROAD NUMBER	ROAD NAME OR TERMINI	ROAD NUMBER	ROAD NAME OR TERMINI		X	Y			
99-8-ST	MD 2	SOLOMONS ISLAND RD	@9.18		.43 MI N	MD 2-P	WHITE SANDS RD	J 13	954	215		AB	11-30-1999
FIELD REQUEST												NEW RD - LAURA LANE	
NOTES:												C-6665-98	
A/T NO SIGN OF NEW RD													

IMPR. NUMBER	ROAD NUMBER	ROAD NAME	MILEPT FROM/TO	FROM		TO		MAP NO.	COORDINATES		PREV. INV.?	REQUEST BY:	DATE:
				ROAD NUMBER	ROAD NAME OR TERMINI	ROAD NUMBER	ROAD NAME OR TERMINI		X	Y			
99-9-ST	MD 765-Q	H.G. TRUEMAN RD	@2.41		.45 MI N	MD 760	ROUSBY HALL RD	J 13	961	200		AB	11-30-1999
FIELD REQUEST												NEW RD (TOWN SQUARE DR) INTO LUSBY S.C. + DECEL LANE	
NOTES:												C-6689-98	
T/W CHG MP 2.45 - 2.68, ADD RTL / SNI "TOWN SQUARE DR" @ MP 254													

IMPR. NUMBER	ROAD NUMBER	ROAD NAME	MILEPT FROM/TO	FROM		TO		MAP NO.	COORDINATES		PREV. INV.?	REQUEST BY:	DATE:
				ROAD NUMBER	ROAD NAME OR TERMINI	ROAD NUMBER	ROAD NAME OR TERMINI		X	Y			
99-10-ST	MD 4	SOUTHERN MD BLVD	@33.67		OPPOSITE	CO 1015	TOWN CENTER BLVD	H 12	897	325		AB	11-30-1999
FIELD REQUEST												DECEL LANE INTO DUNKIRK PARK	
NOTES:												C-6736-98	
EXTEND DESCENDING RTL TO MP 33.73													

1875

1875

1875

1875

Request for Field Inventory


FIELD SHEET

IMPR. NUMBER	ROAD NUMBER	ROAD NAME	MILEPT FROM/TO	FROM		TO		MAP NO.	COORDINATES		PREV. INV.?	REQUEST BY:	DATE:
				ROAD NUMBER	ROAD NAME OR TERMINI	ROAD NUMBER	ROAD NAME OR TERMINI		X	Y			
99-11-ST	MD 4	SOUTHERN MD BLVD	@34.25		.15 MI S	CO 3	BRICKHOUSE RD	H 12	897	325		AB	11-30-1999
FIELD REQUEST: NEW ENT INTO DUNKIRK BAPTIST, ACCEL/DECEL LANES												AB	11-30-1999
NOTES: ADD ACCEL / DECEL LANES FROM MP 34.12 - 34.25													
C-6779-98													

IMPR. NUMBER	ROAD NUMBER	ROAD NAME	MILEPT FROM/TO	FROM		TO		MAP NO.	COORDINATES		PREV. INV.?	REQUEST BY:	DATE:
				ROAD NUMBER	ROAD NAME OR TERMINI	ROAD NUMBER	ROAD NAME OR TERMINI		X	Y			
99-12-ST	MD 765	ST. LEONARD RD	@2.17		.04 MI N	MD 765-J	CALVERT BEACH RD	I 13	941	232		AB	11-30-1999
FIELD REQUEST: NEW ENT INTO CALVERT BEACH FASTOP, RD WIDENING, ACCEL/DECEL LANES												AB	11-30-1999
NOTES: NO ACCEL DECEL LANES NO T/W CHG. ADD ENT @ 2.15													
C-6785-98													

IMPR. NUMBER	ROAD NUMBER	ROAD NAME	MILEPT FROM/TO	FROM		TO		MAP NO.	COORDINATES		PREV. INV.?	REQUEST BY:	DATE:
				ROAD NUMBER	ROAD NAME OR TERMINI	ROAD NUMBER	ROAD NAME OR TERMINI		X	Y			
99-13-ST	MD 765-Q	H.G. TRUEMAN RD	@.66		.54 MI N	MD 2-V/CO 110	DOWELL RD	J 13	956	192		AB	11-30-1999
FIELD REQUEST: NEW RD & ENT (WYE OAK RD) INTO DOWELL E.S., ACCEL/DECEL LANES												AB	11-30-1999
NOTES: T/W CHG MP (.56-70) ACCEL/DECEL LANES / SNI "WYE OAK RD (.00-.07) 32' I													
C-6822-98													

IMPR. NUMBER	ROAD NUMBER	ROAD NAME	MILEPT FROM/TO	FROM		TO		MAP NO.	COORDINATES		PREV. INV.?	REQUEST BY:	DATE:
				ROAD NUMBER	ROAD NAME OR TERMINI	ROAD NUMBER	ROAD NAME OR TERMINI		X	Y			
99-14-ST	MD 765	ST. LEONARD RD	@2.55		.42 MI N	MD 765-J	CALVERT BEACH RD	I 13	941	235		AB	11-30-1999
FIELD REQUEST: NEW RD (AUSTYN CT) INTO WOODHAVEN SUBDIVISION, ACCEL/DECEL LANES												AB	11-30-1999
NOTES: T/W CHG MP 2.42-2.60 ADD TURN LANES / BYPASS / SNI "AUSTYN CT"													
C-6830-98													



Request for Field Inventory

FIELD SHEET

IMPR. NUMBER	ROAD NUMBER	ROAD NAME	MILEPT FROM/TO	FROM		TO		MAP NO.	COORDINATES		PREV. INV.?	REQUEST BY:	DATE:
				ROAD NUMBER	ROAD NAME OR TERMINI	ROAD NUMBER	ROAD NAME OR TERMINI		X	Y			
99-15-ST	MD 2	SOLOMONS ISLAND RD	@20.93		.34 MI N	MD 402	DARES BEACH RD	I 12	912	269		AB	11-30-1999
FIELD REQUEST: 3 NEW RDS (TRASKERS BLVD, CHAPLINE PL BLVD, BRASKERS BLVD), ACCEL/DECEL LANES, RD RECONST.												AB	11-30-1999
NOTES: T/W CHG FROM MP 19.27 - 20.02 ADD TL @ MP 19.93 @ 19.76 @ 19.66 ADD TURN LANES, WIDEN TL'S, ADD CURBS													

IMPR. NUMBER	ROAD NUMBER	ROAD NAME	MILEPT FROM/TO	FROM		TO		MAP NO.	COORDINATES		PREV. INV.?	REQUEST BY:	DATE:
				ROAD NUMBER	ROAD NAME OR TERMINI	ROAD NUMBER	ROAD NAME OR TERMINI		X	Y			
99-16-ST	MD 263	PLUM POINT RD	@4.90		.19 MI E	CO 959	LORING DR	I 13	933	283		AB	11-30-1999
FIELD REQUEST: NEW 25' RD (HALE CT) INTO PEACH BLOSSOM FARM SUBDIVISION, N SIDE PLUM POINT RD												AB	11-30-1999
NOTES: T/W CHG MP 4.98-5.05 MD 263 / SNI "HALE CT" .00-.15, 20' I													

IMPR. NUMBER	ROAD NUMBER	ROAD NAME	MILEPT FROM/TO	FROM		TO		MAP NO.	COORDINATES		PREV. INV.?	REQUEST BY:	DATE:
				ROAD NUMBER	ROAD NAME OR TERMINI	ROAD NUMBER	ROAD NAME OR TERMINI		X	Y			
99-17-ST	MD 2	SOLOMONS ISLAND RD	26.58 @ 27.91		.21 MI E	CO 284	SUN PARK LA	H 12	911	295		AB	11-30-1999
FIELD REQUEST: NOTE: BAD DESCRIPTION! NEW RD (OXFORD WAY) INTO CHANCELLORS RUN DEVELOPMENT?												AB	11-30-1999
NOTES: SNI "OXFORD WAY" / MD 2 - ADD TURN LANES MP 26.54 - 26.66													

IMPR. NUMBER	ROAD NUMBER	ROAD NAME	MILEPT FROM/TO	FROM		TO		MAP NO.	COORDINATES		PREV. INV.?	REQUEST BY:	DATE:
				ROAD NUMBER	ROAD NAME OR TERMINI	ROAD NUMBER	ROAD NAME OR TERMINI		X	Y			
99-20-ST	MD 778	Old Solomons Island Rd	0.09		New Road			H 12	912	320 N		WS	12-21-1999
FIELD REQUEST: New Inventory, GPS, & Tie In: Grovefield La												WS	12-21-1999
NOTES: A/T NO T/W CHG SEE SEE COUNTY IMPROVEMENT # 99-06													

2010


1999 STATE IMPROVEMENTS
Request for Field Inventory
FIELD SHEET

IMPR. NUMBER	ROAD #	ROAD NAME	MILEPT	SIGNAL ID	LOCATION	MAP NO.	MAP DESIGNATION		PREV. INV.?	REQUEST BY:	DATE:
							X	Y			
99-18-ST	MD 260	CHESAPEAKE BEACH RD	@1.44	4026001.44	@ JEWELL RD-CO 249	H 12	902	335	YES	AB	11-30-1999
DESCRIPTION: NEW FLASHING SIGNAL										AB	11-30-1999
NOTES: ADD NEW FLASHING SIGNAL NO T/W CHGS!											

IMPR. NUMBER	ROAD #	ROAD NAME	MILEPT	SIGNAL ID	LOCATION	MAP NO.	COORDINATES		PREV. INV.?	REQUEST BY:	DATE:
							X	Y			
99-19-ST	MD 2	SOLOMONS ISLAND RD	@21.25	4000221.25	@ TRASKERS BLVD(NEW RD)	I 12	912	269	YES	AB	11-30-1999
DESCRIPTION-REASON: NEW TRAFFIC CONTROL SIGNAL - SEE IMP # 99-15 ST										AB	11-30-1999
NOTES: NEW TL @ MP											

IMPR. NUMBER	ROAD #	ROAD NAME	MILEPT	SIGNAL ID	LOCATION	MAP NO.	COORDINATES		PREV. INV.?	REQUEST BY:	DATE:
							X	Y			
DESCRIPTION-REASON:											
NOTES:											

IMPR. NUMBER	ROAD #	ROAD NAME	MILEPT	SIGNAL ID	LOCATION	MAP NO.	COORDINATES		PREV. INV.?	REQUEST BY:	DATE:
							X	Y			
DESCRIPTION-REASON:											
NOTES:											



1999 STATE IMPROVEMENTS
Request for Field Inventory
FIELD SHEET

IMPR. NUMBER	ROAD NUMBER	ROAD NAME	MILEPT FROM/TO	FROM		TO		MAP DESIGNATION			PREV. INV.?
				ROAD NUMBER	ROAD NAME OR TERMINI	ROAD NUMBER	ROAD NAME OR TERMINI	MAP NO.	COORDINATES X Y		
99-ST EX #1	MD 765Q		0.00	OP815/OP 816		BACK		J13	955	188	YES
FIELD REQUEST: INVENTORY SEPARATE (INV + GPS) FOR EXT OF 765R TO Q FROM "LINE" ACROSS LANE "PVT" DOES MD 765Q AND MD 765R FORM ONE CONTINUOUS ROAD? SEE ALAN BEFORE TAKEN IN FIELD. TO "DOWN" ALL RD											
NOTES: ACCORDING TO THE CTP, THIS PROJECT IS COMPLETE. CA4495171 SEE LOG SHEET AND NOTES											

REQUEST BY: ALAN DATE: 11/30/99

IMPR. NUMBER	ROAD NUMBER	ROAD NAME	MILEPT FROM/TO	FROM		TO		MAP NO.	COORDINATES X Y		PREV. INV.?
				ROAD NUMBER	ROAD NAME OR TERMINI	ROAD NUMBER	ROAD NAME OR TERMINI				
EX#1 CONT	MD 765R		0.00	MD 2		MD 765Q					
FIELD REQUEST: IF IT IS EXTENDED FR MD 2 TO MD 765Q/OP 816 INTERSECTION, INV AS PART OF MD 765R											
NOTES: DO NOT EXTEND MD 765Q; ONLY EXTEND MD 765R; THIS ROAD MAY BE TRANSFERRED TO THE COUNTY. SEE ATTACHED MAP.											

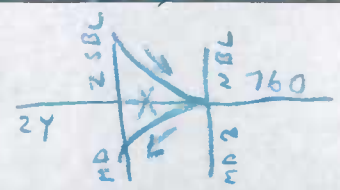
REQUEST BY: ALAN DATE: 12/8/99


IMPR. NUMBER	ROAD NUMBER	ROAD NAME	MILEPT FROM/TO	FROM		TO		MAP NO.	COORDINATES X Y		PREV. INV.?
				ROAD NUMBER	ROAD NAME OR TERMINI	ROAD NUMBER	ROAD NAME OR TERMINI				
99-ST EX #2	MD 261	BAYSIDE RD	6.07-6.61	MD 260	CHESAPEAKE BEACH RD	NORTH BEACH TOWN LIMITS		H13	933	316	YES
FIELD REQUEST: CURB AND SIDEWALK ADDED TO WEST SIDE OF BAYSIDE RD: REINVENTORY											
NOTES: T/W CHGS SEE INV.											

REQUEST BY: ALAN DATE: 12/8/99

IMPR. NUMBER	ROAD NUMBER	ROAD NAME	MILEPT FROM/TO	FROM		TO		MAP NO.	COORDINATES X Y		PREV. INV.?
				ROAD NUMBER	ROAD NAME OR TERMINI	ROAD NUMBER	ROAD NAME OR TERMINI				
99-ST EX#3	MD 2 Y	(Mystic La)	0.00 - 0.02	MD 2	Solomons Island Rd	MD 2 S (No Name)		J 13	960	197	Y
FIELD REQUEST: Is there still a barricade on this road? -see inventory-											
NOTES: NOTE: BARRICADE AT 01 IS GONE, DIRECTIONAL X-OVER PREVENTS X-OVER TO MD 760. SEE INV + TIES											

REQUEST BY: WS DATE: 12-21-1999






1999 STATE IMPROVEMENTS
Request for Field Inventory
FIELD SHEET

IMPR. NUMBER	ROAD #	ROAD NAME	MILEPT	PERMIT NUMBER	LOCATION	MAP DESIGNATION		PREV. INV.?	REQUEST BY:	DATE:
						MAP NO.	COORDINATES X Y			
99-1-ST	MD 313	Greensboro Rd	25.96	CO-7007-98	at MD 480	F 16	1142 421		WS	11-29-1999
DESCRIPTION									Reconstruct 4 entrances, shoulder, and road	
NOTES:									ADD RTL'S 8.96 - 9.04 MD 480 & MD 313 25.86 - 25.96	

IMPR. NUMBER	ROAD #	ROAD NAME	MILEPT	PERMIT NUMBER	LOCATION	MAP DESIGNATION		PREV. INV.?	REQUEST BY:	DATE:
						MAP NO.	COORDINATES X Y			
DESCRIPTION-REASON										
NOTES:										

IMPR. NUMBER	ROAD #	ROAD NAME	MILEPT	PERMIT NUMBER	LOCATION	MAP DESIGNATION		PREV. INV.?	REQUEST BY:	DATE:
						MAP NO.	COORDINATES X Y			
DESCRIPTION-REASON										
NOTES:										

IMPR. NUMBER	ROAD #	ROAD NAME	MILEPT	PERMIT NUMBER	LOCATION	MAP DESIGNATION		PREV. INV.?	REQUEST BY:	DATE:
						MAP NO.	COORDINATES X Y			
DESCRIPTION-REASON										
NOTES:										




1999 STATE IMPROVEMENTS
Request for Field Inventory
FIELD SHEET

IMPR. NUMBER	ROAD #	ROAD NAME	MILEPT	PERMIT NUMBER	LOCATION	MAP DESIGNATION			PREV. INV.?	REQUEST BY:	DATE:
						MAP NO.	COORDINATES				
		X	Y								
99-1-ST	MD 26	Liberty Rd	12.32	CL-6682-98	0.36 mi east of Old Liberty Rd-CO 1333 (mp 11.96)	C 11	823	568			
DESCRIPTION										WS	11-29-1999
NOTES: T/W + L; (12.19 ^{MP} HARRIOTSVILLE RD #2)										See county improvements #'s: 99-5, 99-6, 99-7 (MD 26 is A/T for this improvement)	

IMPR. NUMBER	ROAD #	ROAD NAME	MILEPT	PERMIT NUMBER	LOCATION	MAP DESIGNATION			PREV. INV.?	REQUEST BY:	DATE:
						MAP NO.	COORDINATES				
		X	Y								
99-2-ST	MD 30	N. Main St	2.96	CL-7000-98	0.27 mi N of MD 482, E side of road, into North Carroll Farms	A 11	841	649			
DESCRIPTION-REASON										WS	11-30-1999
NOTES: @ 91 Empire Dr (A only into new development) nothing anywhere else.										(NOT COMPLETE RESEND W/2000 IMPROVEMENTS)	

IMPR. NUMBER	ROAD #	ROAD NAME	MILEPT	PERMIT NUMBER	LOCATION	MAP DESIGNATION			PREV. INV.?	REQUEST BY:	DATE:
						MAP NO.	COORDINATES				
		X	Y								
99-3-ST	MD 140	Baltimore Blvd	8.37	CL-6135-96	at Gorsuch Rd-CO 420	B 11	809	631			
DESCRIPTION-REASON										WS	11-30-1999
NOTES: T/W change										Intersection Reconstruction, See Contract #CL7845176 and county improvement # 99-8	

IMPR. NUMBER	ROAD #	ROAD NAME	MILEPT	PERMIT NUMBER	LOCATION	MAP DESIGNATION			PREV. INV.?	REQUEST BY:	DATE:
						MAP NO.	COORDINATES				
		X	Y								
99-4-ST	MD 808 A	S. Main St	1.08	CL-6811-98	0.02 mi N of Paradise La-MU 260 Mt Airy	C 10	755	560			
DESCRIPTION-REASON										WS	11-30-1999
NOTES: Lanes not done; A/T										New Accel/Decel lanes	




							MAP DESIGNATION			
IMPR. NUMBER	ROAD #	ROAD NAME	MILEPT	PERMIT NUMBER	LOCATION	MAP NO.	COORDINATES		PREV. INV.?	
							X	Y		
99-5-ST	MD 850 G	No name	0.76	CL-6598-97	0.30 miles E of Linton Rd CO 663	C 11	802	578		
DESCRIPTION-REASON construct public road -Gera Way- into Sumners Hollow									REQUEST BY: WS	DATE: 11-30-1999
NOTES: RD Signed Gera Way — Sign: CONSTRUCTION ENT NO TRESSPASSING										

IMPR. NUMBER	ROAD #	ROAD NAME	MILEPT	PERMIT NUMBER	LOCATION	MAP NO.	COORDINATES		PREV. INV.?	
							X	Y		
99-6-ST	MD 850 G H	Old Liberty Rd West	1.29	CL-6820-98	0.05 mi W of Jim Pickett Rd CO 920	C 11	800	582		
DESCRIPTION-REASON Construct public road -Red Cedar Ct- into Cedar Grove Subdivision									REQUEST BY: WS	DATE: 11-30-1999
NOTES: OP - DID NOT INV. Final Course NOT DOWN. Tied in TO MD850 H only Revised										

IMPR. NUMBER	ROAD #	ROAD NAME	MILEPT	PERMIT NUMBER	LOCATION	MAP NO.	COORDINATES		PREV. INV.?	
							X	Y		
DESCRIPTION-REASON									REQUEST BY:	DATE:
NOTES:										

IMPR. NUMBER	ROAD #	ROAD NAME	MILEPT	PERMIT NUMBER	LOCATION	MAP NO.	COORDINATES		PREV. INV.?	
							X	Y		
DESCRIPTION-REASON									REQUEST BY:	DATE:
NOTES:										



Request for Field Inventory

FIELD SHEET


IMPR. NUMBER	ROAD NUMBER	ROAD NAME	MILEPT FROM/TO	FROM		TO		MAP DESIGNATION			PREV. INV.?	
				ROAD NUMBER	ROAD NAME OR TERMINI	ROAD NUMBER	ROAD NAME OR TERMINI	MAP NO.	COORDINATES			
								X	Y			
99-7-ST	MD 140	Baltimore Blvd	7.56 - 9.62	CO 507	Leidy RD	MD 27	Manchester Rd	B 11	807	635		
FIELD REQUEST											REQUEST BY: WS	DATE: 11-30-1999

NOTES: CL7845176
Two changes; still under construction from 9041 to 9062; changes made to MD 97 @ MD 140

IMPR. NUMBER	ROAD NUMBER	ROAD NAME	MILEPT FROM/TO	FROM		TO		MAP DESIGNATION			PREV. INV.?	
				ROAD NUMBER	ROAD NAME OR TERMINI	ROAD NUMBER	ROAD NAME OR TERMINI	MAP NO.	COORDINATES			
								X	Y			
FIELD REQUEST											REQUEST BY:	DATE:
NOTES:												

IMPR. NUMBER	ROAD NUMBER	ROAD NAME	MILEPT FROM/TO	FROM		TO		MAP DESIGNATION			PREV. INV.?	
				ROAD NUMBER	ROAD NAME OR TERMINI	ROAD NUMBER	ROAD NAME OR TERMINI	MAP NO.	COORDINATES			
								X	Y			
FIELD REQUEST											REQUEST BY:	DATE:
NOTES:												

IMPR. NUMBER	ROAD NUMBER	ROAD NAME	MILEPT FROM/TO	FROM		TO		MAP DESIGNATION			PREV. INV.?	
				ROAD NUMBER	ROAD NAME OR TERMINI	ROAD NUMBER	ROAD NAME OR TERMINI	MAP NO.	COORDINATES			
								X	Y			
FIELD REQUEST											REQUEST BY:	DATE:
NOTES:												




1999 STATE IMPROVEMENTS
Request for Field Inventory
FIELD SHEET

IMPR. NUMBER	ROAD #	ROAD NAME	MILEPT	SIGNAL ID	LOCATION	MAP DESIGNATION		PREV. INV.?	REQUEST BY:	DATE:
						MAP NO.	COORDINATES X Y			
99-8-ST	MD 27	Manchester Rd	19.84 or 22.10	06002719.84 or 06002722.10	at MD 852 G (MP 19.84 and MP 22.10)	B 11	815 643			
DESCRIPTION New Traffic Signal									WS	11-30-1999
NOTES: Tie in TS and P/MT, T/W change										

IMPR. NUMBER	ROAD #	ROAD NAME	MILEPT	SIGNAL ID	LOCATION	MAP DESIGNATION		PREV. INV.?	REQUEST BY:	DATE:
						MAP NO.	COORDINATES X Y			
99-9-ST	MD 31	New Windsor Rd	10.12	6003110.12	at MD 140	B 11	798 642			
DESCRIPTION-REASON New Traffic signal									WS	11-30-1999
NOTES: T/L @ 10.12 Check mile point										

IMPR. NUMBER	ROAD #	ROAD NAME	MILEPT	SIGNAL ID	LOCATION	MAP DESIGNATION		PREV. INV.?	REQUEST BY:	DATE:
						MAP NO.	COORDINATES X Y			
DESCRIPTION-REASON										
NOTES:										

IMPR. NUMBER	ROAD #	ROAD NAME	MILEPT	SIGNAL ID	LOCATION	MAP DESIGNATION		PREV. INV.?	REQUEST BY:	DATE:
						MAP NO.	COORDINATES X Y			
DESCRIPTION-REASON										
NOTES:										



Request for Field Inventory

FIELD SHEET


IMPR. NUMBER	ROAD NUMBER	ROAD NAME	MILEPT FROM/TO	FROM		TO		MAP NO.	COORDINATES		PREV. INV.?	REQUEST BY:	DATE:
				ROAD NUMBER	ROAD NAME OR TERMINI	ROAD NUMBER	ROAD NAME OR TERMINI		X	Y			
99-1-ST	MD 213	AUGUSTINE HERMAN HWY	@18.75		04 MI S OF	MU 320	HOWARD ST	B 16	1128	647			
FIELD REQUEST: REHABILITATION & WIDENING @ STRUC#7052											AB	11-24-1999	
NOTES: MODIFY RTL TO WTL 18.85 - 18.88													
											CE-770-518-0		
											ELKTON 052		

IMPR. NUMBER	ROAD NUMBER	ROAD NAME	MILEPT FROM/TO	FROM		TO		MAP NO.	COORDINATES		PREV. INV.?	REQUEST BY:	DATE:
				ROAD NUMBER	ROAD NAME OR TERMINI	ROAD NUMBER	ROAD NAME OR TERMINI		X	Y			
99-2-ST	MD 273	TELEGRAPH RD	00.00 6.32	MD 274	QUEEN ST	MD 272	CHROME RD	A 15	1064	680			
FIELD REQUEST: RESURFACING & SAFETY IMPROVEMENTS											AB	11-24-1999	
NOTES: MAJOR T/W 2.00 - 2.22 MD 273 EXT. ACC/DEC.													
											CE-752-501-277		

IMPR. NUMBER	ROAD NUMBER	ROAD NAME	MILEPT FROM/TO	FROM		TO		MAP NO.	COORDINATES		PREV. INV.?	REQUEST BY:	DATE:
				ROAD NUMBER	ROAD NAME OR TERMINI	ROAD NUMBER	ROAD NAME OR TERMINI		X	Y			
FIELD REQUEST:													
NOTES:													

IMPR. NUMBER	ROAD NUMBER	ROAD NAME	MILEPT FROM/TO	FROM		TO		MAP NO.	COORDINATES		PREV. INV.?	REQUEST BY:	DATE:
				ROAD NUMBER	ROAD NAME OR TERMINI	ROAD NUMBER	ROAD NAME OR TERMINI		X	Y			
FIELD REQUEST:													
NOTES:													

Take Have De
Grace Municipals
(Harford Co) with
The Cecil Co.
Improvements.
See Alan or Werner
for details.



Request for Field Inventory

FIELD SHEET


IMPR. NUMBER	ROAD NUMBER	ROAD NAME	MILEPT FROM/TO	FROM		TO		MAP DESIGNATION			PREV. INV.?	REQUEST BY:	DATE:	
				ROAD NUMBER	ROAD NAME OR TERMINI	ROAD NUMBER	ROAD NAME OR TERMINI	MAP NO.	COORDINATES					
				X	Y									
99-1-ST	MD 213	AUGUSTINE HERMAN HWY	@18.75		.04 MI S OF	MU 320	HOWARD ST	B 16	1128	647				
FIELD REQUEST											REHABILITATION & WIDENING @ STRUC#7052	CE-770-518-0	AB	11-24-1999
NOTES:											ELKTON 052			
MODIFY RTL TO LTL 18.85 - 18.88														

IMPR. NUMBER	ROAD NUMBER	ROAD NAME	MILEPT FROM/TO	FROM		TO		MAP DESIGNATION			PREV. INV.?	REQUEST BY:	DATE:	
				ROAD NUMBER	ROAD NAME OR TERMINI	ROAD NUMBER	ROAD NAME OR TERMINI	MAP NO.	COORDINATES					
				X	Y									
99-2-ST	MD 273	TELEGRAPH RD	00.00 6.32	MD 274	QUEEN ST	MD 272	CHROME RD	A 15	1064	680				
FIELD REQUEST											RESURFACING & SAFETY IMPROVEMENTS	CE-752-501-277	AB	11-24-1999
NOTES:														
MINOR T/W 2.00 - 2.22 MD 273 EXT. ACC/DEC.														

IMPR. NUMBER	ROAD NUMBER	ROAD NAME	MILEPT FROM/TO	FROM		TO		MAP DESIGNATION			PREV. INV.?	REQUEST BY:	DATE:
				ROAD NUMBER	ROAD NAME OR TERMINI	ROAD NUMBER	ROAD NAME OR TERMINI	MAP NO.	COORDINATES				
				X	Y								
FIELD REQUEST													
NOTES:													

IMPR. NUMBER	ROAD NUMBER	ROAD NAME	MILEPT FROM/TO	FROM		TO		MAP DESIGNATION			PREV. INV.?	REQUEST BY:	DATE:
				ROAD NUMBER	ROAD NAME OR TERMINI	ROAD NUMBER	ROAD NAME OR TERMINI	MAP NO.	COORDINATES				
				X	Y								
FIELD REQUEST													
NOTES:													

Take Have De
Grace Municipals
(Harford Co) with
The Cecil Co.
Improvements,
See Alan or Werner
for details.



HIGHWAY INFORMATION SERVICES DIVISION

Permit Num	County	Rte Num	Milepoint	Map Num	Map Cord	Location
CE-4675-92	7	MD 272	10.19	B15	1097-639	.16 MI N OF SHADY BEACH RD

Description *TW MD 272 10.02 - 10.22* Reason *SNI (CHESAPEAKE CLUB DR.)*
 CONSTRUCT PUBLIC ST (CHESAPEAKE CLUB DR) INTO CHESAPEAKE CLUB NEW ROAD *2-10' F 0.29*

Permit Num	County	Rte Num	Milepoint	Map Num	Map Cord	Location
CE-6060-96	7	MD 781	0.25	A16	1140-652	.76 MI N OF US 40

Description *ROAD NOT FOUND* Reason
 CONSTRUCT PUBLIC ST (VIRGINIA DR) INTO TURNQUIST SUBDIVISION NEW ROAD (PROPOSED IN 1998, SPY GLASS DR)

Permit Num	County	Rte Num	Milepoint	Map Num	Map Cord	Location
CE-6477-97	7	MD 781	0.41	A16	1142-647	.76 MI N OF US 40

Description *SNI "SPY GLASS DR"* Reason
 CONSTRUCT PUBLIC ST (SPYGLASS DR) INTO PINE VALEY APARTMENTS NEW ROAD

Permit Num	County	Rte Num	Milepoint	Map Num	Map Cord	Location
CE-6667-98	7	MD 213	18.20	B16	1130-645	.12 MILE SOUTH OF US 40(18.32)

Description *MINOR TW 18.14 - 18.32 MD 213* Reason
 CONSTRUCT COMM. ENT. INTO ROYAL FARM STORE *ADD MODIFY TURNS* LANE CHANGE, ADD TURN LANES

Permit Num	County	Rte Num	Milepoint	Map Num	Map Cord	Location
CE-6701-98	7	US 40	1.76	B15	1070-635	.58 MILE EAST OF MD 222(1.18)


Description Reason *PROPOSED RD. FOUND @ MP 1.76 - NOT OPEN TO TRAFFIC - NO ACTIVE CONST. WORK RECENTLY ONLY FEATURE NOT RECORDED US 40 MP 1.36 - 2.03*
 CONSTRUCT ENTRANCE INTO WOODSIDE MOBILE HOME PARK NEW ROAD

Permit Num	County	Rte Num	Milepoint	Map Num	Map Cord	Location
CE-6724-98	7	US 40	8.62	A15	1090-650	.32 MILE EAST OF MD 272(8.30)

Description Reason *SNI "SYCAMORE DR"*
 CONSTRUCT PUBLIC STREET(SYCAMORE DRIVE) INTO TIMBERBROOK II NEW ROAD *FALL DIRECTIONAL ENT. @ 8.64 ACC/DEC LNS*

Permit Num	County	Rte Num	Milepoint	Map Num	Map Cord	Location
CE-6770-98	7	US 40	15.42	B16	1135-647	.10 MILE EAST OF WHITEHALL RD

Description *EXT. RTL 15.43 to 15.46* Reason
 CONSTRUCT ENTRANCE INTO AUTOZONE STORE *ADD E 15.44* ACCEL/DECEL LANES



HIGHWAY INFORMATION SERVICES DIVISION

Permit Num	County	Rte Num	Milepoint	Map Num	Map Cord	Location
CE-6911-98	7	US 40	16.50	B 16	1138-646	.08 MI EAST OF MELBOURNE BLVD CO 214 (PROP. FOOD LION SHOPPING CENT
<u>Description</u> TW SHD OUT LT 16.51 - 16.61						<u>Reason</u>
CONSTRUCT 2 FULLY CHANNELIZED ENTRANCES 16.51/16.61						SHOULDER CHANGES

Permit Num	County	Rte Num	Milepoint	Map Num	Map Cord	Location
CE-6928-98	7	US 222	1.34	A 14	1034-679	.033 MILES SOUTH OF OLD CONOWINGO RD CO 560
<u>Description</u> NEW TIE US 222 @ 1.31 ACC/DEC						<u>Reason</u>
1 ENTRANCE (BENJAMINS LANDING ROAD) TO SANDS CT, & HAZLETTE CT 1.29-1.33						NEW ENTRANCE ROAD TO 2 NEW ROADS


SANDS & HAZLETTE CTS
NOT SIGNED

Permit Num	County	Rte Num	Milepoint	Map Num	Map Cord	Location
CE-6968-98	7	MD 213	17.71	B 16	1131-642	.04 MILES NORTH OF WHITE HALL RD CO 211
<u>Description</u> RECONST. E @ 17.71 MINOR TW						<u>Reason</u> 17.6
CONSTRUCT 1 ENTRANCE, MODIFY SIGNAL, RESURFACE & RESTRIPE RD. 17.62-17.75						RESURFACING, ROAD IMPROVEMENTS

Permit Num	County	Rte Num	Milepoint	Map Num	Map Cord	Location
CE-7021-98	7	MD 213	15.69	B 16	1133-631	.08 MILES SOUTH OF LOCUST POINT RD CO 558
<u>Description</u> ADD E @ 15.71 MINOR TW 15.66-15.71						<u>Reason</u>
CONSTRUCT 1 ENTRANCE, EXTEND NB LEFT TURN LA, MILL PAVEMENT, RESTRIPE 15.91						ROAD IMPROVEMENTS, RESURFACING/RESTRIPE

Number of records: 11

640



HIGHWAY INFORMATION SERVICES DIVISION

SIGNALS FOR 1999 IMPROVEMENTS

12/14/1999

CHECK THESE SIGNALS FOR INTERSECTION CHANGES.
(FOR EXAMPLE: ACCEL/DECEL LANES OR TURN LANES.)

CO	ROUTE	MILE	MAP	COORD	LOCATION	DESCRIPTION
99-16 ST	MD 213	11.35?	B-16	1130-611	MD 213 (AUG HERMAN HWY) AND BOHEMIA H.S.	FLASHING TRAFFIC CONTROL SIGNAL
99-15 ST	MD 275	1.67	A15	1060-653	AT CRAIGTOWN RD	INSTALLATION OF NEW TRAFFIC CONTROL SIGNAL
99-17 ST	MD 281	1.78	A16	1140-653	@ DELANCY RD	MODIFICATION OF TRAFFIC SIGNAL(FULL SIGNAL?)

ADD FY @ MP 11.35¹ SCH 2A WRS @ 11.70


OP 575 DELETED NOW ENT. BOH. MANOR H.S.

FY @ 1.67

YES

Number of records: 3

99-17-ST EXT 1 TW/ADD LTL'S/RTL'S MD 781 0.78-1.01




IMPR. NUMBER	ROAD NUMBER	ROAD NAME	MILEPT FROM/TO	FROM		TO		MAP DESIGNATION			PREV. INV.?	REQUEST BY:	DATE:		
				ROAD NUMBER	ROAD NAME OR TERMINI	ROAD NUMBER	ROAD NAME OR TERMINI	MAP NO.	COORDINATES X Y						
99-ST-EX#1	MD 213	SINGERLY RD	23.03 25.94	CO 162	LEEDS RD	MD 273	TELEGRAPH RD	A 15	668	1122	YES				
FIELD REQUEST											AB	12-2-99			
NOTES: <i>AT</i>											RESURFACING			CONTRACT# UNKNOWN	

IMPR. NUMBER	ROAD NUMBER	ROAD NAME	MILEPT FROM/TO	FROM		TO		MAP DESIGNATION			PREV. INV.?	REQUEST BY:	DATE:		
				ROAD NUMBER	ROAD NAME OR TERMINI	ROAD NUMBER	ROAD NAME OR TERMINI	MAP NO.	COORDINATES X Y						
99-ST-EX#2	MD 274	JOSEPH BIGGS MEM HWY	2.96 7.17	CO 755	E OF POST RD	CO 574	OLD BAYVIEW RD	A 15	672	1075	YES				
FIELD REQUEST											AB	12-2-99			
NOTES: <i>MINOR TW ADD ACC/DEC LNS.</i>											RESURFACING			CONTRACT# UNKNOWN	

IMPR. NUMBER	ROAD NUMBER	ROAD NAME	MILEPT FROM/TO	FROM		TO		MAP DESIGNATION			PREV. INV.?	REQUEST BY:	DATE:		
				ROAD NUMBER	ROAD NAME OR TERMINI	ROAD NUMBER	ROAD NAME OR TERMINI	MAP NO.	COORDINATES X Y						
99-ST-EX#3	MD 276	JACOB TOME MEM HWY	6.10 6.36	US 1	RISING SUN BYPASS	CO 478	THRUWAY DR	A 15	682	1058	YES				
FIELD REQUEST											AB	12-2-99			
NOTES: <i>TW - "G" SHD'S NOW "I" 6.11 - 6.36</i>											RESURFACING			CONTRACT# UNKNOWN	

IMPR. NUMBER	ROAD NUMBER	ROAD NAME	MILEPT FROM/TO	FROM		TO		MAP DESIGNATION			PREV. INV.?	REQUEST BY:	DATE:		
				ROAD NUMBER	ROAD NAME OR TERMINI	ROAD NUMBER	ROAD NAME OR TERMINI	MAP NO.	COORDINATES X Y						
99-ST-EX#4	MD 282	CRYSTAL BEACH RD	0.00 6.27	CO 636	CRYSTAL BEACH RD		CORP LIMITS OF CECILTON	C 15	586	1092	YES				
FIELD REQUEST											AB	12-2-99			
NOTES:											RESURFACING			CONTRACT# UNKNOWN	



Request for Field Inventory


FIELD SHEET

IMPR. NUMBER	ROAD NUMBER	ROAD NAME	MILEPT FROM/TO	FROM		TO		MAP DESIGNATION			PREV. INV.?	REQUEST BY:	DATE:
				ROAD NUMBER	ROAD NAME OR TERMINI	ROAD NUMBER	ROAD NAME OR TERMINI	MAP NO.	COORDINATES				
									X	Y			
99-ST-EX#5	MD 310	CAYOTS CORNER RD	0.00 3.96	MD 213	AUGUSTINE HERMAN HWY		DELAWARE STATE LINE	B15 B16	1125	605	YES		
FIELD REQUEST: RESURFACING											AB	12-2-99	
NOTES: CONTRACT# UNKNOWN													

IMPR. NUMBER	ROAD NUMBER	ROAD NAME	MILEPT FROM/TO	FROM		TO		MAP DESIGNATION			PREV. INV.?	REQUEST BY:	DATE:
				ROAD NUMBER	ROAD NAME OR TERMINI	ROAD NUMBER	ROAD NAME OR TERMINI	MAP NO.	COORDINATES				
									X	Y			
99-ST-EX#6	MD 272	NORTH EAST RD	14.28- 14.60		N OF	CO 693	FOSTER LANE	A 15	1094	659	YES		
FIELD REQUEST: BAYVIEW E.S. & CECIL CC, CONSTRUCT ACCESS RD (BETWEEN MP 14.28 & 14.60)											AB	12-2-99	
NOTES: CONTRACT# UNKNOWN ACCESS RD DOES NOT TIE TO MD 272 - TIES TO EXISTING ENT. TO CCGOL.													

IMPR. NUMBER	ROAD NUMBER	ROAD NAME	MILEPT FROM/TO	FROM		TO		MAP DESIGNATION			PREV. INV.?	REQUEST BY:	DATE:
				ROAD NUMBER	ROAD NAME OR TERMINI	ROAD NUMBER	ROAD NAME OR TERMINI	MAP NO.	COORDINATES				
									X	Y			
99-ST-EX#7	MD 282	CRYSTAL BEACH RD	0.00- 12.43	CO 314	WHITE CRYSTAL BEACH RD		DELAWARE STATE LINE	C-15			YES		
FIELD REQUEST: MILLING & RESURFACING											AB	12-2-99	
NOTES: CE7755177													

IMPR. NUMBER	ROAD NUMBER	ROAD NAME	MILEPT FROM/TO	FROM		TO		MAP DESIGNATION			PREV. INV.?	REQUEST BY:	DATE:
				ROAD NUMBER	ROAD NAME OR TERMINI	ROAD NUMBER	ROAD NAME OR TERMINI	MAP NO.	COORDINATES				
									X	Y			
99-ST-EX#8	MD 276	JACOB TOME HWY	0.00-7.85	MD 222	MAIN ST	US 1	CONOWINGO RD	B14,A14, A15	1049	648	YES		
FIELD REQUEST: MILLING & RESURFACING											AB	12-2-99	
NOTES: TW 0.00 - 7.85 ADD ACC/DEC LNS VAR LOC.													




Request for Field Inventory

FIELD SHEET

IMPR. NUMBER	ROAD NUMBER	ROAD NAME	MILEPT FROM/TO	FROM		TO		MAP DESIGNATION			PREV. INV.?	REQUEST BY:	DATE:
				ROAD NUMBER	ROAD NAME OR TERMINI	ROAD NUMBER	ROAD NAME OR TERMINI	MAP NO.	COORDINATES				
									X	Y			
99-ST-EX#9	MD 274	JOSEPH BIGGS MEM HWY	0.00-7.35	MD 273	MAIN ST	MD 272	NORTHEAST RD	A-15	1064	680	YES	AB	12-2-99
FIELD REQUEST: MILLING & RESURFACING											AB	12-2-99	
NOTES: MINOR TW ADD ACC/DEC 0.00 - 7.35											CE7755177		

IMPR. NUMBER	ROAD NUMBER	ROAD NAME	MILEPT FROM/TO	FROM		TO		MAP DESIGNATION			PREV. INV.?	REQUEST BY:	DATE:
				ROAD NUMBER	ROAD NAME OR TERMINI	ROAD NUMBER	ROAD NAME OR TERMINI	MAP NO.	COORDINATES				
									X	Y			
99-ST-EX#10	IS 95		0.00-18.50		HARFORD CO LINE		DELAWARE ST LINE	B14	1052	637	Yes	AL	2/24/2000
FIELD REQUEST: LOCATE VMS SIGNS AND TMS CABINETS AND LOOPS/ NB AND SB											AL	2/24/2000	
NOTES: ADD VMS (RO) @ 7.90; 15.15 ADD VMS (LO) @ 12.23; 7.28 ADD ATR (RO) @ 4.89; 15.14 ADD ATR (LO) @ 12.24; 7.29 TW 8.64 - 9.50 I/C @ MD 272/I 95 W/C ADD C/D LNS 8.44 - 8.68; 9.44 - 9.50 ADD ACC LN DESC. 8.30 - 8.44											LOOPS & CAB @ SAME MI L&R (PROP'D LEFT 8.68 - 9.44)		



Request for Field Inventory


FIELD SHEET

IMPR. NUMBER	ROAD NUMBER	ROAD NAME	MILEPT FROM/TO	FROM		TO		MAP DESIGNATION			PREV. INV.?	REQUEST BY:	DATE:
				ROAD NUMBER	ROAD NAME OR TERMINI	ROAD NUMBER	ROAD NAME OR TERMINI	MAP NO.	COORDINATES				
									X	Y			
99-ST-EX#9	MD 274	JOSEPH BIGGS MEM HWY	0.00-7.35	MD 273	MAIN ST	MD 272	NORTHEAST RD	A-15	1064	680	YES		
FIELD REQUEST: MILLING & RESURFACING											AB	12-2-99	
NOTES: CE7755177													

IMPR. NUMBER	ROAD NUMBER	ROAD NAME	MILEPT FROM/TO	FROM		TO		MAP DESIGNATION			PREV. INV.?	REQUEST BY:	DATE:
				ROAD NUMBER	ROAD NAME OR TERMINI	ROAD NUMBER	ROAD NAME OR TERMINI	MAP NO.	COORDINATES				
									X	Y			
99-ST-EX#10	IS 95		0.00-18.50		HARFORD CO LINE		DELAWARE ST LINE	B14	1052	637	Yes		
FIELD REQUEST: LOCATE VMS SIGNS AND TMS CABINETS AND LOOPS/ NB AND SB											AL	2/2/2000	
NOTES:													

IMPR. NUMBER	ROAD NUMBER	ROAD NAME	MILEPT FROM/TO	FROM		TO		MAP DESIGNATION			PREV. INV.?	REQUEST BY:	DATE:
				ROAD NUMBER	ROAD NAME OR TERMINI	ROAD NUMBER	ROAD NAME OR TERMINI	MAP NO.	COORDINATES				
									X	Y			
99-ST-EX#11	IS 95		@ 9.00	MD 272	NORTH EAST RD			A15	1095	658	YES		
FIELD REQUEST: NEW INTERCHANGE? REINVENTORY AND TIE IN ALL RAMPS; LENGTH, TW; CHECK MD 272 FOR CHANGES;											AL	2/8/2000	
NOTES: THIS WAS NOT REPORTED AS A STATE CONTRACT; IT MAY BE A MTA PROJECT; REINVENTORY ALL AFFECTED ROUTES.													

MD 272/IS 95 I/C U/C - MD 272 TO BE DUAL 13.37-14.60 ALL RAMPS; STRUCTS. TO BE RELO/RECONSTR. NO USEFUL INV. CHANGES AT THIS TIME MD 272 13.37-14.60 ALL TEMP M.O.T. ROADWAY




1999 STATE IMPROVEMENTS
Request for Field Inventory
FIELD SHEET

IMPR. NUMBER	ROAD #	ROAD NAME	MILEPT	SIGNAL ID	LOCATION	MAP DESIGNATION			PREV. INV.?	REQUEST BY:	DATE:
						MAP NO.	COORDINATES X	COORDINATES Y			
99-14-ST	MD 275	PERRYLAWN DR	@1.67	7027501.67	CRAIGTOWN RD (CO 553)	A 15	1060	711	YES		
DESCRIPTION: INSTALLATION OF NEW TRAFFIC SIGNAL										AB	11/24/99
NOTES: FY SIG. @ MD 275 MP 1.67											

IMPR. NUMBER	ROAD #	ROAD NAME	MILEPT	SIGNAL ID	LOCATION	MAP DESIGNATION			PREV. INV.?	REQUEST BY:	DATE:
						MAP NO.	COORDINATES X	COORDINATES Y			
DESCRIPTION-REASON:											
NOTES:											

IMPR. NUMBER	ROAD #	ROAD NAME	MILEPT	SIGNAL ID	LOCATION	MAP DESIGNATION			PREV. INV.?	REQUEST BY:	DATE:
						MAP NO.	COORDINATES X	COORDINATES Y			
DESCRIPTION-REASON:											
NOTES:											

IMPR. NUMBER	ROAD #	ROAD NAME	MILEPT	SIGNAL ID	LOCATION	MAP DESIGNATION			PREV. INV.?	REQUEST BY:	DATE:
						MAP NO.	COORDINATES X	COORDINATES Y			
DESCRIPTION-REASON:											
NOTES:											



Request for Field Inventory


FIELD SHEET

IMPR. NUMBER	ROAD NUMBER	ROAD NAME	MILEPT FROM/TO	FROM		TO		MAP DESIGNATION			PREV. INV.?	REQUEST BY:	DATE:
				ROAD NUMBER	ROAD NAME OR TERMINI	ROAD NUMBER	ROAD NAME OR TERMINI	MAP NO.	COORDINATES				
									X	Y			
3/1/99 99-1-ST	MD 392	HARRISON FERRY RD	@7.33					H 16	1136	293		AB	11-29-1999
FIELD REQUEST												REPLACEMENT OF STRUC#9015 OVER MARSHY HOPE CREEK	
NOTES:												D-557-5-180	
A/T ON ROAD SURFACE - BRIDGE DECK 30' J, J-C													

IMPR. NUMBER	ROAD NUMBER	ROAD NAME	MILEPT FROM/TO	FROM		TO		MAP DESIGNATION			PREV. INV.?	REQUEST BY:	DATE:
				ROAD NUMBER	ROAD NAME OR TERMINI	ROAD NUMBER	ROAD NAME OR TERMINI	MAP NO.	COORDINATES				
									X	Y			
FIELD REQUEST													
NOTES:													

IMPR. NUMBER	ROAD NUMBER	ROAD NAME	MILEPT FROM/TO	FROM		TO		MAP DESIGNATION			PREV. INV.?	REQUEST BY:	DATE:
				ROAD NUMBER	ROAD NAME OR TERMINI	ROAD NUMBER	ROAD NAME OR TERMINI	MAP NO.	COORDINATES				
									X	Y			
FIELD REQUEST													
NOTES:													

IMPR. NUMBER	ROAD NUMBER	ROAD NAME	MILEPT FROM/TO	FROM		TO		MAP DESIGNATION			PREV. INV.?	REQUEST BY:	DATE:
				ROAD NUMBER	ROAD NAME OR TERMINI	ROAD NUMBER	ROAD NAME OR TERMINI	MAP NO.	COORDINATES				
									X	Y			
FIELD REQUEST													
NOTES:													



Request for Field Inventory


FIELD SHEET

IMPR. NUMBER	ROAD NUMBER	ROAD NAME	MILEPT FROM/TO	FROM		TO		MAP NO.	MAP DESIGNATION		PREV. INV.?	REQUEST BY:	DATE:			
				ROAD NUMBER	ROAD NAME OR TERMINI	ROAD NUMBER	ROAD NAME OR TERMINI		COORDINATES X	COORDINATES Y						
99-1-ST	MD 6	PORT TOBACCO	21.30 25.21	CO 133	POOR HOUSE RD	US 301	CRAIN HWY	I 11	787	245		AB	12-01-1999			
FIELD REQUEST												SAFETY & RESURFACING		CH-606-5-177	AB	12-01-1999
NOTES:												A/T RESURFACED BUT NO CHGS				

IMPR. NUMBER	ROAD NUMBER	ROAD NAME	MILEPT FROM/TO	FROM		TO		MAP NO.	MAP DESIGNATION		PREV. INV.?	REQUEST BY:	DATE:			
				ROAD NUMBER	ROAD NAME OR TERMINI	ROAD NUMBER	ROAD NAME OR TERMINI		COORDINATES X	COORDINATES Y						
99-2-ST	MD 5	LEONARDTOWN RD	.89-6.72		HUGHESVILLE	MD 488	LA PLATA RD	I 12	860	255		AB	12-01-1999			
FIELD REQUEST												SAFETY & RESURFACING		CH-607-5-177	AB	12-01-1999
NOTES:												A/T RESURFACING ON SBL - NO CHGS EXCEPT → (ADD TCRB RT. 5.27 - 5.39) SI				


IMPR. NUMBER	ROAD NUMBER	ROAD NAME	MILEPT FROM/TO	FROM		TO		MAP NO.	MAP DESIGNATION		PREV. INV.?	REQUEST BY:	DATE:			
				ROAD NUMBER	ROAD NAME OR TERMINI	ROAD NUMBER	ROAD NAME OR TERMINI		COORDINATES X	COORDINATES Y						
99-3-ST	US 301	CRAIN HWY	20.77 22.00	MD 925-A	BILLINGSLEY RD	CO 345	SMALLWOOD DR	I 11	818	277		AB	12-01-1999			
FIELD REQUEST												SAFETY & RESURFACING		CH-608-5-177	AB	12-01-1999
NOTES:												SBL RESURFACED - NO T/W CHG SI				

IMPR. NUMBER	ROAD NUMBER	ROAD NAME	MILEPT FROM/TO	FROM		TO		MAP NO.	MAP DESIGNATION		PREV. INV.?	REQUEST BY:	DATE:
				ROAD NUMBER	ROAD NAME OR TERMINI	ROAD NUMBER	ROAD NAME OR TERMINI		COORDINATES X	COORDINATES Y			
FIELD REQUEST													
NOTES:													



HIGHWAY INFORMATION SERVICES DIVISION


Permit Num	County	Rte Num	Milepoint	Map Num	Map Cord	Location
ST 994 CH-5702-95	8	US 301	18.12	H11	808-268	.45 MI NE OF TURKEY HILL RD - CO 470
Description	ADD TURN LANES FR MP 18.10-18.17			Reason	SIGNED "SHEPHERDS CREEK PL"	
CONSTRUCT A PVT ST (SHEPHERDS CREEK PLACE) INTO THE NEW LIFE WESLEYAN CH						NEW ROAD (UNDER CONSTRUCTION 1996)
ST 995 CH-6313-97	8	MD 5	2.93	I-12	859-259	.09 MI S OF GALLANT GREEN RD - CO 73
Description	TW+NEW ROAD ALREADY PICKED UP IN '98 IMP			Reason	SEE OP 995 IMP (98-3 ST)	
CONSTRUCT PUBLIC ST (PATERNOSTOR LA) INTO TRENTINO ESTATES SUBDIVISION						NEW ROAD
ST 996 CH-6318-97	8	MD 229	3.44	H-11	795-290	.57 MI N OF FOREST DR - CO 80A
Description	Already Picked up			Reason		
CONSTRUCT PUBLIC ST (SCENIC MEADOW ST) INTO PHILIPS MEADOW SUBDIVISION						NEW ROAD
ST 997 CH-6335-97	8	MD 5	10.45	H 11	834-285	@ NE CORNER OF MD 5 & MD 205 → NOW NE CORNER OF MD 5 BUS & MD 5
Description	Already Picked up			Reason		
CONSTRUCT ENTS INTO MIDDLETON TRACT						ACCEL/DECEL LANES
ST 998 CH-6503-97	8	MD 231	7.57 7.45	I-12	878-252	.95 MI E. OF TEAGUES POINT RD CO 80
Description	ADD TURN LANES MP 7.39-7.47			Reason	SNI (COLONIAL LA) GPS .00-17	
CONSTRUCT PUBLIC STREET(COLONIAL LA) INTO WOODLAWN MANOR SUBDIVISION						NEW ROAD
ST 999 CH-6545-97	8	MD 488	2.95	H11	823-260	@ HAWKINS GATE RD - CO 10A
Description	A/T NEW CURBS ALREADY PICKED UP			Reason		
RECONSTRUCT INTERSECTION						INTERSECTION RECONSTRUCTION
ST 1000 CH-6584-97	8	MD 925	0.58 0.41	H11	820-280	.66+- MILE SOUTH OF SMALLWOOD RD(CO 345)
Description	ALREADY PKED UP 2/4/99			Reason	SEE 98-16 ST OP 989	
CONSTRUCT PRIVATE STREET(MARYLAND WOODS COURT) INTO MD WOODS SUBDIVIS						NEW ROAD



HIGHWAY INFORMATION SERVICES DIVISION

Permit Num	County	Rte Num	Milepoint	Map Num	Map Cord	Location
CH-6798-98	8	MD 231	7.99	112	882-250	MD 231 .95 +- MILE WEST OF MAXWELL DR CO 1201
Description						Reason
ADD TURN LANE MP 7.94 - 8.03						UNSIGNED
CONSTRUCT PUBLIC STREET (KINGWOOD LANE) INTO BENEDICT PLANTATION						PROP RD @ MP 7.99
						NEW ROAD ACCEL/DECEL AND BYPASS LANES
Permit Num	County	Rte Num	Milepoint	Map Num	Map Cord	Location
CH-6949-98	8	MD 224	22.60	110		@ LACKEY HIGH SCHOOL, S SIDE OF CHICAMUXEN RD, 0.57 MI W OF MD 425
Description						Reason
23.22 62 NEW ENTRANCE AT 22.75						STILL UNDER CONSTRUCTION
CONSTR 1 NEW ENT + 1 BYPASS & 1 ACCEL LANE						NEW AUX LANES (SHOULDER WIDENING NO STRIPING YET)

Number of records: 9




1999 STATE IMPROVEMENTS
Request for Field Inventory
FIELD SHEET

IMPR. NUMBER	ROAD NUMBER	ROAD NAME	MILEPT FROM/TO	FROM		TO		MAP NO.	COORDINATES		PREV. INV.?	REQUEST BY:	DATE:
				ROAD NUMBER	ROAD NAME OR TERMINI	ROAD NUMBER	ROAD NAME OR TERMINI		X	Y			
99-ST EX#1	MD 227	BUMPY OAK RD	5.84-8.94	MD 224	LIVINGSTON RD	CO 398	PRESTON LA	I11	778	282	YES		
FIELD REQUEST: CHECK NAME; IS IT BUMPY OAK RD OR POMFREY RD?; SHERIFF DEPT. SAYS IT'S POMFREY RD.											AL	12/01/99	
NOTES: THE ONLY SIGNS ON MD 227 ARE: ① "LIVINGSTON RD" @ MP 5.84 DIRECTION OF SIGN DOES NOT INDICATE CORRECT NAMES AT 3 WAY INTERSECTION ② "POMFREY RD" SIGN AT MP 9.04 INDICATES NAME SHOULD BE POMFREY RD FROM MP 5.84-9.04 NOTE: THERE ARE NO OTHER NAMES PUTTED AT INTERSECTIONS OR ON MAILBOXES!													

IMPR. NUMBER	ROAD NUMBER	ROAD NAME	MILEPT FROM/TO	FROM		TO		MAP NO.	COORDINATES		PREV. INV.?	REQUEST BY:	DATE:
				ROAD NUMBER	ROAD NAME OR TERMINI	ROAD NUMBER	ROAD NAME OR TERMINI		X	Y			
99-ST EX#2	MD 231	PRINCE FREDERICK RD	9.11-9.87	OP 172	BLUEBIRD HILL PL	CO 84	BENEDICT AVE	I12	889	246	YES		
FIELD REQUEST: TIE IN PVT RD "SERENITY FARM RD": NO MILEPOINT ON INVENTORY											AL	12/01/99	
NOTES: MP 9.30 SI													

IMPR. NUMBER	ROAD NUMBER	ROAD NAME	MILEPT FROM/TO	FROM		TO		MAP NO.	COORDINATES		PREV. INV.?	REQUEST BY:	DATE:
				ROAD NUMBER	ROAD NAME OR TERMINI	ROAD NUMBER	ROAD NAME OR TERMINI		X	Y			
FIELD REQUEST:													
NOTES:													

IMPR. NUMBER	ROAD NUMBER	ROAD NAME	MILEPT FROM/TO	FROM		TO		MAP NO.	COORDINATES		PREV. INV.?	REQUEST BY:	DATE:
				ROAD NUMBER	ROAD NAME OR TERMINI	ROAD NUMBER	ROAD NAME OR TERMINI		X	Y			
FIELD REQUEST:													
NOTES:													



Request for Field Inventory


FIELD SHEET

IMPR. NUMBER	ROAD NUMBER	ROAD NAME	MILEPT FROM/TO	FROM		TO		MAP DESIGNATION			PREV. INV.?	REQUEST BY:	DATE:		
				ROAD NUMBER	ROAD NAME OR TERMINI	ROAD NUMBER	ROAD NAME OR TERMINI	MAP NO.	COORDINATES						
												X	Y		
99-1-ST	MD 550	JIMTOWN RD	11.67 12.92	CO 548	HESSONG BRIDGE RD	MD 77	ROCKY RIDGE RD	B 9 A 9	689	643		AB	12-07-1999		
FIELD REQUEST												RESURFACING AND SAFETY IMPROVEMENTS		FR2465177	
NOTES:												T/W CRG 20' E NOW 24' E SEE INV 25			

IMPR. NUMBER	ROAD NUMBER	ROAD NAME	MILEPT FROM/TO	FROM		TO		MAP DESIGNATION			PREV. INV.?	REQUEST BY:	DATE:		
				ROAD NUMBER	ROAD NAME OR TERMINI	ROAD NUMBER	ROAD NAME OR TERMINI	MAP NO.	COORDINATES						
												X	Y		
99-2-ST	MD 550	CHURCH ST	13.91 14.27	MU 400	WATER ST	MD 806-R	EMMITSBURG RD	A 9	684	652		AB	12-07-1999		
FIELD REQUEST												RESURFACING & SAFETY IMPROVEMENTS		FR2465177	
NOTES:												A/T		THURMONT-146	

IMPR. NUMBER	ROAD NUMBER	ROAD NAME	MILEPT FROM/TO	FROM		TO		MAP DESIGNATION			PREV. INV.?	REQUEST BY:	DATE:		
				ROAD NUMBER	ROAD NAME OR TERMINI	ROAD NUMBER	ROAD NAME OR TERMINI	MAP NO.	COORDINATES						
												X	Y		
99-3-ST	IS 70	EISENHOWER MEM HWY	0.00 3.29		WASHINGTON CO LINE		STRUC#10135	B8 B9	629	620		AB	12-07-1999		
FIELD REQUEST												RESURFACING, SAFETY, DRAINAGE IMPROVEMENTS		FR3065177	
NOTES:												RESURFACING COMPLETED ON STRUC#10135 IS AT GRINDSTONE RUN			
												NBL ONLY - NO RESURFACING ON EBL - BOTH SIDES A/T			

IMPR. NUMBER	ROAD NUMBER	ROAD NAME	MILEPT FROM/TO	FROM		TO		MAP DESIGNATION			PREV. INV.?	REQUEST BY:	DATE:		
				ROAD NUMBER	ROAD NAME OR TERMINI	ROAD NUMBER	ROAD NAME OR TERMINI	MAP NO.	COORDINATES						
												X	Y		
99-4-ST	MD 26	LIBERTY RD	@2.86		AT STRUC# 10026			C 9	699	590		AB	12-07-1999		
FIELD REQUEST												REPLACE BRIDGE AT ISRAEL CREEK		FR2625171	
NOTES:												A/T NEW BRIDGE BEING CONSTRUCTED NEXT TO OLD BRIDGE. MD 26 WILL BE RELOCATED. - STILL UNDER CONSTRUCTION.			




County Frederick 3/16/00

1999 ST Imps.
REQUEST FOR FIELD INVENTORY

Sheet 2 of 2

(1) Imp. Number	(2) Road Number	(3) Road Name	(4) General Limits of Inventory Required				(5) Map Designation			(6) Previous Inventory Attached?
			From		To		Map Name or Number	Coordinates		
			Rd. Number	Road Name or Terminal Description	Rd. Number	Road Name or Terminal Description		X	Y	
99-195T	MD 17	Potomac ST / Petersville Rd	MU 0040	W. B ST.			D-8	622	539	yes
Special Instructions: <u>MP .50-.58 SEE NEW INV.</u> <u>New Roundabout - Reinventory, GPS and Tie-in - Also Reinv. B ST., MD 17-A,</u> CONTRACT # <u>FR2795176</u>										
Petersville Rd MU 0340 and Maryland Ave, MU 0320. - Adjust Milepoints KP 1/24/00										
99-195T	MU 0320	MARYLAND AVE								
Special Instructions: <u>@ .00 TIE IN TO ROUNDABOUT - NO OTHER CHGS</u>										
99-195T	MU 0040	W. B ST.								
Special Instructions: <u>LENGTH CHG. NOW ENDS @ MP .41 AT TRAFFIC CIRCLE</u>										
99-195T	MD 17A									
Special Instructions: <u>LGTH CHG NOW 00-03 SEE INV.</u>										
99-195TA	MU	W. B ST.	MU 0310	MAPLE ST	MU 0340	PETERSVILLE RD	BRUNSWICK			
Special Instructions: <u>SNI (.00-.07) NOW ONE WAY (WAS PART OF MU 0040)</u>										
99-195TB	MU	E. B ST	MU 0310	MAPLE ST		2ND ST				
Special Instructions: <u>SNI (.00-.14) PARTLY ONE WAY (WAS PART OF MU 0040)</u>										
Special Instructions:										
Special Instructions:										



HIGHWAY INFORMATION SERVICES DIVISION

Access Permits for State Improvements

02/09/2000

Page 1 of 1

99-5 ST 3/22

Permit Num	County	Rte Num	Milepoint	Map Num	Map Cord	Location
F-7036-99	10	MD 17	18.34	B 9	640-607	0.11 MI N OF IS 70, W SIDE OF RD. OPPOSITE ENT TO MCDONALDS
Description		ADD LTL'S + RTL FROM MP 18.43-18.50		Reason		COM. ENT ALREADY PICKED UP. @ MP 18.47 ON LEFT
CONSTR 1 COMM ENT+ 580' OF AUX LANE AND NEW RD (EAGLE BAY DR)				NEW ROAD & AUX LANE		NO SIGN OF (EAGLE BAY DR)

99-6 ST 3/20

Permit Num	County	Rte Num	Milepoint	Map Num	Map Cord	Location
F-6898-98	10	MD 26	10.11	B 10	735-599	@ MD 31-NEW WINDSOR RD, N SIDE OF RD.
Description		NEW RD, TURN LANE ALREADY PICKED UP		Reason		NEW RD IS OP 780
CONSTR 1 25' PUBLIC ST (LIBERTY VILLAGE WAY) INTO LIBERTY VILLAGE COHOUSING		NEW ROAD		WRONG MAP LOCATION		

99-7 ST

Permit Num	County	Rte Num	Milepoint	Map Num	Map Cord	Location
F-6763-98	10	MD 80	4.83	D9	698-542	.08 MILE EAST OF THURSTON RD(4.75)
Description		A/T		Reason		
CONSTRUCT ENTRANCE INTO TEVIS OIL		ACCEL/DECEL LANES				

99-4 ST 3/15

Permit Num	County	Rte Num	Milepoint	Map Num	Map Cord	Location
F-6749-98	10	MD 85	8.80 8.35	C9	678-561	MD 85, SOUTH OF SHA DISTRICT 7 OFFICE
Description		T/W CHG 8.26-8.47		Reason		ACCEL DECEL LA WITH CURB
CONSTRUCT ENTRANCE INTO THE CENTER AT MONACACY		ACCEL/DECEL LANES				

99-9 ST 3/17


Permit Num	County	Rte Num	Milepoint	Map Num	Map Cord	Location
F-6768-98	10	MD 144 FA	3.52	C9	692-573	MD 144 FA .05+- MILE WEST OF BAILES LA MUN 0065
Description		T/W CHG MP 3.47-3.66		Reason		
CONSTRUCT NEW ENT. INTO AIRPORT INDUSTRIAL PARK		NEW ENT.		WRONG MAP LOC.		

99-10 ST

Permit Num	County	Rte Num	Milepoint	Map Num	Map Cord	Location
F-6731-98	10	MD 144 FA	3.66	C-9	690-573	250' EAST OF MONOCACY BLVD/ALSO CHECK MONACACY BLVD
Description		ACCEL/DECEL LANES MP 3.52-3.66		Reason		W.M.L.
CONSTRUCT CHANNELIZED ENTRANCE INTO SHEETZ		ACCEL/DECEL LANES				

99-18 ST 3/1

Permit Num	County	Rte Num	Milepoint	Map Num	Map Cord	Location
F-6956-98	10	US 40	2.62	B 9	640-613	@ INTERSECTION W/CHURCH HILL RD-CO 125
Description		US 40 A/T - T/W CHG CO 125 MP 1.23-1.45		Reason		
RECONSTR INTERSECTION		INTERSECTION RECONSTRUCTION				



HIGHWAY INFORMATION SERVICES DIVISION


SIGNALS FOR 1999 IMPROVEMENTS

12/17/1999

CHECK THESE SIGNALS FOR INTERSECTION CHANGES.
(FOR EXAMPLE: ACCEL/DECEL LANES OR TURN LANES.)

CO	ROUTE	MILE	MAP	COORD	LOCATION	DESCRIPTION
99-11 ST	MD 77	8.48	A 9	688-649	MP 8.55-8.57 @ EAST THURMONT ELEMENTARY SCHOOL	ADVANCED FLASHING SIGNAL
99-12 ST	MD 85	9.38	C9	685-563	AT SPECTRUM DR(NM CHG FR HEMITAGE DR)	MODIFICATION TO TRAFFIC SIGNAL
99-13 ST	MD 85	9.51	C-9	683-567	AT LOWES ENTRANCE T/W 9.38-9.55 SET INV	INSTALLATION OF NEW TRAFFIC SIGNAL
99-14 ST	MD 85	9.64	C-9	683-567	AT GROVE RD	MODIFICATION OF EXISTING TRAFFIC SIGNAL
99-15 ST	MD 144	1.35	C 9	701-569	@ CO 1475 SPRING RIDGE PKWY	TRAFFIC CONTROL SIGNAL
99-16 ST	MD 180	8.46	C9	650-617	AT LANDER RD, CO281 AND HOLTER RD, CO208	INSTALLATION OF NEW TRAFFIC SIGNAL
99-17 ST	MD 355	10.11	C 9	684-572	@ WALSER DR-MU 1525 (57) FREDERICK ADD TRAFFIC LIGHT	FULL COLOR TRAFFIC SIGNAL


Number of records: 7



Request for Field Inventory

FIELD SHEET

IMPR. NUMBER	ROAD NUMBER	ROAD NAME	MILEPT FROM/TO	FROM		TO		MAP DESIGNATION			PREV. INV.?	REQUEST BY:	DATE:
				ROAD NUMBER	ROAD NAME OR TERMINI	ROAD NUMBER	ROAD NAME OR TERMINI	MAP NO.	COORDINATES				
									X	Y			
99-ST-EX #5	MD 806 I		.30-.53+	CO 182	WILLOW RD		ROAD END	C9/B9	686	595	N		
FIELD REQUEST	ROAD STILL EXISTS. - T/W CH6 @ MP.53 FROM 20'6" (JSHO: UNDERMATH) TO 10' F/E AHEAD - SEE PHOTOS MD 806 I CURRENTLY ENDS @ CO 182; ACCORDING TO THE PLATS, IT SHOULD EXTEND .22 OR .23 MI. NORTH OF CO 182 THERE IS NO INVENTORY FOR THIS PART OF ROADWAY; PLEASE NOTE ANY SIGNS THAT EXIST; ALSO DIGITAL PHOTO OF SIGNS AND ROADWAY. IF ANY LAND OWNER DISPUTES YOUR CLAIM, SHOW THEM ENCLOSED PLATS; CALL OFFICE IF NEEDED SEE GPS / DIGITAL IMAGES - NO SIGN OF PROPERTY OWNER SIGN @ MP .31 SAYS "PRIVATE" "PROPERTY" KEEP OUT NO OTHER SIGNS OR MARKERS WERE VISIBLE											AL	2-17-2000



Request for Field Inventory


FIELD SHEET

IMPR. NUMBER	ROAD NUMBER	ROAD NAME	MILEPT FROM/TO	FROM		TO		MAP DESIGNATION			PREV. INV.?	REQUEST BY:	DATE:
				ROAD NUMBER	ROAD NAME OR TERMINI	ROAD NUMBER	ROAD NAME OR TERMINI	MAP NO.	COORDINATES				
									X	Y			
4/11 99-1 ST	US 50		0.00-2.08		W.VA STATE LINE	MD 219	GARRETT HWY	C1	95	550	YES		
FIELD REQUEST											AL	12/7/99	
NOTES: T/w /cnc map .00 - 2.44 SEE INV.													

IMPR. NUMBER	ROAD NUMBER	ROAD NAME	MILEPT FROM/TO	FROM		TO		MAP DESIGNATION			PREV. INV.?	REQUEST BY:	DATE:
				ROAD NUMBER	ROAD NAME OR TERMINI	ROAD NUMBER	ROAD NAME OR TERMINI	MAP NO.	COORDINATES				
									X	Y			
4/13 99-2 ST	MD 42	FRIENDSVILLE RD	7.38-15.06		STRUC#11054		PA. STATE LINE	A1	120	675	YES		
FIELD REQUEST											AL	12/7/99	
NOTES: RESURFACING A/T 15.06 2.38													

IMPR. NUMBER	ROAD NUMBER	ROAD NAME	MILEPT FROM/TO	FROM		TO		MAP DESIGNATION			PREV. INV.?	REQUEST BY:	DATE:
				ROAD NUMBER	ROAD NAME OR TERMINI	ROAD NUMBER	ROAD NAME OR TERMINI	MAP NO.	COORDINATES				
									X	Y			
FIELD REQUEST													
NOTES:													

IMPR. NUMBER	ROAD NUMBER	ROAD NAME	MILEPT FROM/TO	FROM		TO		MAP DESIGNATION			PREV. INV.?	REQUEST BY:	DATE:
				ROAD NUMBER	ROAD NAME OR TERMINI	ROAD NUMBER	ROAD NAME OR TERMINI	MAP NO.	COORDINATES				
									X	Y			
FIELD REQUEST													
NOTES:													



1999 STATE IMPROVEMENTS
Request for Field Inventory
FIELD SHEET


IMPR. NUMBER	ROAD NUMBER	ROAD NAME	MILEPT FROM/TO	FROM		TO		MAP DESIGNATION			PREV. INV.?	REQUEST BY:	DATE:
				ROAD NUMBER	ROAD NAME OR TERMINI	ROAD NUMBER	ROAD NAME OR TERMINI	MAP NO.	COORDINATES				
									X	Y			
99-ST EX#1	MD 669	SPRINGS RD	0.00-1.69	US 40 AL	MAIN ST		PA. STATE LINE	A2	686	191	YES		
FIELD REQUEST: RESURFACING											AL	12/7/99	
NOTES: FROM CTP BOOK; NO CONTRACT NUMBER													

A/T

IMPR. NUMBER	ROAD NUMBER	ROAD NAME	MILEPT FROM/TO	FROM		TO		MAP DESIGNATION			PREV. INV.?	REQUEST BY:	DATE:
				ROAD NUMBER	ROAD NAME OR TERMINI	ROAD NUMBER	ROAD NAME OR TERMINI	MAP NO.	COORDINATES				
									X	Y			
99-ST EX#2	MD 39	OAK ST	5.65-6.22		CORP LMITS OAKLAND	US 219	THIRD ST	C1	118	584	YES		
FIELD REQUEST: CONSTRUCT SIDEWALKS, GEOMETRIC IMPROVEMENTS AT US 219											AL	12/7/99	
NOTES: ADD ZML'S MP 6.15-6.19 NO OTHER CHGS - INTERSECTION RECONSTRUCTED GA6025176 NEW FOR BUSINESS													

IMPR. NUMBER	ROAD NUMBER	ROAD NAME	MILEPT FROM/TO	FROM		TO		MAP DESIGNATION			PREV. INV.?	REQUEST BY:	DATE:
				ROAD NUMBER	ROAD NAME OR TERMINI	ROAD NUMBER	ROAD NAME OR TERMINI	MAP NO.	COORDINATES				
									X	Y			
FIELD REQUEST:													
NOTES:													

IMPR. NUMBER	ROAD NUMBER	ROAD NAME	MILEPT FROM/TO	FROM		TO		MAP DESIGNATION			PREV. INV.?	REQUEST BY:	DATE:
				ROAD NUMBER	ROAD NAME OR TERMINI	ROAD NUMBER	ROAD NAME OR TERMINI	MAP NO.	COORDINATES				
									X	Y			
FIELD REQUEST:													
NOTES:													



HIGHWAY INFORMATION SERVICES DIVISION


Permit Num	County	Rte Num	Milepoint	Map Num	Map Cord	Location
9/11 99-3 ST	G-6660-98	11	MD 135	1.55 1.58	C1	130-580 .08 MILE EAST OF MD 560(1.47)
Description						Reason
A/T NO AC/DC LANES CONSTRUCT ENTRANCE INTO NU FINISH AUTO BODY & BECKMANS VARIETY						ACCEL/DECEL LANES

Permit Num	County	Rte Num	Milepoint	Map Num	Map Cord	Location
11/12 99-4 ST	G-6550-97	11	US 219	20.32	B1	141-616 .76 MI N OF GLENDALE RD(CO 163)
Description						Reason
NEW CURBED ENTS NO RTU'S CONSTRUCT ENTS INTO LAKESIDE RECREATION BUILDING						A/T ACCEL/DECEL LANE(NOT BUILT IN 1998)

X *ALSO: GPS CO 73
Fox Den Rd (NOT ON MAP)

Permit Num	County	Rte Num	Milepoint	Map Num	Map Cord	Location
4/13 99-5 ST	G-6900-98	11	US 219	28.23	A 1	140-650 0.08 MI S OF SPEAR RD-CO 173, W SIDE OF RD. (MARLIN SAVAGE RD)
Description						Reason
ACCEL DECEL 28.22-28.27 RECONSTR 125' WIDE PUBLIC ST INTO VALLEY VIEW SUBDIVISION						(.00-.72) 12'S, 12'E SNI ↗ RECONSTRUCTED ROAD, NOW PUBLIC? IF SO, Please INV ? GPS as OP

Number of records: 3



HIGHWAY INFORMATION SERVICES DIVISION

SIGNALS FOR 1999 IMPROVEMENTS


12/07/1999

CHECK THESE SIGNALS FOR INTERSECTION CHANGES.
(FOR EXAMPLE: ACCEL/DECEL LANES OR TURN LANES.)

99-6 ST

CO	ROUTE	MILE	MAP	COORD	LOCATION	DESCRIPTION
11	MD 135	0.00	C-1	121-580	AT US 219	MODIFICATION OF EXISTING TRAFFIC SIGNAL ANY T/W Changes?

Number of records: 1 MD 135 A/T
 MS 219 ADD LTL'S, RTC MP 10.93-11.00 ADD ENT @ 10.98
 MD 219 A/T




1999 STATE IMPROVEMENTS
Request for Field Inventory
FIELD SHEET

IMPR. NUMBER	ROAD NUMBER	ROAD NAME	MILEPT FROM/TO	FROM		TO		MAP DESIGNATION			PREV. INV.?	REQUEST BY:	DATE:
				ROAD NUMBER	ROAD NAME OR TERMINI	ROAD NUMBER	ROAD NAME OR TERMINI	MAP NO.	COORDINATES X Y				
99-1-ST	MD 23	East-West Hwy	3.85 - 6.69	CO 60	High Point Rd	MD 165	Baldwin Mill Rd	B 13	963	632		WS	12-07-1999
FIELD REQUEST											Safety and Resurfacing		
NOTES:											HA1445177		
WIDEN RTL 6.65 to 6.69 & EXT. RTL & ACC. 3.83 to 3.88													

IMPR. NUMBER	ROAD NUMBER	ROAD NAME	MILEPT FROM/TO	FROM		TO		MAP DESIGNATION			PREV. INV.?	REQUEST BY:	DATE:
				ROAD NUMBER	ROAD NAME OR TERMINI	ROAD NUMBER	ROAD NAME OR TERMINI	MAP NO.	COORDINATES X Y				
99-2-ST	MD 136	Whiteford Rd	at 12.65		Dublin Elem. School			A 14	1007	660		WS	12-07-1999
FIELD REQUEST											Reconstruct: grind, widen, resurface		
NOTES:											HA1765176		
TW 12.61-12.72													

IMPR. NUMBER	ROAD NUMBER	ROAD NAME	MILEPT FROM/TO	FROM		TO		MAP DESIGNATION			PREV. INV.?	REQUEST BY:	DATE:
				ROAD NUMBER	ROAD NAME OR TERMINI	ROAD NUMBER	ROAD NAME OR TERMINI	MAP NO.	COORDINATES X Y				
99-3-ST	MD 623	Flintville Rd	4.60 - 4.67		Struc. Over Broad Creek			A 14	1011	680		WS	12-07-1999
FIELD REQUEST											Replace bridge #12052 over Broad Creek		
NOTES:											HA9585180		
MINOR TW 4.53 - 4.76													

IMPR. NUMBER	ROAD NUMBER	ROAD NAME	MILEPT FROM/TO	FROM		TO		MAP DESIGNATION			PREV. INV.?	REQUEST BY:	DATE:
				ROAD NUMBER	ROAD NAME OR TERMINI	ROAD NUMBER	ROAD NAME OR TERMINI	MAP NO.	COORDINATES X Y				
99-4-ST	MD 924	Main St/S Bond St	5.45 - 6.02	US 1 BU	Baltimore Pike	US 1 BU	Broadway	B 13	985	620		WS	12-07-1999
FIELD REQUEST											Safety improvements and Resurfacing		
NOTES:											HA1265184		
BOND ST MD924 SB 0.00-0.78 TW / MD 924 5.91-6.02 T/L @ 5.92 & 5.94													



Request for Field Inventory

FIELD SHEET


IMPR. NUMBER	ROAD NUMBER	ROAD NAME	MILEPT FROM/TO	FROM		TO		MAP DESIGNATION			PREV. INV.?	REQUEST BY:	DATE:
				ROAD NUMBER	ROAD NAME OR TERMINI	ROAD NUMBER	ROAD NAME OR TERMINI	MAP NO.	COORDINATES X Y				
99-ST-EX#1	MD 17	WOLFVILLE RD	24.78 29.49		MIDDLE CREEK STRUC#10067		WASHINGTON CO LINE	A9 B9	650	633	Y		
FIELD REQUEST: A/T RESURFACING												AB	12-07-1999
NOTES: ROAD RESURFACED - NO CHANGES												CONTRACT# UNKNOWN	

IMPR. NUMBER	ROAD NUMBER	ROAD NAME	MILEPT FROM/TO	FROM		TO		MAP DESIGNATION			PREV. INV.?	REQUEST BY:	DATE:
				ROAD NUMBER	ROAD NAME OR TERMINI	ROAD NUMBER	ROAD NAME OR TERMINI	MAP NO.	COORDINATES X Y				
99-ST-EX#2	MD 26	LIBERTY RD	0.00 2.00		CATOCTIN MOUNTAIN HWY		MONOCACY RIV STRUC#10025	C 9	687	588	Y		
FIELD REQUEST: RESURFACING												AB	12-07-1999
NOTES: MINOR T/W CHGS .00-2.00 / 00-73 SB OUTOF-SIGHT LA.												CONTRACT# UNKNOWN	

IMPR. NUMBER	ROAD NUMBER	ROAD NAME	MILEPT FROM/TO	FROM		TO		MAP DESIGNATION			PREV. INV.?	REQUEST BY:	DATE:
				ROAD NUMBER	ROAD NAME OR TERMINI	ROAD NUMBER	ROAD NAME OR TERMINI	MAP NO.	COORDINATES X Y				
99-ST-EX#3	MD 355	URBANA PIKE			RD ? AT TABLER RUN			C 9	695	548			
FIELD REQUEST: DRAINAGE IMPROVEMENTS @ TABLER RUN												AB	12-07-1999
NOTES: TABLER RD-CO 364, IS MP 5.14. TABLER RUN IS IMMEDIATELY SOUTH.												CONTRACT# UNKNOWN	
A/T NO CHG TO ROAD SURFACE - REPAIR/REPLACEMENT OF BOX CULVERT													

IMPR. NUMBER	ROAD NUMBER	ROAD NAME	MILEPT FROM/TO	FROM		TO		MAP DESIGNATION			PREV. INV.?	REQUEST BY:	DATE:
				ROAD NUMBER	ROAD NAME OR TERMINI	ROAD NUMBER	ROAD NAME OR TERMINI	MAP NO.	COORDINATES X Y				
99-ST-EX#4	OP 823	(GUILFORD RD)	0.20 - end	CO 1693	GUILFORD RD	CO 324	NEW DESIGN RD	C9	682	569	Y		
FIELD REQUEST: SEC INV. T/m chg CO 324 CLOSED FOR RECONSTRUCTION OF BRIDGE OVER I-70 @												WS	12-17-1999
NOTES: Does this road connect with CO 324-New Design Rd, Inv, Tie in, GPS MP 10.70 -												Under construction as of 02/02/1999	
EXT .20-.62 EXT CO 1176 EXT MP .36-.38 SEC INV													

17 ST
17 CO
20 MV



HIGHWAY INFORMATION SERVICES DIVISION

99-5 ST

Permit Num	County	Rte Num	Milepoint	Map Num	Map Cord	Location
H-6359-97	12	MD 7	3.98	C 14	995-647	.19 MI W OF EDGEWOOD RD
Description						Reason
<i>A/T</i>						ACCEL/DECEL LANES, BYPASS LANE

99-6 ST

Permit Num	County	Rte Num	Milepoint	Map Num	Map Cord	Location
H-6686-98	12	MD 22	5.67	B14	1013-629	.13+- MILE EAST OF MD 155(ALSO CHECK FOR ENT ON MD 155)
Description						Reason
CONSTRUCT ENT INTO ROYAL FARM STORE						ACCEL/DECEL LANES <i>5.58-5.62</i>
<i>EXT. EXISTING RTL</i>						

99-7 ST

Permit Num	County	Rte Num	Milepoint	Map Num	Map Cord	Location
H-6899-98	12	MD 22	0.08	B 13	983-621	@ BARNES ST (MU 0050 BEL AIR 7), S SIDE OF RD. INTO WP MALONEY OFFICE
Description						Reason
CONSTRUCT BASE WIDENING, & RECONSTRUCT CURB RADII/SIDEWALKS						ROAD WIDENING ON MD 22 & BARNES ST
<i>T/W Change</i>						

99-8 ST

Permit Num	County	Rte Num	Milepoint	Map Num	Map Cord	Location
H-6780-98	12	MD 24	11.98	B13	976-630	.06+- MILE NORTH OF FOREST VALLEY DRIVE(CO 1028)
Description						Reason
CONSTRUCT ENT INTO FOREST VALLEY STATION						ACCEL/DECEL LANES <i>CLT 11.81-11.92</i>
<i>CHANGE PNT MED TO</i>						

99-9 ST

Permit Num	County	Rte Num	Milepoint	Map Num	Map Cord	Location
H-5753-95	12	MD 152	0.98	C14	991-576	@ TRIMBLE RD CO 507
Description						Reason
RECONSTRUCT INTERSECTION						INTERSECTION RECONSTRUCTION
<i>MD 152 A/T</i>						
<i>NEW T.L. @ MP 1.80 CO 507</i>						

99-10 ST

Permit Num	County	Rte Num	Milepoint	Map Num	Map Cord	Location
H-6658-98	12	MD 155	1.94	B14	1020-635	.06+- MILE WEST OF LOCUST HILL DRIVE(CO 1707)
Description						Reason
CONSTRUCT ENT INTO THE HELPING HANDS MINISTRIES						ACCEL/DECEL LANES <i>1.84-1.93</i>
<i>ADD</i>						

99-11 ST

Permit Num	County	Rte Num	Milepoint	Map Num	Map Cord	Location
H-6973-98	12	MD 159	3.44	B 14	1026-600	0.15 MI S OF ADVANTAGE WAY (CO 1982), E SIDE OF RD INTO INLAND IND. PAR
Description						Reason
CONSTRUCT 1 COMMERCIAL ENT, BASE WIDENING + CURB/GUTTER						INCREASED ROAD WIDTH
<i>SNI # 4df6</i>						<i>TW 3.40-3.65</i>
<i>ADD DIVIDED, CLT</i>						

ADD RTL(A) 3.42-3.44
E @ 3.44

DEL RTL(D) 3.59-3.64

117

HIGHWAY INFORMATION SERVICES DIVISION

Access Permits for State Improvements

12/07/1999

Page 2 of 3

99-12 ST

Permit Num	County	Rte Num	Milepoint	Map Num	Map Cord	Location
H-6677-98	12	MD 165	1.92	B13	949-621	.02 MILE SOUTH OF GREEN RD(CO 53)
Description						Reason
RECONSTRUCT GREEN ROAD INTERSECTION						Ac/Dc Lanes 1.89-1.94 ROAD RECONSTRUCTION, ACCEL/DECEL LANES

99-13 ST

Permit Num	County	Rte Num	Milepoint	Map Num	Map Cord	Location
H-6695-98	12	MD 165	5.99	B13	948-642	.47+- MILE NORTH OF MD 23(MP 5.52)
Description						Reason
CONSTRUCT PUBLIC STREET(CENTENNIAL OAKS DRIVE) INTO CENTENNIAL OAKS SUBD						NEW ROAD 3 NEW INV.

99-14 ST

Permit Num	County	Rte Num	Milepoint	Map Num	Map Cord	Location
H-6467-97	12	MD 543	9.65	B14	987-633	.21 MI M OF FOUNTAIN GREEN
Description						Reason
CONSTRUCT PUBLIC ST (SADDLEBACK WAY) INTO VINEYARD OAK NORTH SUBDIVISION						NEW ROAD (PROPOSED IN 1998) SEE Co Imp 64-99

99-15 ST

Permit Num	County	Rte Num	Milepoint	Map Num	Map Cord	Location
H-6582-97	12	MD 543	9.98	B 13	985-636	.45 MI S OF US 1
Description						Reason
CONSTRUCT PUBLIC ST (ENTERPRISE CT) INTO WYNDEMEDE CORPORATE CENTER						NEW ROAD,ACCEL/DECEL LANES(PROPOSED IN 1998) SEE Co Imp 8-99

99-16 ST


Permit Num	County	Rte Num	Milepoint	Map Num	Map Cord	Location
H-7108-99	12	MD 755	0.59	C 14	1000-580	@ WILLOUGHBY BEACH RD (CO 522), W SIDE OF RD INTO 7-11 STORE
Description						Reason
CONSTRUCT 1 COMMERCIAL ENT + DECEL LANE						NEW T/L 'E MD 755 ROAD WIDENING/AUX LANE MP 0.55-0.62 NEW E CO 522 @ MP 0.34

99-17 ST

Permit Num	County	Rte Num	Milepoint	Map Num	Map Cord	Location
H-6436-97	12	US 1 BU	1.65	B13	980-615	13 SOUTH OF TOLLGATE RD(CO 226)
Description						Reason
CONST 2 ENTS & RECONST EXISTING ENT INTO SALVO AUTOPARTS AND GOODWILL IND						ACCEL/DECEL > 330'

99-18 ST

Permit Num	County	Rte Num	Milepoint	Map Num	Map Cord	Location
H-6583-97	12	US 40	0.56	C13B	980-581	.39+- EAST OF JOPPA FARM ROAD(CO 508)
Description						Reason
CONSTRUCT ENT INTO GREEN HILL CENTER						ENT. ' NEW ACCEL 0.62-0.67 ACCEL/DECEL LANES DECEL PROP'D (LOANW/IN)



HIGHWAY INFORMATION SERVICES DIVISION

99-19 ST

Permit Num	County	Rte Num	Milepoint	Map Num	Map Cord	Location
H-6459-97	12	US 40	1.84	C14	997-583	.28 WEST OF MOUNTAIN RD
<u>Description</u>						<u>Reason</u>
CONST RIGHT TURN DIRECTIONAL ENT INTO RECREATIONAL VEHICLE SALES LOT						AC/DC LANES > 250'

TW 2.12 - 2.44 WBR
ADD E@ 2.43

99-20 ST

Permit Num	County	Rte Num	Milepoint	Map Num	Map Cord	Location
H-6371-97	12	US 40	6.59	C14	1009-593	OPPOSITE B & O RD-CO 459
<u>Description</u>						<u>Reason</u>
CONSTRUCT PUBLIC ST (SEARAY CT) INTO LONG BAR HARBOR SUBDIVISION						NEW ROAD

SNI "SEARAY CT" 30' I JC-C 0.23

99-21 ST

Permit Num	County	Rte Num	Milepoint	Map Num	Map Cord	Location
H-6531-97	12	US 40	8.40	B14	1015-596	.13 MI W OF MD 543
<u>Description</u>						<u>Reason</u>
RECONSTRUC PUBLIC ST (BATA BLVD (FORMERLY BELCAMP RD))						ROAD RECONSTRUCTION (NOT DONE DURING 1998 RE-INV)

SNI 2-99-CO

99-22 ST

Permit Num	County	Rte Num	Milepoint	Map Num	Map Cord	Location
H-6541-97	12	US 40	8.50	B14	1016-596	@ MD 543/ WB MEDIAN SIDE OF US 40
<u>Description</u>						<u>Reason</u>
EXTEND LEFT TURN LANE FROM US 40 TO MD 543						EXTENDED LEFT TURN LANE (NOT DONE DURING 1998 RE-INV)


T/L A/T

99-23 ST

Permit Num	County	Rte Num	Milepoint	Map Num	Map Cord	Location
H-6542-97	12	US 40	9.90	B14	1023-604	@ SPESUTIA RD-CO 426
<u>Description</u>						<u>Reason</u>
CONSTRUCT DECEL LANE						NEW DECEL LANE (NOT DONE DURING 1998 ST RE-INV)

EXT. DECEL FROM 9.89-9.86

Number of records: 19



HIGHWAY INFORMATION SERVICES DIVISION

SIGNALS FOR 1999 IMPROVEMENTS


12/07/1999

CHECK THESE SIGNALS FOR INTERSECTION CHANGES.
(FOR EXAMPLE: ACCEL/DECEL LANES OR TURN LANES.)

CO	ROUTE	MILE	MAP	COORD	LOCATION	DESCRIPTION
12	MD 155	7.63	B 14	1048-631	CANVAS BACK DRIVE-OP 1602	NEW TRAFFIC SIGNAL
12	MD 165	14.00	A 13	969-672	@ NORTH HARFORD MIDDLE SCHOOL	NEW FLASHING SIGNAL

Number of records: 2

99-24 ST
94-25 ST
@MP 14.00 & SCH ZONE LTS @ 13.88 & 14.49



HISD: DATABASE MANAGEMENT SECTION

CODE SHEET

COUNTY: Howard


STATE
 COUNTY
 MUNICIPAL

CHECK: 19 99 IMPROVEMENTS
 19 _____ RE-INVENTORY
 MISC. FILE UPDATES

SHEET 1 OF _____

IMP NUM	ROUTE NUMBER	CODE			REASON	CODED			IMP NUM	ROUTE NUMBER	CODE			REASON	CODED		
		I	M	H		I	M	H			I	M	H		I	M	H
99-1 ST	MD 32	✓		✓	T/W changes 10.45-18.96	✓		✓	99-15 ST	MD 108	✓		✓	Add TL @ 4.49, RTL	✓		✓
99-2 ST	MD 103	✓		✓	T/W changes 5.13-7.44	✓		✓	99-16 ST	MD 108	✓			Add TL @ 8.98	✓		
99-3 ST	MD 97	✓	✓	✓	add Turn Lane 1.71-1.82	✓	✓	✓	99-17 ST	MD 100 V	✓			add Fy on Ramp 7 @ .13	✓		
"	CO 2464	✓	✓	✓	Remove spur @ .01	✓	✓	✓	99-18 ST	MD 100	✓			add FY @ 1.55	✓		
99-4 ST	US 40	✓		✓	T/W change 16.17-16.45	✓		✓	99-20 ST	MD 216	✓			add TL @ .64	✓		
99-5 ST	MD 103				No change				99-5T Ex #1	MD 175	✓		✓	TL extension, ^{under const. @} Snowden River Pkwy.	✓		✓
99-6 ST	US 40	✓		✓	T/W change 19.69-19.84	✓		✓	99-5T Ex #2	US 1				A/T (sidewalk const)			
99-7 ST	MD 108	✓			^{Rewritten} Minor changes, no DB change	✓			99-5T Ex #3	MD 103				A/T (sidewalk const)			
99-19 ST	MD 108	✓	✓	✓	^{Rewritten} Minor T/W changes 14.48-78	✓	✓	✓	99-5T Ex #4	MD 216	✓		✓	T/W change 0.00-0.19	✓		✓
99-9 ST	MD 108	✓			^{Rewritten} A/T work not done - next year	✓											
"	MD 108	✓			Recode MD 108 INV. Re-written												
"	—	✓		✓	Various T/W changes.	✓		✓									
99-8 ST	US 1	✓		✓	RTL 9.77-9.86	✓		✓									
99-10 ST	MD 108				Road Proposed - no change												
99-11 ST	MD 108				A/T - no change												
99-13 ST	US 1	✓		✓	add RTL 6.51-6.53	✓		✓									
99-12 ST	MD 97	✓		✓	T/W changes 4.59-4.94	✓		✓									
99-14 ST	MD 32	✓			Add TL @ 19.36 & 19.66	✓											

CODE BY: **I**NVENTORY, TIE-INS, MAP UPDATE
MASTER FILE UPDATE
HPMS UPDATE



Request for Field Inventory


FIELD SHEET

IMPR. NUMBER	ROAD NUMBER	ROAD NAME	MILEPT FROM/TO	FROM		TO		MAP DESIGNATION			PREV. INV.?	REQUEST BY:	DATE:						
				ROAD NUMBER	ROAD NAME OR TERMINI	ROAD NUMBER	ROAD NAME OR TERMINI	MAP NO.	COORDINATES										
												X	Y						
3/1 99-1-ST	MD 32	SYKESVILLE RD	10.45 12.92	W OF MD 108	CLARKSVILLE RD	CO 81	W OF LINDEN CHURCH RD	D 11 D D 11 C		815	500								
FIELD REQUEST												RESURFACING AND SAFETY IMPROVEMENTS		HO7715177	AB	12-08-1999			
NOTES:												T/w changes; Re TTS's		No maint. date					

IMPR. NUMBER	ROAD NUMBER	ROAD NAME	MILEPT FROM/TO	FROM		TO		MAP DESIGNATION			PREV. INV.?	REQUEST BY:	DATE:						
				ROAD NUMBER	ROAD NAME OR TERMINI	ROAD NUMBER	ROAD NAME OR TERMINI	MAP NO.	COORDINATES										
												X	Y						
3/1 99-2-ST	MD 103	MONTGOMERY RD	@5.17	CO 391	WORTHINGTON WAY			D 12 C		858	510								
FIELD REQUEST												GEOMETRIC IMPROVEMENTS (BYPASS LA)		HO7915176	AB	12-08-1999			
NOTES:												T/w changes		No maint. date					

IMPR. NUMBER	ROAD NUMBER	ROAD NAME	MILEPT FROM/TO	FROM		TO		MAP DESIGNATION			PREV. INV.?	REQUEST BY:	DATE:				
				ROAD NUMBER	ROAD NAME OR TERMINI	ROAD NUMBER	ROAD NAME OR TERMINI	MAP NO.	COORDINATES								
												X	Y				
FIELD REQUEST																	
NOTES:																	

IMPR. NUMBER	ROAD NUMBER	ROAD NAME	MILEPT FROM/TO	FROM		TO		MAP DESIGNATION			PREV. INV.?	REQUEST BY:	DATE:				
				ROAD NUMBER	ROAD NAME OR TERMINI	ROAD NUMBER	ROAD NAME OR TERMINI	MAP NO.	COORDINATES								
												X	Y				
FIELD REQUEST																	
NOTES:																	



HIGHWAY INFORMATION SERVICES DIVISION

Permit Num	County	Rte Num	Milepoint	Map Num	Map Cord	Location	Reason
793 ST HO-6663-98	13	MD 97	1.69	D11A	785-520	MD 97 @ ROXBURY MILL RD CO 2464	RECONSTRUCT INTERSECTION
Description		CO-2464 - Remove SPUR @ 0.01		Reason		RECONSTRUCT INTERSECTION	
		T/w changes @ 1.71 to 1.82 (md 97)				done	
794 ST HO-6664-98	13	US 40	16.37	D11B	840-526	.20 MILE EAST OF BETHANY LANE CO 1063	CONSTRUCT ENTRANCE INTO THE PRINCESS DINER
Description		T/w changes		Reason		MEDIAN RECONSTRUCTION	
						done	
795 ST HO-6669-98	13	MD 103	7.23	D12C	848-519	MD 103, .01 MILE SOUTH OF OLD COLUMBIA PIKE (MP 7.24)	CONSTRUCT ENTRANCE/EXIT INTO SHELL OIL SERVICE STATION
Description				Reason		ACCEL/DECEL LANES	
						Next year	
796 ST HO-6685-98	13	US 40	19.75	D12A	858-528	.26 MILE EAST OF NORMANDY DR (CO 285)(MP 19.49)	CONSTRUCT ENTRANCE/EXIT INTO QUICK MART
Description		T/w changes 19.69 - 19.84		Reason		TURN LANES	
						done	
797 ST HO-6708-98	13	MD 108	14.38	D12C	858-492	MD 108, .19 MILE SOUTH OF SUMMERCLOUD WAY(CO 2433)	CONSTRUCT ENTRANCE/EXIT INTO FOOD LION GROCERY STORE
Description				Reason		NEW TRAFFIC SIGNAL, TURN LANES	
						pu, ENTS - no T/S yet	
798 ST HO-6718-98	13	US 1	9.81	D12C	879-501	US 1, .20 MILE NORTH OF MD 103-A	CONSTRUCT ENTRANCE INTO THE ELKRIDGE VILLAGE CENTER
Description				Reason		ACCEL/DECEL LANES	
						ADD RT/ACC Lanes done	
799 ST HO-6760-98	13	MD 108	7.60	D11D	833-512	.04 MILE EAST OF COTTONWOOD WAY(CO 2638)	CONSTRUCT ENTRANCE INTO DAR-AL-TAQWA (CHURCH)
Description				Reason		CONSTRUCT TURN LANES	
		NOT Done yet				Next year	

Rayn + Clark


410-761-1616

Jim Hamicer

HIGHWAY INFORMATION SERVICES DIVISION

Permit Num	County	Rte Num	Milepoint	Map Num	Map Cord	Location	
HO-6788-98	13	MD 108	13.42	D12C	857-501	18+- MILE NORTH OF OLD MONTGOMERY ROAD(CO 2190) MP 13.60	
<u>Description</u>						<u>Reason</u>	
CONSTRUCT TWO COMM. ENT INTO THE "108 COMMERCIAL" PROPERTY						ACCEL/DECEL LANES	Next year
<i>- still proposed</i>							
Permit Num	County	Rte Num	Milepoint	Map Num	Map Cord	Location	
HO-6793-98	13	MD 108	13.25	D12C	857-502	35+- MILE NORTH OF OLD MONTGOMERY ROAD(CO 2190) MP 13.60	
<u>Description</u>						<u>Reason</u>	
CONSTRUCT PUBLIC ROAD(SNOWDEN RIVER PKWY) EXTENSION OF CO 1140?						NEW ROAD, NEW TRAFFIC SIGNAL, T/W CHANGE	Next year
<i>A/T</i>							
Permit Num	County	Rte Num	Milepoint	Map Num	Map Cord	Location	
HO-6807-98	13	MD 97	4.72	D11A	793-533	MD 97 .10 +- MILE NORTH OF UNION CHAPEL RD. CO 1056	
<u>Description</u>						<u>Reason</u>	
RECONST. ENTS. INTO GLENWOOD M.S. AND BUSHY PARK E.S.						T/W AND NEW TRAFFIC SIGNAL	Done
<i>T/w changes from 4.59 to 4.94</i>							
Permit Num	County	Rte Num	Milepoint	Map Num	Map Cord	Location	
HO-6907-98	13	US 1	6.51	E12A	865-490	@ KIT KAT RD-CO 499, E SIDE OF RD.	
<u>Description</u>						<u>Reason</u>	
RECONSTR N.E. QUADRANT OF INT, WIDEN CO 499 & ADD ACCEL LA ON US 1						INTERSECTION RECONSTRUCTION	Done
<i>w/changes; all new ent</i>							

Number of records: 11



HIGHWAY INFORMATION SERVICES DIVISION

Page 1 of 1


SIGNALS FOR 1999 IMPROVEMENTS

12/08/1999

CHECK THESE SIGNALS FOR INTERSECTION CHANGES.
(FOR EXAMPLE: ACCEL/DECEL LANES OR TURN LANES.)

CO	ROUTE	MILE	MAP	COORD	LOCATION	DESCRIPTION
9914ST13	MD 32	19.36	D11B	814-537	MD 32 @ RAMPS # 1 & 7 TO I-70	TRAFFIC CONTROL SIGNAL Done ✓
1915ST13	MD 108	4.49	D11D	820-505	AT SHEPPARD LANE-CO 80	INSTALLATION OF NEW TRAFFIC SIGNAL Done ✓
1116ST13	MD 108	8.98	D11D	840-512	TEN MILLS ROAD CO 866	MODIFICATION - NOT IN INV BOOK Done ✓
1917ST13	MD 100 V	0	D12C	854-510	@ EXECUTIVE PARK DR (EXIT 1B) (RAMPS 7 & 8	NEW TRAFFIC SIGNAL Done ✓
1918ST13	MD 100	1.55	D12C	853-511	@ EXECUTIVE PARK DR WESTBOUND RAMP	Done ✓
1919ST13	MD 108	14.57	D12C	855-506	@ CO 1911 OLD WATERLOO RD	NEW TRAFFIC CONTROL SIGNAL OK done
1920ST13	MD 216	0.64	E11B	842-468	@ ALL SAINTS RD CO 114	MODIFY EXISTING FULL COLOR SIGNAL, REPLACE O

Number of records: 7



Request for Field Inventory


FIELD SHEET

IMPR. NUMBER	ROAD NUMBER	ROAD NAME	MILEPT FROM/TO	FROM		TO		MAP NO.	COORDINATES		PREV. INV.?	REQUEST BY:	DATE:
				ROAD NUMBER	ROAD NAME OR TERMINI	ROAD NUMBER	ROAD NAME OR TERMINI		X	Y			
99-ST-EX#1	MD 175	PATUXENT PKWY	5.10 6.18	CO 991	TAMAR DR	CO 798	THUNDER HILL RD	D 12C D 11D	849	501		AB	12-08-1999
FIELD REQUEST: RESURFACE EASTBOUND ROADWAY													
NOTES: W change; Pd Dual LT @ 6.18; 99STEX#1A MD 175 @ Snowden River Pkwy - under construction													
													Next year

IMPR. NUMBER	ROAD NUMBER	ROAD NAME	MILEPT FROM/TO	FROM		TO		MAP NO.	COORDINATES		PREV. INV.?	REQUEST BY:	DATE:
				ROAD NUMBER	ROAD NAME OR TERMINI	ROAD NUMBER	ROAD NAME OR TERMINI		X	Y			
99-ST-EX#2	US 1	WASHINGTON BLVD	@9.61	CO 136 MD 103A	MONTGOMERY RD			D12C	877	501		AB	12-08-1999
FIELD REQUEST: RETROFIT SIDEWALKS@1ST BLOCK SOUTH OF MONTGOMERY RD-3,000 LINEAR FT													
NOTES: A/T													

IMPR. NUMBER	ROAD NUMBER	ROAD NAME	MILEPT FROM/TO	FROM		TO		MAP NO.	COORDINATES		PREV. INV.?	REQUEST BY:	DATE:
				ROAD NUMBER	ROAD NAME OR TERMINI	ROAD NUMBER	ROAD NAME OR TERMINI		X	Y			
99-ST-EX#3	MD 103	MONTGOMERY RD	5.92 5.42		BRAMPTON HILLS	MD 104	WATERLOO RD	D12C	856	513		AB	12-08-1999
FIELD REQUEST: RETROFIT SIDEWALKS-2,500 LINEAR FT													
NOTES: AIT													

IMPR. NUMBER	ROAD NUMBER	ROAD NAME	MILEPT FROM/TO	FROM		TO		MAP NO.	COORDINATES		PREV. INV.?	REQUEST BY:	DATE:
				ROAD NUMBER	ROAD NAME OR TERMINI	ROAD NUMBER	ROAD NAME OR TERMINI		X	Y			
99-ST-EX#4	MD 216	SCAGGSVILLE RD	0.00-0.09		P.G. CO LINE	CO 406	BALTIMORE AVE	E11D	842	465		AB	12-08-1999
FIELD REQUEST: RETROFIT SIDEWALKS-300 LINEAR FT													
NOTES: T/W changes													



Request for Field Inventory

FIELD SHEET

74700

IMPR. NUMBER	ROAD NUMBER	ROAD NAME	MILEPT FROM/TO	FROM		TO		MAP DESIGNATION			PREV. INV.?	
				ROAD NUMBER	ROAD NAME OR TERMINI	ROAD NUMBER	ROAD NAME OR TERMINI	MAP NO.	COORDINATES X Y			
99-1 ST	US 301	BLUE STAR MEM HWY	@.17	MD 291	RIVER RD			D 15	1122	523		
FIELD REQUEST	INTERCHANGE CONSTRUCTION; INVENTORY US 301/ MD 291(NEW STRUCTURE); INVENTORY NEW RAMPS & TIE IN <i>SEE OTHER SIDE FOR RAMP DETAILS</i>										AL	12/27/99
NOTES:	<i>SEE CO improvements #s 99-01, 99-02 SNI - US 301 PP 1-2; NEW RAMPS 2, 4, 6 & 8</i>											

IMPR. NUMBER	ROAD NUMBER	ROAD NAME	MILEPT FROM/TO	FROM		TO		MAP DESIGNATION			PREV. INV.?	
				ROAD NUMBER	ROAD NAME OR TERMINI	ROAD NUMBER	ROAD NAME OR TERMINI	MAP NO.	COORDINATES X Y			
99-1 ST CONT	CO 308	EDGE RD	0.00-0.81	MD 291		CO 226	CHESTERVILLE BRIDGE RD					
FIELD REQUEST	CONSTRUCT NEW SERVICE ROAD ;SEE ATTACHED; WAS REPORTED AS COUNTY IMPROVEMENT 99-01 & 99-02										AL	12/27/99
NOTES:	<i>TRANSFER ROAD TO COUNTY WHEN RETURNED TO OFFICE; ITEM # 87744 SNI CO 308 EXT. TW ADD ROUNDABOUT; SNI NEW RAMPS</i>											

IMPR. NUMBER	ROAD NUMBER	ROAD NAME	MILEPT FROM/TO	FROM		TO		MAP DESIGNATION			PREV. INV.?	
				ROAD NUMBER	ROAD NAME OR TERMINI	ROAD NUMBER	ROAD NAME OR TERMINI	MAP NO.	COORDINATES X Y			
99-1 ST CONT	MD 701	HOWARD JOHNSON RD	0.00-0.71	MD 291		CO 380	MILLINGTON RD					
FIELD REQUEST	RE-INVENTORY; RAMPS FR US 301 TIE IN TO THIS ROAD; IT IS TO BE TRANSFERRED TO THE COUNTY UPON COMPLETION OF THE INTERCHANGE; SEE ATTACHED										AL	12/27/99
NOTES:	<i>TRANSFER ROAD TO COUNTY WHEN RETURNED TO OFFICE; ITEM # 87744 SNI MD 701; NEW RAMPS EXT./RELOC/TW/ADD ROUNDABOUT</i>											

IMPR. NUMBER	ROAD NUMBER	ROAD NAME	MILEPT FROM/TO	FROM		TO		MAP DESIGNATION			PREV. INV.?	
				ROAD NUMBER	ROAD NAME OR TERMINI	ROAD NUMBER	ROAD NAME OR TERMINI	MAP NO.	COORDINATES X Y			
99-2 ST	MD 313	SASSAFRAS ST	00.00 3.88		QUEEN ANNES CO LINE	MD 299	MASSEY RD	D 16	1129	520		
FIELD REQUEST	SAFETY & RESURFACING										AB	12/6/99
NOTES:	<i>NO (INV. ERR.) @ 0.28 MINOR TW 0.33 - 0.39; 3.81 - 3.88</i>											

NOTE; MD 20 M.P. 1.38 TO 6.60 RESURFACED A/T

99-1-ST-EX 1 0.74 MD 701
EX 2 0.95 CO 308
EX 3 0.07 RAMP 6
EX 4 0.08 RAMP 4
EX 5 0.05 RAMP 2
EX 6 0.07 RAMP 8

12
1
2
3
4
5
6
7
8
9
10
11
12
13

39°17'30"

530,000 FT

39°15'00"

MD GRID 530,000 FT

MD GRID 1,120,000 FT

21645

21635

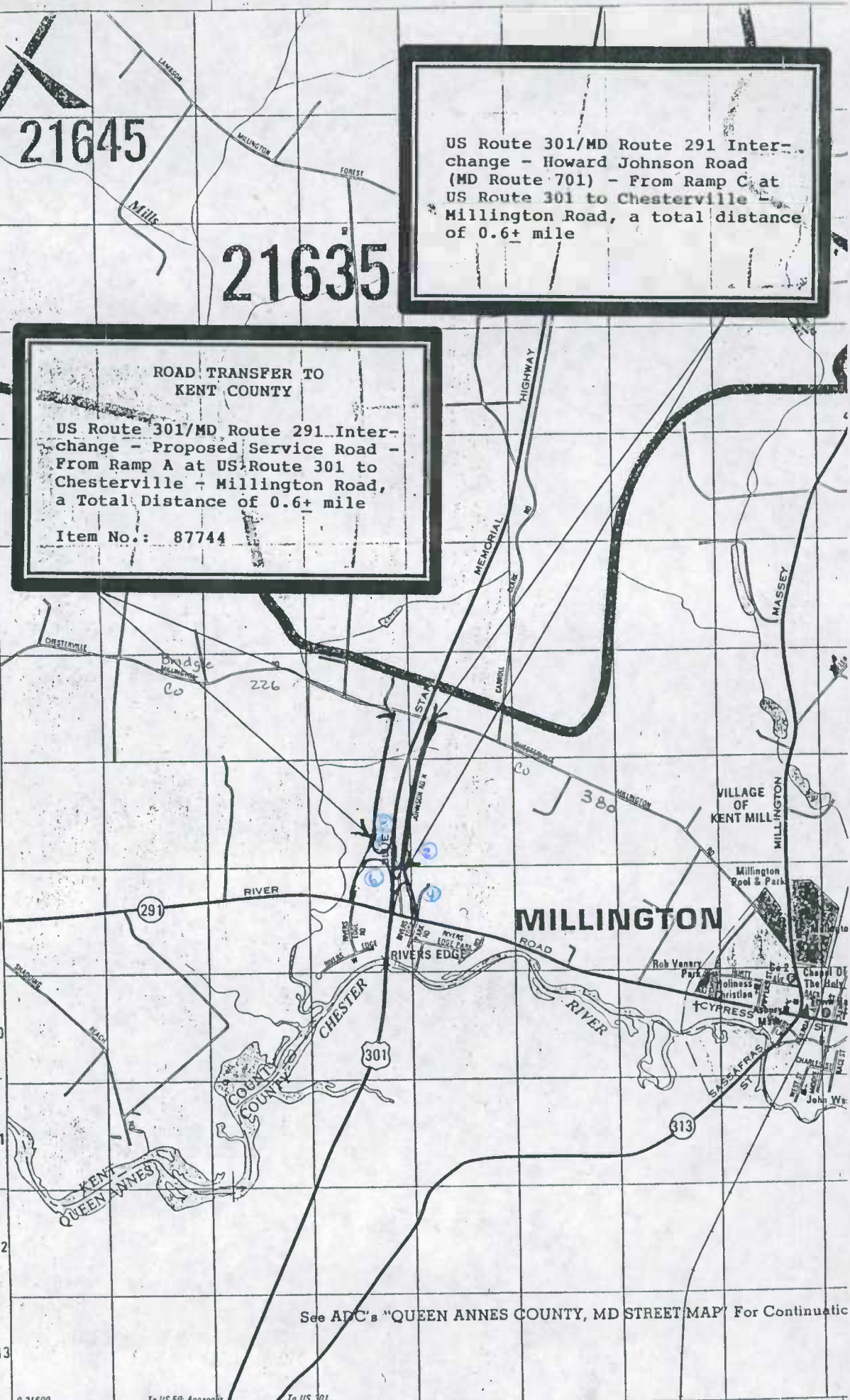
US Route 301/MD Route 291 Interchange - Howard Johnson Road (MD Route 701) - From Ramp C, at US Route 301 to Chesterville Millington Road, a total distance of 0.6+ mile

ROAD TRANSFER TO KENT COUNTY


US Route 301/MD Route 291 Interchange - Proposed Service Road - From Ramp A at US Route 301 to Chesterville - Millington Road, a Total Distance of 0.6+ mile

Item No.: 87744

Joins Map 11



See ADC's "QUEEN ANNES COUNTY, MD STREET MAP" For Continuation



Request for Field Inventory


FIELD SHEET

IMPR. NUMBER	ROAD NUMBER	ROAD NAME	MILEPT FROM/TO	FROM		TO		MAP DESIGNATION			PREV. INV.?	REQUEST BY:	DATE:
				ROAD NUMBER	ROAD NAME OR TERMINI	ROAD NUMBER	ROAD NAME OR TERMINI	MAP NO.	COORDINATES				
									X	Y			
99-ST-EX#1	MD 213	AUGUSTINE HERMAN HWY	4.76 8.85	MD 561	HASSENGERS CORNER RD	CO 315	KENNEDYVILLE RD	D 15	1070	523	YES		
FIELD REQUEST											AB	12/6/99	
NOTES: LC - ACC/DEC LNS. @ 5.98/6.01 & 7.30											CONTRACT# UNKNOWN		

IMPR. NUMBER	ROAD NUMBER	ROAD NAME	MILEPT FROM/TO	FROM		TO		MAP DESIGNATION			PREV. INV.?	REQUEST BY:	DATE:
				ROAD NUMBER	ROAD NAME OR TERMINI	ROAD NUMBER	ROAD NAME OR TERMINI	MAP NO.	COORDINATES				
									X	Y			
99-ST-EX#2	MD 445	TOLCHESTER RD	9.33 11.96	CO 98	N OF REESES CORNER RD	MD 21	TOLCHESTER BEACH RD	E14/ D14	1017	490	YES		
FIELD REQUEST											AB	12/6/99	
NOTES: MINOR T&W 9.36-11.96 ("G" SHDS NOW "E")											CONTRACT# UNKNOWN		

IMPR. NUMBER	ROAD NUMBER	ROAD NAME	MILEPT FROM/TO	FROM		TO		MAP DESIGNATION			PREV. INV.?	REQUEST BY:	DATE:
				ROAD NUMBER	ROAD NAME OR TERMINI	ROAD NUMBER	ROAD NAME OR TERMINI	MAP NO.	COORDINATES				
									X	Y			
FIELD REQUEST													
NOTES:													

IMPR. NUMBER	ROAD NUMBER	ROAD NAME	MILEPT FROM/TO	FROM		TO		MAP DESIGNATION			PREV. INV.?	REQUEST BY:	DATE:
				ROAD NUMBER	ROAD NAME OR TERMINI	ROAD NUMBER	ROAD NAME OR TERMINI	MAP NO.	COORDINATES				
									X	Y			
FIELD REQUEST													
NOTES:													



HISD: DATABASE MANAGEMENT SECTION

CODE SHEET

COUNTY: Montgomery


STATE
 COUNTY
 MUNICIPAL

CHECK: 19 99 IMPROVEMENTS
 19 _____ RE-INVENTORY
 MISC. FILE UPDATES

SHEET 1 OF 1

IMP NUM	ROUTE NUMBER	CODE			REASON	CODED			IMP NUM	ROUTE NUMBER	CODE			REASON	CODED		
		I	M	H		I	M	H			I	M	H		I	M	H
99-1 ST	MD 355	✓		✓	Resurfacing A/T ^{Resend} 2000	-		-	99-19 ST	MD 117	-	-	-	A/T - Resend 2000	-	-	-
99-2 ST	MD 119	✓	✓	✓	Speed limit signs	✓	✓	✓	99-20 ST		-	-	-	See Co Imp 99-103	-	-	-
99-3 ST	MD 117	✓		✓	T/W change 7.57-8.06	✓		✓	99-21 ST	MD 117	-	-	-	A/T - Do not resend	-	-	-
99-4 ST	MD 124	✓	✓		Name check, ^{Keep name change} @ m.p. 3.59	✓	✓		99-22 ST	MD 190	✓		✓	RTL/LTL 10:30-10:33 TL @ 10.32	✓		✓
99-5 ST	I-370	-	-	-	A/T	-	-	-	99-23 ST	MD 118	✓	✓	✓	New Rd "Richter Farm Rd" ^{OP} 6027			
99-6 ST	MD 190	✓	✓	✓	Road proposed - Resend 2000				99-24 ST	I-270	-	-	-	A/T - picked up during re-inv.	-	-	-
99-8 ST	MD 97A	-	-	-	A/T Road already on inv.-OP	-	-	-	99-25 ST	MD 355	✓	✓	✓	T/W changes 18.02-18.33	✓	✓	✓
99-9 ST	MD 28	✓		✓	Acc/Dec Lane 18.28-18.43	✓		✓	99-31 ST	MD 355	✓	✓	✓	T/W changes 15.43-18.02	✓	✓	✓
99-10 ST	MD 118	✓		✓	Acc/Dec Lane -16.118	✓		✓	99-26 ST	MD 115	✓		✓	add RTL, TL 2.84-2.86	✓		✓
99-11 ST	MD 28	✓	✓	✓	New Rd "Country Glen CT" ^{OP} 6025	✓	✓	✓	99-27 ST	MD 117	-	-	-	add TL @ 10.23 & 10.79	-	-	-
99-12 ST	MD 117	-	-	-	A/T No New Rd - Resend 2000	-	-	-	99-28 ST	MD 190	-	-	-	New TL's, No change to DB	-	-	-
99-27 ST	MD 117	✓			add TL @ 10.23 & 10.79	✓			99-29 ST	MD 193	-	-	-	New TL, No change to DB	-	-	-
99-13 ST	MD 198	-	-	-	A/T, Done during ST-Re-INV.	-	-	-	99-30	MD 355	-	-	-	See Imp # 99-25 ST	-	-	-
99-14 ST	MD 115	✓		✓	add TL @ 2.84 RTL @ 2.84-2.86	✓		✓									
99-15 ST	MD 28	-	-	-	A/T - Resend 2000	-	-	-									
99-16 ST	MD 355	✓	✓	✓	add spur to Co 988 ^{T/W on} Co 988	✓	✓	✓									
99-17 ST	MD 355	✓	✓	✓	New Rd "Rosecrest Dr" ^{OP} 6026	✓	✓	✓									
99-18 ST	MD 28	-	-	-	A/T, Aux. already exist	-	-	-									

CODE BY: **I** NVENTORY, TIE-INS, MAP UPDATE
M MASTER FILE UPDATE
H PMS UPDATE



Request for Field Inventory


FIELD SHEET

IMPR. NUMBER	ROAD NUMBER	ROAD NAME	MILEPT FROM/TO	FROM		TO		MAP NO.	COORDINATES		PREV. INV.?	REQUEST BY:	DATE:
				ROAD NUMBER	ROAD NAME OR TERMINI	ROAD NUMBER	ROAD NAME OR TERMINI		X	Y			
99-1-ST	MD 355	HUNGERFORD DR	10.15 11.84	MU 1163	FREDERICK AVE	CO 1936	REDLAND RD	E 10 B	1263	525	Y	WS	11-19-99
FIELD REQUEST: SAFETY AND RESURFACING												WS	11-19-99
NOTES: A/T												ROCKVILLE 130 MO5715176	

IMPR. NUMBER	ROAD NUMBER	ROAD NAME	MILEPT FROM/TO	FROM		TO		MAP NO.	COORDINATES		PREV. INV.?	REQUEST BY:	DATE:
				ROAD NUMBER	ROAD NAME OR TERMINI	ROAD NUMBER	ROAD NAME OR TERMINI		X	Y			
99-2-ST	MD 119	GREAT SENECA HWY	00.00 07.47	MD 28	KEY WEST AVE	CO 141	MIDDLEBROOK RD	E 10 A	1252	460	Y	AB	11-22-99
FIELD REQUEST: CHECK SPEED LIMIT-NOT PICKED UP DURING REINVENTORY												AB	11-22-99
NOTES: ADD SH @ 0.08, 5.14 & 6.11												EXTRA	

IMPR. NUMBER	ROAD NUMBER	ROAD NAME	MILEPT FROM/TO	FROM		TO		MAP NO.	COORDINATES		PREV. INV.?	REQUEST BY:	DATE:
				ROAD NUMBER	ROAD NAME OR TERMINI	ROAD NUMBER	ROAD NAME OR TERMINI		X	Y			
99-3-ST	MD 117	CLOPPER RD	7.57 8.06	MD 117	CLOPPER RD	MD 117	WEST DIAMOND AVE	E10 A	1240	491	Y	AB	11-22-99
FIELD REQUEST: MD 117 ROAD WAS UNDER CONSTR DURING REINVENTORY												AB	11-22-99
NOTES: ADD TL @ 8.06 TWI 7.79-8.06 ADD TURN LNS, TL'S & E'S 7.57-8.06												EXTRA	

IMPR. NUMBER	ROAD NUMBER	ROAD NAME	MILEPT FROM/TO	FROM		TO		MAP NO.	COORDINATES		PREV. INV.?	REQUEST BY:	DATE:
				ROAD NUMBER	ROAD NAME OR TERMINI	ROAD NUMBER	ROAD NAME OR TERMINI		X	Y			
99-4-ST	MD 124		3.08 3.79	MD 124	QUINCE ORCHARD RD	MD 124	MONTGOMERY VILLAGE RD	E 10 A	738	478	Y	AB	11-22-99
FIELD REQUEST: NO CLEAR DIVISION WHERE DOES QUINCE ORCHARD RD CHANGE TO MONTGOMERY VILLAGE RD												AB	11-22-99
NOTES: MD 124 SIGNED "GAITHERSBURG MD SIGNS (WHT W/ GRN LETTERS) "QUINCE ORCHARD RD" BOTH SIDES @ M.P. 2.91 & "MONTGOMERY VILLAGE AVE" BOTH SIDES @ M.P. 3.59 NO OTHER SIGNING TO SHOW DIVISION												EXTRA	



Request for Field Inventory

FIELD SHEET

IMPR. NUMBER	ROAD NUMBER	ROAD NAME	MILEPT FROM/TO	FROM		TO		MAP DESIGNATION			PREV. INV.?	REQUEST BY:	DATE:	
				ROAD NUMBER	ROAD NAME OR TERMINI	ROAD NUMBER	ROAD NAME OR TERMINI	MAP NO.	COORDINATES					
				X	Y									
99-5-ST	I-370		00.00	CO 6271	SAM EIG HWY	MU 0410	WASHINGTONIAN BLVD	E 10 B	739	465	Y	AB	11-22-99	
FIELD REQUEST											GPS NEW INTERCHANGE @ I-370, CO 6271, & MU 0410		AB	11-22-99
NOTES:											INV'D. & GPS'D 7-99 SEE 99 ST-REINV		SEE NEW INVENTORY EXTRA	

IMPR. NUMBER	ROAD NUMBER	ROAD NAME	MILEPT FROM/TO	FROM		TO		MAP DESIGNATION			PREV. INV.?	REQUEST BY:	DATE:		
				ROAD NUMBER	ROAD NAME OR TERMINI	ROAD NUMBER	ROAD NAME OR TERMINI	MAP NO.	COORDINATES						
				X	Y										
99-6-ST	MD 190	RIVER RD	@6.75	NEW PUBLIC RD	.14 MI E	CO 3001	TARA RD	F 10 A	735	435	N	AB	11-22-99		
FIELD REQUEST											NEW PUBLIC RD (DARVISH LA) INTO ALVEMAR WOODS SUBDIVISION		M-2392-87	AB	11-22-99
NOTES:											ROAD NOT OPEN TO TRAFFIC				

IMPR. NUMBER	ROAD NUMBER	ROAD NAME	MILEPT FROM/TO	FROM		TO		MAP DESIGNATION			PREV. INV.?	REQUEST BY:	DATE:
				ROAD NUMBER	ROAD NAME OR TERMINI	ROAD NUMBER	ROAD NAME OR TERMINI	MAP NO.	COORDINATES				
				X	Y								
FIELD REQUEST													
NOTES:													

IMPR. NUMBER	ROAD NUMBER	ROAD NAME	MILEPT FROM/TO	FROM		TO		MAP DESIGNATION			PREV. INV.?	REQUEST BY:	DATE:		
				ROAD NUMBER	ROAD NAME OR TERMINI	ROAD NUMBER	ROAD NAME OR TERMINI	MAP NO.	COORDINATES						
				X	Y										
99-8-ST	MD 97-A	GEORGIA AVE	@9.13	NEW PUBLIC RD	.06 MI N	CO 137	EMORY LA	E 11 A	779	471	N	AB	11-22-99		
FIELD REQUEST											NEW PUBLIC RD (TAVENNER CT) INTO BROOKE MANOR FARMS		M-6608-97	AB	11-22-99
NOTES:											SEE OP 5954 (98-5-ST) ROAD ALREADY ON INV. INV AMT SEE MD 97-A @ MP 0.18				

1870

Request for Field Inventory

FIELD SHEET


Access Permits

IMPR. NUMBER	ROAD NUMBER	ROAD NAME	MILEPT FROM/TO	FROM		TO		MAP NO.	COORDINATES		PREV. INV.?	REQUEST BY:	DATE:			
				ROAD NUMBER	ROAD NAME OR TERMINI	ROAD NUMBER	ROAD NAME OR TERMINI		X	Y						
99-9-ST	MD 28	KEY WEST AVE	@18.45	NEW ENT	.17 MI W	MD 119	GREAT SENECA HWY	E 10 C	739	461		AB	11-22-99			
FIELD REQUEST												NEW ENT INTO BELWARD RESEARCH CAMPUS, NEW LTL, NEW MEDIAN CONSTR		M-6648-98	AB	11-22-99
NOTES: ADD E RT @ 18.35 ADD ACC/DEC & LTL 18.28 - 18.43																

IMPR. NUMBER	ROAD NUMBER	ROAD NAME	MILEPT FROM/TO	FROM		TO		MAP NO.	COORDINATES		PREV. INV.?	REQUEST BY:	DATE:			
				ROAD NUMBER	ROAD NAME OR TERMINI	ROAD NUMBER	ROAD NAME OR TERMINI		X	Y						
99-10-ST	MD 118	GERMANTOWN RD	@0.16	NEW ENT	.16 MI N	MD 28	DARNESTOWN RD	E 10 C	714	465		AB	11-22-99			
FIELD REQUEST												NEW ENT INTO CIRCLE SCHOOL, NEW AUXILIARY LANES		M-6672-98	AB	11-22-99
NOTES: ACC/DEC 0.16 - 0.18 MD 118 NEW E @ 0.17																

IMPR. NUMBER	ROAD NUMBER	ROAD NAME	MILEPT FROM/TO	FROM		TO		MAP NO.	COORDINATES		PREV. INV.?	REQUEST BY:	DATE:			
				ROAD NUMBER	ROAD NAME OR TERMINI	ROAD NUMBER	ROAD NAME OR TERMINI		X	Y						
99-11-ST	MD 28	DARNESTOWN RD	13.65 @13.66	NEW PUBLIC RD	.13 MI NE	CO 208	TURKEY FOOT RD	E 10 C	719	463		AB	11-22-99			
FIELD REQUEST												NEW PUBLIC RD INTO ROLLINGMEAD SUBDIVISION		M-6712-98	AB	11-22-99
NOTES: SNI "COUNTRY GLEN CT" 0.05 26' I NEW TIE @ MD 28 M.P. 13.65																

IMPR. NUMBER	ROAD NUMBER	ROAD NAME	MILEPT FROM/TO	FROM		TO		MAP NO.	COORDINATES		PREV. INV.?	REQUEST BY:	DATE:			
				ROAD NUMBER	ROAD NAME OR TERMINI	ROAD NUMBER	ROAD NAME OR TERMINI		X	Y						
99-12-ST	MD 117	CLOPPER RD	@8.23	NEW ENT	.17 MI E	MD 119	GREAT SENECA HWY	E 10 A	723	482		AB	11-22-99			
FIELD REQUEST												NEW ENT (NEW RD?/AUTUMN MIST DR) INTO CLOPPER HILLS SUBDIVISION, NEW AUX LANES		M-6717-98	AB	11-22-99
NOTES: MD 117 A/T SEE 99-27-ST EX # 1																



Request for Field Inventory

FIELD SHEET

IMPR. NUMBER	ROAD NUMBER	ROAD NAME	MILEPT FROM/TO	FROM		TO		MAP NO.	COORDINATES		PREV. INV.?	REQUEST BY:	DATE:			
				ROAD NUMBER	ROAD NAME OR TERMINI	ROAD NUMBER	ROAD NAME OR TERMINI		X	Y						
99-13-ST	MD 198	SPENCERVILLE RD	@1.55	NEW PVT RD	OPPOSITE	CO 79	PEACH ORCHARD RD	E 11 A	810	467		AB	11-22-99			
FIELD REQUEST												NEW PVT RD INTO CEDAR RIDGE CHURCH, RECONSTR SHOULDERS, AUX LANES		M-6765-98	AB	11-22-99
NOTES:																
A/T SEE 99-STRE																

IMPR. NUMBER	ROAD NUMBER	ROAD NAME	MILEPT FROM/TO	FROM		TO		MAP NO.	COORDINATES		PREV. INV.?	REQUEST BY:	DATE:			
				ROAD NUMBER	ROAD NAME OR TERMINI	ROAD NUMBER	ROAD NAME OR TERMINI		X	Y						
99-14-ST	MD 115	MUNCASTER MILL RD	@2.84	NEW ENT	OPPOSITE	CO 138	NEEDWOOD RD	E 10 B	765	473		WS	11-22-99			
FIELD REQUEST												NEW AUX LANES @ MONTGOMERY HOSPICE SOCIETY		M-6773-98	WS	11-22-99
NOTES:																
SEE 99-26-ST																

IMPR. NUMBER	ROAD NUMBER	ROAD NAME	MILEPT FROM/TO	FROM		TO		MAP NO.	COORDINATES		PREV. INV.?	REQUEST BY:	DATE:			
				ROAD NUMBER	ROAD NAME OR TERMINI	ROAD NUMBER	ROAD NAME OR TERMINI		X	Y						
99-15-ST	MD 28	DARNESTOWN RD	@4.63		0.28 MI SE OF	MD 109	BEALLSVILLE RD	E 9	684	489		WS	11-22-99			
FIELD REQUEST												NEW AUX LANES @ PRIVATE RD INTO FOUR STREAMS GOLF CLUB		M-6774-98	WS	11-22-99
NOTES:																
ADD E @ 4.88 MD 28 AUX LANES A/T																

IMPR. NUMBER	ROAD NUMBER	ROAD NAME	MILEPT FROM/TO	FROM		TO		MAP NO.	COORDINATES		PREV. INV.?	REQUEST BY:	DATE:			
				ROAD NUMBER	ROAD NAME OR TERMINI	ROAD NUMBER	ROAD NAME OR TERMINI		X	Y						
99-16-ST	MD 355	ROCKVILLE PIKE	@2.45	CO 988	GLENBROOK PKWY			F 10 B	772	423		WS	11-22-99			
FIELD REQUEST												INTERSECTION RECONSTRUCTION		M-6783-98	WS	11-22-99
NOTES:																
ADD SPUR TO CO 988 @ 2.44 TW CO 988 0.16 - 0.20 ADD SPUR @ 0.18																

1870

Request for Field Inventory


FIELD SHEET

IMPR. NUMBER	ROAD NUMBER	ROAD NAME	MILEPT FROM/TO	FROM		TO		MAP NO.	COORDINATES		PREV. INV.?	REQUEST BY:	DATE:				
				ROAD NUMBER	ROAD NAME OR TERMINI	ROAD NUMBER	ROAD NAME OR TERMINI		X	Y							
99-17-ST	MD 355	FREDERICK RD	@20.98	NEW RD	OPPOSITE	CO 6897	CANTERFIELD WAY	D 10	726	505		WS	11-22-99				
FIELD REQUEST												NEW RD (ROSECROFT DR) INTO CLARKSBURG HEIGHTS SUBDIVISION		M-6803-98	WS	11-22-99	
NOTES:												SNI "ROSECREST DR" 0.14 26' I JC-C					

IMPR. NUMBER	ROAD NUMBER	ROAD NAME	MILEPT FROM/TO	FROM		TO		MAP NO.	COORDINATES		PREV. INV.?	REQUEST BY:	DATE:				
				ROAD NUMBER	ROAD NAME OR TERMINI	ROAD NUMBER	ROAD NAME OR TERMINI		X	Y							
99-18-ST	MD 28	DARNESTOWN RD	@13.18	MD 112	SENECA RD			E 10 C	717	462		WS	11-22-99				
FIELD REQUEST												NEW AUX LANES		M-6809-98	WS	11-22-99	
NOTES:												A/T					

IMPR. NUMBER	ROAD NUMBER	ROAD NAME	MILEPT FROM/TO	FROM		TO		MAP NO.	COORDINATES		PREV. INV.?	REQUEST BY:	DATE:				
				ROAD NUMBER	ROAD NAME OR TERMINI	ROAD NUMBER	ROAD NAME OR TERMINI		X	Y							
99-19-ST	MD 117	CLOPPER RD	8.06 8.31	MD 119	GREAT SENECA HWY	CO 3754	METZ DR-MP 8.31	E 10 A	724	483		WS	11-22-99				
FIELD REQUEST												ROAD IMPROVEMENTS (DUALIZATION), AUX LANES @ KINGSVILLE SHOPPING CENTER		M-6855-98	WS	11-22-99	
NOTES:																	

IMPR. NUMBER	ROAD NUMBER	ROAD NAME	MILEPT FROM/TO	FROM		TO		MAP NO.	COORDINATES		PREV. INV.?	REQUEST BY:	DATE:				
				ROAD NUMBER	ROAD NAME OR TERMINI	ROAD NUMBER	ROAD NAME OR TERMINI		X	Y							
99-20-ST	CO 7076	WHELAN RD	0.00- 8 .63 MI		SE OF	MD 121	SENECA CORRECTIONAL	D 10	718 723	509	yes	WS	11-22-99				
FIELD REQUEST												M.P. CHANGES & NEW STATE FACILITY + ENT		M-6872-98	WS	11-22-99	
NOTES:												see Field Request for 99-103 Co.					



Request for Field Inventory


FIELD SHEET

IMPR. NUMBER	ROAD NUMBER	ROAD NAME	MILEPT FROM/TO	FROM		TO		MAP DESIGNATION			PREV. INV.?	REQUEST BY:	DATE:
				ROAD NUMBER	ROAD NAME OR TERMINI	ROAD NUMBER	ROAD NAME OR TERMINI	MAP NO.	COORDINATES				
									X	Y			
99-21-ST	MD 117	CLOPPER RD	@10.58	RECONSTR ENT	.08 MI E	(T063) MU 519	W WATKINS MILL RD	E 10 A	735	478			
FIELD REQUEST											AB	11-23-99	
NOTES: A/T SEE ALSO 99-27-ST EX#1													

IMPR. NUMBER	ROAD NUMBER	ROAD NAME	MILEPT FROM/TO	FROM		TO		MAP DESIGNATION			PREV. INV.?	REQUEST BY:	DATE:
				ROAD NUMBER	ROAD NAME OR TERMINI	ROAD NUMBER	ROAD NAME OR TERMINI	MAP NO.	COORDINATES				
									X	Y			
99-22-ST	MD 190	RIVER RD	@10.09	PVT ENT	.12 MI W	CO 3437	CLEWERWALL DR	F 10 B	751	424			
FIELD REQUEST											AB	11-23-99	
NOTES: ADD RTL/LTL 10.30 - 10.33 NEW TL @ 10.32													

IMPR. NUMBER	ROAD NUMBER	ROAD NAME	MILEPT FROM/TO	FROM		TO		MAP DESIGNATION			PREV. INV.?	REQUEST BY:	DATE:
				ROAD NUMBER	ROAD NAME OR TERMINI	ROAD NUMBER	ROAD NAME OR TERMINI	MAP NO.	COORDINATES				
									X	Y			
99-23-ST	MD 118	GERMANTOWN RD	@3.51					E 10 A	718	481			
FIELD REQUEST											AB	11-23-99	
NOTES: SNI "RICHTER FARM RD" 0.36 2-26'I													

IMPR. NUMBER	ROAD NUMBER	ROAD NAME	MILEPT FROM/TO	FROM		TO		MAP DESIGNATION			PREV. INV.?	REQUEST BY:	DATE:
				ROAD NUMBER	ROAD NAME OR TERMINI	ROAD NUMBER	ROAD NAME OR TERMINI	MAP NO.	COORDINATES				
									X	Y			
99-24-ST	IS 270	EISENHOWER MEM HWY	@9.75	RECONSTR RAMP	IS 370 MP .43	RAMP 5	FROM IS 270	E 10 B	1257	468			
FIELD REQUEST											AB	11-23-99	
NOTES: A/T SEE 99-ST-REINV													



Request for Field Inventory


FIELD SHEET

IMPR. NUMBER	ROAD NUMBER	ROAD NAME	MILEPT FROM/TO	FROM		TO		MAP NO.	MAP DESIGNATION		PREV. INV.?	REQUEST BY:	DATE:		
				ROAD NUMBER	ROAD NAME OR TERMINI	ROAD NUMBER	ROAD NAME OR TERMINI		COORDINATES X	COORDINATES Y					
99-25-ST	MD 355	FREDERICK RD	@18.02	2 ENT	.14 MI N	CO 141	MIDDLEBROOK RD	E 10 A	733	492		AB	11-23-99		
FIELD REQUEST												M-7135-99		AB	11-23-99
NOTES:															
TUV 18.02 - 18.33 NEW E'S @ 18.09 & 18.16															

IMPR. NUMBER	ROAD NUMBER	ROAD NAME	MILEPT FROM/TO	FROM		TO		MAP NO.	MAP DESIGNATION		PREV. INV.?	REQUEST BY:	DATE:		
				ROAD NUMBER	ROAD NAME OR TERMINI	ROAD NUMBER	ROAD NAME OR TERMINI		COORDINATES X	COORDINATES Y					
99-31 ST	MD 355	FREDERICK RD	15.43-18.02	MD 124	MONTGOMERY VILLAGE AVE	CO 141	MIDDLEBROOK RD	E10A	740	480	YES	AL	12-6-99		
FIELD REQUEST												M-611-501-371		AL	12-6-99
NOTES:															
TUV TIE TH'S RTLS DUALIZATION 15.43-18.02															

IMPR. NUMBER	ROAD NUMBER	ROAD NAME	MILEPT FROM/TO	FROM		TO		MAP NO.	MAP DESIGNATION		PREV. INV.?	REQUEST BY:	DATE:
				ROAD NUMBER	ROAD NAME OR TERMINI	ROAD NUMBER	ROAD NAME OR TERMINI		COORDINATES X	COORDINATES Y			
FIELD REQUEST													
NOTES:													

IMPR. NUMBER	ROAD NUMBER	ROAD NAME	MILEPT FROM/TO	FROM		TO		MAP NO.	MAP DESIGNATION		PREV. INV.?	REQUEST BY:	DATE:
				ROAD NUMBER	ROAD NAME OR TERMINI	ROAD NUMBER	ROAD NAME OR TERMINI		COORDINATES X	COORDINATES Y			
FIELD REQUEST													
NOTES:													




IMPR. NUMBER	ROAD #	ROAD NAME	MILEPT	SIGNAL ID	LOCATION	MAP DESIGNATION			PREV. INV.?	REQUEST BY:	DATE:
						MAP NO.	COORDINATES X	COORDINATES Y			
99-26-ST	MD 115	Muncaster Mill RD	2.84	15011502.84	at Needwood Rd CO 138	E 10 B	765	475	YES	WS	11/24/99
DESCRIPTION: New Traffic Signal										WS	11/24/99
NOTES: ADD TL & RTL @ MD 115 2.84 - 2.86											

IMPR. NUMBER	ROAD #	ROAD NAME	MILEPT	SIGNAL ID	LOCATION	MAP DESIGNATION			PREV. INV.?	REQUEST BY:	DATE:
						MAP NO.	COORDINATES X	COORDINATES Y			
99-27-ST	MD 117	Clopper Rd	10.23	15011710.23	at Longdraft RD - CO 223	E 10 A	733	479	YES	WS	11/24/99
DESCRIPTION-REASON: New Signal + Pedestrian Signal										WS	11/24/99
NOTES: ADD TL @ MP 10.23 & 99-27-ST x#1 ADD TL 10.79											

IMPR. NUMBER	ROAD #	ROAD NAME	MILEPT	SIGNAL ID	LOCATION	MAP DESIGNATION			PREV. INV.?	REQUEST BY:	DATE:
						MAP NO.	COORDINATES X	COORDINATES Y			
99-28-ST	MD 190	River RD	11.58	15019011.58	at I-495 ramp	F 10 B	756	422	YES	WS	11/24/99
DESCRIPTION-REASON: New Traffic Signal (at ramp 3, MP 11.61?)										WS	11/24/99
NOTES: TL'S @ 11.43 & 11.61											

IMPR. NUMBER	ROAD #	ROAD NAME	MILEPT	SIGNAL ID	LOCATION	MAP DESIGNATION			PREV. INV.?	REQUEST BY:	DATE:
						MAP NO.	COORDINATES X	COORDINATES Y			
99-29-ST	MD 193	University Blvd	1.96	15019301.96	at Reedy DR-CO 2234	F 11 A	788	439	YES	WS	11/24/99
DESCRIPTION-REASON: New Traffic Signal-Advanced Flashing Signal										WS	11/24/99
NOTES: 2 AWF Found - one @ 1.85 one @ 2.06 NEW FY @ MP 1.96 MAY BE (AM/PM)											




							MAP DESIGNATION		
IMPR. NUMBER	ROAD #	ROAD NAME	MILEPT	SIGNAL ID	LOCATION	MAP NO.	COORDINATES		PREV. INV.?
							X	Y	
99-30-ST	MD 355	Frederick RD	17.34	15035517.34	at Plummer DR-CO 3096	E 10 A	734	486	YES
DESCRIPTION-REASON: <i>YES</i> New Traffic Signal									
NOTES:									
								REQUEST BY:	DATE:
								WS	11/24/99

IMPR. NUMBER	ROAD #	ROAD NAME	MILEPT	SIGNAL ID	LOCATION	MAP NO.	COORDINATES		PREV. INV.?
							X	Y	
DESCRIPTION-REASON:									
NOTES:									
								REQUEST BY:	DATE:

IMPR. NUMBER	ROAD #	ROAD NAME	MILEPT	SIGNAL ID	LOCATION	MAP NO.	COORDINATES		PREV. INV.?
							X	Y	
DESCRIPTION-REASON:									
NOTES:									
								REQUEST BY:	DATE:

IMPR. NUMBER	ROAD #	ROAD NAME	MILEPT	PERMIT NUMBER	LOCATION	MAP NO.	COORDINATES		PREV. INV.?
							X	Y	
DESCRIPTION-REASON:									
NOTES:									
								REQUEST BY:	DATE:



Request for Field Inventory


FIELD SHEET

IMPR. NUMBER	ROAD NUMBER	ROAD NAME	MILEPT FROM/TO	FROM		TO		MAP NO.	COORDINATES		PREV. INV.?	REQUEST BY:	DATE:
				ROAD NUMBER	ROAD NAME OR TERMINI	ROAD NUMBER	ROAD NAME OR TERMINI		X	Y			
2/8 99-1-ST	MD 202	Largo Rd	3.78 - 5.37	CO 5795	Black Swan Dr	CO 97	White House Rd	G 12	863	378	Y	WS	12-03-1999
FIELD REQUEST: Dualization, resurfacing and safety improvements												WS	12-03-1999
NOTES: PICKLED UP (98-7ST) LAST YEAR - REMOVE ACCURA (4.15-4.20) (OTHERWISE A/T)												P137B51- PG 137B51	

IMPR. NUMBER	ROAD NUMBER	ROAD NAME	MILEPT FROM/TO	FROM		TO		MAP NO.	COORDINATES		PREV. INV.?	REQUEST BY:	DATE:
				ROAD NUMBER	ROAD NAME OR TERMINI	ROAD NUMBER	ROAD NAME OR TERMINI		X	Y			
2/22 99-2-ST	MD 450	Annapolis Rd	6.18 - 8.74	CO 45	Seabrook Dr	MD 193	Enterprise Rd	F 11 D F 12 C	844	412	Y	WS	12-03-1999
FIELD REQUEST: Road Reconstruction												WS	12-03-1999
NOTES: STILL UNDER MAJOR CONSTRUCTION - WILL BE DUAL												PG9005171	

IMPR. NUMBER	ROAD NUMBER	ROAD NAME	MILEPT FROM/TO	FROM		TO		MAP NO.	COORDINATES		PREV. INV.?	REQUEST BY:	DATE:
				ROAD NUMBER	ROAD NAME OR TERMINI	ROAD NUMBER	ROAD NAME OR TERMINI		X	Y			
2/22 99-3-ST	MD 410	East West Hwy	0.86 - 3.18	MD 212	Riggs Rd	US 1	Baltimore Ave	F 11 A,D,C	800	415	Y	WS	12-03-1999
FIELD REQUEST: Intersection improvements, MD 212, Ager Rd-CO1599, MD 500, US 1												WS	12-03-1999
NOTES: ADD DIRECTIONAL X-OVER @ 1.95 / REMOVE SPUR ADD CRTL MP 232-241 / ADD SPUR @ MP 2-70												PG1805171 ADD RTL MP 2.17 - 3.30 SEE INV MD 410 MD 500, MD 410A	

IMPR. NUMBER	ROAD NUMBER	ROAD NAME	MILEPT FROM/TO	FROM		TO		MAP NO.	COORDINATES		PREV. INV.?	REQUEST BY:	DATE:
				ROAD NUMBER	ROAD NAME OR TERMINI	ROAD NUMBER	ROAD NAME OR TERMINI		X	Y			
2/15 99-4-ST	MD 5	Branch Ave	8.33 - 10.00	MD 223	Woodyard Rd	MD 337	Ramp # 4	G 11D	833	340	Y	WS	12-03-1999
FIELD REQUEST: Interchange improvements(coventry way)/reconstruction												WS	12-03-1999
NOTES: VARIOUS T/W CHGS - SEE FIELD NOTES FOR COMPLETE LISTING (INCLUDES 99-33 ST)												PG3915370	



Request for Field Inventory


FIELD SHEET

IMPR. NUMBER	ROAD NUMBER	ROAD NAME	MILEPT FROM/TO	FROM		TO		MAP NO.	COORDINATES		PREV. INV.?	REQUEST BY:	DATE:
				ROAD NUMBER	ROAD NAME OR TERMINI	ROAD NUMBER	ROAD NAME OR TERMINI		X	Y			
2/22 99-5-ST	US 1 ALT	Baltimore Ave	1.46 - 1.51		begin struc #16007		end struc #16007	F 11 D	818	404	Y	WS	12-03-1999
FIELD REQUEST												Replace bridge decks on parallel structure	
NOTES:												PG8885180	
A/R REPLACE BRIDGE SURFACE (30'I) WITH 30' J NO OTHER CHGS!													

IMPR. NUMBER	ROAD NUMBER	ROAD NAME	MILEPT FROM/TO	FROM		TO		MAP NO.	COORDINATES		PREV. INV.?	REQUEST BY:	DATE:
				ROAD NUMBER	ROAD NAME OR TERMINI	ROAD NUMBER	ROAD NAME OR TERMINI		X	Y			
2/24 99-6-ST	MD 201	Kenilworth Ave	1.55 - 3.90	CO 2172	Lawrence St	MD 410	East West Hwy	F 11 D	820	400	Y	WS	12-03-1999
FIELD REQUEST												Safety improvements and resurfacing	
NOTES:												PG2075177	
VARIOUS T/W LANE CHGS ADD TLS SEE INV.													

IMPR. NUMBER	ROAD NUMBER	ROAD NAME	MILEPT FROM/TO	FROM		TO		MAP NO.	COORDINATES		PREV. INV.?	REQUEST BY:	DATE:
				ROAD NUMBER	ROAD NAME OR TERMINI	ROAD NUMBER	ROAD NAME OR TERMINI		X	Y			
2/24 99-7-ST	IS 95		28.54 - 33.77	MD 212	Powder Mill Rd	CO 3	Brooklyn Bridge Rd	E 11 D	820	444	Y	WS	12-03-1999
FIELD REQUEST												Safety improvements and resurfacing	
NOTES:												PG2365177	
T/W CHG (MP 2854 - 29.00) RESURFACING DONE ONLY ON SR 'I' SURFACE ONLY!													

IMPR. NUMBER	ROAD NUMBER	ROAD NAME	MILEPT FROM/TO	FROM		TO		MAP NO.	COORDINATES		PREV. INV.?	REQUEST BY:	DATE:
				ROAD NUMBER	ROAD NAME OR TERMINI	ROAD NUMBER	ROAD NAME OR TERMINI		X	Y			
2/25 99-8-ST	MD 201	Kenilworth Ave	7.17 - 7.86	IS 95		MU 40	Cherrywood LA	F 11 B	830	426	Y	WS	12-03-1999
FIELD REQUEST												Safety & Geometric improvements, and resurfacing	
NOTES:												PG2145176	
VARIOUS T/W CHGS - SI													



Request for Field Inventory


FIELD SHEET

IMPR. NUMBER	ROAD NUMBER	ROAD NAME	MILEPT FROM/TO	FROM		TO		MAP NO.	MAP DESIGNATION		PREV. INV.?	REQUEST BY:	DATE:	
				ROAD NUMBER	ROAD NAME OR TERMINI	ROAD NUMBER	ROAD NAME OR TERMINI		X	Y				
99-9-ST	US 301	Crain Hwy	2.50 - 6.64	MD 5	Branch Ave	CO 4487	Westwood Ave	H 11/12	835	311	Y	WS	12-06-1999	
FIELD REQUEST												Safety and Resurfacing		PG2055177
NOTES:												MINOR CHANGES TO TURN LANES - SEE INV.		

IMPR. NUMBER	ROAD NUMBER	ROAD NAME	MILEPT FROM/TO	FROM		TO		MAP NO.	COORDINATES		PREV. INV.?	REQUEST BY:	DATE:	
				ROAD NUMBER	ROAD NAME OR TERMINI	ROAD NUMBER	ROAD NAME OR TERMINI		X	Y				
99-10-ST	IS 95	Capital Beltway	25.96 - 28.54	IS 495 (CO 14)	Capital Beltway	MD 212	Powder Mill Rd	F 11 B E 11 D	820	432	Y	WS	12-06-99	
FIELD REQUEST												Safety and Resurfacing		PG2355177
NOTES:												I 95 X NBL T/W JTI (41-96) / RAMP 7 JTI (MP 48-53) SI / I 95 X SRL T/W CHG (JTI) T/W CHG (J TO I) MP 26.78 - 28.54 SEE INV.		

IMPR. NUMBER	ROAD NUMBER	ROAD NAME	MILEPT FROM/TO	FROM		TO		MAP NO.	COORDINATES		PREV. INV.?	REQUEST BY:	DATE:	
				ROAD NUMBER	ROAD NAME OR TERMINI	ROAD NUMBER	ROAD NAME OR TERMINI		X	Y				
99-11-ST	MD 193	Greenbelt Rd	7.25 - 10.40	MU 205	Hanover Pkwy (Greenbelt 71)	MD 564	Lanham Severn Rd	F11B F12A	837	423	Y	WS	12-06-1999	
FIELD REQUEST												Safety and Resurfacing		PG2085177
NOTES:												T/W CHG - MOSTLY CHANGES IN TURN LANES		

IMPR. NUMBER	ROAD NUMBER	ROAD NAME	MILEPT FROM/TO	FROM		TO		MAP NO.	COORDINATES		PREV. INV.?	REQUEST BY:	DATE:	
				ROAD NUMBER	ROAD NAME OR TERMINI	ROAD NUMBER	ROAD NAME OR TERMINI		X	Y				
99-12-ST	MD 210	Indian Head Hwy	0.00 - 2.90		Charles County Line	MD 228	Berry Rd	H 11	784	292	Y	WS	12-06-1999	
FIELD REQUEST												Safety and Resurfacing		PG2335177
NOTES:												MINOR T/W CHG SEE INV.		



Request for Field Inventory

FIELD SHEET


IMPR. NUMBER	ROAD NUMBER	ROAD NAME	MILEPT FROM/TO	FROM		TO		MAP NO.	COORDINATES		PREV. INV.?	REQUEST BY:	DATE:
				ROAD NUMBER	ROAD NAME OR TERMINI	ROAD NUMBER	ROAD NAME OR TERMINI		X	Y			
99-13-ST	IS 95	Capital Beltway	15.83	MD 202 F	Arena Dr			F11D	844	391	N	WS	12-06-1999
FIELD REQUEST: New Ramps From N/B I 95 to Arena Dr													
NOTES: TAKE OUT A/D/LANE NBL I-95 MP 15.60-16.11 SEE INV. 2 NEW RAMPS													

LOCKED GATES AND BARRIERS BLOCKED RAMPS! EXCEPT DURING US AIR ARENA EVENTS

IMPR. NUMBER	ROAD NUMBER	ROAD NAME	MILEPT FROM/TO	FROM		TO		MAP NO.	COORDINATES		PREV. INV.?	REQUEST BY:	DATE:
				ROAD NUMBER	ROAD NAME OR TERMINI	ROAD NUMBER	ROAD NAME OR TERMINI		X	Y			
99-14-ST	MD 5	Branch Ave	14.90-15.01		ent to Metro			G 11 B	813	370	Y	WS	12-06-1999
FIELD REQUEST: Access improvements to Metro Station, also Check MD 637 Naylor Rd													
NOTES: STILL UNDER CONST. MP 14.67 - 5.01													

IMPR. NUMBER	ROAD NUMBER	ROAD NAME	MILEPT FROM/TO	FROM		TO		MAP NO.	COORDINATES		PREV. INV.?	REQUEST BY:	DATE:
				ROAD NUMBER	ROAD NAME OR TERMINI	ROAD NUMBER	ROAD NAME OR TERMINI		X	Y			
99-15-ST	MD 197	Laurel Bowie Rd	11.43 - 14.64	CO 16	Snowden Rd	MD 198	Fort Meade Rd	E 11D E12C	847	443	Y	WS	12-07-1999
FIELD REQUEST: Resurfacing and safety. Interchange at MD 197 and MD 295 has been reconstructed.													
NOTES: ROAD SURFACE A/T - NO RESURFACING DONE YET - INTERCHANGE STILL UNDER CONSTRUCTION													

IMPR. NUMBER	ROAD NUMBER	ROAD NAME	MILEPT FROM/TO	FROM		TO		MAP NO.	COORDINATES		PREV. INV.?	REQUEST BY:	DATE:
				ROAD NUMBER	ROAD NAME OR TERMINI	ROAD NUMBER	ROAD NAME OR TERMINI		X	Y			
FIELD REQUEST:													
NOTES:													



HIGHWAY INFORMATION SERVICES DIVISION

99-16 ST
2/24

Permit Num	County	Rte Num	Milepoint	Map Num	Map Cord	Location
PG-6970-98	16	MD 3	1.68	F12A	882-415	0.10 MI N OF SYLVAN DR CO 1824, W SIDE OF RD INTO BEALL FUNERAL PARLO
Description		MP 1.65 - 1.74		ADD ENT		Reason
CONSTRUCT 2 ENT.'S, WIDEN SHOULDER						SHOULDER CHANGES

99-17 ST
2/25

Permit Num	County	Rte Num	Milepoint	Map Num	Map Cord	Location
PG-5989-96	16	MD 193	2.71	F11B	813-422	@ STADIUM DR-SR 165
Description		A/T ON MD 193				Reason
RECONSTRUCT STADIUM INTO UNIVERSITY OF MD						ROAD RECONSTRUCTION ROADS UNSIGNED NEED MORE INFO

99-18 ST
2/9

Permit Num	County	Rte Num	Milepoint	Map Num	Map Cord	Location
PG-6766-98	16	MD 193	19.27	G12	862-379	.18+ MI NORTH OF MD 202
Description						Reason
RECONSTRUCT ROADWAY, WIDENING FROM APPROX. 19.27-19.45						ROAD RECONSTRUCTION, WIDENING

99-19 ST
2/25

Permit Num	County	Rte Num	Milepoint	Map Num	Map Cord	Location
PG-6895-98	16	MD 193	3.94	F11B	818-425	0.25 MI W OF US 1, N SIDE OF RD. INTO PAINT BRANCH GOLF COURSE
Description		A/T NO RESTRIPIING DONE YET!				Reason
RESTRIPE TO ADD AUX LANES						RESTRIPIING TO ADD ACCEL/DECEL LANES

99-20 ST
2/24

Permit Num	County	Rte Num	Milepoint	Map Num	Map Cord	Location
PG-6953-98	16	MD 193	11.45	F12A	856-416	@ MD 193 (GLENN DALE BLVD) & DASIY LA CO 40
Description		MD 193 ADD ACCEL LANE (MP 11.37-11.45) SI				Reason (T/W CHK CO 40 FR MP.31-.71)
RECONSTRUCT INT. @ MD 193 & CO 40, ADD ACCEL. LA, EXTEND L/T LA						RECONSTRUCTION, AUX LANE, & SHOULDER CHANGES


99-21 ST
2/22

Permit Num	County	Rte Num	Milepoint	Map Num	Map Cord	Location
PG-6439-97	16	MD 202	8.02	F11D	843-395	FR IS 495 TO ARENA
Description		A/T ALREADY COMPLETED/PICKED UP				Reason
ROAD WIDENING						ROAD WIDENING STILL UNDER CONSTRUCTION

99-22 ST

Permit Num	County	Rte Num	Milepoint	Map Num	Map Cord	Location
PG-6919-98	16	MD 210	0.87	H 11	789-297	0.38 MI SW OF PINE DR, E SIDE OF RD
Description		ACCEL LANES ON MD 210K DOES NOT X-OVER TO MD 210	1.00			Reason
NEW RD (MERINO DR) INTO SIMMONS ACRES SUBDIVISION & (MOSSY GREEN WAY)						NEW AUX LANE, ROAD, & LANE WIDENING, MD 210, MD210K

SEE 99-12 ST




HIGHWAY INFORMATION SERVICES DIVISION

Access Permits for State Improvements

01/05/2000

Permit Num	County	Rte Num	Milepoint	Map Num	Map Cord	Location
99- 2357 PG-5640-95	16	MD 210 K	0.84 ^{3'} (MP.66-.74)	H11	789-295	38 MI S OF PINE DR
Description	ADD RTL/ACCEL FOR PROPOSED RD				Reason	PROPOSED IN 1997 STILL PROPOSED
CONSTRUCT PUBLIC ST (MERINO DR) INTO SIMMONS ACRES PHASE II UNSIGNED						
Permit Num	County	Rte Num	Milepoint	Map Num	Map Cord	Location
99- 2457 PG-6484-97	16	MD 214	8.63	F12C	873-390	30 MI E OF CHURCH RD
Description	ADD TURN LANE AND NEW RD @ MP (8.84-8.98)				Reason	SEE INV DID NOT INVENTORY JARED RD
CONSTRUCT PUBLIC ST (JARED RD) INTO COLLINGTON MANOR						
Permit Num	County	Rte Num	Milepoint	Map Num	Map Cord	Location
99- 2557 PG-5930-96	16	MD 381	11.71	H12	848-310	.61 MI S OF NORTH KEYS RD
Description	CONSTRUCT ENT INTO MINING SITE REPLACE RTL MP 11.71-11.74				Reason	ACCEL/DECEL LANES
Permit Num	County	Rte Num	Milepoint	Map Num	Map Cord	Location
99- 2657 PG-5897-95	16	MD 382	0.87	H12	878-287	.22 MI NE OF MD 381
Description	NO T/W CHG TO MD 382				Reason	(DID NOT INVENTORY OR GPS) "POPLAR RIDGE RD" SIGNED @ MP.97
CONSTRUCT PUBLIC ST INTO THE POPLAR HILL WOODS						
Permit Num	County	Rte Num	Milepoint	Map Num	Map Cord	Location
99- 2757 PG-7067-99	16	MD 564	5.30	F12A	860-427	@ CHURCH LA MU 0470 (BOWIE 13) INTO HARVEY MANOR PROPERTY N SIDE O
Description	4/24 ADD RTL FR MP 5.00-5.05				Reason	NEW AUX. LA @ MP'S 4.94-5.30
CONSTRUCT DECEL LA INTO CHURCH LA INT. SEE INV						
Permit Num	County	Rte Num	Milepoint	Map Num	Map Cord	Location
99- 2857 PG-6881-98	16	MD 725	0.11	G 12	868-358	@ JOHN ROGERS BLVD CO 4864, N SIDE OF RD
Description	A/T				Reason	RESTRIPING, MD 725, MD 980-D & OUT/SIGHT LA, & CO 4024
CONSTRUCT 1 ENT. INTO MARLBORO VILLAGE CENTER, & RESTRIPE INT'S.						
Permit Num	County	Rte Num	Milepoint	Map Num	Map Cord	Location
99- 2957 PG-6758-98	16	US 1	6.15	F11B	820-430	US 1 @ CHERRY HILL RD(CO 14)
Description	T/W CHG CO 14 (MP.00-98) SNT				Reason	RECONSTRUCT INTERSECTION
RECONSTRUCT INTERSECTION TO DIVIDED ROADWAY(US 1 & CO 14)						



HIGHWAY INFORMATION SERVICES DIVISION

Access Permits for State Improvements

01/05/2000

99-305T

Permit Num	County	Rte Num	Milepoint	Map Num	Map Cord	Location
PG-6905-98	16	US 1	6.15	F11B	820-430	0.06 MI S OF CHERRY HILL RD CO 14, W SIDE OF RD INTO BALTIMORE BLVD PL
Description		T/W CHGS		SI		Reason
CONSTRUCT 1 ENT + CURB AND GUTTER		2/25		ROAD WIDENING/REPAVING, FR MU 0580 TO IS 95 (MP 5.95-6.43)		


2/29 99-315T

Permit Num	County	Rte Num	Milepoint	Map Num	Map Cord	Location
PG-6715-98	16	US 1	8.86	E11D	829-443	0.03 MI N OF QUIMBY AVE CO 3078. MP 8.83 TO 9.27 (AMMENDALE RD CO 10)
Description		T/W CHG MP 8.83-9.27		SI		Reason
RESURF & WIDEN TO 6 LANE DIVIDED HWY. CONSTR/RECONSTR 1 NEW ENT RD & 5 ENT		ROAD WIDENING/RECONSTRUCTION, NEW ROAD				

99-325T

Permit Num	County	Rte Num	Milepoint	Map Num	Map Cord	Location
PG-6808-98	16	US 301	17.35	G12	878-373	US 301 @ LEELAND RD(CO 103)
Description		MP. (17.11-17.48)				Reason
RECONSTRUCT INTERSECTION @ LEELAND RD				ADD T.L., SPURS, CURBS EXTEND TURN LANES		
		RECONSTRUCT INTERSECTION				

Number of records: 17 CO 103 T/W CHG (MP 146-172) ADD TL @ MP 172



HIGHWAY INFORMATION SERVICES DIVISION


SIGNALS FOR 1999 IMPROVEMENTS

01/05/2000

CHECK THESE SIGNALS FOR INTERSECTION CHANGES.
(FOR EXAMPLE: ACCEL/DECEL LANES OR TURN LANES.)

CO	ROUTE	MILE	MAP	COORD	LOCATION	DESCRIPTION
99-33ST16	MD 2/15 5	9.03	G11	830-407	AT COVENTRY WAY	SEE 99-45T MODIFICATION OF EXISTING TRAFFIC SIGNAL
99-31ST16	MD 2/22 193 ADD FY	13.57	(MD) F12C	857-406	(MD 953 ADD FR) @ MD 953 GLENN DALE RD	NO T/W CHGS FLASHING TRAFFIC CONTROL SIGNAL
99-35ST16	MD 2/25 193 A	0.15	F11B	835-423	MD 193 A SOUTHWAY @ MD 295 BALTO. WASH. P	TRAFFIC CONTROL SIGNAL
99-36ST16	MD 202	8.38	F12C	847-392	NO T/W CHG - ADD TRAFFIC LIGHT TO @ CO 4802 TECHNOLOGY WAY	MD 202 ? CO 4802 NEW TRAFFIC CONTROL SIGNAL
99-37ST16	US 301 A/T	10.35	G 12	880-374	@ MD 382	MODIFIED FULL COLOR SIGNAL

Number of records: 5



Request for Field Inventory


FIELD SHEET

IMPR. NUMBER	ROAD NUMBER	ROAD NAME	MILEPT FROM/TO	FROM		TO		MAP NO.	COORDINATES		PREV. INV.?	REQUEST BY:	DATE:
				ROAD NUMBER	ROAD NAME OR TERMINI	ROAD NUMBER	ROAD NAME OR TERMINI		X	Y			
99-ST-EX #1	US 301	Crain Hwy	0.00 - 0.42		Charles Co. Line	CO 185	Cedarville Rd	H 11	835	300		WS	12-07-1999
FIELD REQUEST: US 301 was under construction, check for T/W changes and new aux lanes due to MD 5 relocation in Charles Co													
NOTES: ADD RTL / LTL + THROUGH LANES FROM .00 - .42 SEE INV.													

IMPR. NUMBER	ROAD NUMBER	ROAD NAME	MILEPT FROM/TO	FROM		TO		MAP NO.	COORDINATES		PREV. INV.?	REQUEST BY:	DATE:
				ROAD NUMBER	ROAD NAME OR TERMINI	ROAD NUMBER	ROAD NAME OR TERMINI		X	Y			
FIELD REQUEST:													
NOTES:													

IMPR. NUMBER	ROAD NUMBER	ROAD NAME	MILEPT FROM/TO	FROM		TO		MAP NO.	COORDINATES		PREV. INV.?	REQUEST BY:	DATE:
				ROAD NUMBER	ROAD NAME OR TERMINI	ROAD NUMBER	ROAD NAME OR TERMINI		X	Y			
FIELD REQUEST:													
NOTES:													

IMPR. NUMBER	ROAD NUMBER	ROAD NAME	MILEPT FROM/TO	FROM		TO		MAP NO.	COORDINATES		PREV. INV.?	REQUEST BY:	DATE:
				ROAD NUMBER	ROAD NAME OR TERMINI	ROAD NUMBER	ROAD NAME OR TERMINI		X	Y			
FIELD REQUEST:													
NOTES:													



HISD: DATABASE MANAGEMENT SECTION

CODE SHEET

COUNTY: Queen Anne's


STATE
 COUNTY
 MUNICIPAL

CHECK: 19 99 IMPROVEMENTS
 19 _____ RE-INVENTORY
 MISC. FILE UPDATES

SHEET _____ OF _____

IMP	ROUTE	CODE			REASON	CODED			IMP	ROUTE	CODE			REASON	CODED		
NUM	NUMBER	I	M	H		I	M	H	NUM	NUMBER	I	M	H		I	M	H
99-8 ST	LIS 50				Minor change/No DB change												
99-2 ST	MD 313				Minor change/No DB change												
99-3 ST	MD 552	✓		✓	Add RTE fr. 1.89-2.00 2.08-2.11	✓		✓									
99-4 ST	MD 18A				A/T												
99-5 ST	MD 18A				New FY/No DB change												
99-6 ST	MD 18A	✓		✓	Ac/Dc La. 2.80-2.89	✓		✓									
99-7 ST	MD 18A				New FY/No DB change												
99-1 ST	MD 18A	✓	✓	✓	T/W, Relocation	✓	✓	✓									
"	MD 18 B	✓	✓	✓	Roundabout @ 0.00	✓	✓	✓									
	MD 18 H	✓	✓	✓	Roundabout @ 0.00	✓	✓	✓									
"	CO 197	✓	✓	✓	Roundabout @ 0.00	✓	✓	✓									
"	MD 18 R	✓	✓	✓	Old Section of MD 18A T/W, length	✓	✓	✓									
"	USSOQA	✓	✓	✓	Scarified, No longer exist	✓	✓	✓									

CODE BY: **I**NVENTORY, TIE-INS, MAP UPDATE
MASTER FILE UPDATE
HPMS UPDATE



Request for Field Inventory


FIELD SHEET

IMPR. NUMBER	ROAD NUMBER	ROAD NAME	MILEPT FROM/TO	FROM		TO		MAP DESIGNATION			PREV. INV.?	REQUEST BY:	DATE:
				ROAD NUMBER	ROAD NAME OR TERMINI	ROAD NUMBER	ROAD NAME OR TERMINI	MAP NO.	COORDINATES X Y				
99-1-ST	MD 18-A	MAIN ST	3.80 5.30	MD 759 B	LOVE PT RD	MD 18-H	CASTLE MARINA RD	F 14	995	418		AB	12-03-1999
FIELD REQUEST: *possible Relocation to intersect md 18-B, main ST. Check for Roundabout BRIDGE REPLACEMENT & RESURFACING Reinv. GPS and Tie-in NOW COMB'D w/ MD 18-B NOTES: TULL MD 18-A 3.83-5.39 RELOC 5.01-5.39 ADD ROUNDABOUT 5.38-5.39 SEE EX 1-4 QA6475171													

IMPR. NUMBER	ROAD NUMBER	ROAD NAME	MILEPT FROM/TO	FROM		TO		MAP DESIGNATION			PREV. INV.?	REQUEST BY:	DATE:
				ROAD NUMBER	ROAD NAME OR TERMINI	ROAD NUMBER	ROAD NAME OR TERMINI	MAP NO.	COORDINATES X Y				
99-B ST	US 50		13.02	CO 452	Sportmans Neck Rd			F14	1042	419	Yes	AL	12/28/99
FIELD REQUEST: Geometric Improvements, Intersection Reconstruction NOTES: Turn lanes, median improvements, signalization? ADD CHANNELIZED X-OVER AND RTL ON CO 452 0:00-0.03													

IMPR. NUMBER	ROAD NUMBER	ROAD NAME	MILEPT FROM/TO	FROM		TO		MAP DESIGNATION			PREV. INV.?	REQUEST BY:	DATE:
				ROAD NUMBER	ROAD NAME OR TERMINI	ROAD NUMBER	ROAD NAME OR TERMINI	MAP NO.	COORDINATES X Y				
FIELD REQUEST: NOTES:													

IMPR. NUMBER	ROAD NUMBER	ROAD NAME	MILEPT FROM/TO	FROM		TO		MAP DESIGNATION			PREV. INV.?	REQUEST BY:	DATE:
				ROAD NUMBER	ROAD NAME OR TERMINI	ROAD NUMBER	ROAD NAME OR TERMINI	MAP NO.	COORDINATES X Y				
FIELD REQUEST: NOTES:													



HIGHWAY INFORMATION SERVICES DIVISION


Permit Num	County	Rte Num	Milepoint	Map Num	Map Cord	Location
QA-6704-98	17	MD 313	8.46	D15	1122-495	.23 MILE SOUTH OF MD 300
<u>Description</u>						<u>Reason</u>
CONSTRUCT TWO ENT INTO SUDLERSVILLE ELEMETARY SCHOOL						ACCEL/DECEL LANES

RELOC 2 E'S @
8.44 & 8.47

Permit Num	County	Rte Num	Milepoint	Map Num	Map Cord	Location
QA-6925-98	17	MD 552	1.93	F 14	1003-405	W SIDE OF RD, 0.11 MI N OF LEE RD CO 701
<u>Description</u>						<u>Reason</u>
CONSTRUCT 1 NEW RD (CROSS CREEK CT), WIDEN MD 552						NEW ROAD, IMPROVEMENTS TO EXISTING RD

ACC/DECEL LNS TIE 2.11-1.89

Number of records: 2




IMPR. NUMBER	ROAD #	ROAD NAME	MILEPT	SIGNAL ID	LOCATION	MAP DESIGNATION			PREV. INV.?	REQUEST BY:	DATE:
						MAP NO.	COORDINATES X	COORDINATES Y			
99-4-ST	MD 18-A	MAIN ST (EB)	@4.21		STEVENSVILLE M.S.	F 14	996	417		AB	12-03-1999
DESCRIPTION: NEW ADVANCED FLASHER											
NOTES: A/T @ 4.10											

IMPR. NUMBER	ROAD #	ROAD NAME	MILEPT	SIGNAL ID	LOCATION	MAP DESIGNATION			PREV. INV.?	REQUEST BY:	DATE:
						MAP NO.	COORDINATES X	COORDINATES Y			
99-5-ST	MD 18-A	MAIN ST (WB)	@4.21		STEVENSVILLE M.S.	F 14	996	417		AB	12-03-1999
DESCRIPTION-REASON: NEW ADVANCED FLASHER											
NOTES: @ 4.35											

IMPR. NUMBER	ROAD #	ROAD NAME	MILEPT	SIGNAL ID	LOCATION	MAP DESIGNATION			PREV. INV.?	REQUEST BY:	DATE:
						MAP NO.	COORDINATES X	COORDINATES Y			
99-6-ST	MD 18-A	LOVE PT RD-BUS. PKWY(WB)	@2.84		KENT ISLAND H.S.	F 14	995	422		AB	12-03-1999
DESCRIPTION-REASON: NEW ADVANCED FLASHER											
NOTES: TW/ADD ACC/DEC LNS/NEW AWF 2.71-2.96											

IMPR. NUMBER	ROAD #	ROAD NAME	MILEPT	SIGNAL ID	LOCATION	MAP DESIGNATION			PREV. INV.?	REQUEST BY:	DATE:
						MAP NO.	COORDINATES X	COORDINATES Y			
99-7-ST	MD 18-A	LOVE PT RD-BUS. PKWY(EB)	@2.84		KENT ISLAND H.S.	F 14	995	422		AB	12-03-1999
DESCRIPTION-REASON: NEW ADVANCED FLASHER											
NOTES: ADD NEW AWF @ 2.71											



Request for Field Inventory


FIELD SHEET

IMPR. NUMBER	ROAD NUMBER	ROAD NAME	MILEPT FROM/TO	FROM		TO		MAP DESIGNATION			PREV. INV.?	REQUEST BY:	DATE:
				ROAD NUMBER	ROAD NAME OR TERMINI	ROAD NUMBER	ROAD NAME OR TERMINI	MAP NO.	COORDINATES				
									X	Y			
99-1-ST	MD 235	THREE NOTCH RD	16.67 12.91	MD 4	ST ANDREWS CH RD	CO 272	PEGG RD	K 13	938	171		AB	12-02-1999
FIELD REQUEST: TWCNG MP 12.91 - 15.39 MP 15.39 - 16.67 SAFETY & RESURFACING STILL UNDER SERIOUS CONSTRUCTION !! SEND BACK OUT NEXT YEAR												AB	12-02-1999
NOTES: T/W CNGS - STILL DOING UTILITY WORK (MAY OR MAY NOT AFFECT T/W) SHOULDERS CONVERTED TO THRU LANES													

IMPR. NUMBER	ROAD NUMBER	ROAD NAME	MILEPT FROM/TO	FROM		TO		MAP DESIGNATION			PREV. INV.?	REQUEST BY:	DATE:
				ROAD NUMBER	ROAD NAME OR TERMINI	ROAD NUMBER	ROAD NAME OR TERMINI	MAP NO.	COORDINATES				
									X	Y			
99-2-ST	MD 5	POINT LOOKOUT RD	@26.09		WEST OF	MD 5-H	CEDAR LANE RD	K 12	907	166		AB	12-02-1999
FIELD REQUEST: INTERSECTION RECONSTRUCTION												AB	12-02-1999
NOTES: A/T LOOK LIKE RECENT RECONSTRUCTION HAS ALREADY BEEN PICKED UP													

IMPR. NUMBER	ROAD NUMBER	ROAD NAME	MILEPT FROM/TO	FROM		TO		MAP DESIGNATION			PREV. INV.?	REQUEST BY:	DATE:
				ROAD NUMBER	ROAD NAME OR TERMINI	ROAD NUMBER	ROAD NAME OR TERMINI	MAP NO.	COORDINATES				
									X	Y			
FIELD REQUEST:													
NOTES: EXTRA													

IMPR. NUMBER	ROAD NUMBER	ROAD NAME	MILEPT FROM/TO	FROM		TO		MAP DESIGNATION			PREV. INV.?	REQUEST BY:	DATE:
				ROAD NUMBER	ROAD NAME OR TERMINI	ROAD NUMBER	ROAD NAME OR TERMINI	MAP NO.	COORDINATES				
									X	Y			
FIELD REQUEST:													
NOTES:													



HIGHWAY INFORMATION SERVICES DIVISION


Permit Num	County	Rte Num	Milepoint	Map Num	Map Cord	Location	
SM-6446-97	18	MD 5	7.51	L13	975-115	13 S OF TRAPP RD (CO 381)	
Description		A/T NOT THERE THIS YEAR EITHER!				Reason	NEW RD (NOT BUILT IN 1998)
CONST RD INTO ROBERT LEE OWENS SUBDIVISION (NO NAME)							

Permit Num	County	Rte Num	Milepoint	Map Num	Map Cord	Location	
SM-6732-98	18	MD 235	13.35	K13	953-161	.44 +- MILE NORTH OF PEGG RD (CO 272) MP 12.91	
Description		T/W CHG SEE IMP. 99-1				Reason	RECONSTRUCT INTERSECTION, T/W CHANGE
RECONSTRUCT ENT INTO EXPLORATION PARK							

Permit Num	County	Rte Num	Milepoint	Map Num	Map Cord	Location	
SM-6865-98	18	MD 235	5.83	K 13	985-131	0.25 MI S OF MATTAPANY RD-CO 357, W SIDE OF THREE NOTCH RD.	
Description		ADD TURN LANE / BY-PASS LANE MP 5.76-5.85				Reason	(NEW RDS UNDER CONST.)
CONSTR 1 PUBLIC RD (ENT) (KING JAMES RD) INTO ST JAMES SUBDIVISION+ AUX LA'S							
NEW RD, ALSO CHECK FOR NEW RDS OFF KING JAMES RD							

Permit Num	County	Rte Num	Milepoint	Map Num	Map Cord	Location	
SM-6884-98	18	MD 235	18.54	K13	930-178	@ AIRPORT VIEW DR-MD 944D, E SIDE OF ROAD	
Description		MD 235 AT MD 944 D T/W CHG (MP. 04)				Reason	→ 0.18) SI
WIDEN AIRPORT VIEW DR *6' FOR A LENGTH OF 100'							
T/W CHANGES @ INT WITH MD 944D. CHECK MD 944D AS WELL							

Number of records: 4




1999 STATE IMPROVEMENTS
Request for Field Inventory
FIELD SHEET

IMPR. NUMBER	ROAD #	ROAD NAME	MILEPT	SIGNAL ID	LOCATION	MAP DESIGNATION			PREV. INV.?	REQUEST BY:	DATE:
						MAP NO.	COORDINATES X	COORDINATES Y			
99-7-ST	MD 235	THREE NOTCH RD (NB)	6.90 @6.97	18023506.90	TIPPETT RD-CO 360	K 13	972	147			
DESCRIPTION-REASON: SCHOOL FLASHER										AB	12-03-1999
NOTES: A/T NO T/W CHG											

IMPR. NUMBER	ROAD #	ROAD NAME	MILEPT	SIGNAL ID	LOCATION	MAP DESIGNATION			PREV. INV.?	REQUEST BY:	DATE:
						MAP NO.	COORDINATES X	COORDINATES Y			
99-8-ST	MD 235	THREE NOTCH RD (SB)	7.31 @6.97	18023507.37	TIPPETT RD-CO 360	K 13	972	147			
DESCRIPTION-REASON: SCHOOL FLASHER										AB	12-03-1999
NOTES: A/T NO T/W CHG											

IMPR. NUMBER	ROAD #	ROAD NAME	MILEPT	SIGNAL ID	LOCATION	MAP DESIGNATION			PREV. INV.?	REQUEST BY:	DATE:
						MAP NO.	COORDINATES X	COORDINATES Y			
99-9-ST	MD 5	JEFFERSON ST	@26.70	18000526.70	MD 245-HOLLYWOOD RD	K 12	905	168			
DESCRIPTION-REASON: MODIFICATION TO TRAFFIC SIGNAL										AB	12-03-1999
NOTES: A/T											

IMPR. NUMBER	ROAD #	ROAD NAME	MILEPT	SIGNAL ID	LOCATION	MAP DESIGNATION			PREV. INV.?	REQUEST BY:	DATE:
						MAP NO.	COORDINATES X	COORDINATES Y			
DESCRIPTION-REASON:											
NOTES:											




1999 STATE IMPROVEMENTS
Request for Field Inventory
FIELD SHEET

IMPR. NUMBER	ROAD NUMBER	ROAD NAME	MILEPT FROM/TO	FROM		TO		MAP DESIGNATION			PREV. INV.?	
				ROAD NUMBER	ROAD NAME OR TERMINI	ROAD NUMBER	ROAD NAME OR TERMINI	MAP NO.	COORDINATES X Y			
99-ST-EX#1	MD 5	THREE NOTCH RD	40.25 43.14	CO 29	MECHANICSVILLE CHAPTICO RD	CO 3	CHARLOTTE HALL SCHOOL RD	J 12	874	224		
FIELD REQUEST											REQUEST BY: AB	DATE: 12-02-1999
NOTES: SBL RESURFACED - NO RESURFACING DONE OR BEING DONE - A/T CONTRACT# UNKNOWN NO CHGS!												

IMPR. NUMBER	ROAD NUMBER	ROAD NAME	MILEPT FROM/TO	FROM		TO		MAP DESIGNATION			PREV. INV.?	
				ROAD NUMBER	ROAD NAME OR TERMINI	ROAD NUMBER	ROAD NAME OR TERMINI	MAP NO.	COORDINATES X Y			
FIELD REQUEST											REQUEST BY:	DATE:
NOTES:												

IMPR. NUMBER	ROAD NUMBER	ROAD NAME	MILEPT FROM/TO	FROM		TO		MAP DESIGNATION			PREV. INV.?	
				ROAD NUMBER	ROAD NAME OR TERMINI	ROAD NUMBER	ROAD NAME OR TERMINI	MAP NO.	COORDINATES X Y			
FIELD REQUEST											REQUEST BY:	DATE:
NOTES: EXTRA												

IMPR. NUMBER	ROAD NUMBER	ROAD NAME	MILEPT FROM/TO	FROM		TO		MAP DESIGNATION			PREV. INV.?	
				ROAD NUMBER	ROAD NAME OR TERMINI	ROAD NUMBER	ROAD NAME OR TERMINI	MAP NO.	COORDINATES X Y			
FIELD REQUEST											REQUEST BY:	DATE:
NOTES:												



Request for Field Inventory


FIELD SHEET

IMPR. NUMBER	ROAD NUMBER	ROAD NAME	MILEPT FROM/TO	FROM		TO		MAP NO.	COORDINATES		PREV. INV.?	REQUEST BY:	DATE:
				ROAD NUMBER	ROAD NAME OR TERMINI	ROAD NUMBER	ROAD NAME OR TERMINI		X	Y			
99-1 ST	US 13	OCEAN HWY	14.21		NOTTINGHAM LA			K 16	1174	142	N		
FIELD REQUEST	CONSTRUCT SERVICE ROAD SEE ACCESS PERMIT# S-6571-97											WS	11/19/99
NOTES:	AT SEE INV FOR NEW SPUR TO MD 920A @ MP 14.40												

IMPR. NUMBER	ROAD NUMBER	ROAD NAME	MILEPT FROM/TO	FROM		TO		MAP NO.	COORDINATES		PREV. INV.?	REQUEST BY:	DATE:
				ROAD NUMBER	ROAD NAME OR TERMINI	ROAD NUMBER	ROAD NAME OR TERMINI		X	Y			
99-2 ST	MD 667	REHOBETH RD	10.39 17.61	MD 667	HUDSON CORNER RD	US 13	OCEAN HWY	L 16	1170	143	Y		
FIELD REQUEST	SAFETY AND RESURFACING SEE CONTRACT # SO385177 503835177											WS	11/19/99
NOTES:	RESURFACED - A/T												

IMPR. NUMBER	ROAD NUMBER	ROAD NAME	MILEPT FROM/TO	FROM		TO		MAP NO.	COORDINATES		PREV. INV.?	REQUEST BY:	DATE:
				ROAD NUMBER	ROAD NAME OR TERMINI	ROAD NUMBER	ROAD NAME OR TERMINI		X	Y			
FIELD REQUEST													
NOTES:													

IMPR. NUMBER	ROAD NUMBER	ROAD NAME	MILEPT FROM/TO	FROM		TO		MAP NO.	COORDINATES		PREV. INV.?	REQUEST BY:	DATE:
				ROAD NUMBER	ROAD NAME OR TERMINI	ROAD NUMBER	ROAD NAME OR TERMINI		X	Y			
FIELD REQUEST													
NOTES:													



Request for Field Inventory


FIELD SHEET

IMPR. NUMBER	ROAD NUMBER	ROAD NAME	MILEPT FROM/TO	FROM		TO		MAP NO.	COORDINATES		PREV. INV.?	REQUEST BY:	DATE:
				ROAD NUMBER	ROAD NAME OR TERMINI	ROAD NUMBER	ROAD NAME OR TERMINI		X	Y			
99-1 ST	US 50		9.66-14.12	MD 322	EASTON BYPASS	CO 100	SCHWAINGER RD	G15	1067	354	YES		
FIELD REQUEST: RESURFACING AND SAFETY IMPROVEMENTS											AL	12/01/99	
NOTES: EXT. LTL 9.71-9.76 DEL RTL 11.56-11.80 ADD SHD 11.56-11.85											TA3885177		

IMPR. NUMBER	ROAD NUMBER	ROAD NAME	MILEPT FROM/TO	FROM		TO		MAP NO.	COORDINATES		PREV. INV.?	REQUEST BY:	DATE:
				ROAD NUMBER	ROAD NAME OR TERMINI	ROAD NUMBER	ROAD NAME OR TERMINI		X	Y			
99-2 ST	US 50		14.12-19.92	CO 100	SCHWAINGER RD	MU 0025	MAIN ST	H15	1067	330	YES		
FIELD REQUEST: RESURFACING AND SAFETY IMPROVEMENTS											AL	12/01/99	
NOTES: US 50 ADD ACCLN 14.65-14.71 EXT. LTL 18.51-18.53											TA3985177		

IMPR. NUMBER	ROAD NUMBER	ROAD NAME	MILEPT FROM/TO	FROM		TO		MAP NO.	COORDINATES		PREV. INV.?	REQUEST BY:	DATE:
				ROAD NUMBER	ROAD NAME OR TERMINI	ROAD NUMBER	ROAD NAME OR TERMINI		X	Y			
FIELD REQUEST:													
NOTES:													

IMPR. NUMBER	ROAD NUMBER	ROAD NAME	MILEPT FROM/TO	FROM		TO		MAP NO.	COORDINATES		PREV. INV.?	REQUEST BY:	DATE:
				ROAD NUMBER	ROAD NAME OR TERMINI	ROAD NUMBER	ROAD NAME OR TERMINI		X	Y			
FIELD REQUEST:													
NOTES:													




HIGHWAY INFORMATION SERVICES DIVISION

Permit Num	County	Rte Num	Milepoint	Map Num	Map Cord	Location	
T-6752-98	20	MD 331	3.91	G15	1071-345	.05 MILE EAST OF US 50(3.96)	
Description		<i>NEW E'S RT @ 3.87/3.88</i>				Reason	<i>NEW ACCEL. FROM SPUR</i>
CONSTRUCT ENTRANCE/EXIT TO MINI STORAGE WAREHOUSES						T/W CHANGE, ACCEL/DECEL LANES	<i>3.88-3.95</i>

Number of records: 1

99-3
ST



1999 STATE IMPROVEMENTS
Request for Field Inventory
FIELD SHEET

IMPR. NUMBER	ROAD NUMBER	ROAD NAME	MILEPT FROM/TO	FROM		TO		MAP NO.	COORDINATES		PREV. INV.?	REQUEST BY:	DATE:
				ROAD NUMBER	ROAD NAME OR TERMINI	ROAD NUMBER	ROAD NAME OR TERMINI		X	Y			
99-ST EX#1	MD 333	MORRIS ST/OXFORD RD	.05-.90	MU 0270	E.STRAND	MU 0030	BONFIELD AVE	H14	1035	313	YES		
FIELD REQUEST	CONSTRUCT SIDEWALKS											AL	12/2/99
NOTES:	TW 0.77-0.79 MD 333												

IMPR. NUMBER	ROAD NUMBER	ROAD NAME	MILEPT FROM/TO	ROAD NUMBER	ROAD NAME OR TERMINI	ROAD NUMBER	ROAD NAME OR TERMINI	MAP NO.	COORDINATES		PREV. INV.?	REQUEST BY:	DATE:
									X	Y			
99-ST EX#2	MD 333		5.97-7.46		STRUC#20016		STRUC#20017	H15	1060	321	YES		
FIELD REQUEST	REPLACE BRIDGES; CHECK FOR RESURFACING											AL	12/3/99
NOTES:	MD 333 TW 7.31-7.41												

IMPR. NUMBER	ROAD NUMBER	ROAD NAME	MILEPT FROM/TO	ROAD NUMBER	ROAD NAME OR TERMINI	ROAD NUMBER	ROAD NAME OR TERMINI	MAP NO.	COORDINATES		PREV. INV.?	REQUEST BY:	DATE:
									X	Y			
99-ST EX#3	MD 309	CORDOVA RD	6.16-9.22	CO 220	ASCHE'S ACRES RD	MD 404 ALT		G15	1088	385	YES		
FIELD REQUEST	RESURFACING AND SAFETY IMPROVEMENTS											AL	12/3/99
NOTES:	NEW SPEED ZONES 6.06-END												

IMPR. NUMBER	ROAD NUMBER	ROAD NAME	MILEPT FROM/TO	ROAD NUMBER	ROAD NAME OR TERMINI	ROAD NUMBER	ROAD NAME OR TERMINI	MAP NO.	COORDINATES		PREV. INV.?	REQUEST BY:	DATE:
									X	Y			
99-ST EX#4	MD 303	MAIN ST	3.66-3.78	MD 404 ALT			QUEEN ANNES COUNTY LINE	F15	1098	395	YES		
FIELD REQUEST	CONSTRUCT SIDEWALKS											AL	12/3/99
NOTES:	X*1 TW - MD 404 AL 0.56-0.67 TW MD 303 3.66-3.78 X*2 CO 177 NOW SIGNED @ MP 0.60 ON MD 404 AL												


1999 STATE IMPROVEMENTS
Request for Field Inventory
FIELD SHEET

		FROM	TO	MAP DESIGNATION								
IMPR. NUMBER	ROAD NUMBER	ROAD NAME	MILEPT FROM/TO	ROAD NUMBER	ROAD NAME OR TERMINI	ROAD NUMBER	ROAD NAME OR TERMINI	MAP NO.	COORDINATES		PREV. INV.?	
									X	Y		
99-ST EX#5	MD 370	UNIONVILLE RD	0.00	AT MD 33				G14	1051	347	YES	
FIELD REQUEST											REQUEST BY: AL	DATE: 12/3/99
NOTES: CONSTRUCT PARK AND RIDE FACILITY												
ADD E TO P&R @ MP 0.02 MD 370												

IMPR. NUMBER	ROAD NUMBER	ROAD NAME	MILEPT FROM/TO	ROAD NUMBER	ROAD NAME OR TERMINI	ROAD NUMBER	ROAD NAME OR TERMINI	MAP NO.	COORDINATES		PREV. INV.?	
									X	Y		
99-ST EX#6	MD 565 A	WASHINGTON ST	0.00-3.57	MD 322		MD 322		G15	1066	335	YES	
FIELD REQUEST											REQUEST BY: AL	DATE: 12/3/99
NOTES: IS THIS SIGNED MD 565 ANYWHERE FROM MP 0.58-3.57? IF SO, PLEASE NOTE WHERE THE SIGNS ARE.												
MP 0.00-0.58 IS STATE MAINTAINED. .58-3.57 IS MUNICIPAL MAINTAINED												
NO SIGNS FOUND												

IMPR. NUMBER	ROAD NUMBER	ROAD NAME	MILEPT FROM/TO	ROAD NUMBER	ROAD NAME OR TERMINI	ROAD NUMBER	ROAD NAME OR TERMINI	MAP NO.	COORDINATES		PREV. INV.?	
									X	Y		
99-ST EX #7	MD 331	DOVER RD	@ 3.57	MU 0990	TEAL DR			G15	1070	344	YES	
FIELD REQUEST											REQUEST BY: AL	DATE: 2/28/2000
NOTES: NEW TRAFFIC SIGNAL (NOT REPORTED) T/W CHANGES? CHECK BOTH ROADS												
NEW TL @ 3.57 RTL 0.41 - 0.43 MU 0990 & CO 244 NOW SIGNED												

IMPR. NUMBER	ROAD NUMBER	ROAD NAME	MILEPT FROM/TO	ROAD NUMBER	ROAD NAME OR TERMINI	ROAD NUMBER	ROAD NAME OR TERMINI	MAP NO.	COORDINATES		PREV. INV.?	
									X	Y		
99-ST EX #8	MD 328	MATTHEWSON RD	@ .18	CO 297	ELLIOT RD			G15	1070	345	YES	
FIELD REQUEST											REQUEST BY: AL	DATE: 2/28/2000
NOTES: ADD RTL NEW TRAFFIC SIGNAL (NOT REPORTED) T/W CHANGES? CHECK BOTH ROADS												
CO 297 EXT. RTL MD 328 0.01-0.13 ADD TL @ 0.18 MD 328 & 0.49 CO 297												



Request for Field Inventory


FIELD SHEET

IMPR. NUMBER	ROAD NUMBER	ROAD NAME	MILEPT FROM/TO	FROM		TO		MAP NO.	COORDINATES		PREV. INV.?	REQUEST BY:	DATE:
				ROAD NUMBER	ROAD NAME OR TERMINI	ROAD NUMBER	ROAD NAME OR TERMINI		X	Y			
3/30 99-1 ST	IS 70		5.14-12.25		.71 MI W. OF MD 615(EXIT 5)	RAMP 4 @ MD 56		A6	488	676	YES		
FIELD REQUEST	RESURFACING AND SAFETY IMPROVEMENTS											AL	12/7/99
NOTES:	A/T 5.14 - 12.25 EBL RESURFACING COMPLETE - WBL A/T BUT NOT YET RESURFACED											WA9645177	

IMPR. NUMBER	ROAD NUMBER	ROAD NAME	MILEPT FROM/TO	ROAD NUMBER	ROAD NAME OR TERMINI	ROAD NUMBER	ROAD NAME OR TERMINI	MAP NO.	COORDINATES		PREV. INV.?	REQUEST BY:	DATE:
									X	Y			
3/30 99-2 ST	IS 70		9.18-35.05	US 40		CO 345	BLACK ROCK RD	A7	505	664	YES		
FIELD REQUEST	RESURFACING AND SAFETY IMPROVEMENTS; SEE IMP #99-3 ST, #99-4 ST AND #99-5 ST ALSO											AL	12/8/99
NOTES:	T/W CHG @ MP 15.44											WA9475177	

IMPR. NUMBER	ROAD NUMBER	ROAD NAME	MILEPT FROM/TO	ROAD NUMBER	ROAD NAME OR TERMINI	ROAD NUMBER	ROAD NAME OR TERMINI	MAP NO.	COORDINATES		PREV. INV.?	REQUEST BY:	DATE:
									X	Y			
3/30 99-3 ST	IS 70		15.45-18.96	CO 75	E. OF BOYD RD	STRUC #21101	LITTLE CONOCOCHIEAGU	A7	528	655	YES		
FIELD REQUEST	EXTEND TO .31 mi w of struc #21101 Conococheague Creek Bridge @ MP - 22.77 RESURFACING AND SAFETY IMPROVEMENTS; INCLUDED WITH IMP #99-2 ST											AL	12/8/99
NOTES:	T/W CHGS @ 15.45 G TO I SHRS											WA9655177	also see # WA9625177 & WA9575177

IMPR. NUMBER	ROAD NUMBER	ROAD NAME	MILEPT FROM/TO	ROAD NUMBER	ROAD NAME OR TERMINI	ROAD NUMBER	ROAD NAME OR TERMINI	MAP NO.	COORDINATES		PREV. INV.?	REQUEST BY:	DATE:
									X	Y			
3/30 99-4 ST	IS 70		25.30-25.32	STRUC #21074	HOPEWELL RD			A8	576	654	YES		
FIELD REQUEST	REPLACE STRUCTURE											AL	12/8/99
NOTES:	A/T											WA9055180	



Request for Field Inventory

FIELD SHEET


FROM	TO	MAP DESIGNATION
------	----	-----------------

IMPR. NUMBER	ROAD NUMBER	ROAD NAME	MILEPT FROM/TO	ROAD NUMBER	ROAD NAME OR TERMINI	ROAD NUMBER	ROAD NAME OR TERMINI	MAP NO.	COORDINATES		PREV. INV.?	REQUEST BY:	DATE:
									X	Y			
99-5 ST	IS 70		27.75	AT MD 632				B8	588	648	YES		
FIELD REQUEST	ALSO - CO 666 ADD LTL'S MP 2.77 - 2.88 CONSTRUCT INTERCHANGE AT MD 632; INV AND TIE IN ALL RAMPS											AL	12/8/99
NOTES:	SEE T/W CHGS FOR 170 PART OF MOTOR RESURFACING 99-12345 / SNS RAMPS 1,2,4,5,6,7,8 SEE T/W CHGS FOR MD 632 MP 4.53 - 5.39												

IMPR. NUMBER	ROAD NUMBER	ROAD NAME	MILEPT FROM/TO	ROAD NUMBER	ROAD NAME OR TERMINI	ROAD NUMBER	ROAD NAME OR TERMINI	MAP NO.	COORDINATES		PREV. INV.?	REQUEST BY:	DATE:
									X	Y			
99-6 ST	MD 57	ST PAUL RD	0.00-4.02	US 40		MD 494	FAIRVIEW RD	A7	550	666	YES		
FIELD REQUEST	RESURFACING AND SAFETY IMPROVEMENTS											AL	12/8/99
NOTES:	MP .00 - 07 T/W CHG 07 - 4.02 RESURFACED WITH NO CHG												

IMPR. NUMBER	ROAD NUMBER	ROAD NAME	MILEPT FROM/TO	ROAD NUMBER	ROAD NAME OR TERMINI	ROAD NUMBER	ROAD NAME OR TERMINI	MAP NO.	COORDINATES		PREV. INV.?	REQUEST BY:	DATE:
									X	Y			
99-7 ST	MD 60	LEITERSBURG PIKE	4.00-4.17	CO 224	S. OF LEHMANS MILL RD	STRUC #21025	LITTLE ANTIETAM CREEK	A8	620	676	YES		
FIELD REQUEST	RESURFACING, DRAINAGE IMPROVEMENTS(CURBS?)											AL	12/8/99
NOTES:	A/T CURBS @ ENT @ 4.00 + DRAINAGE HAD NO AFFECT ON T/W												

IMPR. NUMBER	ROAD NUMBER	ROAD NAME	MILEPT FROM/TO	ROAD NUMBER	ROAD NAME OR TERMINI	ROAD NUMBER	ROAD NAME OR TERMINI	MAP NO.	COORDINATES		PREV. INV.?	REQUEST BY:	DATE:
									X	Y			
99-8 ST	MD 144 WB	MAIN ST	3.83-4.14	MU0230	METHODIST ST	MU0060	CHURCH ST	A6	468	680	YES		
FIELD REQUEST	RESURFACING, DRAINAGE IMPROVEMENTS(CURBS?)											AL	12/8/99
NOTES:	RESURFACING CURB REPLACEMENT A/T SI												




Request for Field Inventory

FIELD SHEET

FROM	TO	MAP DESIGNATION
------	----	-----------------

IMPR. NUMBER	ROAD NUMBER	ROAD NAME	MILEPT FROM/TO	ROAD NUMBER	ROAD NAME OR TERMINI	ROAD NUMBER	ROAD NAME OR TERMINI	MAP NO.	COORDINATES		PREV. INV.?	REQUEST BY:	DATE:
									X	Y			
99-9 ST	US 11	VIRGINIA AVE	1.46-3.49		CORP LMTS WILLIAMSPORT	CO 453	BOWER AVE	B8	573	646	YES	AL	12/8/99
FIELD REQUEST	RESURFACING AND SAFETY IMPROVEMENTS												
NOTES:	T/W CHGS MP 2.96-3.02 T/W CHG ACCEL DECEL LANES @ MP 2.72-2.85 WA9615177												



HIGHWAY INFORMATION SERVICES DIVISION

Permit Num	County	Rte Num	Milepoint	Map Num	Map Cord	Location
99-10 ST	W-6629-97	21 MD 63	14.6 5 2	A8	578-675	.66 MILE NORTH OF BROADFORDING ROAD(CO 756)

Description **A/T** Reason **NO ACCEL/DECEL LANES**
 CONSTRUCT ENTRANCE INTO THE EQUESTRIAN CENTER

Permit Num	County	Rte Num	Milepoint	Map Num	Map Cord	Location
99-11 ST	W-6699-98	21 MD 65	10.89	B8	594-648	15+- MI SOUTH OF OAKRIDGE DR(CO 400). FR I70 OFF RAMP TO OAKRIDGE DR

Description **ADD ACCEL LANES MP 10.62-10.67** Reason **RELOCATION OF RAMP ALREADY PICKED UP!
PICKED UP 2-23-99 BY SS/BB**
 CONSTRUCT COMM ENT INTO THE OUTLET VILLAGE OF HAGERSTOWN ACCEL/DECEL LANES, NEW MEDIAN RELOCATE I70 OFF RAMP

Permit Num	County	Rte Num	Milepoint	Map Num	Map Cord	Location
99-12 ST	W-7040-99	21 MD 65	9.70	B 8	595-643	@ RENCH RD-CO 789, W SIDE OF RD.

Description **SEE ENT @ 9.65 + AC/DC LANES @** Reason **(MP 9.62-9.76)**
 CONSTR 1 COMM ENT INTO CONTINUING CARE ASSISTED LIVING CENTER T/W CHANGES < 200' IN LENGTH

Permit Num	County	Rte Num	Milepoint	Map Num	Map Cord	Location
99-13 ST	W-6979-98	21 MD 65	9.81	B 8	595-645	0.06 MI N OF RENCH RD-CO 789, W SIDE OF RD.

Description **SEE ENT @ 9.79 + AC/DC LANES @** Reason **(MP 9.79 - 9.93)**
 CONSTR 1 COMM ENT & 14' WIDE AUX LANE+CURB & GUTTER INTO KEPLINGERS AUTO NEW AUX LANE

Permit Num	County	Rte Num	Milepoint	Map Num	Map Cord	Location
99-14 ST	W-6730-98	21 MD 66	10.85	A8	635-661	.53 MILE NORTH OF MD 64


Description **MP 10.80 - 10.85 AT 14' RTC SE** Reason
 CONSTRUCT ENTRANCE INTO THE KKTM COMPANY ACCEL/DECEL LANES

Permit Num	County	Rte Num	Milepoint	Map Num	Map Cord	Location
99-15 ST	W-6916-98	21 US 11	2.82	A8	578-649	0.06 MI S OF IS 70, E SIDE OF RD.

Description **SEE 99-95T** Reason **MP 2.81 - PROPOSED RD (UNSIGNED)
ACCEL DECEL LANES
MP 2.72 - 2.85**
 CONSTR 1 30' WIDE PUBLIC ST INTO VAN LEAR MANOR SUBDIVISION NEW ROAD (ANDERSON DRIVE)

Permit Num	County	Rte Num	Milepoint	Map Num	Map Cord	Location
99-16 ST	W-6726-98	21 US 40 AL	9.95 9.93	B8	614-612	.20 MILE EAST OF MD 66

Description **SEE ENT @ MP 9.93** Reason **NO AC/DC LANES**
 RECONSTRUCT ENTRANCE INTO THE F & M BANK ACCEL/DECEL LANES



Request for Field Inventory


FIELD SHEET

IMPR. NUMBER	ROAD NUMBER	ROAD NAME	MILEPT FROM/TO	FROM		TO		MAP NO.	COORDINATES		PREV. INV.?	REQUEST BY:	DATE:
				ROAD NUMBER	ROAD NAME OR TERMINI	ROAD NUMBER	ROAD NAME OR TERMINI		X	Y			
99-ST EX #1	MD 63	Greencastle Pike	15.40 - 15.48	MD 58	Cearfoss Pike	CO 114	Cearfoss Pike	A 8	581	682	Y		
FIELD REQUEST: MD 63 Inventory roundabout, check T/W on: MD 63, MD 58, & CO 114												WDS	12-20-1999
NOTES: ALL OTHER SURFACES A/T No type and width data for roundabout SEE INV FOR MD 63 T/W 15.48 / CO 114 A/T / MD 58 A/T													

IMPR. NUMBER	ROAD NUMBER	ROAD NAME	MILEPT FROM/TO	ROAD NUMBER	ROAD NAME OR TERMINI	ROAD NUMBER	ROAD NAME OR TERMINI	MAP NO.	COORDINATES		PREV. INV.?	REQUEST BY:	DATE:
									X	Y			
99-ST EX #2	MD 68	Check Road name						B 8	570	640	Y		
FIELD REQUEST: How is the road name spelled? Lappens, Lappons, or Lappans?												WS	03-09-2000
NOTES: south side of Williamsport ALL SIGN'S SAY "LAPPANS RD" SIGNED AT INTERSECTIONS @ MD 632, CO 113, CO 352, CO 795, US 40 A/T ALL OTHER INTERSECTIONS UNSIGNED													

IMPR. NUMBER	ROAD NUMBER	ROAD NAME	MILEPT FROM/TO	ROAD NUMBER	ROAD NAME OR TERMINI	ROAD NUMBER	ROAD NAME OR TERMINI	MAP NO.	COORDINATES		PREV. INV.?	REQUEST BY:	DATE:
									X	Y			
FIELD REQUEST:													
NOTES:													

IMPR. NUMBER	ROAD NUMBER	ROAD NAME	MILEPT FROM/TO	ROAD NUMBER	ROAD NAME OR TERMINI	ROAD NUMBER	ROAD NAME OR TERMINI	MAP NO.	COORDINATES		PREV. INV.?	REQUEST BY:	DATE:
									X	Y			
FIELD REQUEST:													
NOTES:													



1999 STATE IMPROVEMENTS
Request for Field Inventory
FIELD SHEET

IMPR. NUMBER	ROAD #	ROAD NAME	MILEPT	PERMIT NUMBER	LOCATION	MAP DESIGNATION			PREV. INV.?	REQUEST BY:	DATE:
						MAP NO.	COORDINATES				
							X	Y			
99-1-ST	US 13	N. Salisbury Blvd	13.08	WI-6734-98	From Naylor Mill Rd 12.65 to Dagsboro Rd 13.43	J 17	1211	215		WS	11-24-1999
DESCRIPTION											
NOTES:											

3/9
Road reconstruction from Naylor Mill RD-CO 416 to Dagsboro Rd-CO 330 for ent into Home Depot . Check intersections for changes.
T/W CHGS MP 12.27 - 13.54 SEE INV

IMPR. NUMBER	ROAD #	ROAD NAME	MILEPT	PERMIT NUMBER	LOCATION	MAP DESIGNATION			PREV. INV.?	REQUEST BY:	DATE:
						MAP NO.	COORDINATES				
							X	Y			
99-2-ST	US 13	N. Salisbury Rd	13.43	WI-7162-99	Opposite Dagsboro Rd-CO 330 into Silicato-Wood property	J 17	1210	218		WS	11-24-1999
DESCRIPTION-REASON											
NOTES:											

See Salisbury Imps, 99-2
Constr new road opposite Dagsboro RD-CO 330. (West Dagsboro RD)


IMPR. NUMBER	ROAD #	ROAD NAME	MILEPT	PERMIT NUMBER	LOCATION	MAP DESIGNATION			PREV. INV.?	REQUEST BY:	DATE:
						MAP NO.	COORDINATES				
							X	Y			
99-3-ST	MD 346	Old Ocean City Rd	0.80	WI-6722-98	0.23 mi E of Civic AVE-MU 0545 - Salisbury-	J 17	1210	200		WS	11-24-1999
DESCRIPTION-REASON											
NOTES:											

3/9
T/W Changes at Wicomico Day School due to entrance changes
A/T

IMPR. NUMBER	ROAD #	ROAD NAME	MILEPT	PERMIT NUMBER	LOCATION	MAP DESIGNATION			PREV. INV.?	REQUEST BY:	DATE:
						MAP NO.	COORDINATES				
							X	Y			
99-4-ST	MD 350	Mt Hermon Rd	0.49	WI-6673-98	0.04 mi W of Civic AVE-MU 0545	J 17	1210	198		WS	11-24-1999
DESCRIPTION-REASON											
NOTES:											

3/9
New aux. Lanes at Rite-Aid/First Union (Signet) Bank Property
NO AUX LANES - ADD'D ENT @ 0.44 + .49 - NO OTHER CHGS TO INV.

12,27




1999 STATE IMPROVEMENTS
Request for Field Inventory
FIELD SHEET

IMPR. NUMBER	ROAD #	ROAD NAME	MILEPT	SIGNAL ID	LOCATION	MAP DESIGNATION			PREV. INV.?	REQUEST BY:	DATE:
						MAP NO.	COORDINATES				
						X	Y				
3/9 99-5-ST	US 13 BU	N. Salisbury Blvd	7.52/ 7.53	22B01307.52	at CO 624-W Gordy Rd/CO 437-E Gordy RD	J 17	1209	207		WS	11-29-1999
DESCRIPTION											
NOTES: A/+											

IMPR. NUMBER	ROAD #	ROAD NAME	MILEPT	SIGNAL ID	LOCATION	MAP NO.	COORDINATES		PREV. INV.?	REQUEST BY:	DATE:
							X	Y			
DESCRIPTION-REASON											
NOTES:											

IMPR. NUMBER	ROAD #	ROAD NAME	MILEPT	SIGNAL ID	LOCATION	MAP NO.	COORDINATES		PREV. INV.?	REQUEST BY:	DATE:
							X	Y			
DESCRIPTION-REASON											
NOTES:											

IMPR. NUMBER	ROAD #	ROAD NAME	MILEPT	SIGNAL ID	LOCATION	MAP NO.	COORDINATES		PREV. INV.?	REQUEST BY:	DATE:
							X	Y			
DESCRIPTION-REASON											
NOTES:											



HIGHWAY INFORMATION SERVICES DIVISION


Permit Num	County	Rte Num	Milepoint	Map Num	Map Cord	Location	Reason
WO-6762-98 2/8	23	MD 611	7.75	J19	1340-188	.01 MILE NORTH OF SUNSET AVE(CO163)	
Description							
CONSTRUCT ENTRANCE INTO MYSTIC HARBOUR							
T/N CAG MA 7.55-7.63							
ADD PROPOSED ENT @ 258							ACCEL/DECEL LANES, NEW RD?
Permit Num	County	Rte Num	Milepoint	Map Num	Map Cord	Location	Reason
WO-6733-98 2/7	23	US 50	8.28	J18	1320-190	.10 MILE WEST OF SEAHAWK ROAD (MU 305-CO150)	
Description							
CONSTRUCT ENTRANCE INTO STEPHEN DECATUR HIGH SCHOOL							
EXTEND RTL TO MP 8.22, ENTRANCE AT 8.25 EBL							ACCEL/DECEL LANES, PICK UP SCHOOL
Permit Num	County	Rte Num	Milepoint	Map Num	Map Cord	Location	Reason
WO-6675-98 3/7/00	23	US 113	33.91	J18	1311-211	.07 MILE SOUTH OF PITTS RD(CO251)	
Description							
CONSTRUCT ENTRANCE INTO THE US POST OFFICE							
A/T RESURFACED BUT NO TURN LANES!							ACCEL/DECEL LANES

Number of records: 3

99-15T

99-25T

99-35T



Request for Field Inventory

FIELD SHEET

IMPR. NUMBER	ROAD NUMBER	ROAD NAME	MILEPT FROM/TO	FROM		TO		MAP DESIGNATION			PREV. INV.?	
				ROAD NUMBER	ROAD NAME OR TERMINI	ROAD NUMBER	ROAD NAME OR TERMINI	MAP NO.	COORDINATES X Y			
99-ST Extra 1	US 113	Worcester Hwy	35.01	CO 216	Jarvis Rd and	CO 736	Danzi Rd	J 18	1313	217		
FIELD REQUEST	Is there a spur connecting US 113 and CO 736?										REQUEST BY: WS	DATE: 12-08-1999
NOTES:	INVENTORY ERROR - NO SPUR EXISTS SEE MP 35.01											

IMPR. NUMBER	ROAD NUMBER	ROAD NAME	MILEPT FROM/TO	FROM		TO		MAP DESIGNATION			PREV. INV.?	
				ROAD NUMBER	ROAD NAME OR TERMINI	ROAD NUMBER	ROAD NAME OR TERMINI	MAP NO.	COORDINATES X Y			
FIELD REQUEST											REQUEST BY:	DATE:
NOTES:												

IMPR. NUMBER	ROAD NUMBER	ROAD NAME	MILEPT FROM/TO	FROM		TO		MAP DESIGNATION			PREV. INV.?	
				ROAD NUMBER	ROAD NAME OR TERMINI	ROAD NUMBER	ROAD NAME OR TERMINI	MAP NO.	COORDINATES X Y			
FIELD REQUEST											REQUEST BY:	DATE:
NOTES:												

IMPR. NUMBER	ROAD NUMBER	ROAD NAME	MILEPT FROM/TO	FROM		TO		MAP DESIGNATION			PREV. INV.?	
				ROAD NUMBER	ROAD NAME OR TERMINI	ROAD NUMBER	ROAD NAME OR TERMINI	MAP NO.	COORDINATES X Y			
FIELD REQUEST											REQUEST BY:	DATE:
NOTES:												

