


Request for Field Inventory

FIELD SHEET

IMPR. NUMBER	ROAD NUMBER	ROAD NAME	MILEPT FROM/TO	FROM		TO		MAP DESIGNATION			PREV. INV.?	REQUEST BY:	DATE:
				ROAD NUMBER	ROAD NAME OR TERMINI	ROAD NUMBER	ROAD NAME OR TERMINI	MAP NO.	COORDINATES				
									X	Y			
98-1	IS 68	NATIONAL FREEWAY	4.76-8.04	MD 55	VALE SUMMIT RD	MD658	VOCKE RD	A-3	267	664	YES		
FIELD REQUEST											SMR	12/15/98	
NOTES: A/T													
SAFETY AND RESURFACING													


IMPR. NUMBER	ROAD NUMBER	ROAD NAME	MILEPT FROM/TO	FROM		TO		MAP DESIGNATION			PREV. INV.?	REQUEST BY:	DATE:
				ROAD NUMBER	ROAD NAME OR TERMINI	ROAD NUMBER	ROAD NAME OR TERMINI	MAP NO.	COORDINATES				
									X	Y			
98-2	IS68	NATIONAL FREEWAY	37.31-40.27	CO660	ORLEANS RD		WASHINGTON CO. LINE	A-5	413	683	YES		
FIELD REQUEST											SMR	12/15/98	
NOTES: A/T													
SAFETY AND RESURFACING													

IMPR. NUMBER	ROAD NUMBER	ROAD NAME	MILEPT FROM/TO	FROM		TO		MAP DESIGNATION			PREV. INV.?	REQUEST BY:	DATE:
				ROAD NUMBER	ROAD NAME OR TERMINI	ROAD NUMBER	ROAD NAME OR TERMINI	MAP NO.	COORDINATES				
									X	Y			
98-3	MD948 AM	FLINTSTON EDR	0.00-.25	MD948AO	BLACK VALLEY RD	IS 68	NATIONAL FREEWAY	A-5	358	686	YES		
FIELD REQUEST											SMR	12/15/98	
NOTES: Park & Ride @ 0.13													
CONSTRUCTING PARK & RIDE FACILITY PLEASE LOCATE													



Access Permits for 1998 Imps

<u>permit</u>	<u>ROUTE</u>	<u>MILE</u>	<u>MAP / COORD</u>	<u>LOCATION</u>	<u>DESCRIPT</u>	<u>REASON</u>
• 98-4	A-6526-97 MD 36	15.75	A-3 262-664	.27 MI S OF VILLAGE PKWY	CONSTRUCT ENT INTO HAMPTON INN	ACCEL/DECEL LANES
<p>↓ 2/18 ↳ this may be the same as Frostburg improvement 98-1, Hampton Drive.</p>						
<p>SAME as 98-1, T/W change Kevin taking care of New Road w/ Frostburg municipals</p>						
• 98-5	A-6618-97 US 40AL	9.62 9.51	A4 290-670	.10 MILE EAST OF KLOSTERMAN AVE (9.52)	CONSTRUCT ENTRANCE INTO THE LAVALE VFD	T/W CHANGE
<p>↓ 2/18 Add 3 entrances into VFD No T/W change</p>						
• 98-6	A-6681-98 MD 51E	0.08	A4 311-655	.08 MILE SOUTH OF MD 51	CONSTRUCT ENTRANCE INTO BAUER SELF STORAGE	ACCEL/DECEL
<p>↓ 2/16 still under construction ext @ 0.20</p>						



SHA 51.3-26
12-15-72

STATE HIGHWAY ADMINISTRATION OF MARYLAND

1998 STATE Improvements


County AA.

REQUEST FOR FIELD INVENTORY

Sheet _____ of _____

(1) Imp. Number	(2) Road Number	(3) Road Name	(4) General Limits of Inventory Required				(5) Map Designation			(6) Previous Inventory Attached?
			From		To		Map Name or Number	Coordinates		
			Rd. Number	Road Name or Termini Description	Rd. Number	Road Name or Termini Description		X	Y	
	IS 97		MD 174	Quarterfield RD			E12B	901	478	
MP 1329 Special Instructions: check ramps. Under construction in 1997										
	IS 97		MD 176				E12B	902	486	
MP 14.80 Special Instructions: check ramps. #8 + #9 Proposed in 1997										
Special Instructions:										
Special Instructions:										
Special Instructions:										
Special Instructions:										
Special Instructions:										
Special Instructions:										
Special Instructions:										
Special Instructions:										

Requested by _____ Date _____



County Anne Arundel

REQUEST FOR FIELD INVENTORY

Sheet 1 of 1

(1) Imp. Number	(2) Road Number	(3) Road Name	(4) General Limits of Inventory Required				(5) Map Designation			(6) Previous Inventory Attached?
			From		To		Map Name or Number	Coordinates		
			Rd. Number	Road Name or Termini Description	Rd. Number	Road Name or Termini Description		X	Y	
12/10 98-1 ST	IS 195		SR 30			Balt. Co. line	D-12	889	493	Yes
Special Instructions: 0.00 - 2.72 2.56 T/W/L CHG SNI RE-inventory; not inventoried during State Re-inv. due to Const. @ MD 170 interchange										
Special Instructions: BWI Airport Roads must be re-inventoried, please see map. All ramps @ MD 170 have been inventoried.										
Special Instructions: * Any problems, call me @ x 5503.										
12/10 98-1A ST	SR 30	(UPPER LEVEL)	I-195	(METROPOLITAN BLVD)	I-195	METROPOLITAN BLVD	D 12 D E 12 B	894	491	
Special Instructions: SNI (00-1.12) SEE GPS (ALSO GPS FOR RAMPS + SPURS NOT INVENTORIES)										
12/10 98-1B ST	SR 34	(LOWER LEVEL)	SR 30		SR 30		E 12 B	894	491	
Special Instructions: SNI (.00-.95) GPS										
12/11 98-1C ST	SR 9	ELM RD	POLE	SR 34	SR 732					
Special Instructions: (00-46) T/W/L CHG SHORTENED DUE TO RELOCATION OF SR 30/31/I-195 SI/GPS										
Special Instructions:										
Special Instructions:										
Special Instructions:										

Request for Field Inventory


FIELD SHEET

IMPR. NUMBER	ROAD NUMBER	ROAD NAME	MILEPT FROM/TO	FROM		TO		MAP DESIGNATION			PREV. INV.?	REQUEST BY:	DATE:
				ROAD NUMBER	ROAD NAME OR TERMINI	ROAD NUMBER	ROAD NAME OR TERMINI	MAP NO.	COORDINATES X	COORDINATES Y			
98-1 ST	US 1	BELAIR RD	19.69-22.12	CO 4076	EBENEZER RD	CO 3988	MILLER RD	C13A	944	571	YES		
FIELD REQUEST	1/21 WIDENING & RESURFACING											AL	9/24/98
NOTES:	NOW DUAL FROM MP 19.69-21.26 - 21.26-22.12 SEE INV												
													B-115-501-476

IMPR. NUMBER	ROAD NUMBER	ROAD NAME	MILEPT FROM/TO	FROM		TO		MAP DESIGNATION			PREV. INV.?	REQUEST BY:	DATE:
				ROAD NUMBER	ROAD NAME OR TERMINI	ROAD NUMBER	ROAD NAME OR TERMINI	MAP NO.	COORDINATES X	COORDINATES Y			
98-2 ST	US 1	BELAIR RD	23.37-24.59	CO 3900	MT. VISTA RD	CO 3898	SUNSHINE AVE	C13B	960	583	YES		
FIELD REQUEST	RESURFACING											AL	9/24/98
NOTES:	A/T												
													B-153-501-477

IMPR. NUMBER	ROAD NUMBER	ROAD NAME	MILEPT FROM/TO	FROM		TO		MAP DESIGNATION			PREV. INV.?	REQUEST BY:	DATE:
				ROAD NUMBER	ROAD NAME OR TERMINI	ROAD NUMBER	ROAD NAME OR TERMINI	MAP NO.	COORDINATES X	COORDINATES Y			
98-3 ST	MD 45	YORK RD	11.87-14.68	CO 208	QUAKER BOTTOM RD #1	CO 216	CORBETT RD	B12	899	619	YES		
FIELD REQUEST	RESURFACING & SAFETY IMPROVEMENTS											AL	9/24/98
NOTES:	FTD I @ MP 12.33-12.47 / ADD RTL @ 14.18-14.27 (RESURFACING, LANE CHANGE)												
													BA1765177

IMPR. NUMBER	ROAD NUMBER	ROAD NAME	MILEPT FROM/TO	FROM		TO		MAP DESIGNATION			PREV. INV.?	REQUEST BY:	DATE:
				ROAD NUMBER	ROAD NAME OR TERMINI	ROAD NUMBER	ROAD NAME OR TERMINI	MAP NO.	COORDINATES X	COORDINATES Y			
98-4 ST	MD 140	MAIN ST	8.88-9.93	CO 675	CHARTLEY DR	MD 30	HANOVER PIKE	C12A	849	591	YES		
FIELD REQUEST	RESURFACING & SAFETY IMPROVEMENTS											AL	9/24/98
NOTES:	RESURFACING/T/W CHG ALREADY PICKED UP MP 8.88-9.88 / FOR T/W CHG 988-993 SEE 98-22,23 ST												
													BA1205184



Request for Field Inventory

FIELD SHEET


FROM	TO	MAP DESIGNATION
------	----	-----------------

IMPR. NUMBER	ROAD NUMBER	ROAD NAME	MILEPT FROM/TO	ROAD NUMBER	ROAD NAME OR TERMINI	ROAD NUMBER	ROAD NAME OR TERMINI	MAP NO.	COORDINATES		PREV. INV.?	REQUEST BY:	DATE:
									X	Y			
98-5 ST	MD 145	SWEET AIR RD	5.57-9.81	MD 146	JARRETTSVILL E PIKE	CO 5864	MANOR GLEN RD	B13	925	614	YES	AL	9/24/98
FIELD REQUEST: 1/21 RESURFACING & SAFETY IMPROVEMENTS												AL	9/24/98
NOTES: (JCRB @ 5.57) T/W CUC ST												BA2165177	

IMPR. NUMBER	ROAD NUMBER	ROAD NAME	MILEPT FROM/TO	ROAD NUMBER	ROAD NAME OR TERMINI	ROAD NUMBER	ROAD NAME OR TERMINI	MAP NO.	COORDINATES		PREV. INV.?	REQUEST BY:	DATE:
									X	Y			
98-6 ST	MD 145	SWEET AIR RD	9.81-10.34	CO 5864	MANOR GLEN RD	MD 165	BALDWIN MILL RD	B13	945	610	YES	AL	9/24/98
FIELD REQUEST: 1/21 RESURFACING & SAFETY IMPROVEMENTS												AL	9/24/98
NOTES: A/T												BA1735177	

IMPR. NUMBER	ROAD NUMBER	ROAD NAME	MILEPT FROM/TO	ROAD NUMBER	ROAD NAME OR TERMINI	ROAD NUMBER	ROAD NAME OR TERMINI	MAP NO.	COORDINATES		PREV. INV.?	REQUEST BY:	DATE:
									X	Y			
98-7 ST	MD 146	JARRETTSVILLE PIKE	6.82-11.67	CO 330	BLLENHEIM RD		HARFORD CO/L	B13 C13	921	604	YES	AL	9/24/98
FIELD REQUEST: 1/21 RESURFACING & SAFETY IMPROVEMENTS												AL	9/24/98
NOTES: ADD TL @ MP 8.88 - 8.94 / CLT @ 9.33/												B-148-501-477	

IMPR. NUMBER	ROAD NUMBER	ROAD NAME	MILEPT FROM/TO	ROAD NUMBER	ROAD NAME OR TERMINI	ROAD NUMBER	ROAD NAME OR TERMINI	MAP NO.	COORDINATES		PREV. INV.?	REQUEST BY:	DATE:
									X	Y			
98-8 ST	MD 150	EASTERN BLVD	1.59-2.41	MD 695			STRUC# 3097 BACK RIVER	D13A	940	533	YES	AL	9/24/98
FIELD REQUEST: 1/13 SAFETY IMPROVEMENTS												AL	9/24/98
NOTES: AT												BA1775177	



Request for Field Inventory

FIELD SHEET

FROM	TO	MAP DESIGNATION
------	----	-----------------

IMPR. NUMBER	ROAD NUMBER	ROAD NAME	MILEPT FROM/TO	ROAD NUMBER	ROAD NAME OR TERMINI	ROAD NUMBER	ROAD NAME OR TERMINI	MAP NO.	COORDINATES		PREV. INV.?
									X	Y	
98-9 ST	IS 195	METROPOLITAN BLVD	.84-1.40		STRUC# 3279 CSX RR	CO 3100	FRANCIS AVE	D12D	887	506	YES

REQUEST BY: _____ DATE: 9/24/98

FIELD REQUEST: RESURFACING & SAFETY IMPROVEMENTS

NOTES: A/T RESURFACING / NO CHGS BA2115177

IMPR. NUMBER	ROAD NUMBER	ROAD NAME	MILEPT FROM/TO	ROAD NUMBER	ROAD NAME OR TERMINI	ROAD NUMBER	ROAD NAME OR TERMINI	MAP NO.	COORDINATES		PREV. INV.?
									X	Y	

REQUEST BY: _____ DATE: _____

FIELD REQUEST: _____

NOTES: _____

IMPR. NUMBER	ROAD NUMBER	ROAD NAME	MILEPT FROM/TO	ROAD NUMBER	ROAD NAME OR TERMINI	ROAD NUMBER	ROAD NAME OR TERMINI	MAP NO.	COORDINATES		PREV. INV.?
									X	Y	

REQUEST BY: _____ DATE: _____

FIELD REQUEST: _____


NOTES: _____

IMPR. NUMBER	ROAD NUMBER	ROAD NAME	MILEPT FROM/TO	ROAD NUMBER	ROAD NAME OR TERMINI	ROAD NUMBER	ROAD NAME OR TERMINI	MAP NO.	COORDINATES		PREV. INV.?
									X	Y	

REQUEST BY: _____ DATE: _____


FIELD REQUEST: _____

NOTES: _____



Access Permits for 1998 Imps

<u>permit</u>	<u>ROUTE</u>	<u>MILE</u>	<u>MAP / COORD</u>	<u>LOCATION</u>	<u>DESCRIPT</u>	<u>REASON</u>
B-5949-96 MD 98-10 ST	7	7.02	C13D 960-564	.19 MI S OF EBENEZER RD (CO 4095)	CONSTRUCT ENT INTO HONEYGO RUN RECLAMATION CENTER (ENT AT 7.10)	ACCEL/DECEL LANES (UNDERCONSTRUCT ION IN 97)
1/20	(MP 7.06 - 7.13)			T/W CHG - ADD ENT & TURN LANES		✓
B-6649-98 MD 98-11 ST	7	8.70 8.66	C13B 963-573	.46 MILE SOUTH OF NEW FORGE RD (CO6112) MP 9.16	CONSTRUCT PUBLIC STREET (HOLTER RD) SNI "HOLTER RD"	NEW ROAD
1/20				T/W CHG MP 8.63 - 8.69		✓
B-5569-95 MD 98-12 ST	26	4.04	C12C 851-563	.15 MI E OF TIVERTON RD (CO 2310)	CONSTRUCT PUBLIC ST (DEERTRAIL WAY) INTO VILLAGE OF DEER PARK SNI "DEER TRAIL WAY" .00-.10 (STILL UNDER CONSTR.)	NEW ROAD, ACCEL/DECEL LANES
1/12				ADD AC/DC LANES FROM (MP 3.84 - 4.04) SI ADD AS (MP 3.95)		✓
B-6601-97 MD 98-13 ST	26	7.55	C12C 868-557	MD 26 @ KENMAR RD (CO2048)	RECONSTRUCT INTERSECTION OF MD 26 & KENMAR RD, CONSTRUCT ENTRANCE TO CVS	RECONSTRUCT INTERSECTION
1/12				A/T - CONSTRUCTION IN BEGINNING STAGES SEND OUT NEXT YEAR		✓
B-6489-97 MD 98-14 ST	26	9.56	C12C 878-548	@ OAK AVE (CO 1886)	RECONSTRUCT WATER MAIN AND WIDEN OAK AVE T/W CHG ON CO 1886 (.00-.16) 30'I, JCC, 24ML	ROAD RECONSTRUCTION
1/13				MT ON MD 26 SEE INV CO 1886		✓



Access Permits for 1998 Imps

<u>permit</u>	<u>ROUTE</u>	<u>MILE</u>	<u>MAP / COORD</u>	<u>LOCATION</u>	<u>DESCRIPT</u>	<u>REASON</u>
B-6565-97 MD 45 98-15 ST	45	10.67	B12 900-612	OPPOSITE LOVETON FARMS RD (CO 6778)	CONSTRUCT ENT	REMOVE LEFT TURN LANE

1/5

A/T

B-6374-97 MD 133 98 16 ST	133	1.15	C12D 890-566	.30 MI W. OF HAMBLETON CT (CO 7585)	CONSTRUCT PUBLIC ST (ENCLAVE CT)	NEW ROAD
------------------------------	-----	------	--------------	--	-------------------------------------	----------

ADD 12' J CURB RT ACCEL / DECEL LANES FROM MP 1.18 - 1.22

UNSIGNED ENTRANCE TO "THE ENCLAVE", PRIVATE COMMUNITY WITH ELECTRONIC GATE @ .01 (HOMES FROM THE \$500,000'S)

B-6266-97 MD 138 98-17 ST	138	2.38	B12 905-635 MP 2.35	.11 MI E AND .34 MI E OF PINEY HILL RD (CO 137)	CONSTRUCT 2 PUBLIC STS INTO MAGERS LANDING SUBDIVISION	NEW ROADS @ MP 2.35
------------------------------	-----	-----------------	------------------------	--	---	------------------------

SEE ALSO
CO 98043
CO 98044


ADD ACCEL / DECEL LANES MP 2.33 - 2.37 SI

B-6637-97 MD 140 98-18 ST	140	2.36	C12C 875-568	.17 MILE SOUTH OF MT WILSON LANE (CO7113) MP 2.53	CONSTRUCT ENT INTO SENIOR LIVING CENTER	CONSTRUCT MEDIAN, ACCEL/DECEL LANES
------------------------------	-----	------	--------------	--	--	--

ADD TL + ENT. MP 2.30 - 2.36 SI


B-6438-97 MD 140 98-19 ST	140	2.60	C12C 874-567	.07 W OF MT WILSON LA	CONST ENT INTO PIKESVILLE MANOR CARE	300' DECEL LA
------------------------------	-----	------	--------------	-----------------------	---	---------------

ADD TURN LANE (MP 256 - 264) SI
AND ENT




Access Permits for 1998 Imps

permit	ROUTE	MILE	MAP / COORD	LOCATION	DESCRIPT	REASON
B-6614-97 MD 140 98-20 ST		2.84	C12C 873-568	.18 MILE SOUTH OF OLD CRADDOCK LA (CO6897) MP 3.02	CONSTRUCT TWO ENTRANCES (AVALON WAY)	ACCEL/DECEL LA WIDENING, POSSIBLE NEW OP RD
1/13			T/W CHG MP 2.73 - MP 3.15 ADD 4' J MED TRAFFIC LIGHT @ MP 2.93 SNT (Pg 9-12)		SNT 2-24'I / .00-17 GPS	
B-6382-97 MD 140 98-21 ST		6.57	C12A 857-582	.23 MI SE OF GWYNNBROOK AVE/ @ GENTLEBROOK RD (CO 7448)	CONSTRUCT PUBLIC ST (SUMMERWOODS WAY) INT SUMMER WOODS SUBDIVISION	NEW ROAD
1/6			ADD ACCEL LANE MP 6.53-6.63		SNT/GPS (.00-35) 30'I	
B-6482-97 MD 140 98-22 ST		9.83	C12A 848-596	.11 MI N OF CHATSWORTH AVE (CO498)	CONSTRUCT PUBLIC ST (VILLAGE CENTER DR)	NEW ROAD
1/6			NO SIGN @ MP 9.83 BUT NEW ROAD (HARVESTVIEW RD - OP 6940)		MAY BE PARTIALLY VILLAGE CENTER DR. (NO SIGNING)	
B-6621-97 MD 140 98-23 ST		9.93	B12 848-558	MD 140 @ MD 30	CONSTRUCT TWO ENTRANCES & CONSTRUCT CONCRETE MEDIAN (ALSO CHECK MD 30)	T/W CHANGE
1/6			SEE ENT @ MP 9.88 + 9.90 T/W CHG AT 9.88 - 9.93 SEE INV		ADD ENT @ .03 + .04 T/W CHG TO RTL (PART OF SURFACE)	
B-6737-98 MD 150 98-24 ST		8.58	C13D 971-550	MD 150 @ EARLS ROAD (CO4158)	RECONSTRUCT INTERSECTION (ALSO CHECK CO4158)	INTERSECTION RECONSTRUCTION
1/20			UNDER CONSTRUCT - CO4158 ROAD CLOSED FOR BRIDGE RECONSTRUCTION			



Access Permits for 1998 Imps

<u>permit</u>	<u>ROUTE</u>	<u>MILE</u>	<u>MAP / COORD</u>	<u>LOCATION</u>	<u>DESCRIPT</u>	<u>REASON</u>
B-6593-97 MD 718 98-25 ST		0.92	D13D 957-512	.08 MILE SOUTH OF NORTH POINT RD (MD 151)	CONSTRUCT ENTRANCE INTO EDGEMERE ELEMENTARY SCHOOL	ACCEL/DECEL LANES
1/13	T/W SI				T/W CHG MP 95-100	✓
B-6013-96 MD 940 98-26 ST		0.00	C12A 857-571	@ RED RUN BLVD (CO 6779)	RECONSTRUCT INTERSECTION CO 7709 T/W CHG (MP 00-08)	INTERSECTION RECONSTRUCTION (UNDER CONSTRUCTION IN 97)
1/11	T/W CHG. (MP .00 - .20)			SI MD 940	SI	?
B-6554-97 US 1 98-27 ST		0.19 38	D12D 885-505	.15 MI NE OF IS 195	CONSTRUCT ENT	ACCEL/DECEL LANES
				ADD RTL MP .38-45		✓
B-6357-97 US 40 98-28 ST		17.88 .85	C13C 949-549	.23 MI SW OF MD 700	CONSTRUCT ENT INTO HARLEY DAVIDSON SITE	ACCEL/DECEL LANES
1/20				A/T - ENT @ MP 17.85 (NO ADDITIONAL TURN LANES)		✓
B-6543-97 US 40 98-29 ST		19.69	C13D 955-555	.15 MI SW OF MOHRS LA (CO 4183)	CONSTRUCT ENT INTO ROUTE 40 SELF STORAGE	ACCEL/DECEL LANES
1/20				ADD ENT + RTL FROM MP 19.59-19.61		✓



Access Permits for 1998 Imps

<u>permit</u>	<u>ROUTE</u>	<u>MILE</u>	<u>MAP / COORD</u>	<u>LOCATION</u>	<u>DESCRIPT</u>	<u>REASON</u>
B-6269-97 US 98-30 ST	1AL	1.75	D12D 893-504	.11 MI S OF VICTORY DR	CONSTRUCT ENT INTO BELTWAY BUSINESS CTR	ACCEL/DECEL LANES


PROPOSED ENT @ 1.75

ADD RTL. MP 1.75 - 1.92

OP 261 - ABANDON ✓

CO 6777 - RELOC ST.

LCH 100-03



Traffic Signals for 1998 Improvements

<u>Imp #</u>	<u>Signal ID</u>	<u>Route</u>	<u>Mile</u>	<u>Map/Coord</u>	<u>Location</u>	<u>Reason</u>
1/18 98-31ST	03B02001.91	MD 20B	1.91	D13A/940-530	Merritt Blvd	New Flashing Advanced Signal

Alt NO CHG

98-325T


FIND MP FOR ATR #78 ON I 695 SOUTH OF I-795 (SB OUTER LOOP)
SB OUTER LOOP @ MP 10.97

1/18/99

MODEM - MODEL # LPM-14-J
CPU - 6253 0001
ADR 3019-34

NO # ON CABINET

CABINET LOCATED BEHIND GUARDRAIL ON SHOULDER
LOOPS @ SAME MP. - ALL 4 LANES



Request for Field Inventory


FIELD SHEET

IMPR. NUMBER	ROAD NUMBER	ROAD NAME	MILEPT FROM/TO	FROM		TO		MAP DESIGNATION			PREV. INV.?
				ROAD NUMBER	ROAD NAME OR TERMINI	ROAD NUMBER	ROAD NAME OR TERMINI	MAP NO.	COORDINATES		
									X	Y	
98 EX#1	MD 2 V		.03	MD 765 Q			CUL DE SAC	J13	955	188	YES
FIELD REQUEST: MD 2 WAS UNDER CONST. DURING GPS CYCLE. COULD NOT CROSS DUE TO MEDIAN CONSTR. CAN YOU CROSS THE MEDIAN OR IS THIS PERMANENT? IF PERMANENT, SPLIT INVENTORY IN TWO SECTIONS.											REQUEST BY: AL DATE: 12/29/98
NOTES: MP 4.58 @ MD 2 Split inventory @ MD 2; Monticello RD 0.39 in length.											

IMPR. NUMBER	ROAD NUMBER	ROAD NAME	MILEPT FROM/TO	FROM		TO		MAP DESIGNATION			PREV. INV.?
				ROAD NUMBER	ROAD NAME OR TERMINI	ROAD NUMBER	ROAD NAME OR TERMINI	MAP NO.	COORDINATES		
									X	Y	
FIELD REQUEST:											REQUEST BY: DATE:
NOTES:											


IMPR. NUMBER	ROAD NUMBER	ROAD NAME	MILEPT FROM/TO	FROM		TO		MAP DESIGNATION			PREV. INV.?
				ROAD NUMBER	ROAD NAME OR TERMINI	ROAD NUMBER	ROAD NAME OR TERMINI	MAP NO.	COORDINATES		
									X	Y	
FIELD REQUEST:											REQUEST BY: DATE:
NOTES:											

IMPR. NUMBER	ROAD NUMBER	ROAD NAME	MILEPT FROM/TO	FROM		TO		MAP DESIGNATION			PREV. INV.?
				ROAD NUMBER	ROAD NAME OR TERMINI	ROAD NUMBER	ROAD NAME OR TERMINI	MAP NO.	COORDINATES		
									X	Y	
FIELD REQUEST:											REQUEST BY: DATE:
NOTES:											



Access Permits for 1998 Imps


<u>permit</u>	<u>ROUTE</u>	<u>MILE</u>	<u>MAP / COORD</u>	<u>LOCATION</u>	<u>DESCRIPT</u>	<u>REASON</u>
C-6576-97 MD - 98-1 ST	2	2.43	J13 955-188	OPPOSITE PATUXENT POINT PKWY	CONSTRUCT ENT INTO SOLOMONS TOWNE CENTRE	ACCEL/DECEL LANES
<p>MD 2 T/W Change; ADD RTL/ACC FROM 2.36 TO 2.45</p> <p>98-1STX1 - MD 765Y extended to service RD / MD 765Q</p>						
C-6589-97 MD - 98-2 ST	2	2.43	J13 955-188	MD 2-4, OPPOSITE PATUXENT POINT PKWY (MD 765-Y)	CONSTRUCT ENT INTO 3 LANE SERVICE RD	CONSTRUCT NEW SERVICE RD/ NEW TRAFFIC SIGNAL
<p>98-2ST T/W+L; new md.</p> <p>98-2STX1 - MD 765Q now extended to MD 765Y - 0.19 (GPS TO 0.31)</p>						
C-6603-97 MD - 98-3 ST	2	27.39	H12 911-294	.19 MILE NORTH OF SHECKELLS RD (MP 27.20)	CONSTRUCT PUBLIC STREET (NORTHWEST DRIVE)	NEW ROAD
<p>Handwritten: Washington Heights F.M. Builders Tree in</p> <p>T/W+L; new inventory; NO street signs</p>						
C-6590-97 MD - 98-4 ST	2	28.62	H12 911-300	.27+- MILE SOUTH OF MD 2/4 SPLIT (MP 28.89)	CONSTRUCT PUBLIC STREET (MISS SAMS RD)	NEW ROAD
<p>Logan's Rest Home</p> <p>Still under construction</p>						
C-6292-97 MD - 98-5 ST	2	30.34	H12 915-307	.38 MI N OF PUSHAW STATION RD	CONSTRUCT PUBLIC ST INTO ASPEN WOODS DEVELOPMENT	NEW ROAD
<p>Co 1066</p> <p>T/W change @ 30.30 TO 30.37</p> <p>ASPEN WOODS CIR T/W in</p> <p>see Co. Improvement 98-1</p>						



Access Permits for 1998 Imps

<u>permit</u>	<u>ROUTE</u>	<u>MILE</u>	<u>MAP / COORD</u>	<u>LOCATION</u>	<u>DESCRIPT</u>	<u>REASON</u>
C-6577-97 MD - 98-6 ST ✓	2	33.09	H12 911-322	.19 MI S OF CHESAPEAKE BEACH ROAD	CONSTRUCT PUBLIC ST (CROSS POINT DR) INTO CROSS POINT SUBDIVISION	NEW ROAD
<i>T/w + L; new inventory - tied into MD2</i>						
C-6625-97 MD - 98-7 ST ✓	260	7.77	H13 925-315	OPPOSITE COX RD (MU0045)	RECONSTRUCT ENTRANCE TO ST. ANDREWS DR (CO 99)	WIDENING, T/W CHANGE
<i>T/w</i>						
C-6640-97 MD - 98-8 ST ✓	261	0.44	H13 930-286	.21+-MILE SOUTH OF POND WOODS ROAD (CO 614)	CONSTRUCT PUBLIC STREET (QUAIL DRIVE)	NEW ROAD
<i>Proposed</i>						
C-6587-97 MD 98-9 ST ✓	263	2.61	I13 925-283	.25 MILE EAST OF EMMANUEL CHURCH RD	CONSTRUCT NEW ROAD (LEKA DR) INTO LEKA FARM SUBDIVISION	NEW ROAD
<i>Proposed @ 2.59</i>						
C-6579-97 MD 98-10 ST ✓	506	1.17	I12 913-241	.39 MI E OF HENRY HUTCHINS RD	CONSTRUCT PUBLIC ST (HARVEST GROVE LA) INTO APPLE CREEK SUBDIVISION	NEW ROAD

Ran entire Rd - no proposed ext - no rd



Request for Field Inventory


FIELD SHEET

IMPR. NUMBER	ROAD NUMBER	ROAD NAME	MILEPT FROM/TO	FROM		TO		MAP DESIGNATION			PREV. INV.?		
				ROAD NUMBER	ROAD NAME OR TERMINI	ROAD NUMBER	ROAD NAME OR TERMINI	MAP NO.	COORDINATES X Y				
98EX#1ST	MD 45	YORK RD									YES	REQUEST BY: DATE:	
FIELD REQUEST: <i>TOWSON ROUNDABOUT IS .12 LONG</i> TOWSON ROUNDABOUT: SHOW ROUNDABOUT AS MD 45 NOTES: <i>T/W/C CH6 MP 2.06 - 2.30 SEE ATTACHMENTS FOR DETAILS</i> <i>ADD .04 TO ENTIRE INV.</i>												AL	1/14/99

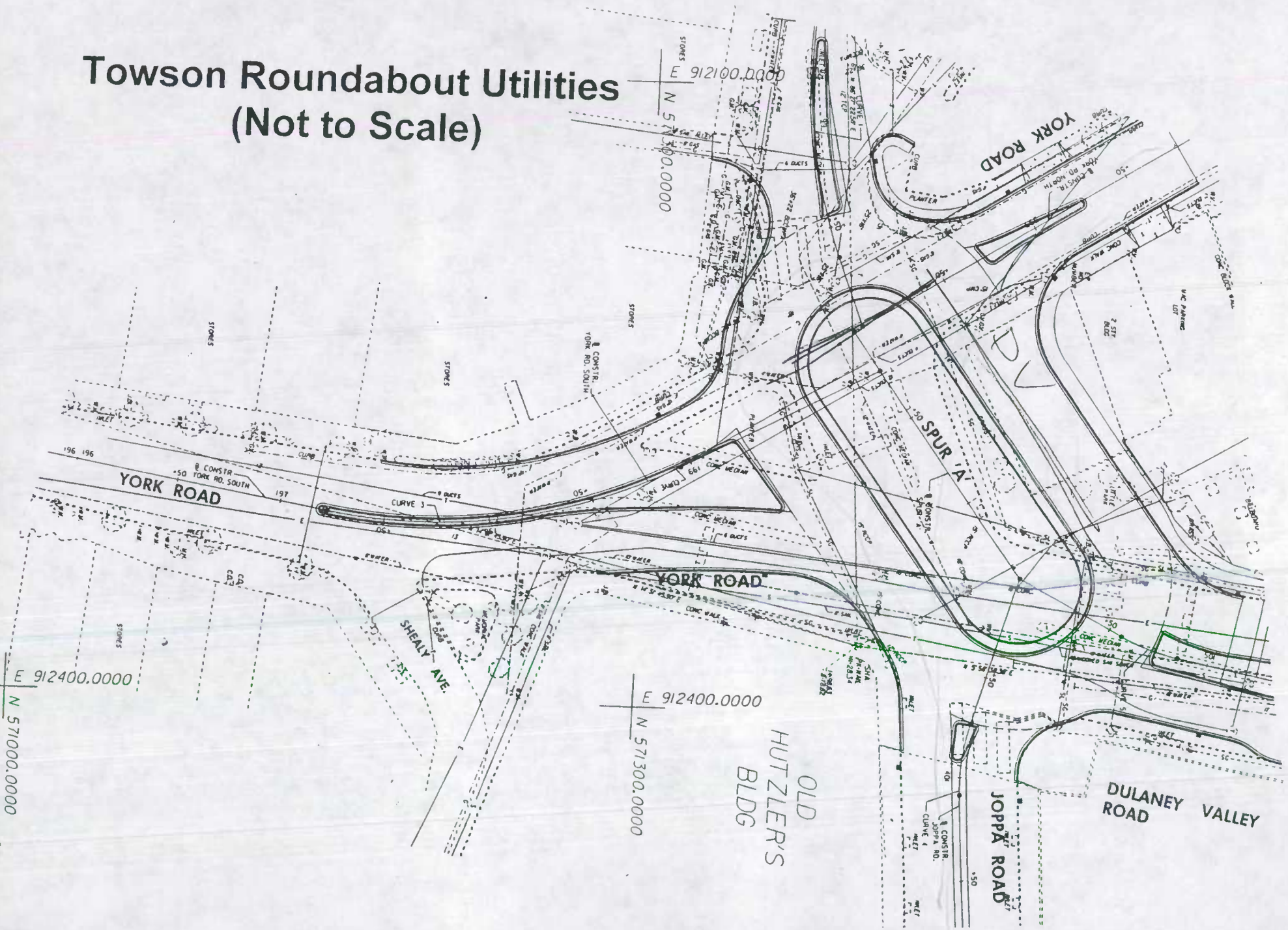
IMPR. NUMBER	ROAD NUMBER	ROAD NAME	MILEPT FROM/TO	FROM		TO		MAP DESIGNATION			PREV. INV.?		
				ROAD NUMBER	ROAD NAME OR TERMINI	ROAD NUMBER	ROAD NAME OR TERMINI	MAP NO.	COORDINATES X Y				
11	CO 1400	SOPPA RD										REQUEST BY: DATE:	
FIELD REQUEST: NOTES: <i>T/W CH6 MP 6.76 - 6.89 SI</i>													


IMPR. NUMBER	ROAD NUMBER	ROAD NAME	MILEPT FROM/TO	FROM		TO		MAP DESIGNATION			PREV. INV.?		
				ROAD NUMBER	ROAD NAME OR TERMINI	ROAD NUMBER	ROAD NAME OR TERMINI	MAP NO.	COORDINATES X Y				
11	CO	ALESHENY AVE										REQUEST BY: DATE:	
FIELD REQUEST: NOTES: <i>MP 86-89 T/W TIE-IN SEE INV /GPS</i>													

IMPR. NUMBER	ROAD NUMBER	ROAD NAME	MILEPT FROM/TO	FROM		TO		MAP DESIGNATION			PREV. INV.?		
				ROAD NUMBER	ROAD NAME OR TERMINI	ROAD NUMBER	ROAD NAME OR TERMINI	MAP NO.	COORDINATES X Y				
11	MD 146	DULANEY VALLEY RD										REQUEST BY: DATE:	
FIELD REQUEST: NOTES: <i>T/W CH6 MP .00 - .10 SI</i> <i>CO 1196 SHADY AVE</i>													



Towson Roundabout Utilities (Not to Scale)






Access Permits for 1998 Imps

<u>permit</u>	<u>ROUTE</u>	<u>MILE</u>	<u>MAP / COORD</u>	<u>LOCATION</u>	<u>DESCRIPT</u>	<u>REASON</u>
C-6372-97 MD 521 98-11 ST		2.36	I12 905-277	.11 MI N OF LOWERY RD(CO 42)	CONSTRUCT PUBLIC ST (DAKAR DR) INTO FOXWOOD ESTATES	NEW ROAD
<p>✓ SEE Co Imp # 98-6 → OK KJP - Took care of Aux mileage on MD 521 THIS RD IS CALLED BROWN FOX DR</p>						
C-6642-97 MD 521 - 98-12 ST		3.86	H12 908-287	.09 MILE SOUTH OF HUNTINGTOWN RD(CO 10)	RECONSTRUCT ENT/CONSTRUCT ENT INTO HUNTINGTON UNITED METHODIST CHURCH	ACCEL/DECEL LANES
<p>✓ Accel/Decel tied in @ 3.82 to 388 church @ 3.85</p>						
C-6555-97 MD 760 98-13 ST		4.53	J13 960-198	.09 MI S OF MD 2	CONSTRUCT ENT INTO THE RANCH CENTER	ACCEL/DECEL LANES, BY-PASS LANE

T changes from 4.53 TO 4.67 and 4.56



Request for Field Inventory


FIELD SHEET

IMPR. NUMBER	ROAD NUMBER	ROAD NAME	MILEPT FROM/TO	FROM		TO		MAP DESIGNATION		PREV. INV.?	REQUEST BY:	DATE:
				ROAD NUMBER	ROAD NAME OR TERMINI	ROAD NUMBER	ROAD NAME OR TERMINI	MAP NO.	COORDINATES X Y			
98-1 ST	MD 26	LIBERTY RD	10.41-13.65	CO 1043	GEORGETOW N RD		STRUC# 6002/ LIBERTY RESERV.	C11	818	570	YES	
FIELD REQUEST											AL	12/2/98
NOTES: <i>T changes from 10.35 to 13.65 ; ADD numerous entrances</i>												

IMPR. NUMBER	ROAD NUMBER	ROAD NAME	MILEPT FROM/TO	FROM		TO		MAP DESIGNATION		PREV. INV.?	REQUEST BY:	DATE:
				ROAD NUMBER	ROAD NAME OR TERMINI	ROAD NUMBER	ROAD NAME OR TERMINI	MAP NO.	COORDINATES X Y			
FIELD REQUEST												
NOTES:												


IMPR. NUMBER	ROAD NUMBER	ROAD NAME	MILEPT FROM/TO	FROM		TO		MAP DESIGNATION		PREV. INV.?	REQUEST BY:	DATE:
				ROAD NUMBER	ROAD NAME OR TERMINI	ROAD NUMBER	ROAD NAME OR TERMINI	MAP NO.	COORDINATES X Y			
FIELD REQUEST												
NOTES:												

IMPR. NUMBER	ROAD NUMBER	ROAD NAME	MILEPT FROM/TO	FROM		TO		MAP DESIGNATION		PREV. INV.?	REQUEST BY:	DATE:
				ROAD NUMBER	ROAD NAME OR TERMINI	ROAD NUMBER	ROAD NAME OR TERMINI	MAP NO.	COORDINATES X Y			
FIELD REQUEST												
NOTES:												




ANNE ARUNDEL
ACCESS PERMITS FOR 1998 IMPROVEMENTS 11/16/98

permit	ROUTE	MILE	MAP / COORD	LOCATION	DESCRIPT	REASON
AA-6282-97 98-1 ST 12/2	MD 170	3.32	E 12B	OPPOSITE NORCROSS LA	CONSTRUCT PUBLIC ST (GANDER WAY) INTO SEVERN MOBILE HOME PARK <i>proposed</i>	NEW ROAD, ACCEL/DECEL LANES ✓ Next year
AA-6445-97 98-2 ST 12/9/98	MD 648 D	2.12	E 13C	@ JONES STATION RD	CONST ENT INTO RITE AID AT DAMONS	EXISTING STRIPING REMOVED AND NEW STRIPING APPLIED
	ADD ENT @ MP 2.11 12'I RTL PICKED UP ON STATE REN. 8/26/98 SI					
AA-6528-97 98-3 ST 11/25	MD 450	1.34	F 12B	.61 MI W OF DAVIDSON RD	CONSTRUCT PUBLIC ST (JOLIE PLACE) INTO WOODLEIGH SUBDIVISION	NEW ROAD SNI "JOLIE PL"
	A/T ON MD 450 TURN LANES ALREADY PICKED UP					
AA-6538-97 98-4 ST 12/25	MD 424	6.00	F 12B	@ UNDERWOOD RD	RECONSTRUCT INTERSECTION	INTERSECTION RECONSTRUCTION
	A/T NO CHG					
AA-6485-97 98-5 ST 12/1	MD 198	2.40		.47 MI E OF MD 295	CONSTRUCT PUBLIC ST (ARUNDEL GATEWAY BLVD) INTO ARUNDEL GATWAY IND. PARK	NEW ROAD Next year
	A/T STILL PROPOSED - BEGINNING CONSTRUCTION UNSIGNED					
AA-6378-97 98-6 ST 12/3	MD 177	5.14	E 13A	OPPOSITE SCHMIDTS LA	CONSTRUCT ENT INTO PASADENA GOLF RANGE	ACCEL/DECEL LANES Next year
	A/T - NO SIGN OF GOLF RANGE					
AA-6494-97 98-7 ST 12/3	MD 173	4.93	E 13B	@ KENTON RD	CONSTRUCT ENT INTO 8656 FT SMALLWOOD RD	ROAD WIDENING Complete
	SEE CO IMP 98-97 NO T/N CHG ON MD 173 - SEE INV, SR-98 - /T/N CHG ON CO 1711 MP 00-04 SEE 98-97					
AA-5645-95 98-8 ST 12/3	MD 177	1.65	E 13A	.32 MI. W. OF Waterford Rd	Construct Public St (Mountain View Way) into Mountain View Subdivision	New Road SEE CO IMP 98-49 Complete
	MP 160-1.69 SNI SR-98 8/14/98 PICKED UP ON SR-98 AC/DC LNS					



ANNE ARUNDEL
ACCESS PERMITS FOR 1998 IMPROVEMENTS 11/16/98

permit	ROUTE	MILE	MAP / COORD	LOCATION	DESCRIPT	REASON
12/2 98-9 ST	MD 170	3.16	E12 B	.25 MI S OF NORCROSS LA	CONSTRUCT ENT INTO JASONS LANDING SUBDIVISION	ACCEL/DECEL LANES, BY PASS LANE <i>complete</i>
	AC/DC LANES PICKED UP ON 98 STATE REINV. MP 3.06 - 3.12				SNI "JASONS LANDING WAY" .00 - .47	
12/3 98-10 ST	MD 270	1.17	E12 B	@ RENFRO DR (FORMERLY MARLEY AVE)	RECONSTRUCT RENFRO DR (FORMERLY MARLEY AVE)	ROAD RECONSTRUCTION, ACCEL/DECEL LANES <i>complete</i>
	SEE NEW INV 8/13/98 T/WCHG OF MD 270 PICKED UP ON STATE REINV.			SEE NEW INV OF DR 166 .00 - .12	"RENFRO DR"	
12/1 98-11 ST	MD 198	1.70	E12 C	.12 MI & .26 MI E OF RED CLAY RD	CONSTRUCT ENTS INTO CORRIDOR MARKETPLACE	ACCEL/DECEL LANES - TIE-IN NAME "CORRIDOR MARKETPLACE" <i>complete</i>
				ADD ENT SC @ MP 1.55	SEE INV @ MP 1.69 ON NEW INV (SR-98) 7/24/98	
12/3 98-12 ST	MD 177	3.73	E13 A	.02 MI W OF EDWIN RAYNOR BLVD	CONSTRUCT ENT INTO WENDYS RESTAURANT	ACCEL/DECEL LANES <i>complete</i>
	T/W PICKED UP ON SR-98 8/14/98 SEE ENT TO WENDYS AT MP 368					
12/1 98-13 ST	MD 677	0.00	E12 D 894-456	@ MD 170	RECONSTRUCT INTERSECTION	INTERSECTION RECONSTRUCTION
	MD 677	A/T		MD 170	A/T	T/W CHG MP 151-271 @ 5213 T/W/LC @ 4645 SNI
98-14 ST	MD 162	0.43	E12 B 902-488	.43+- MILE NORTH OF MD 176	CONSTRUCT ENT INTO CROMWELL BUSINESS PARK	ROAD RECONSTRUCTION <i>complete</i> ✓
				SEE SR-98		
12/2	A/T			PICKED UP ON STATE REINVENTORY	7/15/98	
98-15 ST	MD 648	2.97	E13 A	.19 MI N OF MD 100	CONSTRUCT PUBLIC ST (NORTH STAR DR) FARMINGTON VILLAGE	NEW ROAD
12/3				SNI - "NORTH STAR DR" (00 - .27)		




Carroll

12/2/98


Traffic Signals for 1998 Improvements

<u>Imp #</u>	<u>Signal ID</u>	<u>Route</u>	<u>Mile</u>	<u>Map/Coord</u>	<u>Location</u>	<u>Reason</u>
✓ 98-8 ST	602715.82	MD 27	15.82	B11/ 794-622	Kate Wagner Rd / Co 302	New Traffic Signal



Access Permits for 1998 Imps


<u>permit</u>	<u>ROUTE</u>	<u>MILE</u>	<u>MAP / COORD</u>	<u>LOCATION</u>	<u>DESCRIPT</u>	<u>REASON</u>
CL-6295-97MD ✓ 98-2 ST ✓	27	1.90	C10 759-561	.38 MI S. OF WATERSVILLE RD CO 585	CONSTRUCT PUBLIC ST (CENTER ST) INTO BECKS SUBDIVISION	NEW ROAD
<i>A/T see MU0081</i>						
CL-6816-98MD 98-3 ST ✓	140	2.82	B11 822-678	.47 MI SOUTH OF GREEN MILL RD (CO 503)	CONSTRUCT COMM ENT INTO THE COUNTRY CARE, LLC	ACCEL/DECEL LANES
<i>Tie in accel/decel lane</i>						
CL-6135-96MD 98-4 ST ✓	140	8.37	B11 807-633	@ GORSUCH RD (CO 420)	RECONSTRUCT INTERSECTION	INTERSECTION RECONSTRUCTION
<i>Under construction. Sho marked from 7.59 to 9.62 under construction</i>						
CL-6423-97MD 98-5 ST ✓	140 ✓	20.36	A10 753-661	OPPOSITE GRAND DR (MU 133)	CONSTRUCT PUBLIC ST (CHEVERO DR INTO WANTZ PROPERTY)	NEW ROAD
<i>T/W+L - new inventory</i>						
CL-6402-97MD 98-6 ST	194 ✓	7.01 6.93	A10 748-665	.07 MI S OF FRINGER RD (CO 144)	CONSTRUCT PUBLIC ST (KENAN ST) INTO MEADOWBROOK SUBDIVISION	NEW ROAD
<i>T/W+L - new inventory - PU 2 new RDS (98-6STX1 & X2)</i>						



Access Permits for 1998 Imps

<u>permit</u>	<u>ROUTE</u>	<u>MILE</u>	<u>MAP / COORD</u>	<u>LOCATION</u>	<u>DESCRIPT</u>	<u>REASON</u>
CL-6598-97MD 850G ✓ 98-7 ST ↓		0.76	C11 1318-575	MD 850-G, .30 MI. EAST OF LINTON RD (CO 663)	CONSTRUCT PUBLIC STREET (GERA WAY) INTO SUMNERS HOLLOW	NEW ROAD

RD NOT OPEN - STILL UNDER CONSTRUCTION



Request for Field Inventory


FIELD SHEET

IMPR. NUMBER	ROAD NUMBER	ROAD NAME	MILEPT FROM/TO	FROM		TO		MAP DESIGNATION			PREV. INV.?	REQUEST BY:	DATE:
				ROAD NUMBER	ROAD NAME OR TERMINI	ROAD NUMBER	ROAD NAME OR TERMINI	MAP NO.	COORDINATE S				
				X	Y								
98-1 ST	MD 404	SHORE HWY	5.60-8.83	MD 404 BU		MD 404 BU		F16-G16	1127	390	YES		
FIELD REQUEST	WRONG ROAD HIGHLIGHTED ON MAP											AL	9/25/98
NOTES:	RESURFACED - NO CHANGES → ADD MILE MARKERS 5 I												

IMPR. NUMBER	ROAD NUMBER	ROAD NAME	MILEPT FROM/TO	FROM		TO		MAP NO.	COORDINATE S		PREV. INV.?	REQUEST BY:	DATE:
				ROAD NUMBER	ROAD NAME OR TERMINI	ROAD NUMBER	ROAD NAME OR TERMINI		X	Y			
				X	Y								
FIELD REQUEST													
NOTES:													

IMPR. NUMBER	ROAD NUMBER	ROAD NAME	MILEPT FROM/TO	FROM		TO		MAP NO.	COORDINATE S		PREV. INV.?	REQUEST BY:	DATE:
				ROAD NUMBER	ROAD NAME OR TERMINI	ROAD NUMBER	ROAD NAME OR TERMINI		X	Y			
				X	Y								
FIELD REQUEST													
NOTES:													

IMPR. NUMBER	ROAD NUMBER	ROAD NAME	MILEPT FROM/TO	FROM		TO		MAP NO.	COORDINATE S		PREV. INV.?	REQUEST BY:	DATE:
				ROAD NUMBER	ROAD NAME OR TERMINI	ROAD NUMBER	ROAD NAME OR TERMINI		X	Y			
				X	Y								
FIELD REQUEST													
NOTES:													



Access Permits for 1998 Imps


98-25T

<u>permit</u>	<u>ROUTE</u>	<u>MILE</u>	<u>MAP / COORD</u>	<u>LOCATION</u>	<u>DESCRIPT</u>	<u>REASON</u>
CO-6466-97MD	619A	9.35	F16 1135-389	FROM MD 404 TO FIFTH ST	CONSTRUCT ADDITIONAL LANES IN BOTH DIRECTIONS	ROAD WIDENING

1/29

A/T

NO WIDENING !!



Request for Field Inventory


FIELD SHEET

IMPR. NUMBER	ROAD NUMBER	ROAD NAME	MILEPT FROM/TO	FROM		TO		MAP DESIGNATION			PREV. INV.?	REQUEST BY:	DATE:
				ROAD NUMBER	ROAD NAME OR TERMINI	ROAD NUMBER	ROAD NAME OR TERMINI	MAP NO.	COORDINATES				
98-1 ST	US 1		5.20-9.23	MD 273			PA. ST/L	A14-A15	1054	680	YES		
FIELD REQUEST												AL	11/25/98
NOTES: MINOR T/W CHGS (TURN LANES) SI													

IMPR. NUMBER	ROAD NUMBER	ROAD NAME	MILEPT FROM/TO	FROM		TO		MAP DESIGNATION			PREV. INV.?	REQUEST BY:	DATE:
				ROAD NUMBER	ROAD NAME OR TERMINI	ROAD NUMBER	ROAD NAME OR TERMINI	MAP NO.	COORDINATES				
98-2 ST	US 40		14.88-17.28	MD 213			DEL. ST/L	B16	1130	645	YES		
FIELD REQUEST												AL	11/25/98
NOTES: MINOR T/W CHGS (TURN LANES) SI													


IMPR. NUMBER	ROAD NUMBER	ROAD NAME	MILEPT FROM/TO	FROM		TO		MAP DESIGNATION			PREV. INV.?	REQUEST BY:	DATE:
				ROAD NUMBER	ROAD NAME OR TERMINI	ROAD NUMBER	ROAD NAME OR TERMINI	MAP NO.	COORDINATES				
98-3 ST	MD 282		6.27-6.70		CECILTON CORP LMTS	MD 213		B15	1630	575	YES		
FIELD REQUEST												AL	11/25/98
NOTES: A/T RECONSTRUCTION - NO CHG													

IMPR. NUMBER	ROAD NUMBER	ROAD NAME	MILEPT FROM/TO	FROM		TO		MAP DESIGNATION			PREV. INV.?	REQUEST BY:	DATE:
				ROAD NUMBER	ROAD NAME OR TERMINI	ROAD NUMBER	ROAD NAME OR TERMINI	MAP NO.	COORDINATES				
FIELD REQUEST													
NOTES:													



Access Permits for 1998 Imps

permit	ROUTE	MILE	MAP / COORD	LOCATION	DESCRIPT	REASON
CE-6342-97MD 342 98-4 ST 12/21 ✓		1.25 ⁴⁵	B16 1136-612	1.25 MI N OF MD 310	CONSTRUCT PUBLIC ST (WILMON ST) INTO MOBILE TRUST PARTNERSHIP SUBDIVISION	NEW ROAD
				SEE CO 98-1 → Done KSP NEW INV. @ MP 1.45	ADD TURN LANES @ MP 1.42-1.47	SI
CE-6826-98MD 545 98-5 ST 12/22 ✓		0.99	A15 1123-651	.28 MI N. OF MD 279	CONSTRUCT CHANNELIZED COMMERCIAL ENT	ACCEL/DECEL LANES
				ENT @ 1.02	NO TURN LANES NO CHANNELIZATION!	
CE-6060-96MD 781 98-6 ST 12/23 ✓		0.25	A16 1140-652	.76 MI N OF US 40	CONSTRUCT PUBLIC ST (VIRGINIA DR) INTO TURNQUIST SUBDIVISION	NEW ROAD COULD NOT LOCATE IN 1997
				PROPOSED RD "SPY GLASS DR" INTO "PINE VALLEY" SUBDIVISION @ MP .21 WITH RSL @ .26 RD UNDER CONSTRUCTION - NO SIGN OF "VIRGINIA DR"		
CE-6117-96US 40 98-7 ST 12/22 ✓		8.30	A15 1095-649	@ MD 272	CONSTRUCT ENTS INTO NORTH EAST STATION RETAIL CENTER ALSO ON MD 272	ACCEL/DECEL LANES
				T/W CHG MP 7.98 - 8.26 (TURN LANES/ SURFACE BREAK)	MD 272 ACCEL DECEL LANE MP 11.98-12.12 ENT. SC. AT MP 12.03	SI



Request for Field Inventory

FIELD SHEET

IMPR. NUMBER	ROAD NUMBER	ROAD NAME	MILEPT FROM/TO	FROM		TO		MAP DESIGNATION			PREV. INV.?	REQUEST BY:	DATE:		
				ROAD NUMBER	ROAD NAME OR TERMINI	ROAD NUMBER	ROAD NAME OR TERMINI	MAP NO.	COORDINATES						
												X	Y		
98-1,2	MD 205	MATTAWOMAN/BEANTOWN RD	0.00-3.16	MD 5		US 301		H11	835	299	YES				
FIELD REQUEST												REDESIGNATED, RENUMBERED, RECONSTRUCTED- NOW PART OF MD 5-SEE ATTACHED		AL	12/29/98
NOTES:												RD # change, Tie ins Done, Length change (MD 205 DOES NOT EXIST NOW)			

IMPR. NUMBER	ROAD NUMBER	ROAD NAME	MILEPT FROM/TO	FROM		TO		MAP DESIGNATION			PREV. INV.?	REQUEST BY:	DATE:		
				ROAD NUMBER	ROAD NAME OR TERMINI	ROAD NUMBER	ROAD NAME OR TERMINI	MAP NO.	COORDINATES						
												X	Y		
98-1,2	MD 5	LEONARDTOWN RD	10.45-12.25	CO 623	ST. CHARLES PKWY	US 301		H11	835	299	YES				
FIELD REQUEST												REDESIGNATED, NOW MD 5 BUSINESS-REINVENTORY, ADJUST MILEPOINTS, TIES		AL	12/29/98
NOTES:												US 301 NO LONGER IS CROSS REFERENCED W/ MD 5 DUE TO THE ROUTE REDESIGNATION			
												RD name change, Length change, Tie ins Done			


IMPR. NUMBER	ROAD NUMBER	ROAD NAME	MILEPT FROM/TO	FROM		TO		MAP DESIGNATION			PREV. INV.?	REQUEST BY:	DATE:	
				ROAD NUMBER	ROAD NAME OR TERMINI	ROAD NUMBER	ROAD NAME OR TERMINI	MAP NO.	COORDINATES					
												X	Y	
FIELD REQUEST														
NOTES:														

IMPR. NUMBER	ROAD NUMBER	ROAD NAME	MILEPT FROM/TO	FROM		TO		MAP DESIGNATION			PREV. INV.?	REQUEST BY:	DATE:	
				ROAD NUMBER	ROAD NAME OR TERMINI	ROAD NUMBER	ROAD NAME OR TERMINI	MAP NO.	COORDINATES					
												X	Y	
FIELD REQUEST														
NOTES:														

for RAS done w/co inventories -
The permit log
has not been updated


Access Permits for 1998 Imps

<u>permit</u>	<u>ROUTE</u>	<u>MILE</u>	<u>MAP / COORD</u>	<u>LOCATION</u>	<u>DESCRIPT</u>	<u>REASON</u>
CH-6313-97MD 98-3 ST ✓ ✓	5	2.93	I-12 859-259	.09 MI S OF GALLANT GREEN RD	CONSTRUCT PUBLIC ST (PATERNOSTOR LA) INTO TRENTINO ESTATES SUBDIVISION	NEW ROAD
T/W+L ; new Inventory OP 995 taken care of w/ CO inventories						
CH-6483-97MD 98-4 ST ✓	5	7.89	I-11 839-272	@ CEDER HILL PLACE	CONSTRUCT LEFT TURN LANE INTO MIDDLETON FARM MINING OPERATIONS	500 FOOT LEFT TURN LANE
A/H						
CH-6394-97MD 98-5 ST ✓	5	9.88	I-11 839-278	.04 MI N OF RENNER RD	RECONSTRUCT ENT INTO WELCH FARM Prop.	ACCEL/DECEL LANES
ADD accel/dec lane						
CH-6456-97MD 98-6 ST ✓	6	35.79 36.90	I-12 848-233	.13 WEST OF GLOCK PL	ENT INTO BATEMAN'S MINING SITE Prop.	AC\DC LANES > 250'A
exc-ded BY Para Lane ^{only} from 36.95 to 37.00						
CH-5600-95MD 98-7 ST ✓	210	1.04	I-10 756-280	.15 MI E OF DOGWOOD ST	CONSTRUCT ENT INTO ROBINSON MARINE TERMINAL WAREHOUSE Prop.	ACCEL/DECEL LANES, MEDIAN WORK
T changes from 1.04 to 1.10 add prop rd @ 1.06						




Access Permits for 1998 Imps

<u>permit</u>	<u>ROUTE</u>	<u>MILE</u>	<u>MAP / COORD</u>	<u>LOCATION</u>	<u>DESCRIPT</u>	<u>REASON</u>
CH-6075-96MD 98-8 ST ✓ ✓	210	5.22	H-11 777-288	@ METROPOLITON CHURCH RD	RECONSTRUCT INTERSECTION	INTERSECTION RECONSTRUCTION
<i>T charges; add SS @ 0.66, 2ML & RR FROM 0.62 TO 0.66</i>						
CH-6419-97MD 98-9 ST ✓ ✓	227	4.74	H-11 779-288	@ BILLINGSLEY RD	RECONSTRUCT INTERSECTION	INTERSECTION RECONSTRUCT
<i>T charges made on MD 227 and Billingsley. ADD → TOOK CARE OF the 4 ent. SR 4 TRAILER PARK ent on Billingsley</i>						
CH-6074-96MD 98-10 ST ✓	229	2.20	H-11 811-297	@ ELSA AVE	RECONSTRUCT INTERSECTION	RECONSTRUCT INTERSECTION
<i>A/T MD229</i>						
<i>Send out in 99</i>						
CH-6318-97MD 98-11 ST ✓ OP993	229	3.44	H-11 795-290	.57 MI N OF FOREST DR	CONSTRUCT PUBLIC ST (SCENIC MEADOW ST) INTO PHILIPS MEADOW SUBDIVISION	NEW ROAD
<i>T/w+L; new ms</i>						
<i>did w/co. inventories</i>						
CH-6322-97MD 98-12 ST ✓ OP992	229	3.50	H-11 795-290	.11 MI S OF ZOLL LANE	CONSTRUCT PUBLIC ST (PORTOBELLO CT) INTO CARTAGENA HIGHLANDS SUBDIVISION	NEW ROAD
<i>T/w+L; new ms</i>						
<i>did w/co. inventories</i>						



Access Permits for 1998 Imps

<u>permit</u>	<u>ROUTE</u>	<u>MILE</u>	<u>MAP / COORD</u>	<u>LOCATION</u>	<u>DESCRIPT</u>	<u>REASON</u>
CH-6567-97MD 231 ✓ 98-13 ST OP 991 ✓		7.25	I-12 878-251	.25 MI E OF BUCKTOWN RD	CONSTRUCT PUBLIC ST (ORCHARD VIEW LA) INTO PEACH TREE HOLLOW SUBDIVISION	NEW ROAD
<i>Thw & L, new inventory, pu new RD</i>						
CH-6503-97MD 231 ✓ 98-14 ST ✓		7.57 7.45	I-12 878-252	.95 MI E OF TEAGUES POINT RD	CONSTRUCT PUBLIC ST (COLONIAL LA) INTO WOODLAWN MANOR SUBDIVISION	NEW ROAD
<i>Proposed</i>						
CH-6503-97MD 231						
98-14 ST						
7.57 I-12						
.95 MI E OF TEAGUES POINT						
RD						
CONSTRUCT PUBLIC ST						
(COLONIAL LA) INTO WOODLAWN						
MANOR SUBDIVISION						
NEW ROAD						
CH-6545-97MD 488 ✓ 98-15 ST ✓ I-11 Co 109 Thw change from 0.00 TO 0.02, ADD RDS names @ 0.05, 0.15, 0.41 & 0.49		2.95	823-260	@ HAWKINS GATE RD	RECONSTRUCT INTERSECTION	INTERCTION RECONSTRUCTION
<i>* taken care of w/ CO improv.</i>						
CH-6584-97MD 925 ✓ 98-16 ST ✓		0.53	I11 820-280	.66+- MILE SOUTH OF SMALLWOOD RD (CO 345)	CONSTRUCT PRIVATE STREET (MARYLAND WOODS COURT) INTO MD WOODS SUBDIVISION	NEW ROAD
<i>Thw & L, new inventory</i>						
OP 989						
<i>* did w/ county improvements</i>						




Access Permits for 1998 Imps

<u>permit</u>	<u>ROUTE</u>	<u>MILE</u>	<u>MAP / COORD</u>	<u>LOCATION</u>	<u>DESCRIPT</u>	<u>REASON</u>
CH-6606-97US 301 98-175T		20.77	I11 818-278	US 301 @ BILLINGSLEY RD(CO 47)	RECONSTRUCT BILLINGSLEY RD @ CLOSE MD 925 NB RAMP	RECONSTRUCT INTERSECTION

✓

A/T

✓



WJW for
PJP
5/12/98

**MEMORANDUM OF ACTION OF DIRECTOR NEIL J. PEDERSEN
OFFICE OF PLANNING AND PRELIMINARY ENGINEERING**

May 8, 1998

Director Neil J. Pedersen, Office of Planning and Preliminary Engineering, has approved the following route number redesignations in Charles County. The redesignations were reviewed and approved by the County Commissioners of Charles County and are effective immediately.

MD 5 Business - (formerly MD 5) from MD 5 at St. Charles Parkway to US 301 at **MD 228**

MD 5 - (formerly MD 205) from MD 5 Business at St. Charles Parkway to US 301 at **Mattawoman Drive**

US 301 - (formerly US 301/MD 5) from MD 5 Business at MD 228 to MD 5 at **Mattawoman Drive**

A map indicating the affected roadway is attached.

Attachment

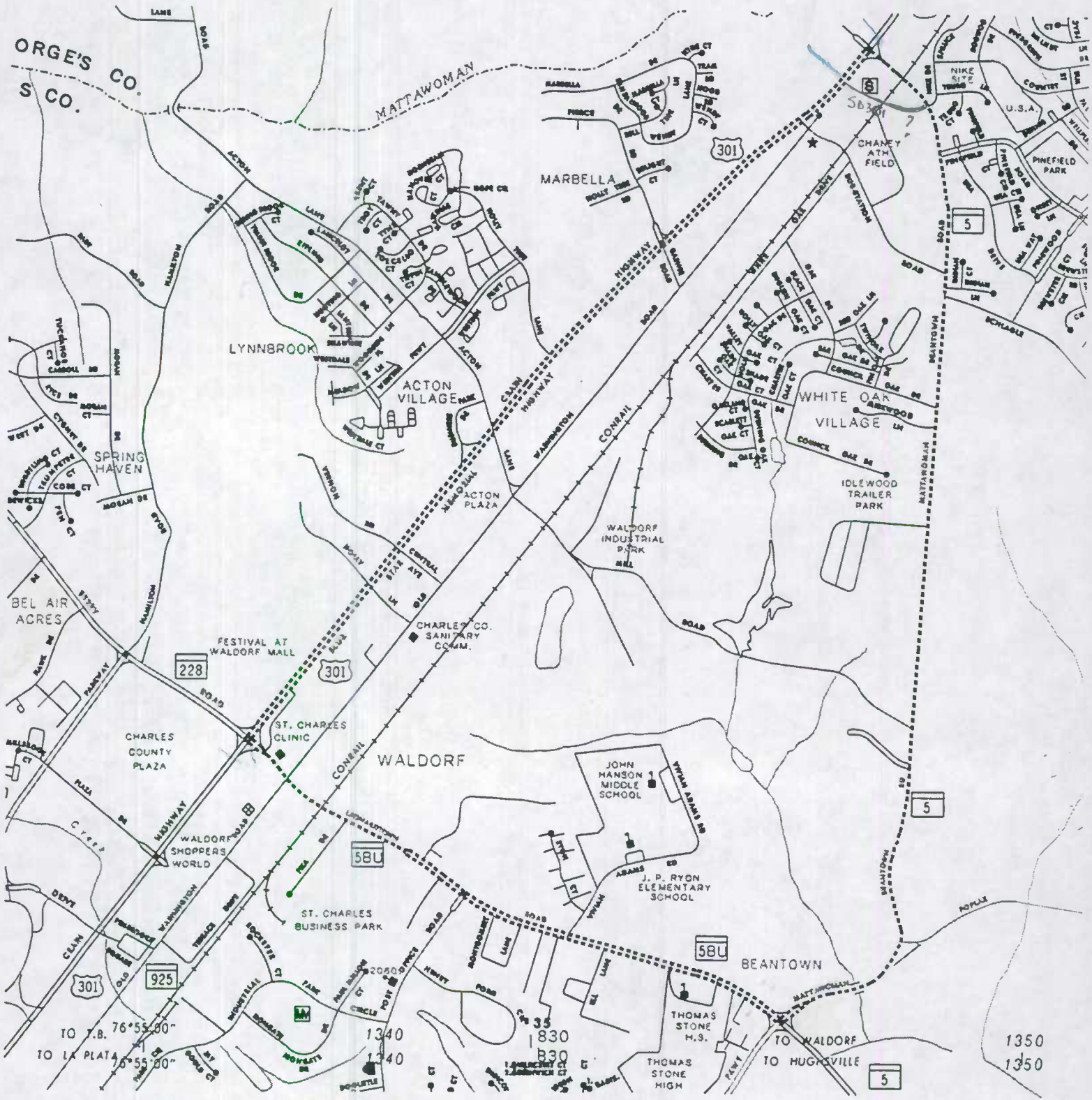
Distribution List


Ms. Mary Allewalt
Mr. Paul Armstrong
Mr. Michael Baxter ✓
Mr. William Brauer, III
Mr. Ronald Burns
Mr. Anthony Capizzi
Mr. David Clifford
Mr. Richard Daff
Mr. Robert Douglass
Mr. Louis Ege, Jr.
Mr. Lawrence Elliott
Mr. Earle Freedman
Mr. Robert Harrison
Mr. Karl Hess

Mr. Thomas Hicks
Ms. Elizabeth Homer
Mr. Neil Pedersen
Mr. Douglas Rose
Mr. Edward Schmidbauer, Jr.
Mr. Leonard Schultz
Mr. Ken Shelton
Mr. Douglas Simmons
Ms. Dolores Strausser
Mr. Douglas Taylor
Mr. Richard Weddle
Mr. William Walsek
Mr. Parker Williams
Mr. Russell Yurek

Mr. Roy Hancock, Director
Charles County Department of Planning and Growth Management

Mr. Michael Mudd, Director
Charles County Department of Public Facilities





Request for Field Inventory


FIELD SHEET

IMPR. NUMBER	ROAD NUMBER	ROAD NAME	MILEPT FROM/TO	FROM		TO		MAP DESIGNATION			PREV. INV.?	REQUEST BY:	DATE:		
				ROAD NUMBER	ROAD NAME OR TERMINI	ROAD NUMBER	ROAD NAME OR TERMINI	MAP NO.	COORDINATES						
												X	Y		
✓ 98EX#1ST	US 301	BLUE STAR MEM HWY	17.64-19.55	TURKEY HILL RD				MD 227		I11	808	324	YES		
FIELD REQUEST	LOCATE LOOPS IN ROADWAY FOR ATR# 0051(MP 18.41) SEE ATTACHED SHEET											AL	1/29/99		
NOTES: <i>cabinet @ 18.41 loops @ 18.44</i>															

IMPR. NUMBER	ROAD NUMBER	ROAD NAME	MILEPT FROM/TO	FROM		TO		MAP DESIGNATION			PREV. INV.?	REQUEST BY:	DATE:		
				ROAD NUMBER	ROAD NAME OR TERMINI	ROAD NUMBER	ROAD NAME OR TERMINI	MAP NO.	COORDINATES						
												X	Y		
✓ 98EX#2ST	MD 5 BU		.00-.67	CO 623	ST CHARLES PKWY			CO 970	VIVIAN ADAMS RD	H11	832	282	YES		
FIELD REQUEST	LOCATE LOOPS IN ROADWAY FOR ATR#0023(MP .29) SEE ATTACHED SHEET											AL	1/29/99		
NOTES: <i>Put in under Point - generic in computer loops directly across from cabinet</i>															

IMPR. NUMBER	ROAD NUMBER	ROAD NAME	MILEPT FROM/TO	FROM		TO		MAP DESIGNATION			PREV. INV.?	REQUEST BY:	DATE:		
				ROAD NUMBER	ROAD NAME OR TERMINI	ROAD NUMBER	ROAD NAME OR TERMINI	MAP NO.	COORDINATES						
												X	Y		
FIELD REQUEST															
NOTES:															

IMPR. NUMBER	ROAD NUMBER	ROAD NAME	MILEPT FROM/TO	FROM		TO		MAP DESIGNATION			PREV. INV.?	REQUEST BY:	DATE:		
				ROAD NUMBER	ROAD NAME OR TERMINI	ROAD NUMBER	ROAD NAME OR TERMINI	MAP NO.	COORDINATES						
												X	Y		
FIELD REQUEST															
NOTES:															



Stations

STA # 5

Station Id: P00051

Location: US 301 South of MD 227

Station Type: PERMANENT

ID Prefix: US

X: 808830.00 Func Class: 02-Rural-Princ. Arterial-Other

ID Rte No: 301

Y: 270085.00 County: Charles

MP Suffix:

Section Length: 0

Mun Sort: none

ID MP: 18.41

Year Changed: 1996

Group Id: A-Local and Commuter Tr

Truth Code: 0

Direction:

Class (Y/N):

Num Lanes: 2

Scheduled Year: 0

WIM (Y/N):

Date Done: 1900/01/01

BMC Flag (Y/N):


K Factor: 0

HPMS (Y/N):

D Factor: 0

Ramp (Y/N):

Pct Trucks: 0



STA#23

Station Id: P00231

Location: MD 5 Business North of MD 5

Station Type: PERMANENT

ID Prefix: MD

X: 832419.00 Func Class: 14-Urban-Princ. Arterial-Other

ID Rte No: 5

Y: 285173.00 County: Charles

MP Suffix: BU

Section Length: 0

Mun Sort: none

ID MP: 0.29

Year Changed: 1996

Group Id: A-Local and Commuter Tr

Truth Code: 0

Direction:

Class (Y/N):

Num Lanes: 4

Scheduled Year: 0

WIM (Y/N):

Date Done: 1900/01/01

BMC Flag (Y/N):


K Factor: 0

HPMS (Y/N):

D Factor: 0

Ramp (Y/N):

Pct Trucks: 0



Request for Field Inventory


FIELD SHEET

IMPR. NUMBER	ROAD NUMBER	ROAD NAME	MILEPT FROM/TO	FROM		TO		MAP DESIGNATION			PREV. INV.?		
				ROAD NUMBER	ROAD NAME OR TERMINI	ROAD NUMBER	ROAD NAME OR TERMINI	MAP NO.	COORDINATES				
												REQUEST BY:	DATE:
3/s 98-1 ST	MD 331		11.63-13.82	MU 0150	MAPLETON ST	MD 16		H-15 116	1123	293	YES	AL	12/29/98
FIELD REQUEST													
NOTES:													
RESURFACING													
MP 12.43 - 12.62 - ADD 2 ACCEL LANES - ONLY T/W CHS SI													

IMPR. NUMBER	ROAD NUMBER	ROAD NAME	MILEPT FROM/TO	FROM		TO		MAP DESIGNATION			PREV. INV.?		
				ROAD NUMBER	ROAD NAME OR TERMINI	ROAD NUMBER	ROAD NAME OR TERMINI	MAP NO.	COORDINATES				
												REQUEST BY:	DATE:
FIELD REQUEST													
NOTES:													

IMPR. NUMBER	ROAD NUMBER	ROAD NAME	MILEPT FROM/TO	FROM		TO		MAP DESIGNATION			PREV. INV.?		
				ROAD NUMBER	ROAD NAME OR TERMINI	ROAD NUMBER	ROAD NAME OR TERMINI	MAP NO.	COORDINATES				
												REQUEST BY:	DATE:
FIELD REQUEST													
NOTES:													

IMPR. NUMBER	ROAD NUMBER	ROAD NAME	MILEPT FROM/TO	FROM		TO		MAP DESIGNATION			PREV. INV.?		
				ROAD NUMBER	ROAD NAME OR TERMINI	ROAD NUMBER	ROAD NAME OR TERMINI	MAP NO.	COORDINATES				
												REQUEST BY:	DATE:
FIELD REQUEST													
NOTES:													




Access Permits for 1998 Imps

<u>permit</u>	<u>ROUTE</u>	<u>MILE</u>	<u>MAP / COORD</u>	<u>LOCATION</u>	<u>DESCRIPT</u>	<u>REASON</u>
D-6561-97 MD 16 98-25T		14.41	I15 1060-260	.19 MI W OF MD 341	CONSTRUCT ENT INTO DORCHESTER COMMISSION ON AGING ADULT DAY CARE CTR	ACCEL/DECEL LANES

no

3/4

T/W CHG - ADD 5000 MP 14.13-14.41 ADD ENT TO ADULT DAY CARE @ 14.41 SEE INV.




Access Permits for 1998 Imps

<u>permit</u>	<u>ROUTE</u>	<u>MILE</u>	<u>MAP / COORD</u>	<u>LOCATION</u>	<u>DESCRIPT</u>	<u>REASON</u>
F-6599-97	MD 75	3.04	D10 720-543	425' SOUTH OF WINDSOR ROAD	CONSTRUCT CHANNELIZED ENTRANCE INTO FRIENDS MEETING SCHOOL	CONSTRUCT ACCEL/DECEL LANES, LEFT TURN LANE
<p>98-1ST <i>T/w changes from 2.96 to 3.22, add ext @ 302</i></p>						
F-6475-97	MD 80	3.94	C-9 694-545	.44 MI E OF PARK MILLS RD	CONSTRUCT ENT INTO WASHINGTON MANOR GOLF CLUB	ACCEL/DECEL LANES
<p>98-2ST <i>T/w changes, add ext @ 381</i></p>						
F-6112-96	MD 85	8.63	C-9 684-562	N OF SHOCKLEY DR	CONSTRUCT ENT AND RECONSTRUCT INTESECTION OF SHOCKLEY DR	INTERSECTION RECONSTRUCTION
<p>98-3ST <i>T/w changes; Corrections made to CO 1174 & CO 1242</i> <i>T/w changes; pu entrances</i></p>						
F-6661-98	MD 85	9.53	C9 685-568	MD 85, .15 NORTH OF SPECTRUM DRIVE/MD 355 NORTH OF GROVE RD (MP 9.30)	CONSTRUCT ENTRANCE INTO LOWE'S HOME CENTER/CONSTRUCT CONCRETE MEDIAN	ACCEL/DECEL LA, CONSTRUCT MEDIAN, LEFT TURN LANE
<p>98-4ST <i>not done, still under construction</i></p>						
F-5863-95	MD 351	2.46	C9 672-560	.47 MI N OF ELMER RD	CONSTRUCT PUBLIC ST (LAMBERT DR) INTO WELLINGTON TRAC SUBDIVISION	NEW ROAD
<p>98-5ST <i>T/w changes; Tie in Lambert Dr / Lambert & T/w/L, new inventory</i></p>						

8

Access Permits for 1998 Imps

<u>permit</u>	<u>ROUTE</u>	<u>MILE</u>	<u>MAP / COORD</u>	<u>LOCATION</u>	<u>DESCRIPT</u>	<u>REASON</u>
F-6553-97	MD 355	8.63	C-9 686-566	OPPOSITE HOLIDAY DR	CONSTRUCT PUBLIC ST INTO RIVERVIEW PLAZA	NEW ROAD, ACCEL/DECEL LANES
<p>98-6ST</p> <p>MD 355</p> <p>T/W changes from 8.40 TO 8.87; new TL @ 8.63; Gerster Dr -</p>						
F-6638-97	US 40AL	6.68	C9 654-584	OLD NATIONAL PIKE OPPOSITE HOLLOW RD	CONSTRUCT ENTRANCE TO HIGH'S	TYPE AND WIDTH/CONSTRUCT LEFT TURN LANES
<p>98-7ST</p> <p>A/T</p>						




Request for Field Inventory

FIELD SHEET

IMPR. NUMBER	ROAD NUMBER	ROAD NAME	MILEPT FROM/TO	FROM		TO		MAP DESIGNATION			PREV. INV.?		
				ROAD NUMBER	ROAD NAME OR TERMINI	ROAD NUMBER	ROAD NAME OR TERMINI	MAP NO.	COORDINATES				
								X	Y				
98-1 <i>ST</i>	IS 68	NATIONAL FREEWAY	13.82	US219	INTERCHANGE-GARRETT HWY			A-2	166	683	YES		
FIELD REQUEST											REQUEST BY:	DATE:	
NEW RAMP AND INTERCHANGE IMPROVEMENTS											GA5745172, GA5855176	SMR	12/16/98
NOTES:													
<i>This is new boundary (last = not given 1-8 already used)</i>													

IMPR. NUMBER	ROAD NUMBER	ROAD NAME	MILEPT FROM/TO	FROM		TO		MAP DESIGNATION			PREV. INV.?		
				ROAD NUMBER	ROAD NAME OR TERMINI	ROAD NUMBER	ROAD NAME OR TERMINI	MAP NO.	COORDINATES				
								X	Y				
98-2 <i>ST</i>	MD560	GORMAN RD	2.85-7.02		GLADE RUN BRIDGE	CO139	BETHLEHEM RD	C-1	138	553	YES		
FIELD REQUEST											REQUEST BY:	DATE:	
RESURFACING											GA5985177	SMR	12/16/98
NOTES:													
<i>The change from 2.85 to 7.30</i>													




Access Permits for 1998 Imps

<u>permit</u>	<u>ROUTE</u>	<u>MILE</u>	<u>MAP / COORD</u>	<u>LOCATION</u>	<u>DESCRIPT</u>	<u>REASON</u>
G-6550-97	US 219	20.32	B1 141-616	.76 MI N OF GLENDALE RD(CO 163)	CONSTRUCT ENTS INTO LAKESIDE RECREATION BUILDING	ACCEL/DECEL LANE

✓ 98-3 ST

2/17

Checked From 19:50 TO 22:00 unable to locate



Maryland State Highway Administration
Highway Information Services Division

Data Collection Team
Road Inventory Log

Date 2/17/99

Page 1 of 1

Crew Chief Snyder

Assistant Booth

County Garnett

Remarks: _____

Odometer

Time

Start of the Day 17176 6:45

Begin Days Work 17209 7:40

End Days Work 17295 12:35

End of the Day _____

Total Mi. Travelled 119

Total No. of Improvements 12

Total Mi. of Road Inventoried 9.90


Total GPS 6

Total A/T 0

Total Extra 0

Total Tie-in 12

No.	Improvement	Length	GPS	A/T	Extra	Tie-in	Remarks
1	^{98-3MU} MU 0150	0.04	—			✓	FIRST 0.02 ^{NORTH} 1. WAY
2	^{98-2MU} MU 0080	0.24	—			✓	NO RD SIGNS FROM 0.00 TO 0.24
3	^{98-1MU} MU 0110	0.29	✓			✓	T/W+L changes. RD extended. ^{SOME RD} add SS
4	^{98-1MU} DURST COURT	0.06	✓			✓	T/W+L. new inventory
5	^{98-1CO} CORPORATE DR	0.43	✓			✓	T/W+L. new inventory
6	^{98-1ST} ±68	0.32	✓			✓	RAMP # NOT GIVEN (1-8 ALREADY USED)
7	^{98-1ST} I 68/265 219	1.00	—			✓	RAMP TIE-INS
8	^{98-3ST} US 219	2.50	—			✓	CHECKER FROM MP 19.50 TO MP 22.00 UNABLE TO LOCATE
9	^{93-59.60 MU} MU 0260	0.41	—			✓	ADD SS @ 0.13, 0.44, 0.41 YLD @ 0.00 to 0.01
10	^{93-59.60 MU} WINDING COURT	0.11	✓			✓	T/W+L. new inventory
11	^{98-2ST} MD 500	4.45	—			✓	MP 2.85 to MP 7.30 T/W changes
12	^{98-1MU} ALLEN H	0.06	✓			✓	IT IS GRASS PATH THAT CHANGE @ 0.06 HAS BEEN DRIVEN AND COMPLETELY UNSAFE FOR A CAR
13							
14							
15							
16							
17							
18							
19							
20							
21							
22							
23							
24							
25							



Request for Field Inventory


FIELD SHEET

IMPR. NUMBER	ROAD NUMBER	ROAD NAME	MILEPT FROM/TO	FROM		TO		MAP DESIGNATION			PREV. INV.?	REQUEST BY:	DATE:
				ROAD NUMBER	ROAD NAME OR TERMINI	ROAD NUMBER	ROAD NAME OR TERMINI	MAP NO.	COORDINATES				
									X	Y			
98-1 ST	MD 24	ROCK SPRING AVE	11.55-12.48	US 1	BEL AIR BYPASS	CO 1516	S. OF COLGATE DR	B13	975	630	YES		
FIELD REQUEST: RESURFACING & SAFETY IMPROVEMENTS(UNDER CONSTRUCTION DURING 1998 RE-INVENTORY)											AL	12/3/98	
NOTES: SEE INV. - Tlw CRES													

IMPR. NUMBER	ROAD NUMBER	ROAD NAME	MILEPT FROM/TO	FROM		TO		MAP DESIGNATION			PREV. INV.?	REQUEST BY:	DATE:
				ROAD NUMBER	ROAD NAME OR TERMINI	ROAD NUMBER	ROAD NAME OR TERMINI	MAP NO.	COORDINATES				
									X	Y			
FIELD REQUEST:													
NOTES:													


IMPR. NUMBER	ROAD NUMBER	ROAD NAME	MILEPT FROM/TO	FROM		TO		MAP DESIGNATION			PREV. INV.?	REQUEST BY:	DATE:
				ROAD NUMBER	ROAD NAME OR TERMINI	ROAD NUMBER	ROAD NAME OR TERMINI	MAP NO.	COORDINATES				
									X	Y			
FIELD REQUEST:													
NOTES:													

IMPR. NUMBER	ROAD NUMBER	ROAD NAME	MILEPT FROM/TO	FROM		TO		MAP DESIGNATION			PREV. INV.?	REQUEST BY:	DATE:
				ROAD NUMBER	ROAD NAME OR TERMINI	ROAD NUMBER	ROAD NAME OR TERMINI	MAP NO.	COORDINATES				
									X	Y			
FIELD REQUEST:													
NOTES:													



Access Permits for 1998 Imps

<u>permit</u>	<u>ROUTE</u>	<u>MILE</u>	<u>MAP / COORD</u>	<u>LOCATION</u>	<u>DESCRIPT</u>	<u>REASON</u>
H-6441-97 MD 98-2 ST	23	9.53	A13 940-649	.10 W OF SALEM CHURCH RD	CONST RD INTO BREIDENBAUGH PROPERTY	NEW RD (BREIDENBAUGH CT) PROP. DURING ST. RE-INV. 1998
<p>12/15 SEE OLD STATE INV. 9.53 - 9.56 ADD TURN LANES / SNI "BREIDENBAUGH CT"</p>						
H-6341-97 MD 98-3 ST	24	13.68	B13 973-636	.16 MI N OF NEWPORT DR	CONSTRUCT PUBLIC ST INTO NORTH FOREST SUBDIVISION	NEW ROAD (PROPOSED DURING 1998 ST. RE-INV.)
<p>12/15 SEE STATE PERM FOR TW MD 24</p>						



Request for Field Inventory


FIELD SHEET

IMPR. NUMBER	ROAD NUMBER	ROAD NAME	MILEPT FROM/TO	FROM		TO		MAP NO.	COORDINATES		PREV. INV.?	REQUEST BY:	DATE:
				ROAD NUMBER	ROAD NAME OR TERMINI	ROAD NUMBER	ROAD NAME OR TERMINI		X	Y			
98-1 ST	MD 100		.68-5.38	MD 100 J	LONG GATE PKWY	IS 95		D12	852	515	NO		
FIELD REQUEST: <i>1/11</i> NEW CONSTRUCTION, ROAD EXTENSION, INVENTORY AND TIE -IN ALL AFFECTED ROADS												AL	12/15/98
NOTES: <i>Co 2192 - T/W + L changes Co 2194 for RL changes</i> <i>Co 1140 T/W + L change FROM 3.58 TO 4.29</i> HO6615270 HO-661-504-770 <i>T/W + L change; numerous changes; all ramps done;</i>													

IMPR. NUMBER	ROAD NUMBER	ROAD NAME	MILEPT FROM/TO	FROM		TO		MAP NO.	COORDINATES		PREV. INV.?	REQUEST BY:	DATE:
				ROAD NUMBER	ROAD NAME OR TERMINI	ROAD NUMBER	ROAD NAME OR TERMINI		X	Y			
98-2 ST	MD 103		3.08-3.98	CO 2586	WESLEY LA	CO 2360	ROCKBURN DR	D12	863	557	YES		
FIELD REQUEST: RECONSTRUCTION, RELOCATION DUE TO MD 100 CONSTRUCTION; RE-INV & TIE-IN. ALSO CHECK MD 103C												AL	12/15/98
NOTES: <i>From 2.59 to 3.98. Add TRAFFIC CIRCLES etc.</i> MD103C - A/T (GPS'D)													

IMPR. NUMBER	ROAD NUMBER	ROAD NAME	MILEPT FROM/TO	FROM		TO		MAP NO.	COORDINATES		PREV. INV.?	REQUEST BY:	DATE:
				ROAD NUMBER	ROAD NAME OR TERMINI	ROAD NUMBER	ROAD NAME OR TERMINI		X	Y			
98-3 ST	MD 104		0.00-1.14	MD 108		MD 103		D12	855	506	YES		
FIELD REQUEST: RECONSTRUCTION, RELOCATION DUE TO MD 100 CONSTRUCTION; RE-INVENTORY & TIE-IN												AL	12/15/98
NOTES: <i>T/W changes; mostly between 0.00 & 0.25</i>													

IMPR. NUMBER	ROAD NUMBER	ROAD NAME	MILEPT FROM/TO	FROM		TO		MAP NO.	COORDINATES		PREV. INV.?	REQUEST BY:	DATE:
				ROAD NUMBER	ROAD NAME OR TERMINI	ROAD NUMBER	ROAD NAME OR TERMINI		X	Y			
98-4 ST	MD 108		11.79-13.60	CO 2192	CENTRE PARK DR	CO 2190	OLD MONTGOMERY	D12	855	506	YES		
FIELD REQUEST: RECONSTRUCTION, RELOCATION, ALSO CHECK MD 108A & MD 981												AL	12/15/98
NOTES: <i>MD 981 - RD Shortened MD 108A - RD Lengthened; T/W changes</i> <i>From 11.79 to 13.75 numerous T/W changes; add TL'S & RDS;</i>													



Request for Field Inventory

FIELD SHEET


FROM	TO	MAP DESIGNATION
------	----	-----------------

IMPR. NUMBER	ROAD NUMBER	ROAD NAME	MILEPT FROM/TO	ROAD NUMBER	ROAD NAME OR TERMINI	ROAD NUMBER	ROAD NAME OR TERMINI	MAP NO.	COORDINATES		PREV. INV.?	REQUEST BY:	DATE:
									X	Y			
98-5 ST	MD 175		3.55-4.18	CO 1140	SNOWDEN RIVER PKWY	CO 1317	DOBBIN RD	D12	853	555	YES		
FIELD REQUEST: WIDENING & SAFETY IMPROVEMENTS												AL	12/15/98
NOTES: <i>T/w change starting @ 3.92 on MD 175</i>													

IMPR. NUMBER	ROAD NUMBER	ROAD NAME	MILEPT FROM/TO	ROAD NUMBER	ROAD NAME OR TERMINI	ROAD NUMBER	ROAD NAME OR TERMINI	MAP NO.	COORDINATES		PREV. INV.?	REQUEST BY:	DATE:
									X	Y			
FIELD REQUEST:													
NOTES:													

IMPR. NUMBER	ROAD NUMBER	ROAD NAME	MILEPT FROM/TO	ROAD NUMBER	ROAD NAME OR TERMINI	ROAD NUMBER	ROAD NAME OR TERMINI	MAP NO.	COORDINATES		PREV. INV.?	REQUEST BY:	DATE:
									X	Y			
FIELD REQUEST:													
NOTES:													

IMPR. NUMBER	ROAD NUMBER	ROAD NAME	MILEPT FROM/TO	ROAD NUMBER	ROAD NAME OR TERMINI	ROAD NUMBER	ROAD NAME OR TERMINI	MAP NO.	COORDINATES		PREV. INV.?	REQUEST BY:	DATE:
									X	Y			
FIELD REQUEST:													
NOTES:													




HOWARD CO.

12/17/98


Traffic Signals for 1998 Improvements

<u>Imp #</u>	<u>Route</u>	<u>Mile</u>	<u>Map/Coord</u>	<u>Location</u>	<u>Reason</u>
1/19 ● 98-6	MD104	0	D12/854-506	MD108	NEW TRAFFIC SIGNAL TS @ 0.00
1/7 ● 98-7	MD 97	4.56	D11A/785-532	SOUTH OF GLENWOOD M.S.	NEW FLASHING SIGNAL - Full TRAFFIC Signal @ 4.72; SCH HRS @ 4.56 + 4.94; L of RTE 4.66; Remove EE 4.79 & Ey @ 5.10
1/7 ● 98-8	MD108	3.98	D11D/818-503	GREAT STAR DRIVE	NEW TRAFFIC SIGNAL ADD TL @ 3.98 T/w change from 3.92 to 3.98



Access Permits for 1998 Imps

<u>permit</u>	<u>ROUTE</u>	<u>MILE</u>	<u>MAP / COORD</u>	<u>LOCATION</u>	<u>DESCRIPT</u>	<u>REASON</u>
HO-6346-97MD 98-9 ✓ 1/7	97	6.30	D11A 795-539	.21 MI S OF MD 144	CONSTRUCT ENT INTO RIGGS MEADOW RESIDENTIAL SUBDIVISION	ACCEL/DECEL LANES, BY-PASS LANE
<i>From 6.12 to 6.22 T/w changed; Rd @ 6.15</i>						
HO-6602-97MD 98-10 ✓ 1/7	108	3.85	D11D 817-502	OPPOSITE OF AUTO DRIVE (3.85)	CONSTRUCT ENTRANCE INTO PARK AND RIDE	SIGNAL MODIFICATIONS, T URN LANES
<i>ADD SIGNAL BELL LANE @ 3.85</i>						
HO-6742-98MD 98-11 1/6	108	7.00	D11D 830-512	MD 108, OPPOSITE GAITHER FARM RD	CONSTRUCT NEW ROAD INTO GAITHER HUNT II SUBDIVISION	NEW ROAD
<i>GAITHER hunt lane tie in (no ind drops done - see 116-98 CO) LPT RD</i>						
HO-6187-96MD 1/18 98-12	175	4.18	D12C 851-497	@ DOBBIN RD (CO1317) (MP 3.65 - MP 4.55)	CONSTRUCT LEFT TURN LANE	LEFT TURN LANE (UNDER CONSTRUCTION IN 1997)
<i>T/w changed on md 175</i>						
HO-6337-97US 98-13 1/6	40	17.46	D11B 846-526	.05 MI W OF PLUMTREE DR	CONSTRUCT ENT INTO KARRAS PROPERTY	ACCEL/DECEL LANES
<i>17.42 to 17.46 Right Turn/Accel into ENT</i>						




Access Permits for 1998 Imps

<u>permit</u>	<u>ROUTE</u>	<u>MILE</u>	<u>MAP / COORD</u>	<u>LOCATION</u>	<u>DESCRIPT</u>	<u>REASON</u>
HO-5783-95MD 98-14 1/13	732W ↓ NOW CO 2964 Guilford Rd	0.46	D11D 827-493	.91 MI NE OF HALL SHOP RD	CONSTRUCT PUBLIC ST (ERIN DR & DUBLIN DR) INTO CLARKS GLEN RESIDENTIAL SUB.	NEW ROADS DUBLIN DR UNDER CONSTRUCTION IN 1996

(RD closed @ MD 108 & CO 2964 to Tulane) ERIN RD IS DP1014; NAME COLLECTION @ 0.12; CASHEL @ 0.20 - OP RD;
NO DUBLIN RD — SIGN RD READS GALWAY DR

→ please see me about this. Kevin



STATE HIGHWAY ADMINISTRATION OF MARYLAND


County Montgomery 1998

REQUEST FOR FIELD INVENTORY

Sheet 1 of 1

(1) Imp. Number	(2) Road Number	(3) Road Name	(4) General Limits of Inventory Required				(5) Map Designation			(6) Previous Inventory Attached?
			From		To		Map Name or Number	Coordinates		
			Rd. Number	Road Name or Termini Description	Rd. Number	Road Name or Termini Description		X	Y	
98-1 ST	MD 614		MD 190		MD 191	Bradley Blvd	F108	765	416	Yes
mp 1.04-1.97		Resurfacing & Safety Improvements				T-clamps @ 1.07, 1.19, 1.54 & 1.89				
Special Instructions:										
Special Instructions:										
Special Instructions:										
Special Instructions:										
Special Instructions:										
Special Instructions:										
Special Instructions:										
Special Instructions:										
Special Instructions:										
Special Instructions:										

12/17
98



Access Permits for 1998 Imps

<u>permit</u>	<u>ROUTE</u>	<u>MILE</u>	<u>MAP / COORD</u>	<u>LOCATION</u>	<u>DESCRIPT</u>	<u>REASON</u>
98-2 ST M-5010-93 MD 27	27	0.00	D10 730-499	MD 355 TO .19 MI N OF BRINK RD (0.0 TO .83)	DUALIZE MD 27	ROAD DUALIZATION UNDER CON IN 94
<i>A/T</i>						
98-3 ST M-6096-96 MD 27	27	2.28	D10 731-510	.07 MI S OF SKYLARK RD	CONSTRUCT ENT INTO POTOMAC VALLEY ASSEMBLY	ACCEL/DECEL LANES, BY-PASS LANE
<i>Entrance complete but accel/decel and ByPass lanes not done yet</i>						
98-4 ST M-6507-97 MD 97	97	8.82	E11 C 779-465	.09 MI N OF MD 28	CONSTRUCT PUBLIC ST (THISTLE CROSSING) INTO SMALLS NURSERY	NEW ROAD, MEDIAN WORK, ACCEL/DECEL LANES, ROAD WIDENING
<i>Change pavement data from 7.90 TO 8.28 Thistlebudge Dr comes in ^{.21} off on MD 665A</i>						
98-5 ST M-6608-97 MD 97A	97A	9.13	E11 779-471	.06+- MI NORTH OF EMORY LA(CO 137)	CONSTRUCT PUBLIC STREET (TAVENNER CT) INTO BROOKE MANOR FARMS	NEW ROAD
<i>This comes off MD 97A does not meet MD 97, new inventory + GIS</i>						
98-6 ST M-6514-97 MD 97	97	10.63	E11 780-479	.17 MI S OF SPARTAN-LA RD	RECONSTRUCT ENT INTO SANDY SPRING NATIONAL BANK	NEW TURN LANE
<i>Turn lane comes out of bank (only change made @ location) 97 A/T</i>						
98-7 ST M-6559-97 MD 124	124	15.52	D10 745-518	opposite log House Rd	Construct public street (Low Meadow Dr) into Harvest Knolls Subdiv.	New Road
<i>Change made to Co 2271</i>						
<i>Sign indicates Woodfield Meadow Sub division; PH 1 Rd</i>						

A/T
11/25/98

11/24

12/2

12/2

12/2


12/2

SEE INVENTORY

28E WASHAOKY

Access Permits for 1998 Imps

<u>permit</u>	<u>ROUTE</u>	<u>MILE</u>	<u>MAP / COORD</u>	<u>LOCATION</u>	<u>DESCRIPT</u>	<u>REASON</u>
✓ M-6069-96 MD 107 98-8 ST		0.59	E9 685-475	.17 MI W OF WOOTON AVE	CONSTRUCT ENT INTO POOLESVILLE PLAZA	ACCEL/DECEL LANES
ADD ENT @ 0.41; 0.38 + 0.37; EXT RTL FROM 0.37 TO 0.41; 12/10/98						
✓ M-6323-97 MD 108 98-9 ST		10.05	E10 B 1280-494 @	MUNCASTER RD	CONSTRUCT RIGHT TURN LA	TURN LANE
RT lane on Muncaster to MD 108 from 0.00 TO 0.08; T/W change; Pavement break @ 11 12/13						
✓ M-6140-96 MD 115 98-10 ST		1.31	E10 B 760-479	@ MUNCASTER-REDLAND RD	RECONSTRUCT INTERSECTION	INTERSECTION RECONSTRUCTION
(CO 62) R/T lane on Muncaster to MD 115; T/W change from 3.47 to 3.56 add ent @ 3.56 and T/L CO 1936 R/T lane onto MD 115; PU entrance, T/L & T/W changes to 0.07 MD 115 - extend RT lane from 1.31 back to 1.07; extended LT lane back to 1.25; @ 1.34 changed RTL to LTL 12/13						
✓ M-6164-96 MD 115 98-11 ST		2.73	E10 B 765-475	FROM BOWIE MILL RD TO W OF BOWIE MILL RD	WIDEN AND OVERLAY	ROAD WIDENING
SHORTENED RT LANES BOTH ASCENDING & DESCENDING; CHANGED SURFACE TYPES STRIPPING @ 2.07 thru end including 2.33 @ Bowie Mill Rd (MP 2.73) 12/13						
✓ M-6363-97 MD 117 98-12 ST		3.63	D10 708-495	.45 MI W OF BARNESVILLE RD	CONSTRUCT PUBLIC ST (BUCK RIDGE CT)	NEW ROAD
3.63 TO 3.76 T/W change; Tie-in RD - Run inventory + GPS Buck Ridge CT 12/21						



Access Permits for 1998 Imps

<u>permit</u>	<u>ROUTE</u>	<u>MILE</u>	<u>MAP / COORD</u>	<u>LOCATION</u>	<u>DESCRIPT</u>	<u>REASON</u>
M-5596-95 98-13 ST	MD 117	7.64	E10A 720-484	@ MD 118	CONSTRUCT TURN LANE	ACCEL LANE (UNDER CONST. IN 1997)

X

T/w changes from 7.15 to 8.20

12/21/98

M-6546-97 98-14 ST	MD 117	7.73	E10A 722-484	.16 MI E OF MD 118	CONSTRUCT PUBLIC ST (VILLAGE FOUNTAIN DR) INTO FOUNTAIN HILLS SUBDIVISION	NEW ROAD
-----------------------	--------	------	--------------	--------------------	---	----------

X

T/w + L; new inv; Tie in new RDS; Tie in TO 98-17ST

12/23

M-6160-96 98-15 ST	MD 118	3.33	E10A 719-481	.19 MI N OF CHARITY LA (CO5431)	CONSTRUCT PUBLIC ST (RICHTER FARM RD) INTO CLOPPERS MILL WEST SUBDIVISION	NEW ROAD (SEE CO6603 INV) PROPOSED IN 1997
-----------------------	--------	------	--------------	------------------------------------	--	---

STILL PROPOSED

12/23

M-6317-97 98-16 ST	MD 118	3.50	E10A 719-481	.42 MI S OF CLOPPER RD	CONSTRUCT PUBLIC ST (CROWNSGATE WAY) INTO KINGSVIEW SUBDIVISION	NEW ROAD
-----------------------	--------	------	--------------	------------------------	---	----------


T/w + L; new inv; Tie in new RDS

12/23

M-6407-97 98-17 ST	MD 118	4.09	E10A 720-486	.28 MI N OF CLOPPER RD	CONSTRUCT PUBLIC ST (SPARKLING WATER DR) INTO FOUNTAIN HILLS SUBDIVISION	NEW ROAD
-----------------------	--------	------	--------------	------------------------	--	----------

T/w + L; new inventory; Tie in RDS FROM 98-14ST EXTRAS

12/23



Access Permits for 1998 Imps

<u>permit</u>	<u>ROUTE</u>	<u>MILE</u>	<u>MAP / COORD</u>	<u>LOCATION</u>	<u>DESCRIPT</u>	<u>REASON</u>
M-6118-96 MD 118 98-18 ST		4.31	E10A 721-486	.10 MI S OF ACCENT WAY	CONSTRUCT PUBLIC ST (LAKE PLACID LA) INTO FOUNTAIN HILLS SUBDIVISION	NEW ROAD
<i>new inventory</i>						
✓ M-6184-96 MD 118 98-19 ST * SEE 98-EX*2		5.26	E10A 720-482	.38 MI S OF MD 117 TO WISTERIA DR	RELOCATE MD 118	ROAD RELOCATION
<i>T/W+L changes numerous between 3.25 3.77 TO 5.73 then change MP TO end of MD 118</i>						
M-5516-94 MD 118 98-20 ST		6.97	D10 730-496	.14 MI W OF MD 355	CONSTRUCT PUBLIC ST (ISEN DR) INTO SENECA CROSSING	NEW ROAD (PROPOSED IN 1997)
<i>STILL PROPOSED</i>						
✓ M-6009-96 MD 124 98-21 ST		15.25 15.49	D10 748-518	^{.32} .28 MI N OF WOODFIELD SCHOOL HOUSE RD	CONSTRUCT PUBLIC ST (HARVEST KNOLLS SUBDIVISION)	NEW ROAD
<i>HARVEST KNOLLS WAY</i>						
✓ M-5693-95 MD 189 98-22 ST		4.32	E10D 745-445	N & S OF GLEN RD (CO 195)	WIDEN TO PROVIDE A LEFT TURN LANE, PAVE SHOULDER	ROAD WIDENING (NOT DONE IN 1997) UNDER CONSTRUCTION
<i>From M.P. 3.72 TO 4.47 T/W changes; add turn lanes & dualization & 3 ent.</i>						


12/23/98

12/29

12/29


12-2

12-16




Access Permits for 1998 Imps

<u>permit</u>	<u>ROUTE</u>	<u>MILE</u>	<u>MAP / COORD</u>	<u>LOCATION</u>	<u>DESCRIPT</u>	<u>REASON</u>
M-2392-87 MD 190 98-23 ST		6.75	F10A 735-435	.14 MI E OF TARA RD (CO 30001)	CONSTRUCT PUBLIC ST (DARVISH LA) INTO ALVEMAR WOODS SUBDIVISION	NEW ROAD, ACCEL/DECEL LANES, BY-PASS LANE (NOT DONE IN 1997)
X STILL NOT DONE Chain link Fence across rd @ .02 12/17						
M-6633-97 MD 320 98-24 ST		0.56	F11A 795-419	MD 320 OPPOSITE RAY DRIVE (CO 652)	CONSTRUCT COMM ENT INTO TAKOMA PARK MIDDLE SCHOOL	CONSTRUCT LEFT TURN LANE 12/19/98
X Ent rtul under construction / LT lanes incorporated into CLT PNT MEDIAN 12/19/98						
M-6131-96 MD 355 98-25 ST		7.62	E10D 764-448	.05 MI N OF CONGRESSIONAL LA (MU 0770)	CONSTRUCT ENT INTO CONGRESSIONAL NORTH SHOPPING CENTER <i>Done</i>	ACCEL/DECEL LANES (NOT DONE IN 1997) 12/10
X ADD ent @ 7.62 & TU-in (LIGHT TURN LA ALREADY ON INVENTORY)						
M-6462-97 MD 355 98-26 ST		11.51	E10B 754-465	.32 SOUTH OF REDLAND BLVD	CONST WATKINS POND BLVD INTO KING FARM <i>Done</i>	NEW RD (WATKINS POND BLVD) 12/7
X See 98MA-2						
M-6433-97 MD 355 98-27 ST		11.84	E10B 755-465	@ REDLAND BLVD	RECONSTRUCT REDLAND BLVD	ROAD RECONSTRUCTION, ACCEL/DECEL LANES 12/10
X T changes done on MD 355 from 11.51 TO 11.92 ON REDLAND BLVD @ 0.00 & 0.58 add TL; 0.09 PROP RDS						



Access Permits for 1998 Imps

<u>permit</u>	<u>ROUTE</u>	<u>MILE</u>	<u>MAP / COORD</u>	<u>LOCATION</u>	<u>DESCRIPT</u>	<u>REASON</u>
M-5010-93 MD 355 98-28 ST		17.79	E10A 732-489	.32 MI S OF MIDDLEBROOK RD TO .64 MI N OF MD 27 (17.63 - 20.30)	RECONSTRUCT MD 355	ROAD RECONSTRUCTION UNDER CON IN 94
<p>X Construction ends @ 18.02. Rd still under construction prior to 18.02 A/T 12/22/98</p>						
M-6524-97#MD 355 98-29 ST		21.79	D10 725-508	.19 MI S OF SHAWNEE LA	CONSTRUCT PUBLIC ST (FOREMAN BLVD) INTO CLARK MEADOWS SUBDIVISION	NEW ROAD
<p>X T/w changes from MP. 21.66 TO MP 21.79. Foreman Blvd tied in @ 21.73; Co 2938 (Rd name change) now Timber Creek LA - ALSO EXTENDED; Co 3343 & Co 232 extended. ALL TIED IN & GPS 12/4 ↑ R455 @ MD 355</p>						
M-6285-97 US 29 98-30 ST		0.22	F11A 791-424	@ SPRING ST	INTERSECTION RECONSTRUCTION	INTERSECTION RECONSTRUCTION
<p>X at 0.05 ADD RTL TO 0.09; TL @ 0.09; ADD 2-RTL TO 0.15; Pavement Break @ 0.05; 0.09 & 0.15 - Remove Spur 12/4</p>						
M-6480-97 US 29 98-31 ST		8.69	E11D 818-460	@ GREENCASTLE RD	RECONSTRUCT INTERSECTION	RECONSTRUCT INTERSECTION, WORK ON GREENCASTLE RD
<p>X US 29 A/T: CO 93 from 0.49 TO 0.88 Reinventoried & GPS Greencastle now Div Bet 0.72 TO 0.88 11-70</p>						
<u>Signal log</u>						
98-32 ST	MD 198 @ MD 650			NEW TRAFFIC SIGNAL	E11A	802-469
<p>X ON MD 198 - T & W changes between 0.00 & 0.14 - did not GPS should have been done w/ STATE GPS - ON MD 650 - T & W from 7.53 TO 11.14 (now dualized) new pages written. DID NOT GPS / SHOULD HAVE BEEN DONE w/ STATE GPS</p>						




County Montgomery

REQUEST FOR FIELD INVENTORY

Sheet 1 of 1

97 Improvements

(1) Imp. Number	(2) Road Number	(3) Road Name	(4) General Limits of Inventory Required				(5) Map Designation			(6) Previous Inventory Attached?
			From		To		Map Name or Number	Coordinates		
			Rd. Number	Road Name or Termini Description	Rd. Number	Road Name or Termini Description		X	Y	
98-Ex # 1	IS 270		CO 200	Comus Rd @ 19.73	MD 109	@ 22.29	D10	711	520	Yes
Special Instructions: Check for MSP weigh station on NB & SB lanes. Tie-in. Not on current inventory										
98-Ex # 2	MD 118			approx. m.p. 369	CO 5500	Wisteria Dr	E10A	720	482	Yes
* SEE 98-19 ST. Relocation - Old section is now a county Rd Inventory & Tie-in; Also check MD 117										
Special Instructions:										
Special Instructions:										
Special Instructions:										
Special Instructions:										
Special Instructions:										
Special Instructions:										
Special Instructions:										
Special Instructions:										
Special Instructions:										



State Extras
STATE HIGHWAY ADMINISTRATION OF MARYLAND

County Montgomery

REQUEST FOR FIELD INVENTORY

Sheet 1 of 1

(1) Imp. Number	(2) Road Number	(3) Road Name	(4) General Limits of Inventory Required				(5) Map Designation			(6) Previous Inventory Attached?
			From		To		Map Name or Number	Coordinates		
			Rd. Number	Road Name or Termini Description	Rd. Number	Road Name or Termini Description		X	Y	
98-EX ST #1	MD 124						E10A E10B			Yes
Special Instructions: Relocation - See attached notes RELOCATED, GPS TIED IN										
98-EX ST #2							E10A E10B			Yes
Special Instructions: Old alignment of MD 124 - see attached notes										
98-EX ST #3	CO 5221						E10B			Yes
Special Instructions: Shortened due to Re-alignment of MD 124 - see attached notes										
98-EX ST #4	OP ? CO ?		MD 124		Old MD 124		E10B			Yes
Special Instructions: Are these roads or Entrances to a shopping center? IF public roads, please inventory										
See Shopping Center lds.										
Special Instructions:										
Special Instructions:										
Special Instructions:										
Special Instructions:										
Special Instructions:										

1914

1915

1916

1917

1918

1919

1920

1921

1922

1923

1924

1925

1914

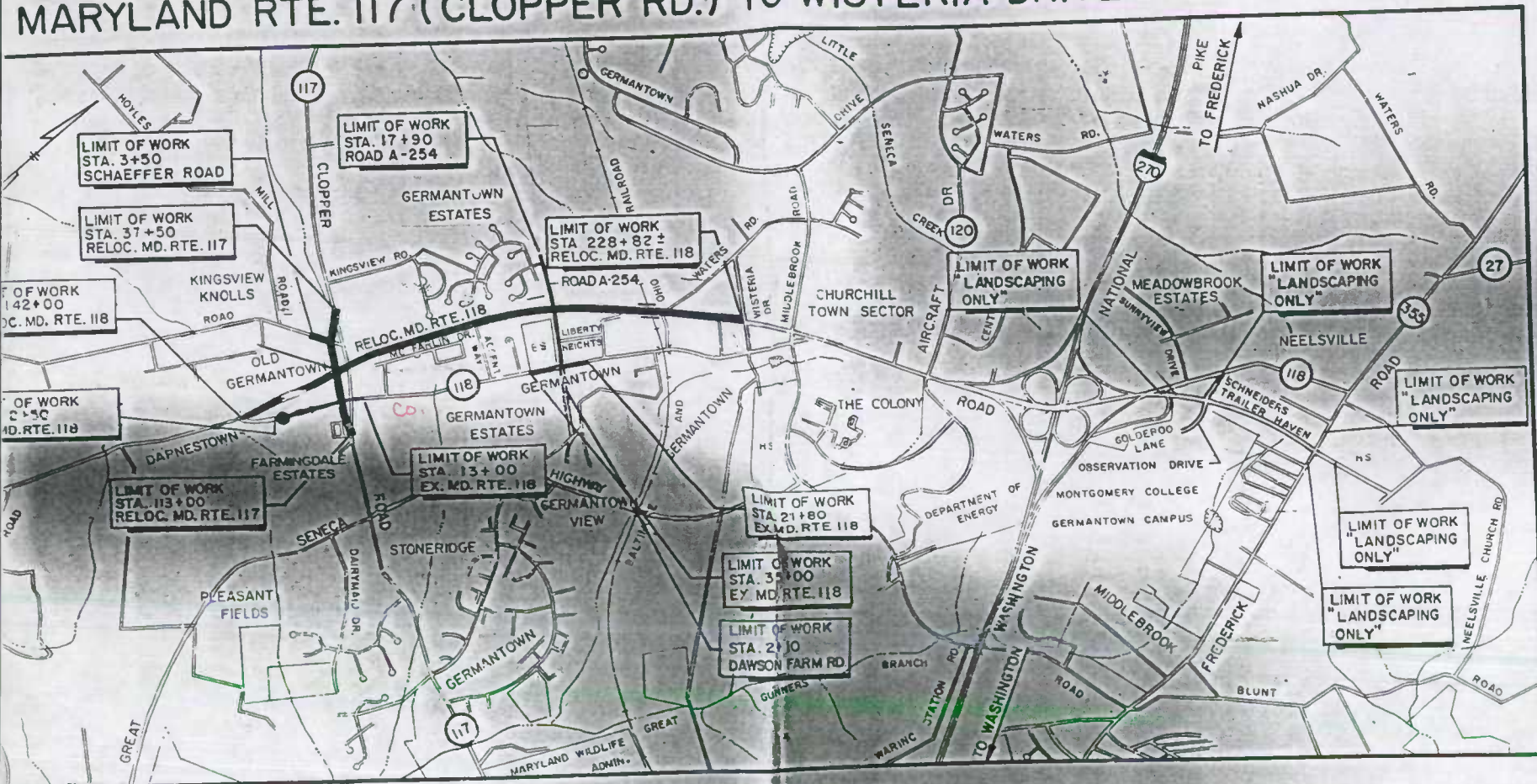
1915

1916

MONTGOMERY COUNTY D.O.T. PROJECT NO. 863171

RELOCATED MARYLAND RTE. 118-WEST

MARYLAND RTE. 117 (CLOPPER RD.) TO WISTERIA DRIVE



LOCATED IN MONTGOMERY COUNTY

PROJECT LENGTH: 1.28 MILES
SCALE: 1" = 2000 FEET


ALL REFERENCES TO THE B&O RAILROAD SHALL BE CONSTRUED AS CSX TRANSPORTATION

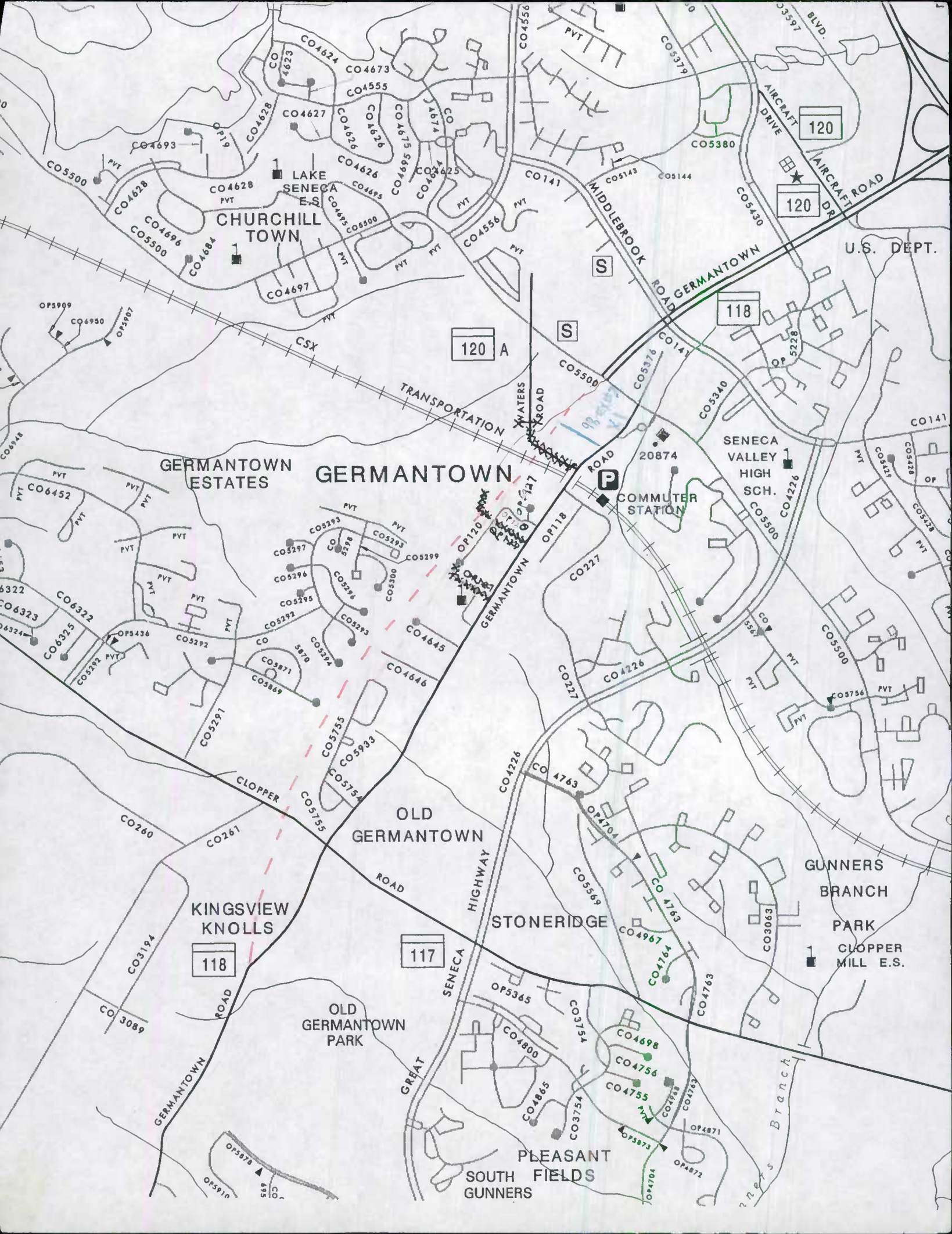
ALL REFERENCES TO ROAD A-254 SHALL BE CONSTRUED AS DAWSON FARM ROAD

MAXIMUM GRADE: 2.23 %
MAXIMUM DEGREE OF CURVE: 1°-30'-00.0"

DESIGN DESIGNATION
201C

R/W PLATS	FIELD BOOKS
51171 51184	22567





LAKE SENECA E.S.

CHURCHILL TOWN

GERMANTOWN ESTATES

GERMANTOWN

SENECA VALLEY HIGH SCH.

COMMUTER STATION

OLD GERMANTOWN

KINGSVIEW KNOLLS

STONERIDGE

GUNNERS BRANCH PARK

CLOPPER MILL E.S.

OLD GERMANTOWN PARK

PLEASANT SOUTH FIELDS GUNNERS

120 A

118

118


117

120

120

118

117




Request for Field Inventory

FIELD SHEET


IMPR. NUMBER	ROAD NUMBER	ROAD NAME	MILEPT FROM/TO	FROM		TO		MAP DESIGNATION			PREV. INV.?	
				ROAD NUMBER	ROAD NAME OR TERMINI	ROAD NUMBER	ROAD NAME OR TERMINI	MAP NO.	COORDINATES			
								X	Y			
98-1 ST	US301	CRAIN HWY	14.81-16.35	MD725	OLD MARLBORO PIKE		TRUCK WEIGH STATION	G-12	875	361	YES	
FIELD REQUEST	RESURFACING & SAFETY IMPROVEMENTS								PG2065177		SMR	12/16/98
NOTES:												
EXTEND RTL @ MP 16.00 (ONLY CHG) - ST												

REQUEST BY: DATE:




Access Permits for 1998 Imps

permit	ROUTE	MILE	MAP / COORD	LOCATION	DESCRIPT	REASON
PG-6308-97MD 98-2 ST	4	14.80 3.40	G12 864-358	@ MD 980, MD 980 FR MD 4 TO OLD MARLBORO PIKE	(RAMP 9) CONST RAMP FR MD 980D TO WBMD 4, RAMP EB MD 4 TO MD 980D, RECONST MD 980D (RAMP 3)	NEW RAMPS, ROAD RECONSTRUCTION
2/16	WB M4 (MP 384-397) ADD RAMP 3 AND ACCEL LANE Improvement #98-18 EB M4 (MP 377-363) ADD RAMP 3 AND DECEL LANE					
PG-5989-96MD 98-3 ST	193	2.71	F11B 813-422	@ STADIUM DR (SR 165)	RECONSTRUCT STADIUM INTO UNIVERSITY OF MD PROPOSED T/W/L CHG TO STADIUM DR SR 165 UNIV. OF MD SR RDS BEING RELOCATED AROUND STADIUM + NEW CONSTRUCTION. ROADS UNSIGNED - DIFFICULT TO DETERMINE NAMES + TERMINI WITHOUT MORE INFO FROM UOR MD. OBTAIN MAPS/INFO FROM UOR MD. BEFORE SENDING BACK OUT.	ROAD RECONSTRUCTION
2/23	MD 193 - NO CHG					
PG-6034-96MD 98-4 ST	193	13.51	F12C 856-468	OPPOSITE WOODGATE WAY	CONSTRUCT PUBLIC ST MARLEIGH DR INTO MARLEIGH SUBDIVISION SEE NEW INV / GPS (00-24)	NEW ROAD
2/18	T/W CHG MA 193 (MP 13.37-13.48) SEE INV.					
PG-6376-97MD 98-5 ST	193	15.40	F12C 867-458	.19 MI N OF LOTTSFORD RD	CONSTRUC PUBLIC ST (MYER RD) INTO SYCAMORE WOODS SUBDIVISION SEE INV	NEW ROAD, ACCEL/DECEL LANES, BYPASS LANE
2/17	MYER RD IS CO 4984 @ MP 15.40					
PG-6185-96MD 98-6 ST	197	10.13	E12C 852-443	@ POWDER MILL RD OPPOSITE AMERICAN HOLLY DRIVE	RECONSTRUCT INTERSECTION	INTERSECTION RECONSTRUCTION
2/22	A/T NO RECONSTRUCTION ON MD 197 / RECONSTRUCTION ON POWDER MILL RD Check name change on GV 6					
GV 6 - T/W CHG MP (00-5.48) NC MP 5.48 - 6.29 SE } DID NOT SPLIT INV. NAME CHANGE INDICATED AT MP 5.48						




Access Permits for 1998 Imps

permit	ROUTE	MILE	MAP / COORD	LOCATION	DESCRIPT	REASON
PG-6505-97MD 202 98-7 ST 2/15/99		4.48	G12 861-439	.34 MI W OF MD 193 T/W CHG (MP 3.98 - 5.17) NOW DUPLICATED, SEE INV./GPS (T/W CHG 5.17 - 5.29)	CONSTRUCT ENT INTO WATKINS REGIONAL PARK NO ENT CONSTRUCTED YET	ACCEL/DECEL LANES
PG-6439-97MD 202 98-8 ST 2/17		8.05	F11D 843-395 F12C	FR IS 495 TO ARENA MP 8.05 - 9.55 - AREA STILL UNDER CONSTRUCTION SEND OUT NEXT YEAR	ROAD WIDENING	ROAD WIDENING
PG-6275-97MD 214 98-9 ST A/T		2.80	G11B 839-385	@ SUMMERFIELD BLVD	INTERSECTION RECONSTRUCTION ASLO CHECK SUMMERFIELD BLVD CO 5730 A/T .00-11 CO 87	INTERSECTION RECONSTRUCTION
PG-6274-97MD 214 98-10 ST A/T		3.30	G11B 842-386	@ BRIGHTSEAT RD	INTERSECTION RECONSTRUCTION ASLO CHECK BRIGHTSEAT RD CO 76 A/T CO 4475 A/T	INTERSECTION RECONSTRUCTION
PG-6616-97MD 223 98-11 ST 2/5		2.25	H11 812-323	.10 MI SOUTH OF WINDBROOK DR(CO 3764)/ALSO M.P. 4.75 @ STEED RD(CO 120) STILL UNDER CONSTRUCTION MP 2.20 - 2.32 SI	CONSTRUCT PUBLIC STREET (HILLANTRAE DR)/RECONST. INT @ STEED RD(CO120 @ 4.75 NO CHG AT MP 4.75	NEW ROAD, RECONSTRUCT INTERSECTION




Access Permits for 1998 Imps

<u>permit</u>	<u>ROUTE</u>	<u>MILE</u>	<u>MAP / COORD</u>	<u>LOCATION</u>	<u>DESCRIPT</u>	<u>REASON</u>
PG-6624-97MD 223 98-12 ST MP 8.54 - 8.56		8.56	612 837-343 611D	MD 223 @ DANGERFIELD RD (CO 557) & OLD ALEXANDRIA FERRY RD (CO 558)	CONSTRUCT LEFT TURN LANE AT INTERSECTION OF CO 558 & CO 557 MD 558 A/T MP 176-184 MD 557 ADD 3ML MP .00-02	LEFT TURN LANES
PG-6496-97MD 373 98-13 ST 2/9		0.07	H11 797-314	.09 MI E OF MD 210 T/W CHGS MP .04 ; 22 SI	CONSTRUCT ENTS INTO ACCOKEEK VILLAGE SHOPPING CENTER	ACCEL/DECEL LANES
PG-6311-97MD 381 98-14 ST 2/4/99		13.44	H11 842-315	.03 MI E OF BRANDYWINE HEIGHTS RD ENTRANCE AT 13.41 , CURBS AND SHOULDERS ALREADY PICKED UP ON STATE REINVENTORY 9-3-97 (S.I. MP 13.40 - 13.44)	CONSTRUCT ENT INTO BRANDYWINE POST OFFICE	ACCEL/DCEL LANES
PG-6026-96MD 381 98-15 ST 2/4/99		14.11	H11 840-315	.21 MI E OF SHORT CUT RD ADD AC/DC / 04 PAW LINES MP 13.96 - 14.12 SI	CONSTRUCT PUBLIC ST (MATTAWOMAN DR) INTO BRANDYWINE COMMERCE CENTER @ MP 14.05 SNT GR SEE CO. 98-131	NEW ROAD, ACCEL/DECEL LANES, BYPASS LANE
PG-5897-95MD 382 98-16 ST		0.87	H12 878-287	.22 MI NE OF MD 381 STILL PROPOSED 2/4	CONSTRUCT PUBLIC ST INTO THE POPLAR HILL WOODS	NEW ROAD PROPOSED IN 1997




Access Permits for 1998 Imps

<u>permit</u>	<u>ROUTE</u>	<u>MILE</u>	<u>MAP / COORD</u>	<u>LOCATION</u>	<u>DESCRIPT</u>	<u>REASON</u>
2/15 PG-6309-97MD 725 98-17ST		0.00	G12 869-359	MD725 @ JOHN ROGERS BLVD, MD725 @ BROWN STATION (CO 99) RD, AND MD980 @ OLD MARL. PIKE (CO 4024)	RECONSTRUCT INTERSECTIONS CO 4024 - ADD T.L. T/W CHG MP 2.66 - 2.88 CO 99 - T/W CHG (.00 - .20) SI MD 725 - T/W CHG (.00 - .14) SI CO 974 @ T.L. @ .00 CO 4864 - T/W CHG (.00 - .13) SI	RECONSTRUCT INTERSECTIONS
PG-6309-97MD 725 98-17ST		14.90	G12 869-359	MD725 @ JOHN ROGERS BLVD, MD725 @ BROWN STATION RD, AND MD980 @ OLD MARL. PIKE	RECONSTRUCT INTERSECTIONS CO 99 MD 7	INTERSECTION RECONSTRUCTION
				ADD T.L. CO 4024 T/W CHG (MP 3.46 - 3.60)		
2/18 PG-6308-97MD 9809 98-18ST		0.00	G12 864-358	@ MD 4	RECONSTRUCT MD 980D AND CONSTRUCT RAMPS TO AND FROM MD 4 SNT RAMP 8 SNT RAMP 3	RECONSTRUCTION AND CONSTRUCTION OF INTERCHANGE
				MD 98D T/W/CHG ADD RAMP 8+3 SI See Improvement #98-2ST		
2/15 PG-6310-97US 301 98-19ST		0.00	G12 877-420	US 301 @ MD 725	ADD SECOND LEFT TURN LA FROM US301 INTO MD 725 AND WIDEN MD 725 W OF US301 T/W CHG SI MP 4.69 - 4.81 EXTEND RTL ADD LTL (2-12'E) See Improvement #98-20	WIDENING AND ADDITIONAL LEFT TURN LA
2/15 PG-6310-97US 301 98-20ST		14.80	G12 877-420	@ MD 725	RECONSTRUCT INTERSECTION	INTERSECTION RECONSTRUCTION
				T/W CHG MD 725 MP 172-186 SI See Improvement #98-19		



Access Permits for 1998 Imps

<u>permit</u>	<u>ROUTE</u>	<u>MILE</u>	<u>MAP / COORD</u>	<u>LOCATION</u>	<u>DESCRIPT</u>	<u>REASON</u>
PG-6227-97MD 202E 2/24 98-21 ST		0.00	F11D 839-395	BRIGHTSEAT RD FR MD 202 SOUTH TO STADIUM	RECONSTRUCT BRIGHTSEAT RD ALSO ON MD 202 AND SHERIFF RD @ BRIGHTSEAT RD	ROAD RECONSTRUCTION
			MD 202 E PICKED UP A/T T/L T/W CMB MP	BY ALAN UJEWSKI 10/10/97	MD 202 D A/T	
PG-5640-95MD 210K 98-22 ST		0.81	H11 789-295	.38 MI S OF PINE DR	CONSTRUCT PUBLIC ST (MERINO DR) INTO SIMMONS ACRES PHASE II	PROPOSED IN 1997
2/9			A/T	STILL PROPOSED @ MP 71		



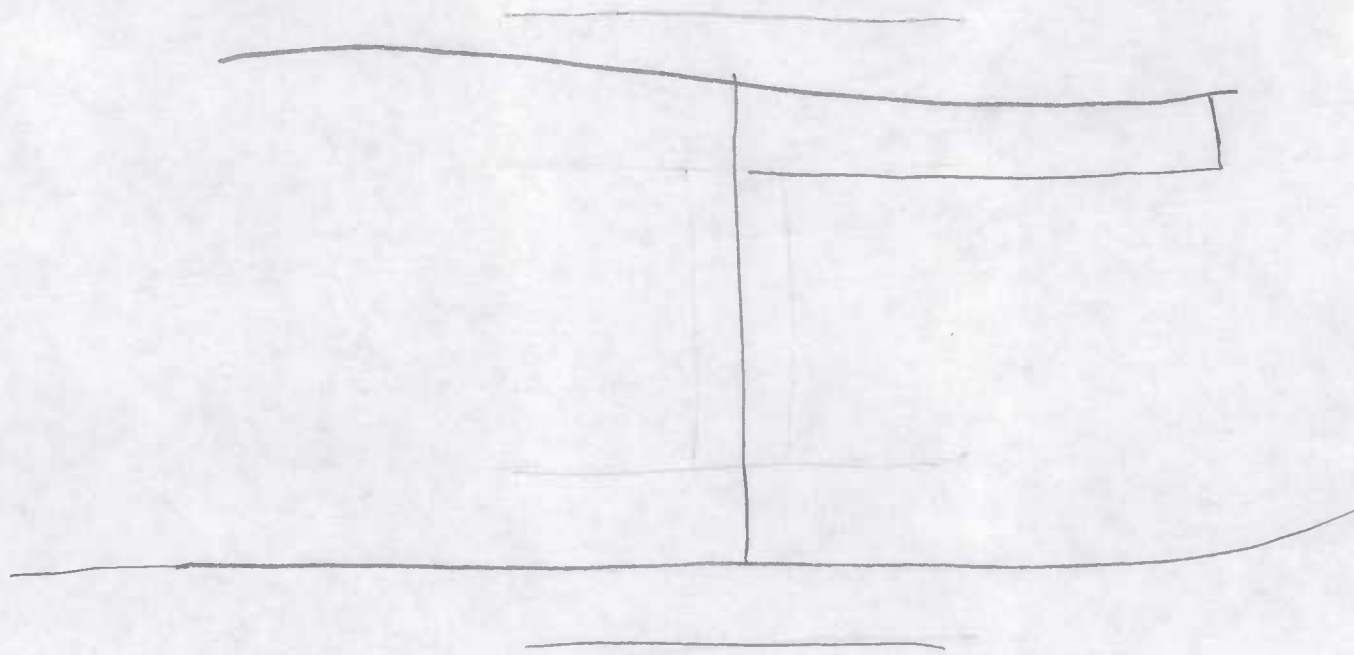
PRINCE GEORGE'S

1/11/99

Traffic Signals for 1998 Improvements

<u>Imp #</u>	<u>Route</u>	<u>Mile</u>	<u>Map/Coord</u>	<u>Location</u>	<u>Reason</u>
23 98-24 ST	MD 725	0.00	G12/869-359	AT BROWN STATION RD	NEW TRAFFIC SIGNAL

ADD T/L
SEE INV
SEE 98-17JT



Request for Field Inventory


FIELD SHEET

IMPR. NUMBER	ROAD NUMBER	ROAD NAME	MILEPT FROM/TO	FROM		TO		MAP DESIGNATION		PREV. INV.?	REQUEST BY:	DATE:
				ROAD NUMBER	ROAD NAME OR TERMINI	ROAD NUMBER	ROAD NAME OR TERMINI	MAP NO.	S X Y			
98-1 ST	US 50		2.53-4.03		BEGINNING OF SHA MAINT.		STRUC#17004/COX CREEK	F13	990 418	YES		
FIELD REQUEST: RESURFACING & SAFETY IMPROVEMENTS											AL	12/1/98
NOTES: EXTEND AHEAD DECEL LANES - SJ												

IMPR. NUMBER	ROAD NUMBER	ROAD NAME	MILEPT FROM/TO	FROM		TO		MAP DESIGNATION		PREV. INV.?	REQUEST BY:	DATE:
				ROAD NUMBER	ROAD NAME OR TERMINI	ROAD NUMBER	ROAD NAME OR TERMINI	MAP NO.	S X Y			
98-2 ST	MD 304		5.79	AT US 301				F15	1077 435	YES		
FIELD REQUEST: CONSTRUCT PARK & RIDE/ LOCATE ON BOTH MD 304 & US 301											AL	12/1/98
NOTES: MD 304 @ MP 5.72 (no ENT @ US 301)												


IMPR. NUMBER	ROAD NUMBER	ROAD NAME	MILEPT FROM/TO	FROM		TO		MAP DESIGNATION		PREV. INV.?	REQUEST BY:	DATE:
				ROAD NUMBER	ROAD NAME OR TERMINI	ROAD NUMBER	ROAD NAME OR TERMINI	MAP NO.	S X Y			
FIELD REQUEST:												
NOTES:												

IMPR. NUMBER	ROAD NUMBER	ROAD NAME	MILEPT FROM/TO	FROM		TO		MAP DESIGNATION		PREV. INV.?	REQUEST BY:	DATE:
				ROAD NUMBER	ROAD NAME OR TERMINI	ROAD NUMBER	ROAD NAME OR TERMINI	MAP NO.	S X Y			
FIELD REQUEST:												
NOTES:												



Access Permits for 1998 Imps

<u>permit</u>	<u>ROUTE</u>	<u>MILE</u>	<u>MAP / COORD</u>	<u>LOCATION</u>	<u>DESCRIPT</u>	<u>REASON</u>
QA-6255-96MD 98-3 ST	8	2.47	F13D 985-392	.15 MI S OF SHOPPING CREEK RD	CONSTRUCT PUBLIC ST (MATTAPEX PLANTATION LA) INTO LANDINGS AT MATTAPEX	NEW ROAD (PROP IN 97)
<i>CO Imp. #98-1</i>						
QA-6469-97MD 98-4 ST	552	2.14	F14 1005-417	@ MD 18B	CONSTRUCT ENTS (ONE ON MD 552 AND ONE ON MD 18B)	ACCEL/DECEL LANES
<i>ADD TURN LANES @ MP 1.56 - 1.61</i>				<i>TIE IN STACEY DR @ MP 1.73</i>	<i>MD 18 B</i>	<i>N/T NO CHG TO MP 18 B</i>
<i>ADD ENT + TL'S FROM MP 2.08 - 2.11</i>						
QA-6753-98MD 98-5 ST	18A	2.84	F14 995-421	MD 18A OPPOSITE OF KENT ISLAND HIGH SCHOOL	CONSTRUCT ENT INTO KENT ISLAND SENIOR CENTER	ACCEL/DECEL LANES
<i>ADD TL FROM MP 2.79 - 2.83</i>						
QA-5901-96MD 98-6 ST	18A	3.80	F14 995-425	@ NEW LOVE POINT RD	CONSTRUCT ENTS INTO MICHAEL FOSTER PROPERTY	ACCEL/DECEL LANES
<i>MP 3.55 - 3.70 ADD J CRB LEFT ENT @ 3.61</i>				<i>PROPOSED ENT @ 3.66</i>		
QA-6735-98MD 98-7 ST	552A	0.04	F14 1005-415	.04 MILE NORTH OF US 50	CONSTRUCT ENT INTO WENDY'S/EXXON CONVENIENCE STORE, ALSO CHECK CO190 FOR ENT	ACCEL/DECEL LANES
<i>ADD ENT + CRB .03-.09</i>					<i>CO 190 TW CHG, ENT .03-.07</i>	<i>LOOK CARE OF CO190 TW CHG</i>




Access Permits for 1998 Imps

<u>permit</u>	<u>ROUTE</u>	<u>MILE</u>	<u>MAP / COORD</u>	<u>LOCATION</u>	<u>DESCRIPT</u>	<u>REASON</u>
QA-6544-97MD 98-8 ST	18B	1.19	F14 1007-418	@ PINEY CREEK RD	RECONSTRUCT INTERSECTION	INTERSECTION RECONSTRUCTION

A/T ✓


he




Access Permits for 1998 Imps

<u>permit</u>	<u>ROUTE</u>	<u>MILE</u>	<u>MAP / COORD</u>	<u>LOCATION</u>	<u>DESCRIPT</u>	<u>REASON</u>
SM-6446-97MD	5	7.51	L13 975-115	.13 S OF TRAPP RD	CONST RD INTO ROBERT LEE OWENS SUBDIVISION (NO NAME)	NEW RD
<i>98-1ST</i>						
<i>Unable to locate any proposed entrances or existing other than driveway.</i>						
SM-6384-97MD	5	23.21	K12 912-155	.36 MI S OF SAINT MARGARETS DR/ MOLL DYER RD (CO 236)	CONSTRUCT PUBLIC ST (HORSESHOE CT) INTO REDGATE ESTATES SUBDIVISION	NEW ROAD
<i>98-2ST</i>						
<i>T/w/6 new inventory ; tie in PVT RDS on MD 5 @ 23.24 + 23.57</i>						
SM-6552-97MD	235	9.48 50	K13 965-150	.40 MI S OF HERMANVILLE RD/ MD 712	CONSTRUCT PUBLIC ST (GELRAD CT) INTO STRATTON SUBDIVISION	NEW ROAD
<i>98-3ST</i>						

ADD Turkey Neck Rd TO MD 235 @ 9.48 and on OP 163





Request for Field Inventory

FIELD SHEET

IMPR. NUMBER	ROAD NUMBER	ROAD NAME	MILEPT FROM/TO	FROM		TO		MAP DESIGNATION			PREV. INV.?		
				ROAD NUMBER	ROAD NAME OR TERMINI	ROAD NUMBER	ROAD NAME OR TERMINI	MAP NO.	COORDINATES				
									X	Y			
98-1 ST	MD333	OXFORD RD	5.94-6.00 & 7.41-7.51	STRUCTURE #20016	BRIDGE OVER PEACH BLOSSOM CREEK	STRUCTURE #20017	BRIDGE OVER TRIPPE CREEK	H-15	1060	330	YES		
FIELD REQUEST: REPLACE STRUCTURES, T/W CHANGE?											T-358-501-280	SMR	12/14/98
NOTES: ONLY CHANGE IS 'I' TO 'J' ON STRUCTURES SEE INV.													


REQUEST BY: DATE:

IMPR. NUMBER	ROAD NUMBER	ROAD NAME	MILEPT FROM/TO	FROM		TO		MAP DESIGNATION			PREV. INV.?		
				ROAD NUMBER	ROAD NAME OR TERMINI	ROAD NUMBER	ROAD NAME OR TERMINI	MAP NO.	COORDINATES				
									X	Y			
98-2 ST	MD565	MAIN ST	0.00-.59	US 50	OCEAN GATEWAY	MU0030	MAPLE AVE	H-15	1069	299	YES		
FIELD REQUEST: RECONSTRUCTION											TA3815183	SMR	12/14/98
NOTES: T/W CHG 22' I J C-C 2 ML .00-.59 SI													

REQUEST BY: DATE:

IMPR. NUMBER	ROAD NUMBER	ROAD NAME	MILEPT FROM/TO	FROM		TO		MAP DESIGNATION			PREV. INV.?		
				ROAD NUMBER	ROAD NAME OR TERMINI	ROAD NUMBER	ROAD NAME OR TERMINI	MAP NO.	COORDINATES				
									X	Y			
98-3 ST	US50	OCEAN GATEWAY	2.77-13.82	MD662B	OLD SKIPTON RD	MD322	EASTON BYPASS	G-15-F-15	1579	389	YES		
FIELD REQUEST: SAFETY AND RESURFACING											TA3885177	SMR	12/14/98
NOTES: T/W CHG (MAINLY TURN LANES - SEE INV.)													

REQUEST BY: DATE:




98-4

TALBOT

12/14/98

Access Permits for 1998 Imps

<u>permit</u>	<u>ROUTE</u>	<u>MILE</u>	<u>MAP / COORD</u>	<u>LOCATION</u>	<u>DESCRIPT</u>	<u>REASON</u>
T-6452-97 MD 331		3.22	615/1072-343	.28 EAST OF CHILCUTT RD	CONST ENT INTO WAYLANDS SUBDIVISION	ACCEL/DECEL > 250'
98-4 ST				TW CHG (ACCEL/DECEL) LANUS	MP 3.11 - 3.23	
2/1/99 ✓				PRSP. RD @ MP 3.21	"JUNE WAY"	



Traffic Signals for 1998 Improvements

<u>Imp #</u>	<u>Route</u>	<u>Mile</u>	<u>Map/Coord</u>	<u>Location</u>	<u>Reason</u>
98-5	MD 33	0.87	H14/ 990-323	KNAPPS NARROW BRIDGE	NEW SIGNAL

✓
1/29

(MP .80 - .92) T/W CHG 1 MOVE 2 T.L. ✓

CO 317 ABANDONED

SEE INV.

Request for Field Inventory


FIELD SHEET

IMPR. NUMBER	ROAD NUMBER	ROAD NAME	MILEPT FROM/TO	FROM		TO		MAP DESIGNATION			PREV. INV.?	REQUEST BY:	DATE:
				ROAD NUMBER	ROAD NAME OR TERMINI	ROAD NUMBER	ROAD NAME OR TERMINI	MAP NO.	COORDINATES				
									X	Y			
98-1 ST	IS 70	EISENHOWER MEM HWY	21.37-22.80	CO758	CEDAR RIDGE RD	STRUCT # 21106	CONOCOCHAGUE CREEK BRIDGE	A-7	557	663	YES		
FIELD REQUEST: SAFETY & RESURFACING												SMR	12/16/98
NOTES: AGT													

IMPR. NUMBER	ROAD NUMBER	ROAD NAME	MILEPT FROM/TO	FROM		TO		MAP DESIGNATION			PREV. INV.?	REQUEST BY:	DATE:
				ROAD NUMBER	ROAD NAME OR TERMINI	ROAD NUMBER	ROAD NAME OR TERMINI	MAP NO.	COORDINATES				
									X	Y			
98-2 ST	IS 70	EISENHOWER	25.30-25.32	STRUCT. 21074	OVER CO473 HOPEWELL RD		DUAL STRUCTURES	A8 A6	578 -465	653 675	YES		
FIELD REQUEST: REPLACEMENT OF DECKS ANY T/W change?												SMR	12/16/98
NOTES: (see map on book) T/W													

IMPR. NUMBER	ROAD NUMBER	ROAD NAME	MILEPT FROM/TO	FROM		TO		MAP DESIGNATION			PREV. INV.?	REQUEST BY:	DATE:
				ROAD NUMBER	ROAD NAME OR TERMINI	ROAD NUMBER	ROAD NAME OR TERMINI	MAP NO.	COORDINATES				
									X	Y			
98-3 ST	MD144 WB	WESTERN PIKE	4.77-5.02	MU0350	TOLLGATE RIDGE	MU0050	CENTER ST	A-6	471	681	YES		
FIELD REQUEST: PARK AND RIDE FACILITY												SMR	12/16/98
NOTES: Tied in													

IMPR. NUMBER	ROAD NUMBER	ROAD NAME	MILEPT FROM/TO	FROM		TO		MAP DESIGNATION			PREV. INV.?	REQUEST BY:	DATE:
				ROAD NUMBER	ROAD NAME OR TERMINI	ROAD NUMBER	ROAD NAME OR TERMINI	MAP NO.	COORDINATES				
									X	Y			
98-4 ST	IS 70	EISENHOWER	24.11-27.73	MD63	GREENCASTLE PIKE	MD632	DOWNSVILLE PIKE	A8-B8	655	573	YES		
FIELD REQUEST: RESURFACING												SMR	12/16/98
NOTES: EB 27.18-28.16 WB 27.18-28.37													



Request for Field Inventory

FIELD SHEET

FROM	TO	MAP DESIGNATION
------	----	-----------------

IMPR. NUMBER	ROAD NUMBER	ROAD NAME	MILEPT FROM/TO	ROAD NUMBER	ROAD NAME OR TERMINI	ROAD NUMBER	ROAD NAME OR TERMINI	MAP NO.	COORDINATES		PREV. INV.?
									X	Y	
98-5 ST	IS 70	EISENHOWER	31.68-35.04	US 40		STRUC #21134	Block Pick Rd STR #21134	B-8	608	644	YES

REQUEST BY: DATE:

FIELD REQUEST	RESURFACING										WA9475177	SMR	12/16/98
---------------	-------------	--	--	--	--	--	--	--	--	--	-----------	-----	----------


NOTES:
A/T

NUMBER	NUMBER	NAME	FROM/TO	NUMBER	OR TERMINI	NUMBER	OR TERMINI	NO.	X	Y	INV.?
98-6 ST	IS 70	EISENHOWER	11.97-17.19	MD 56	BIG POOL RD	CO91	BIG SPRING RD	A-7	515 528	654	YES

REQUEST BY: DATE:

FIELD REQUEST	SAFETY AND RESURFACING										WA9625177	SMR	12/16/98
---------------	------------------------	--	--	--	--	--	--	--	--	--	-----------	-----	----------


NOTES:
11.97 TO 15.44 New Surface 15.45-17.19 T Change to G Surface



Access Permits for 1998 Imps

<u>permit</u>	<u>ROUTE</u>	<u>MILE</u>	<u>MAP / COORD</u>	<u>LOCATION</u>	<u>DESCRIPT</u>	<u>REASON</u>
W-6629-97 MD 98-7 ST	63	14.60	BC A8 578-675	.66 MILE NORTH OF BROADFORDING ROAD	CONSTRUCT ENTRANCE INTO THE EQUESTRIAN CENTER	ACCEL/DECEL LANES

Entrance only Built @ this time, no accel/decel lanes present




WASHINGTON

12/29/98

Traffic Signals for 1998 Improvements

<u>Imp #</u>	<u>Route</u>	<u>Mile</u>	<u>Map/Coord</u>	<u>Location</u>	<u>Reason</u>	
98-8 ST	MD 65	10.87	A8 594-648	AT PRIME OUTLET S.C.	NEW TRAFFIC SIGNAL	A8
<i>ADD T/S @ 10.86; T/w change from 10.60 TO 10.94</i>						




Request for Field Inventory

FIELD SHEET

IMPR. NUMBER	ROAD NUMBER	ROAD NAME	MILEPT FROM/TO	FROM		TO		MAP DESIGNATION			PREV. INV.?		
				ROAD NUMBER	ROAD NAME OR TERMINI	ROAD NUMBER	ROAD NAME OR TERMINI	MAP NO.	COORDINATES				
								X	Y		REQUEST BY:	DATE:	
98-1 ST	MD90	O.C. EXPRESS	.47-6.01	US 50	OCEAN GATEWAY	MD 589	RACETRACK RD	J-18	1299	200	YES	SMR	12/16/98
FIELD REQUEST		RESURFACING AND SAFETY IMPROVEMENTS								WO7195276			
NOTES: (M9 00-4.57) T/W CHES → 'G' TO 'I' SHDS SEE INV.													

3/3



Access Permits for 1998 Imps

<u>permit</u>	<u>ROUTE</u>	<u>MILE</u>	<u>MAP / COORD</u>	<u>LOCATION</u>	<u>DESCRIPT</u>	<u>REASON</u>
WO-6516-97US 98-2 ST ✓	13	1.04	M-17 122-68	.13 MI N OF BUNTING RD	RECONSTRUCT ENTS INTO TRI-COMPANY GAS COMPANY	ACCEL/DECEL LANES
3/2	ENT @ 1.25 - 1.35 NO CHG! (NOTE RECONSTRUCTED ENTRANCE CURBS FROM MP 1.25 - 1.35 - NO CHANGE TO EXISTING SHDS OR TURN LANES!)					
WO-6143-96US 98-3 ST ✓	13	1.50	M-17 122-73	.42 MI N OF TULLS CORNER RD	CONSTRUCT ENT INTO 84 LUMBER RETAIL CENTER	ACCEL/DECEL LANES
3/2	ADD TURN LANES MP 1.41 - 1.50 ADD ENT @ MP 1.43 NOTE RECONSTRUCTED ENTRANCE CURBS FROM MP 1.25 - 1.35 - NO CHANGE TO EXISTING SHDS,					
WO-6321-97US 98-4 ST ✓	50	9.64	J-18 1325-192	.40 MI W OF GOLF COURSE RD	CONSTRUCT ENT INTO BANK OF OCEAN CITY	ACCEL/DECEL LANES
3/2	A/T NO ENT. YET!					
WO-6605-97US 98-5 ST ✓	50	11.62	J18 1334-189	.05 MILE WEST OF JERRY MACK ROAD (CO174)	CONSTRUCT ENTRANCE INTO A. J. MARIANI	ACCEL/DECEL LANES
3/2	A/T NO ENT YET!					

Alanf md 626A
Werner from .62-.72 is under
construction - Reinventory
next year.