

SHA 51.3-26  
12-15-72

STATE HIGHWAY ADMINISTRATION OF MARYLAND


County ALLEGANY

STATE EXTRAS  
REQUEST FOR FIELD INVENTORY

Sheet 1 of     

(1) Imp. Number	(2) Road Number	(3) Road Name	(4) General Limits of Inventory Required				(5) Map Designation		(6) Previous Inventory Attached?
			From		To		Map Name or Number	Coordinates X Y	
			Rd. Number	Road Name or Termini Description	Rd. Number	Road Name or Termini Description			
<del>91-251</del>	<del>MD 36</del>			STATE # 1054 GOOD SHOT		CEIL MIDLAND	67 254 645	YES 3/26/92	
Special Instructions: CHECK M/P FOR C&D PARADISE RD. NOT TIED IN DURING REINVENTING									
<del>91-1</del>	<del>MD 1731</del>	<del>ROND AVE</del>	<del>MD 3040</del>	<del>ALLEN RD</del>		<del>W. VA ST/L</del>	<del>see Cumberland map</del>	<del>—</del>	<del>YES</del>
Special Instructions: (CONDENLANDS) REPLACE BRIDGE # 1065. ANY T/W CHANGES See Existing A-733-501-67. INJ. 3/27/92									
Special Instructions:									
Special Instructions:									
Special Instructions:									
Special Instructions:									
Special Instructions:									
Special Instructions:									
Special Instructions:									
Special Instructions:									

Requested by KH Date



SIGNALS FOR 1991 IMPROVEMENTS  
 CHECK THESE SIGNALS FOR INTERSECTION CHANGES.  
 (FOR EXAMPLE: ACCEL/DECEL LANES OR TURN LANES.)


12/23/91

PAGE 1

CO ROUTE MILE MAP LOCATION SIGNAL TYPE  
 \*\*\*\*\*

ALLEGANY COUNTY

✓ 91-2	01	US0040AL	08.97	A4	∩ LONG DR	NEW TRAFFIC SIGNAL	Yes plus turn la see Existing Inv.	3/26/92
✓ 91-3	01	MD0639	01.29	A4	∩ EAST OF WILLIAMS RD	NEW TRAFFIC SIGNAL	F.Y. @ 1.33	3/26/92





STATE HIGHWAY ADMINISTRATION OF MARYLAND


STATE IMPS

REQUEST FOR FIELD INVENTORY

County ANNE ARUNDEL

Sheet 1 of 1

(1) Imp. Number	(2) Road Number	(3) Road Name	(4) General Limits of Inventory Required				(5) Map Designation			(6) Previous Inventory Attached?
			From		To		Map Name or Number	Coordinates		
			Rd. Number	Road Name or Termini Description	Rd. Number	Road Name or Termini Description		X	Y	
91-1	US 50	John Hanson Hwy	MD 648A	Balto. Annapolis Blvd	-	Bay Bridge	F13A F13A	938	424	Yes
Special Instructions: REINV - RECONSTRUCTION AA-440-501-570 AA-369-501-570										
91-2	MD 4	Southern MD Blvd	MD 794		-	P.G. col/h	G12	897	347	Yes
Special Instructions: Under construction in '90" Inv. Old Section AA-376-502-570										
91-3	MD 408		MD 794		MD 794		G12	888	355	Yes
Special Instructions: Under construction in '90" Does OP 1170 still exist? AA-376-502-570										
91-4	CO 2092	Edward Dr	CO 2091	Hastings Dr	CO 2069	Pasadena Rd	E13C	921	466	Yes
Special Instructions: RP. E.T. Entire RD To Be MD 915F AA-572-510-570										
91-5	MD 261		CO 352H	California Ave	MD 778	Old Solomons Island Rd	H13	920	326	Yes
Special Instructions: CHECK ROAD NAME. Old Colony Cove Rd and Friendship Rd AA-414-501-576										
91-6	MD 648D		MD 2		MD 177	MOUNTAIN RD	E13C	926	456	Yes
Special Instructions: ROAD RELOCATED - MAKE MD 648H. OLD SECT (MD 2 - MD 648H) MD W MD 648A AA-ASSUNY RD										
91-7	IS 195		MD 295			BALTO col/h	D12D	885	505	Yes
Special Instructions: Tie in CO 2 (FURNACE RD) under bridge										
91-8	MD 732	Guliford Rd	OP 5086	Hercules Rd		Howard col/h	E12A	862	469	Yes
Special Instructions: re inv. + ADJUST ALL milepoints. Due to extent of + relocation See Attached ramp Invs										
91-9	MD 32	Savage Rd	MD 175	@ STRUCTURE		Howard Rd col/h	E12C E12A	864	467	Yes
Special Instructions: Interchange reconstruction EXTENSION - (STRUCT @ SEG. 1/4) T/W CHANGES ALSO - 6/19/12 - SHIMTONE CO 4112 - BARRICADE @ MP .08 00-09 SCRAPED SEE INV NO INV FOUND FOR AIRFIELD RD @ PEPPER RD.										






STATE IMP

County ANNE ARUNDEL

REQUEST FOR FIELD INVENTORY

Sheet 2 of 3

(1) Imp. Number	(2) Road Number	(3) Road Name	(4) General Limits of Inventory Required				(5) Map Designation			(6) Previous Inventory Attached?
			From		To		Map Name or Number	Coordinates		
			Rd. Number	Road Name or Termini Description	Rd. Number	Road Name or Termini Description		X	Y	
91-10	IS 97		MD 174	Quarterfield RD	605	Stewart Ave	E12 B	902	478	yes
<p>Special Instructions: SEE INV RAMP 4 @ MP 13.46 (CO 607 ST. RD. 140-41) (CO 608 ST. RD. 140-41) RELOCATED STEWART AVE 14.43 REMOVED, NEW STRUCTURE AA-893-503-572 RECONSTRUCTION OF STEWART AVE (CO 604 EXTENDED 111-09)</p>										
91-11	6V 37		6V 35	School Ave	6V 34		E12 C	860	461	yes
<p>Special Instructions: SEE INV TN @ BRIDGE / ALSO: RELOCATION OF RIVER RD MP 1.24-1.50 (GV 32) NOW PART OF AA-739-510-570 (GV 32) RIVER RD</p>										
91-12	MD 216B	old Postroad	X	Road End	MD 198		E12C	862	459	yes
<p>Special Instructions: RECONSTRUCTION - REINVENTION (00-65) 065-.67 EXT TN CHG MP .63 AA-734-516-570</p>										
91-13	IS 595	John Hanson Hwy	US 2815	SOUTH HAVEN RD	US 50	(CROSSING)	F13A	925	419	yes
<p>Special Instructions: RECONSTRUCTION - REINVENTION (6-5-1066) AA-316-503-572</p>										
91-15	US 50		US 595	(BACK)		SEVERN RIVER BRIDGE	F13A	940	425	yes
<p>Special Instructions: RECONSTRUCTION - REINVENTION (10.68-112) AA-316-503-572</p>										
91-20	MD 70	POWD BLVD		WEEB'S CREEK STRUCT # 2042	CO 2774	DESTIGATE RD (CROSS)	F13A	938	422	yes
<p>Special Instructions: INV HWT HANDS THAT ARE DIV. LOOK FOR SURFACE BRIDGE WEST OF CAVALRY AVE. AA-315-501-570 AA-316-501-572</p>										
91-21	CO 2774	DESTIGATE RD	MD 936		MD 70		F13A	937	425	yes
<p>Special Instructions: SEE NOTES ALSO CHECK FOR TN AND LENGTH CHANGES TO 00999 (RELIC?), 00296, 00495, 00897, 00898, 00874 (CHANGE JANUARY) (AA-316-501-572)</p>										
91-31				see ATTACHED		PLAN sheet				
<p>Special Instructions: TN + Length to MD 783 (US 50 AA RELICATED?), MD 784 (US 50 AA RELICATED?), MD 785 AA-315-501-570 AA-316-501-572</p>										
91-32	MD 665		CO 2749	RIVAN RD	CO 2836	FOREST DR	F13A	930	412	yes
<p>Special Instructions: EXT MP .51-2.69 SEE INV MD 2836 NE 12.45 &amp; 12.46 (CROSSING) + 12.47 (CROSSING) RD (12-15-72)</p>										
<p>Special Instructions: ROAD EXT, TN CHANGE. CHECK FOR CHANGES TO FOREST DR, CAVALRY RD (MD 971) RELOCATION - 971 (MIN 650 +.03 UNDER COM. 00-.09) MD 2 + RAMP AA-316-501-572</p>										
<p>L/CHG - MIN 2740 -.02 FROM ROAD END TO ROAD END MIN 2805 +.02 FROM BRIDGE AS CO 2867 TO ROAD END MIN 2740 RELOCATED 00771</p>										






STATE  
REQUEST FOR FIELD INVENTORY

County AA

Sheet 3 of 3

(1) Imp. Number	(2) Road Number	(3) Road Name	(4) General Limits of Inventory Required				(5) Map Designation			(6) Previous Inventory Attached?
			From		To		Map Name or Number	Coordinates		
			Rd. Number	Road Name or Termini Description	Rd. Number	Road Name or Termini Description		X	Y	
<del>91-33</del>	<del>CA 2836</del>	<del>FOUR ST DR</del>	<del>CA 2867</del>	<del>DYWATER RD</del>	<del>MD 1215</del>	<del>FOURTH DR</del>	F13A F13C	937 416	YES	
<p>2/4 Special Instructions: INVENTORY NOW ENDS AT MP 1.25 SEE NI FOR FOUR DR CO (91-33) (MP 1.43-3.73) AA 317-502-571 T/W CHANGE USE OLD PAGES 3-8 (TW CHG MP 149-2.29) (NI 9137A-2)</p>										
<del>91-34</del>	<del>MD 2</del>		<del>CA 2834</del>	<del>SOMERVILLE RD</del>	<del>IS 593</del>	<del>MP 157</del>	F13A	931 421	YES	
<p>2/5 Special Instructions: AA 316-503-572 SEE NI MD2AC, RAMP 5076, 602501 T/W CHANGES TO 602501. CHANGE OP 2828 CURRENT AIR LENGTH T/W CH, POSSIBLE RELOCATION, MD 2 AC RELOCATED, NEW RAMP 5 TO 62801-1595</p>										
<del>91-35</del>	<del>CA 2448</del>	<del>STATION ST</del>	<del>CA 4424</del>	<del>WHISPERRING WINDS DR</del>	<del>MD 9314</del>	<del>SOUTH MOUNTAIN RD</del>	F13A	948 433	YES / NO	
<p>2/29 Special Instructions: AA-440-501-570 UNDER CONST MP 13222 MD 907 SCANNED. 908 SCANNED / ABAND. EXT NEW INTERCHANGE, CHECK 62516, 62518, 62517, 63757, 63758, 63759</p>										
<del>91-36</del>	<del>MD 179</del>	<del>ST MARGARETS RD / WEST RAMP</del>	<del>CA 760</del>	<del>DUVALL RD</del>	<del>CA 2487</del>	<del>WOODLAND CIR</del>	F13B	958 435	YES	
<p>2/29 Special Instructions: RELOCATION - SEE NEW INV. SEE NOTES RD EXT, RELOC, NEW INTERCHANGE + RAMP, MD MD 9312 (11-570) CA 2488 RELOC, CA 2449 SHORTENED</p>										
<del>91-36</del>										
<p>1/30 Special Instructions: CA 2420 - T/W - ALL UP NEW SERVICE RD ON 62420, INV. OLD CA 2488 FROM MD 908B TO END OF SAC NO SUPPLY CA 5079 - SCANNED. SEE NOTES</p>										
<del>91-37</del>	<del>MD 908A</del>	<del>DUSCHS FRONTAGE RD</del>	<del>US 50</del>	<del>@ 14.46 ±</del>	<del>MD 179</del>		F13D	952 436	YES	
<p>2/29 Special Instructions: SEE NI ALSO INV. / NI FOR 00-762 - NI (11-37A) AA 369-501-570 RELOCATION, T/W CH NAME ADDED</p>										
<del>91-38</del>	<del>MD 908C</del>	<del>ACCESS RD</del>	<del>MD 179</del>	<del>ST MARGARETS RD</del>	<del>MD 908D</del>		F13D	957 435	YES	
<p>1/30 Special Instructions: SEE NEW INV FOR 742 SHORTENED FOR 00-19 002-16 / CA 3765 ABAND. / RAMP # 6, MD 908 D (RAMP # 6) RELOCATION - RECONSTRUCTION NEW SPURS F1350. Change to 02751, 02754, 02745, 02447</p>										
<del>91-39</del>	<del>MD 908D</del>	<del>ACCESS RD</del>		<del>LOCAL CARE ST CLAIM RD</del>	<del>MD 908D</del>		F13D	958 435	YES	
<p>1/31 Special Instructions: EXT 165-209 SEE INV / RAMP # 9139A 00-011 / RAMP # 6, MD 908 D (RAMP # 6) RECONSTRUCTION, EXTENSION, NEW SPURS. USE CHANGE TO 62493, 62494, 62495 RAMP # 5 NOW ENDS AT MP 0.27 / RAMP # 9 NOW ENDS AT 0.46 SEE INV.</p>										
<p>(91-39C) NI 2RT2 / SR 13 NOW ENDS @ MP .82 MP.82-108 NOW CONNECTED WITH 908B</p>										
<p>CA 2493 SHORTENED BY 0.04 T/W CHG 011-030 /</p>										
<p>CA 2495 SHORTENED BY 0.02</p>										





Access Permits For 1991 Improvements

Date: 01/09/92

PERMIT # CO ROUTE MILE MAP# MAP CORD DESCRIPTION LOCATION REASON

ANNE ARUNDEL COUNTY

1/20 91-14 AA-3980-90 02 MD0002 040.76 D12D 909-505 RECONSTRUCT RADIUS IN NW MD 2 (GOV RITCHE HWY) AT INTERSECTION RECONST  
A/T QUADRANT OF FIFTEENTH AVE FIFTEENTH AVE RUCTION  
AND MD 2

1/20 91-15 AA-3992-90 02 MD0173 008.39 D13C 927-495 RECONSTRUCT MD 173 MD 173 (FORT SWALLOW RD) ROAD RECONSTRUCTION,  
A/T FROM KEMBO RD TO CO. LINE ADD THIRD LANE

1/21 91-16 AA-4001-90 02 MD0162 001.39 E12B 899-492 RECONSTRUCT INTERSECTION, MD 162 (HAMMONDS FERRY RD) INTERSECTION RECONST  
A/T CONSTRUCT DECEL LANE @ WICLOW RD RUCTION, ACCEL/DECEL  
LANE

1/21 91-17 AA-3995-90 02 MD0176 003.00 E12B 886-482 RECONSTRUCT HARMONS RD IN MD 176 (DORSEY RD) @ HARM INTERSECTION RECONST  
CO 923 OLD HARMONS RD ABANDONED / HARMONS RD TW CHG (MP 1.08 - 1.30) 40' E ANS RD RUCTION

1/22 91-18 AA-3735-90 02 MD0198 002.78 E12C 859-460 CONSTRUCT PUBLIC RD (FARA .15 MI W OF OLD PORTLAND NEW RD; ACCEL/DECEL  
91-18 PROPOSED RD @ MP 2.48 NO AC/DC LANES DAY DR) INTO EAST LAUREL RD LA, RD WIDENING  
BUSINESS PARK

1/24 91-19 AA-3251-89 02 MD0178 008.13 E12D 905-452 CONSTRUCT ENT INTO SQUAR @ MD 3 N.B.L. MD 997 E ACCEL DECEL LANES  
SKE INV. E FACTORY OUTLET CO 5461 ✓

1/24 91-20 AA-3971-90 02 MD0002 029.13 E13C 452-928 RECONSTRUCT SE QUADRNT OF MD 2 (GOV. RITCHE HWY) @ ROAD RECONSTRUCTION  
T/W CHG CO 2272 MP 1.00 - 1.13 MD 2 MCKINSEY RD SEE NF OP (91-20A)


1/31 91-21 AA-3530-89 02 MD0003 003.15 F12 889-433 RECONS. MD 3 NB/L (ADD TH MD 3 NB/L (.26 S TO .42 N NEW THRU LA., LEFT T  
ADD SB LTL SKE INV. RU LA); SB/L (ADD 2ND TUR OF J.HOPKINS RD) & SB/L URN LA.  
N LA) (ONE LTL BURE ON SHOULDER) @ J.HOPKINS RD

1/28 91-22 AA-3722-90 02 MD0450 008.81 F13A 927-420 CONSTRUCT ENT INTO POWER .53 MI W OF MD 178 BYPASS LA, CURBS  
MP 8.46 - 8.58 TW CHG (2-123 JMD) TECH. CENTER

1/28 91-23 AA-3641-89 02 MD0450 010.35 F13A 932-419 RELOCATE GIBRALTAR AVE MD 450 (WEST ST) .02 MI E RELOCATE ROAD (GIBAL  
A/T OF EXISTING GIBRALTAR AV TAR AVE) E (MP 10.35)

2/6 91-24 AA-3798-90 02 MD0258 003.71 G12 909-346 NEW 'PRIVATE' ROAD - 'DAWN .53 MI. WEST OF BROOKS WD NEW ROAD - IS IT PRI  
A/T DR - INTO SUBDIVISION ODS RD. VATE OR 'OTHER PUBLI  
COULD NOT LOCATE C'?

2/6 91-25 AA-3972-90 02 MD0408 003.25 G12 901-359 CONSTRUCT PUBLIC STS. (DL (OPPOSITE COTTON WOOD DR NEW ROADS, ACCEL/DEC  
RAPIDAN CT MP 2.77 (91-25) D SOUTH WAY) & (RAPIDAN C & .38 MI W OF COTTONWOOD EL LANES  
SOUTH WAY MP 3.28 (91-25A) T) DR  
TRAVELLER CT (91-25B)



SIGNALS FOR 1991 IMPROVEMENTS  
 CHECK THESE SIGNALS FOR INTERSECTION CHANGES.  
 (FOR EXAMPLE: ACCEL/DECEL LANES OR TURN LANES.)

01/10/92

CO ROUTE	MILE	MAP	LOCATION	SIGNAL TYPE
*****				
ANNE ARUNDEL COUNTY				
1/21 91-26	02	MD0176	03.00 E12C @ HARMANS RD/SHIPLEY AVE	MODIFICATION OF TRAFFIC SIGNAL
1/21 91-27	02	MD0175	03.81 E12D @ MORGAN RD	MODIFICATION OF TRAFFIC SIGNAL
1/24 91-28	02	MD0648D	05.18 E13C @ LOWER MABOTHY BEACH RD	MODIFICATION OF TRAFFIC SIGNAL
1/30 91-29	02	US0050	15.16 F13B @ CAPE ST. CLAIR RD	REMOVED TRAFFIC SIGNAL

T/W CHG CD 928 SEE INV. MP 133-180

1/21

1/21

1/24

1/30


A/T

S REMOVED

SEE INV

SE J







AA 315 - 501 - 570  
316 - 501 - 572

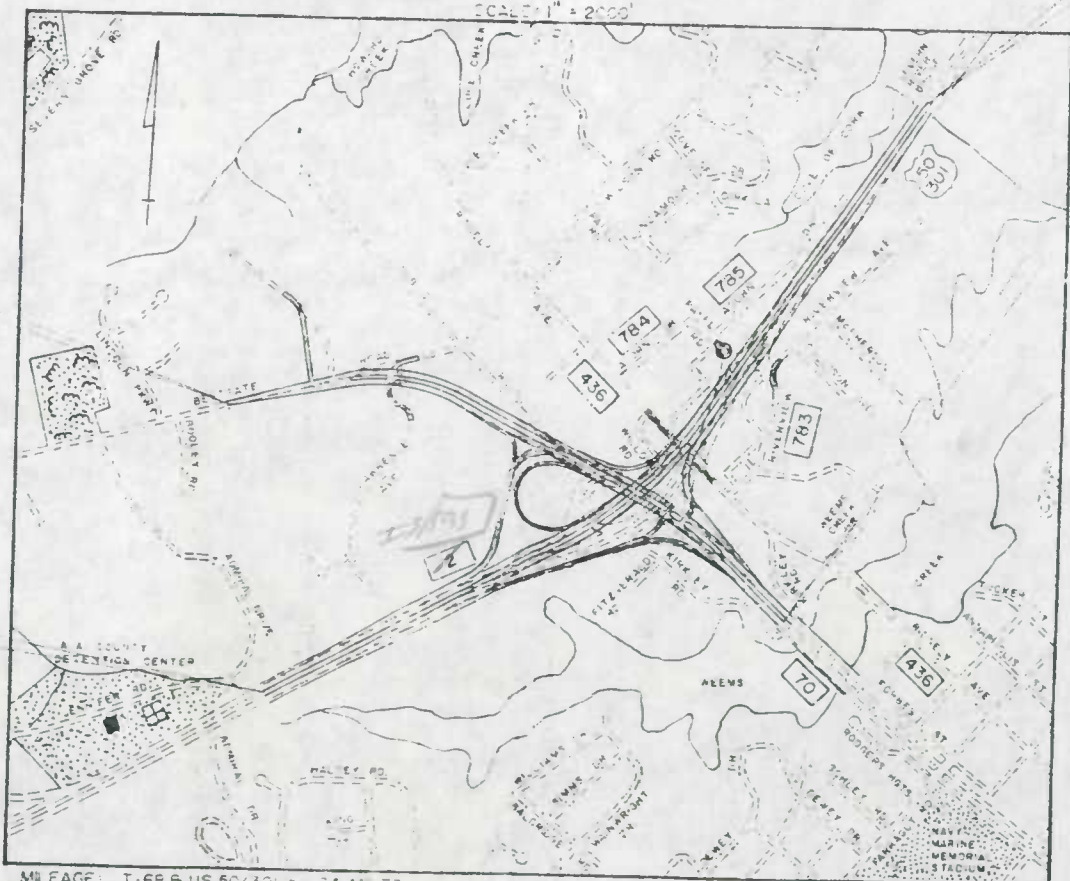
# PLANS OF PROPOSED HIGHWAY

I-197-1(5) &  
FEDERAL AID PROJECT NO. F-903-1(2)  
S.H.A. CONTRACT NO. AA 316-501-572 &  
AA 315-501-570

<sup>595</sup>  
I-68 & U.S. 50/301 EAST OF ADMIRAL DRIVE  
TO THE SEVERN RIVER BRIDGE

LIMIT OF WORK  
128+42.17  
I-68

LIMIT OF WORK  
400+83  
MD RTE 70



### ABBREVIATIONS

PCC	POINT OF COMPOUND CURVE
PVC	POINT OF VERTICAL CURVE
PVT	POINT OF VERTICAL TANGENT
PVI	POINT OF VERTICAL INTERSECTION
ADT	AVERAGE DAILY TRAFFIC
DHV	DESIGN HOURLY VOLUME
PC	POINT OF CURVE
PT	POINT OF TANGENT
TS	TANGENT TO SPIRAL
SC	SPIRAL TO CURVE
CS	CURVE TO SPIRAL
ST	SPIRAL TO TANGENT
SE	SUPERELEVATION
STA	STATION
CL	CENTERLINE
TL	TRAVERSE LINE
B	BASELINE
COG	CURB OPENING ON GRADE
POC	POINT ON CURVE
POT	POINT ON TANGENT
PRC	POINT OF REVERSE CURVE
CMP	CORRUGATED METAL PIPE
RC P	REINFORCED CONCRETE PIPE
INV	INVERT
UD	UNE DRAIN PIPE
R	RADIUS
MH	MANHOLE
H/W	HEADWALL
G	GAUGE
PGL	PROFILE GROUND LINE
PGE	PROFILE GROUND ELEVATION
PGL	PROFILE GRADE LINE
P/C	POINT OF CROWN
P/R	POINT OF ROTATION
P/G	PROFILE GRADE ELEVATION
NB	NORTHBOUND
SB	SOUTHBOUND
EB	EASTBOUND
WB	WESTBOUND
SSF	SLOPE SILT FENCE


91-30  
91-14  
91-15  
STAFF

LIMIT OF WORK  
452+39.55  
MD RTE. 70

LIMITS OF WORK  
57+00.82 EBR  
57+27.75 WBR  
I-68

MILEAGE: I-68 & US 50/301 = 1.34 MILES  
MD RTE 70 = 1.6 MILES

LOCATED IN ANNE ARUNDEL COUNTY



DATA Collection field Copy

# STATE HIGHWAY ADMINISTRATION

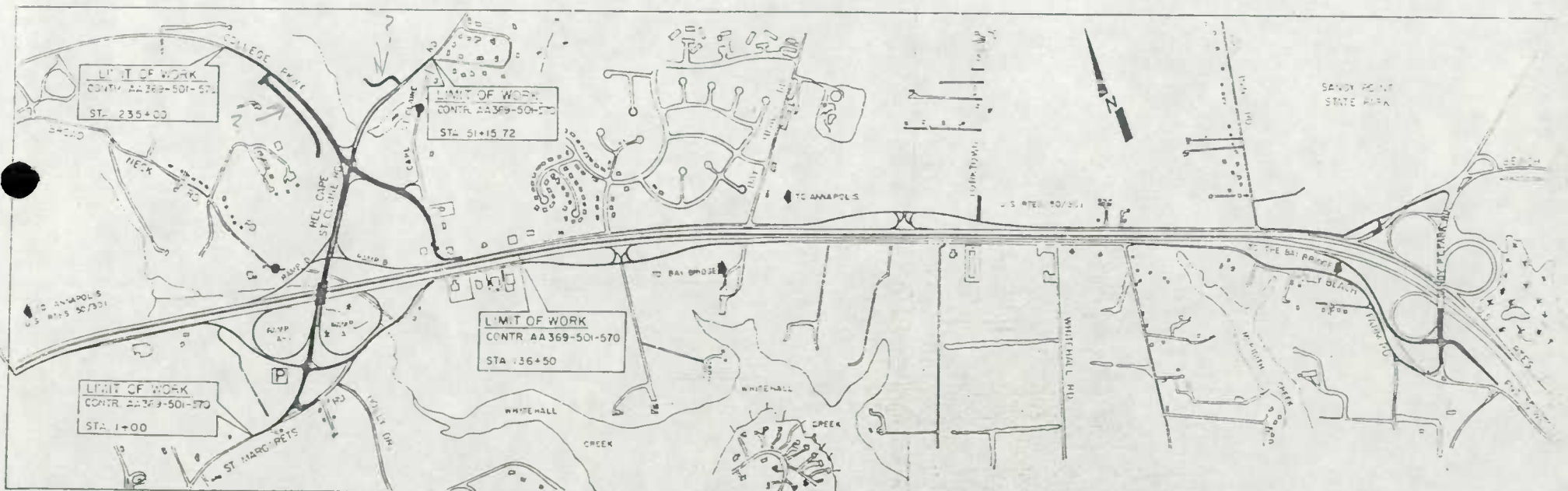
## PLANS OF PROPOSED HIGHWAY

S.H.A. CONTRACT NO. AA 369-501-570

### U.S. 50/301

### INTERCHANGE AT CAPE ST. CLAIRE ROAD


ANNE ARUNDEL COUNTY



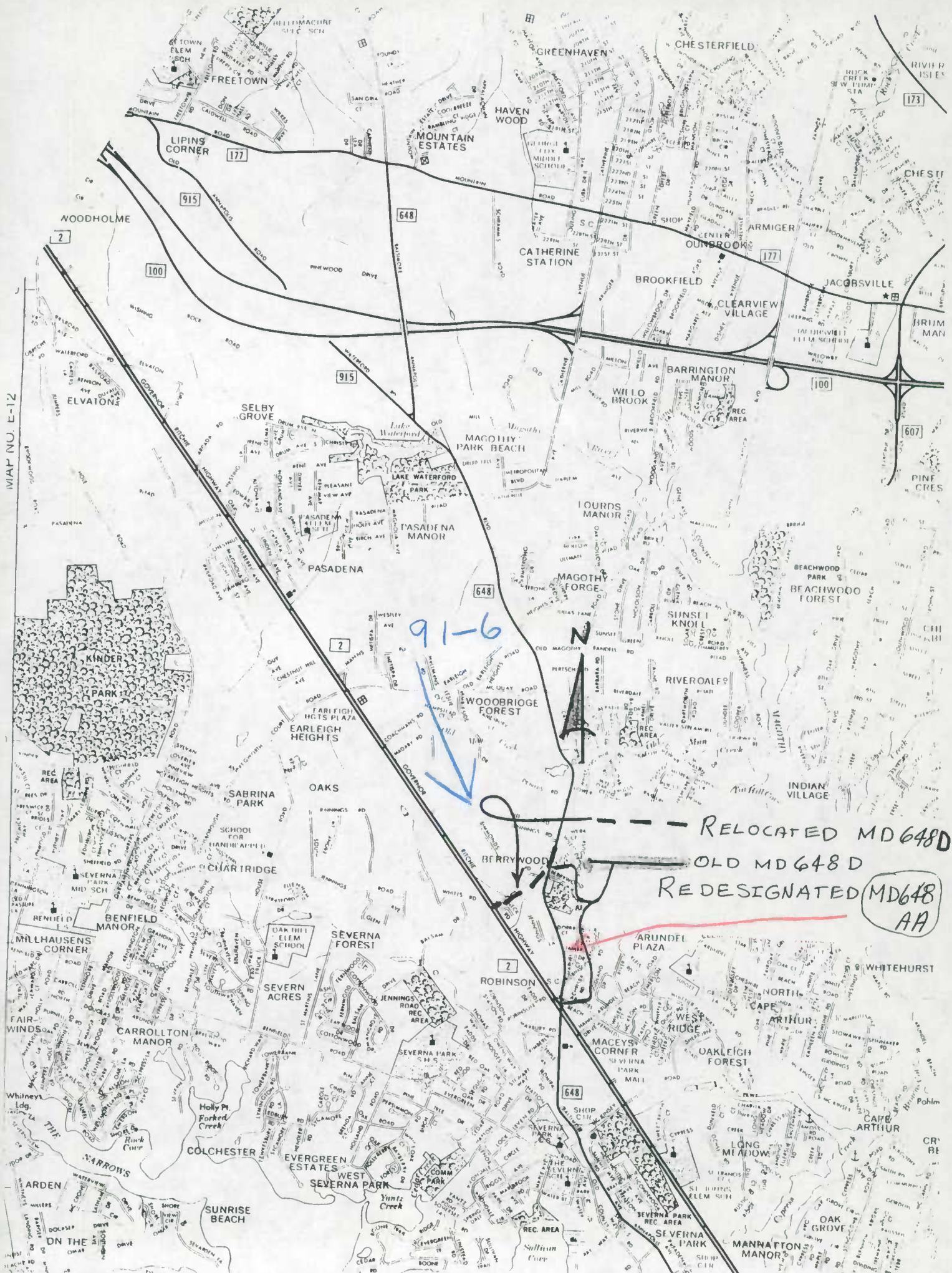
SCALE - 1" = 1,000'

LOCATED IN ANNE ARUNDEL COUNTY





MAP NO. E-12




91-6



--- RELOCATED MD 648D  
 --- OLD MD 648 D  
 --- REDESIGNATED MD 648  
 AA





STATE IMPROVEMENT NOTES

91-38

- o (91-38) NOW COMBINED WITH OLD MD 179 + 908E, 908E NOW ABAND.
- o (91-38 A) HOLLY BEACH FARM RD NOW SHORTENED (00-0.16) .16 → NOW PVT. RD.
- (91-38A) - CO 3765 NOW ABANDONED

91-30

91-31

~~MD 70~~ - ROWE BLVD. STILL UNDER CONST. MP 1.36 - 2.06

EXT 1.58 → 2.06 (NI) (91-30) ST

CO 2774 - BESTGATE RD NOW SPLIT: MP 00 - .24 NOW N. BESTGATE RD  
NEW MP .00 - 1.61  
OLD MP .24 → 1.87 NOW BESTGATE RD. CO 2774 (91-31B) (NI)

~~OP~~ - HARBOUR GATE DR (OFF OF CO 2774 @ MP.52 (91-31C) (NI)

~~OP 881~~ - NA - BELL AVE F 13A 932-423 ABANDONED

~~OP~~ - COMMERCE PARK DR F 13A 929-423 NI - (91-31D) 00-.39 20' E

~~CO 2802~~ BARBORA DALE LA SEE NI (91-31E) 20' E .09 L CHG. -.03

CO 2795 DUBOIS RD NI T/W L/CHG (91-31F) SEE NI 00-0.62

CO 2796 LAWRENCE AVE NI T/W L CHG (91-31G) SEE NI .00 - 4/

OP 879 - N. LAWRENCE AVE NI RELOC. (91-31H) 00-.24

OP - OLD SECTION OP 879 NI (91-31I) 00-.12

~~OP 873~~ - SHORTENED BY .02 NEW MP .00 - .08

~~US 50 AB~~ - SCARIFIED

~~MD 784~~ - SHORTENED FROM 0.33 + 0 .24


OP 874 - SHORTENED T/W CHG OLD END. MP. .17 NOW .05

MD 785 - T/W CHG SEE INVENTORY

MD 793 - L/CHG OLD END. MP 0.36 NEW END MP 0.23

CO 2792 RIVERVIEW AVE - SPLIT INV. .00-.06 RIVERVIEW AVE CO 2792  
SEE NI. MP 0.12 - .46 NEW RIVERVIEW AVE OP (91-31J)

CO 2799 KIRKLEY AVE EXT. 0.45 - 0.49 12' E SEE INV.





TIES TO US 50

91-1ST

INTERCHANGE - ~~JONES STATION RD CO 2448 / MD 931 H / US 50~~

~~RAMPS 1, 2, 3, 4, 5, 6, 7, 8~~

~~MD 931 H - F 13A 948-433 0.74 24'I~~

~~CO 3767 - .03 T/W CHG SE INV~~

~~CO 3768 - .10 T/W/L CHG SEE INV~~

~~(91-1 A) NI OLD MILL BOTTOM RD (OLD CO 2516 FROM MP .75 - 1.23)~~

~~CO 2448 - MP 1.33 - 2.22 UNDER CONST. MP 2.22 - 2.48 NI (91-1 ST)~~

~~CO 2518 SHORTENED (.00 - .03) CO 2517 (ACCESS RD) ABANDONED 29'I~~

~~(91-1 B) OP RD (SERVICE RD) OFF OF OLD MILL BOTTOM RD (CO 2516) 00-.014~~

~~(ACCESS RD) (CO 2517) SHORTENED, T/W CHG SEE N. INV (00-.11) 34'I~~

~~MD 908 - ABANDONED~~

~~OP 762 SHORTENED FROM 0.42 TO 0.11~~

~~INTERCHANGE @ MD 179 RAMPS 1, 2, 3, 5, 7, 8~~

91-37

~~91-37 A OP (.00 - .21) (CUT OFF SECTION OF OP 762) (MD 908A MP.14)~~

~~INTERCHANGE @ MD 908 RAMPS 3, 4, 5, 6~~

91-36

~~(91-36 A) - MD 931-L NEW INVENTORY~~


~~(91-36 B) - CO 2488 SHORTENED SEE NI~~

~~(91-36 C) - CO. CARL ST CLAIR RD (WAS PART OF CO 2488)~~

~~(CO 2470) CHANGE PKW TO CHG MP 3.06 - 4.97~~

~~(CO 2449) - T/W / L CHG MP 0.68 - 1.71~~

~~(CO 2504) WHITE HALL RD SHORTENED BY .02~~





# Route 32 section opens next month

By **AMY MILLER**  
Staff Writer

Next month, travellers on Route 32 between Interstate 97 and Odenton will use a new Burns Crossing Road exit.

Route 32 is scheduled to be complete Sept. 29, 1992. Underway now is conspicuous-by-absence 3.2-mile section between Route 175 and I-97.

The entire four-lane connector between Route 175 and Burns Crossing Road, including a Route 170 interchange, will open at the same time. Other sections of Route 32 have opened in phases.

The Burns Crossing section that will open next month "will take people to the new section while they work on the old section," said Mike Johnston, State Highway Administration spokesman.

Between Oct. 1991 and Sept. 1992, when the entire segment opens, traffic on the northern Burns Crossing exit will travel in both directions, with two lanes going west and one going east.

Eastbound traffic will divert to south of Route 32 when the highway officially opens next year.

"According to the contractor and weather permitting, (Route) 32 will be completed at the end of Sept. 1992. Everything is going as scheduled," Mr. Johnston said.

A Fairfax, Va., firm is constructing the \$22.9 million segment be-

tween Route 175 and I-97. Route 32 is in total a \$62 million project.

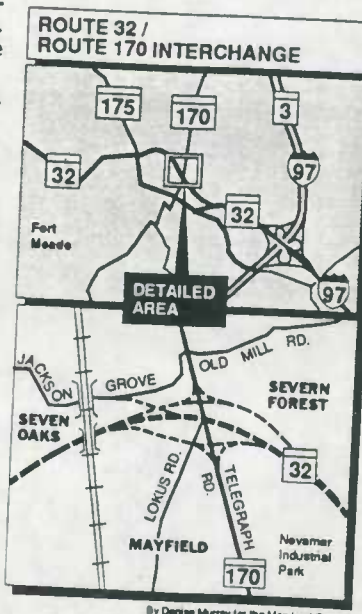
The state and federal government are still at an impasse over who will pay for the \$60 million 1.5-mile section of Route 32 that passes by the National Security Agency and connects with the Baltimore-Washington Parkway. The SHA had targeted construction for June, 1990, but stalled over funding.

The state can't afford it, said State

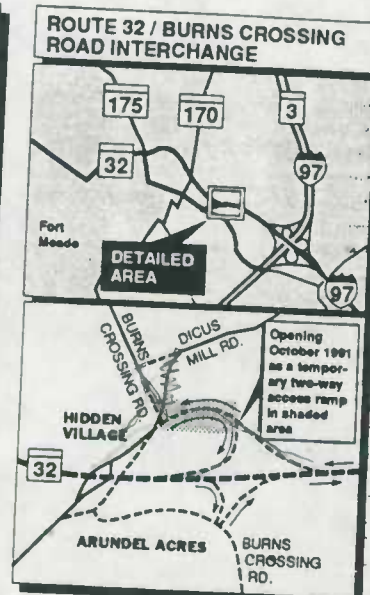
Highway Administrator Hal Kassoff.

"We'd need a revenue increase to get even half (of \$60 million)," he said. The state wants the federal government to pay for half as well, on behalf of NSA.

"The state's position is strong that the link is a strong facility for the state as a whole and for NSA," said State Highway Administrator Hal Kassoff.



By Denise Murray for the Maryland Gazette



By Denise Murray for the Maryland Gazette

## Annapolis sues over Severn bridge

Associated Press

**BALTIMORE** -- The city of Annapolis filed suit against the state Wednesday in federal court to prevent construction of a replacement for the Severn River Bridge.


The suit contends replacing the aging drawbridge with an 80-foot high span would cause environmental damage and destroy the

city's historic character.

The suit also said the planning for the project is flawed.

The suit is the second filed to stop construction of the bridge. Earlier this month, a citizens' group filed suit seeking to stop construction.

Highway officials have said the state will lose \$32 million in federal funds if the bridge is not built.





**STATE IMP**  
REQUEST FOR FIELD INVENTORY


County MALTO

Sheet 1 of 2

(1) Imp. Number	(2) Road Number	(3) Road Name	(4) General Limits of Inventory Required				(5) Map Designation			(6) Previous Inventory Attached?
			From		To		Map Name or Number	Coordinates		
			Rd. Number	Road Name or Termini Description	Rd. Number	Road Name or Termini Description		X	Y	
0.31 91-1	MD 25	FALLS MD	MD 746A		Co 1462	HOLLINS LA	C12D	898 563	Yes	
Special Instructions: 0.14-0.45 1/31/92 REPLACE STRUCTURE 3029 ANY T/W CHANGES? B-803-501-471										
0.34 91-2	MD 166	ROLLING RD	OP 249	FOX HALL FARM MD		COLLEGIATE DR	D12C	878 518	Yes	
Special Instructions: .87-.95 2/6/92 ANY CHANGE TO MD 372? RECONSTRUCTION T/W CHANGES, TURN LANES B-843-501-476										
2.93 91-3	MD 439	TONK RD	Co 6314	TRIG CT		HANFORD Co/Co	A-D	920 665	Yes	
Special Instructions: 5.20-5.45 1/29/92 MP 304 TO END RE SURFACING - UNDER CONSTRUCTION IN JULY -B-854-501-477										
0.20 91-4	MD 140	REISTERSTOWN MD	Co 7113	MT WILSON LA	Co 1683	STONE CHAPEL MD	C-12C	875 568	Yes	
Special Instructions: 2.53-2.73 CHECK FOR NEW ADVANCED FLASHER SIGNAL										
0.07 91-5	US 1	BELAIR MD	OP 327	HALBERT AVE	@	2048	C13A	948 575	Yes	
Special Instructions: B-4378-91 INTERSECTION RECONSTRUCTION. ANY CHANGE TO OP 327?										
0.12 91-6	OP	MACK FARM CT	MD 25	@ 7.68		?	C12B	884 595	NO	
Special Instructions: B4129-91 NEW INV + TIE										
0.11 91-7	MD 7		Co 4442	EVENING MD	Co 4384	CHAPEL HILL MD	C13C	942 546	Yes	
Special Instructions: B1812-86 CONSTRUCT BYPASS LANES, ACCEL-DECELLS										
0.31 91-8	MD 45	YONK MD	Co 424	SCOT ADAM MD	Co 425	WIGHT MD	B12	901 600	Yes	
Special Instructions: 7.37-8.71 IS AREA STILL UNDER CONSTRUCTION? YES HAVE MD 887 + MD 887A BEEN SCARIFIED? CHECK Co 364 + Co 424 AC50 B-769-501-471 Yes										
0.28 91-9	MD 129		Co 710	WALNUT AVE	Co 446	CARLISLE FARM MD	C12A	868 595	NO	
Special Instructions: B3987-90 NEW OP ROAD "FOX CREEK TRACT"										

Requested by Karl Date \_\_\_\_\_  
333-1310






County BALTO

REQUEST FOR FIELD INVENTORY

Sheet 22 of     

(1) Imp. Number	(2) Road Number	(3) Road Name	(4) General Limits of Inventory Required				(5) Map Designation			(6) Previous Inventory Attached?
			From		To		Map Name or Number	Coordinates		
			Rd. Number	Road Name or Termini Description	Rd. Number	Road Name or Termini Description		X	Y	
2.03 91-10	MD 138	MUMKTON RD	CO 170	BIE FALLS RD	CO 140	BLUE MOUNTAIN	B12	900	640	NO
Special Instructions: <u>INVENTORY NEW OR ROAD (MCMILLIAN DR) @ Same as 1st</u>										
1.29 91-11	CO 5826	RIVERBANK AVC	CO 5515	EDGEWATER PL		ROAD END	D13A	947	527	YES
Special Instructions: <u>Check FOR RECONSTRUCTION EXTENSIONS? AIT</u>										
Special Instructions:										
Special Instructions:										
Special Instructions:										
Special Instructions:										
Special Instructions:										
Special Instructions:										
Special Instructions:										
Special Instructions:										

Requested by KH Date





STATE HIGHWAY ADMINISTRATION OF MARYLAND

1991 STATE IMP.

County CAVERT

REQUEST FOR FIELD INVENTORY

Sheet 1 of     

(1) Imp. Number	(2) Road Number	(3) Road Name	(4) General Limits of Inventory Required				(5) Map Designation			(6) Previous Inventory Attached?
			From		To		Map Name or Number	Coordinates		
			Rd. Number	Road Name or Termini Description	Rd. Number	Road Name or Termini Description		X	Y	
3/19 91-1	MD H	southern md BLVD	—	Bridge BHO18 over Hull Creek	—	AA. colt	412 612	898	320	yes

32.41 - 36.51

Special Instructions The change?

C-405-501-577

3/19 91 #1	MD 260	Chesapeake Beach Rd	MD 0045	Cox Rd	MD 261	Bay Side Rd	H13	317	92P	Yes
------------	-----------	------------------------	------------	--------	-----------	-------------	-----	-----	-----	-----

7.73 - 8.64

Special Instructions Is any of this Rd. named "Washington Blvd."? (see attached.) A/T

Special Instructions

Special Instructions:


Special Instructions:

Special Instructions:

Special Instructions:

Special Instructions:

Special Instructions




## Access Permits For 1991 Improvements

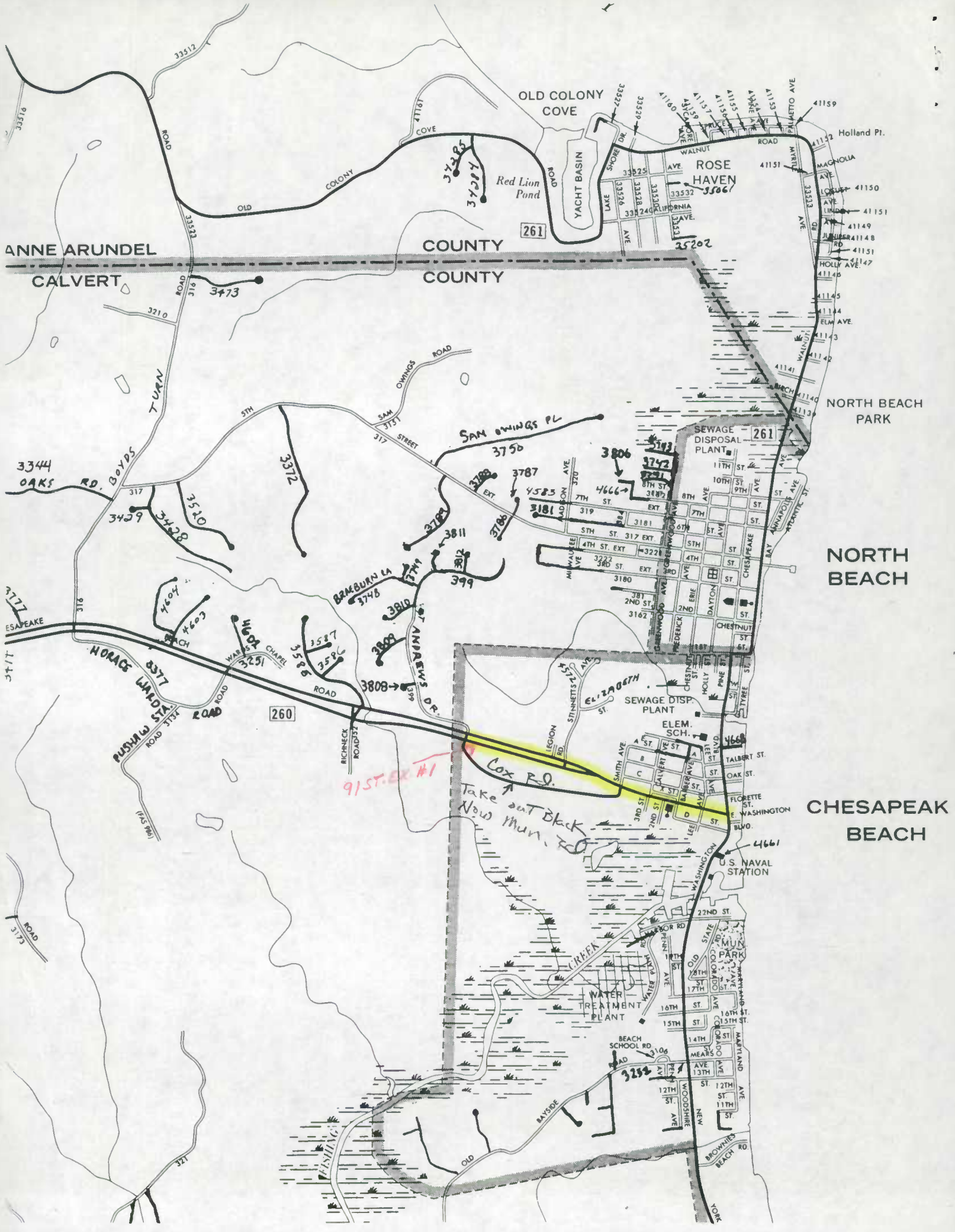
PAGE 1

Date: 02/19/92

PERMIT #	CD	ROUTE	MILE	MAP#	MAP CORD	DESCRIPTION	LOCATION	REASON	
CALVERT COUNTY									
3/15 91-2	C-3642-89	104	MD0262	1004.07	H12	1910-301	CONSTRUCT PUBLIC ST (GREEN HILL CT) INTO THE MARLBORO HILL SUBDIVISION	.34 MI W OF MD 4	NEW ROAD (NOT BUILT IN 90)
3/11 91-3	C-3603-89	104	MD0004	1033.09	H12	1889-321	CONSTRUCT PUBLIC ST (LAVRIAN LA) INTO LAVRIAN SUBDIVISION	.05 MI S OF KIRKSVILLE LA	NEW ROAD (NOT BUILT IN 90) <i>Not Built</i>
3/11 91-4	C-2828-88	104	MD0004	1033.82	H12	1897-326	CONSTRUCT PUBLIC ST INTO PENWICK VILLAGE	.38 MI N OF FERRY LANDING RD	NEW ROAD, MEDIAN RECONSTRUCTION <i>Not Built</i>
3/17 91-5	C-3686-90	104	MD0765A	1001.36	I13	1920-256	CONSTRUCT PUBLIC ST (HARRIET TUBMAN ST) INTO PRINCETON FREDERICK VILLAGE SUB.	.19 MI S OF DUKE ST	NEW ROAD
3/17 91-6	C-3380-89	104	MD0506	1002.21	I13	1919-241	NEW PUBLIC RD (NATURES WAY) <i>.22 cul de sac</i>	.28 MI E OF GRAYS RD	NEW ROAD (NOT BUILT IN 90)
3/17 91-7	C-3740-90	104	MD0002	1019.26	I13	1922-253	CONSTRUCT ENT AND EXTEND MEDIAN 135 FEET <i>New Rd No Name Ent to Westlake subdivision</i>	.47 MI S OF DUKE ST	ACCEL/DECEL LANES, MEDIAN EXTENSION
3/17 91-8	C-4036-90	104	MD0002	1020.97	I13	1917-262	CONSTRUCT PUBLIC STS. (HARRIET TUBMAN ST & FOX RUN BLVD) RECONSTRUCT ARMOY RD <i>New Rds</i>	MD 2/4 .38 MI N OF MD 402	NEW ROADS, MEDIAN WORK, ROAD RECONSTRUCTION







ANNE ARUNDEL  
CALVERT

COUNTY  
COUNTY

OLD COLONY COVE

ROSE HAVEN

NORTH BEACH PARK

NORTH BEACH

CHESAPEAKE BEACH

91ST. EX #1

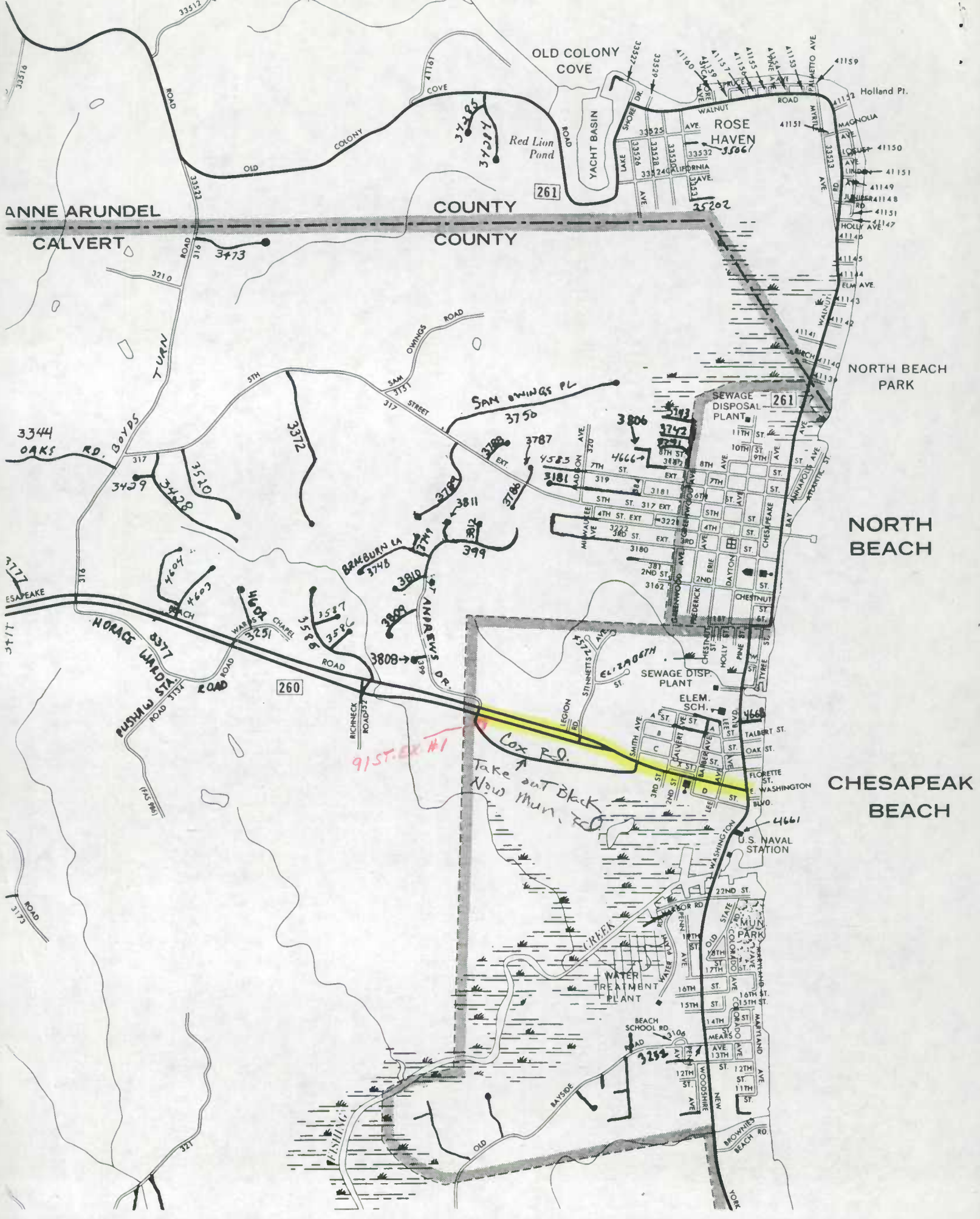
Cox Rd.  
Take out Black  
Now Mun. Rd.


WATER TREATMENT PLANT

ELEM. SCH.

U.S. NAVAL STATION

BEACH SCHOOL RD








1991 STATE

County CAROLINE

REQUEST FOR FIELD INVENTORY

Sheet 1 of 1

(1) Inv. Number	(2) Road Number	(3) Road Name	(4) General Limits of Inventory Required				(5) Map Designation			(6) Previous Inventory Attached?
			From		To		Map Name or Number	Coordinates		
			Rd. Number	Road Name or Termini Description	Rd. Number	Road Name or Termini Description		X	Y	
✓ 91-1 339-1329 1/14	MD 313	FEDERALSBURG BYPASS	MD 318	Preston Federalsburg Rd	MD 404	Denton Bridgeville RD	GH 9	1149	309	YES CO-525-501-277
Special Instructions: T/w change? 1329 SEE INV 24'I										
✓ 91-2 8.54 1/10	MD 312	Ridgely Bridgetown RD	-	0.23 mi S of CO 16 (cut off RD)	-	-	GH 9	1120	440	NO CO-4023-90
Special Instructions: New Road + Accel/Decel FA										
✓ 91-3EX 00-413 1/14	MD 306	HOUSTON BRIDGE RD		DEL/MD LINE			GH 9			
Special Instructions: TW CH. SEE INV. 22'I / 22'I 2-7'I SHOS										
Special Instructions:										
Special Instructions:										
Special Instructions:										
Special Instructions:										
Special Instructions:										
Special Instructions:										



1991 STATE Improvements


County Carroll

REQUEST FOR FIELD INVENTORY

Sheet 1 of 3

(1) Imp. Number	(2) Road Number	(3) Road Name	(4) General Limits of Inventory Required				(5) Map Designation			(6) Previous Inventory Attached?
			From		To		Map Name or Number	Coordinates		
			Rd. Number	Road Name or Termini Description	Rd. Number	Road Name or Termini Description		X	Y	
1.066 91-1 ✓	MD 27	Ridge RD		@ mp. 17.17 Struct # 6003			B 11	792	628	yes
Special Instructions: <u>New Bridge, any T/w change on approach roadway?</u>										
1.120 91-2 ✓	MD 26	Liberty RD	CO 1212	Freedom Ave	MD 32	Sykesville RD	C 11	810	571	yes
Special Instructions: <u>Road Reconstruction, T/w change? ALSO MD 32 @ MD 26</u>										
1.100 91-3 ✓	MD 26	Liberty RD	CO 275	Frankville RD	MD 97	old Washington RD	C 10 AND C 11	772	593	yes
Special Instructions: <u>ROAD reconstruction, T/w change?</u>										
1.110 91-4 ✓	MD 97	Old Washington RD	CO 55	Stone RD		Struct # 6030 over Silver Run	A 11	798	657	yes
Special Instructions: <u>resurfacing, T/w change</u>										
Special Instructions:										
Special Instructions:										
Special Instructions:										
Special Instructions:										
Special Instructions:										






Access Permits For 1991 Improvements

Date: 11/21/91

PAGE 2 of 3

PERMIT #	CO	ROUTE	MILE	MAP#	MAP CORD	DESCRIPTION	LOCATION	REASON
CARROLL COUNTY								
0.04 91-5	CL-4024-90	06	MDO030 ✓ 1/7/92	006.68	A11 832-668	CONSTRUCT ENT INTO PROPOS ED CONVENIENCE STORE	MD 30 (MAIN ST) JUST N OF BY-PASS LANE MD 27	
0.13 91-6	CL-3862-90	06	MDO027 ✓ 1/8/92	11.70 <del>011.36</del>	B11 782-603	CONSTRUCT PUBLIC ST (GRAH AM'S GREEN DR) INTO GRAHA MS GREEN ACRES SUBDIVISON	MD 27 (RIDGE ROAD) .57 MI NEW ROAD N OF MD 407	
0.35 91-7	CL-3637-89	06	MDO032 ✓ 1/20/92	10.80 <del>011.32</del>	B11 807-604	CONSTRUCT PUBLIC ST INTO THE FOUR SEASONS SUBDIVIS ION	MD 32 (SYKESVILLE RD) .25 MI E OF NICODEMUS RD	NEW ROAD - Road exists - OP 1115 Four Seasons Rd
0.20 91-8	CL-4115-90	06	MDO140 ✓ 1/10/92	008.73	B11 804-633	CONSTRUCT DECEL LANE TO C RANBERRY RD	MD 140 (BALTIMORE BLVD) @ CRANBERRY RD	DECEL LANES
0.20 91-9	CL-4044-90	06	MDO140 ✓ 1/10/92	008.93	B11 804-633	RECONSTRUCT NE RADIUS	MD 140 (WESTMINSTER-BYPAS S) @ CENTER ST	INTERSECTION RECONST RUCTION





SIGNALS FOR 1991 IMPROVEMENTS  
 CHECK THESE SIGNALS FOR INTERSECTION CHANGES.  
 (FOR EXAMPLE: ACCEL/DECEL LANES OR TURN LANES.)

11/21/91

CO ROUTE MILE MAP LOCATION SIGNAL TYPE  
 \*\*\*\*\*

CARROLL COUNTY

06 MD0027 ✓ 27.27 A11 @ MD 30 1/7/92 MODIFICATION OF TRAFFIC SIGNAL

06 MD0032 ✓ 16.23 B11 @ CENTER ST 1/10/92 MODIFICATION OF TRAFFIC SIGNAL

06 MD0140 ✓ 08.73 B11 @ CRANBERRY RD/RALPH ST 1/10/92 NEW TRAFFIC SIGNAL

06 MD0026 ✓ 09.48 C11 @ JOHNSVILLE RD A/T 1/10/92 MODIFICATION OF TRAFFIC SIGNAL



1991 STATE Improvement


County CECIL

REQUEST FOR FIELD INVENTORY

Sheet 1 of     

(1) Imp. Number	(2) Road Number	(3) Road Name	(4) General Limits of Inventory Required				(5) Map Designation			(6) Previous Inventory Attached?	
			From		To		Map Name or Number	Coordinates			
			Rd. Number	Road Name or Terminal Description	Rd. Number	Road Name or Terminal Description		X	Y		
91-1	73 93			HANFORD C/L	US 222			B-14	1062	640	YES
<p>12/19/72 See Attachment NEW INV ALSO CHECK FOR NEW GUARDRAIL IN MEDIAN - HANFORD C/L TO DECLAWNE SEE INV. / SEE PGS 203 BOLL PLAZA RECONSTRUCTION - TOLL FREE SOUTH BOUND. T/W CHANGES? HOW MANY TOLL BOOTHS?</p>											
91-2	40			HANFORD C/L	US 222			B15	1061	635	YES
<p>12/19/72 87-116: A/T TOLL PLAZA RECONSTRUCTION - TOLL FREE SOUTH BOUND. T/W CHANGES? HOW MANY TOLL BOOTHS?</p>											
91-3	US 40	AL		STRUCT # 7016 OVER Big Northeast Creek		STRUCT # 7016 OVER Little Northeast Creek		A15	1099	649	YES
<p>12/19/72 689-907 BRIDGE BOOK SAYS 2-32' ROADWAY - BRIDGE SURFACE MEASURED 2-36' J, J-W Special Instructions: Bridge Replacement. Any T/W Change NO CHANGE TO INVENTORY CE 701-501-280</p>											
91-4	MD 277	Fletcherwood RD	MD 316	Appleton RD	MD 279			A 16	1134	666	YES
<p>1/8 1.23-2.60 RD SHARPED TO 2.58 SEE NI FOR T/W CHGS CE-690-501-277</p>											
91-5	MD 7C			STRUCT # 7010 OVER Antik K				B 15	1110	646	YES
<p>1/7 7.40 TW CHANGE @ MP 7.13-7.54, 21" = 24" SHG ? BRIDGE T/W CHG FROM 17'J -32'J CE-680-501-271</p>											
91-6	MD 213	Fairbill RD		STRUCT # 7050 OVER CSX Rail Road				A 15	1124	663	YES
<p>1/7 2208 BRIDGE REPLACEMENT Any T/W Change? BRIDGE SURFACE CHG FROM CE-699-501-271 24'J TO 32'J, J-C</p>											
Special Instructions:											
Special Instructions:											
Special Instructions:											



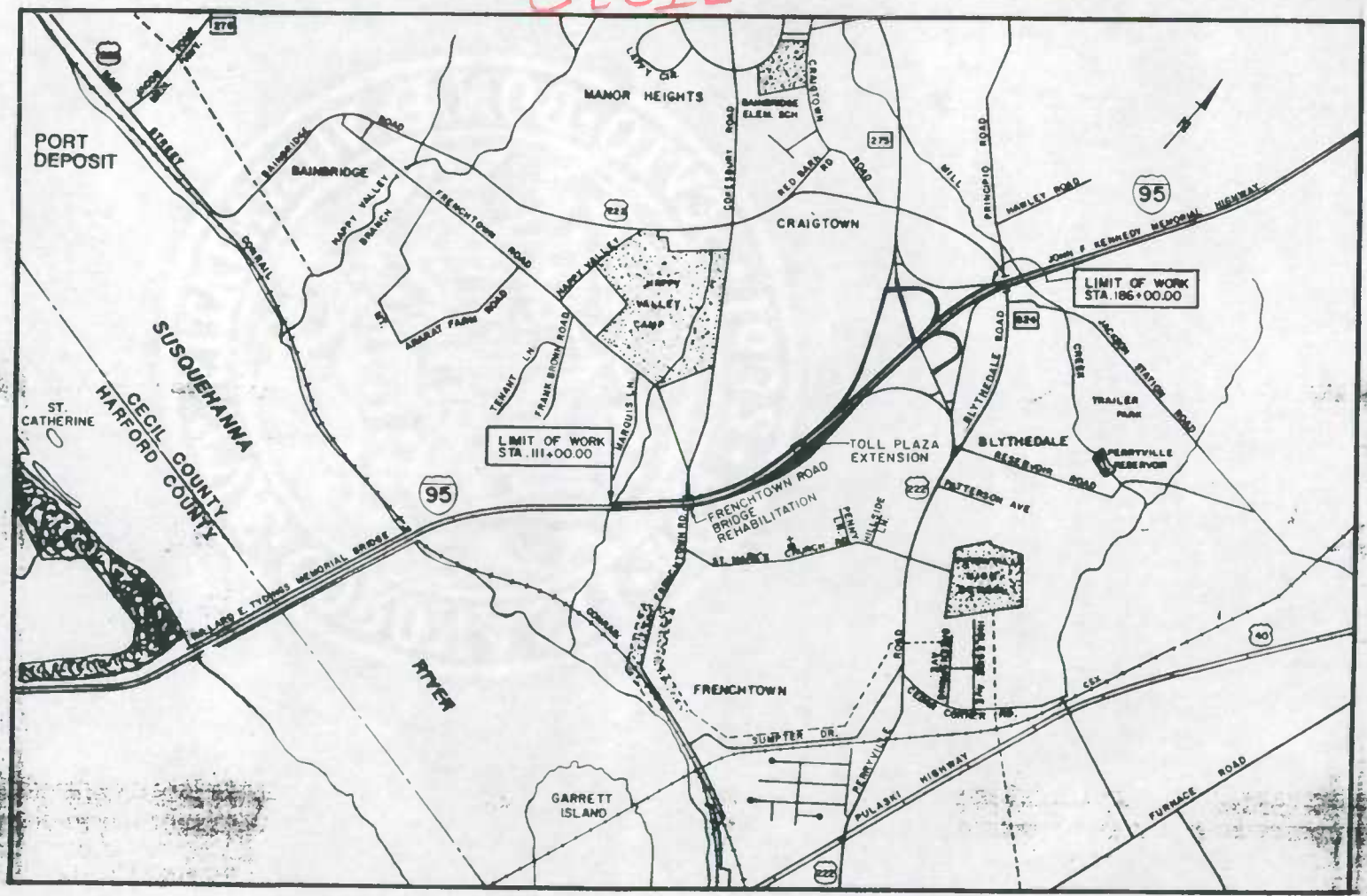


# I-95 TOLL PLAZA - CECIL COUNTY

## PLAZA MODIFICATIONS AND FRENCHTOWN ROAD BRIDGE REHA

CONTR. NO. KH-488-000-006

CECIL







QUAKER LA 12.90

Access Permits For 1991 Improvements


Date: 11/22/91

PAGE 1

PERMIT #	CO	ROUTE	MILE	MAP#	MAP CORD	DESCRIPTION	LOCATION	REASON
*****								

CECIL COUNTY

91-7	CE-3739-90	07 MD0272	017.72	A15	1089-673	CONSTRUCT PUBLIC ST (STEE PLE CHASE LA) INTO TAILWI NDS ESTATES SUBDIVISION	MD 272 (NORTH EAST RD) OP POSITE OLD ZION RD	NEW ROAD, ACCEL DECE L LANES
<i>SEE CD (91-60) NO AC/DC LANES</i>								
91-8	CE-3963-90	07 MD0272	018.53	A15	1087-681	CONSTRUCT ENT & RECONSTRU CT EXISTING ENT	MD 272 (NORTH EAST RD) .8 5 MI S OF MD 273	ACCEL/DECEL LANES
<i>1/2 T/W HC SEE MP 18.26-18.47 SEE INV</i>								
91-9	CE-3770-90	07 MD0781	000.59	A16	1140-652	CONSTRUC PUBLIC ST. (VILL AGE RD) INTO BUCKHILL FAR MS SUBDIVISION	MD 781 (DELANY RD), .10 M I N OF COURTNEY DR	ACCEL/DECEL LANES
<i>T/W + AC/DC MP .54-.62 SEE INV.</i>								



SHA 51.3-26  
12-15-72

STATE HIGHWAY ADMINISTRATION OF MARYLAND

TOLL PLAZA  
CH 51 TOLL

1991 STATE

County Charles


REQUEST FOR FIELD INVENTORY

Sheet 1 of     

(1) Imp. Number	(2) Road Number	(3) Road Name	(4) General Limits of Inventory Required				(5) Map Designation			(6) Previous Inventory Attached?
			From		To		Map Name or Number	Coordinates		
			Rd. Number	Road Name or Terminal Description	Rd. Number	Road Name or Terminal Description		X	Y	
<del>91-1</del>	US 301			VA. ST/L	US 802	CLIFFTON DR	6H 9	800	193	YES
4/11	(80-325)	AREA UNDER CONY FROM MP 2.08 - 2.21 TOLL PLAZA RECONSTRUCTION								
Special Instructions:	SEE INV T/W CHG PRESENTLY REMOVING TOLL BOOTHS / 2 BOOTHS SO OPERATING WITHIN MARYLAND TOLL FREE NORTH BOUND T/W CHARLES 2ND TOLL PLAZA									
<del>91-2</del>	MD 475			STRUCTS BOHT over Jane Berry's Run			6H 9	756	245	YES
3/31	598	TW CHO MP 586-603					I-10			CH-540-501-571
Special Instructions:	Bridge removed - any T/W change?									
<del>91-3</del>	MD H88		X	STRUCTS BOHS over Pipey Branch			I 11 B	836	264	YES
513										CH-540-501-571
Special Instructions:	Bridge removed? any T/W change?									
<del>91-4</del>	MD 5		CO 100	Hughesville school RD	MD 231		I 12	862	251	YES
KHH-177										CH-544-501-576
Special Instructions:	T/W change?									
<del>91-5</del>	MD 228		MD 227		CO 51	Bealle's Hill RD	I 11	795	275	YES
100-524										CH 572-501-577
Special Instructions:	T/W change?									
<del>91-6</del>	US 301		CO 504	MATTAVOMAN		P.G. CO/L	H 11	835	300	YES
26.33 - 26.57										44-993-501-070
Special Instructions:	T/W change?									
Special Instructions:										
Special Instructions:										
Special Instructions:										

Requested by KH Date \_\_\_\_\_





Access Permits For 1991 Improvements


Date: 12/12/91

PAGE 1

PERMIT # CO ROUTE MILE MAP# MAP CORD DESCRIPTION LOCATION REASON  
 \*\*\*\*\*

CHARLES COUNTY

3/24	91-7	CH-3683-90	08	MD0228	004.66	H11	799-295	CONSTRUCT PUBLIC ST (GREY RUN DR) INTO BERRY HILL MANOR SUBDIVISION	.58 MI SW OF BEALLE HILL RD	ACCEL/DECEL LA, NEW ROAD
3/24	91-8	CH-3835-90	08	MD0228	009.93	H11	822-291	CONSTRUCT PUBLIC ST (TRUM PETER DR) INTO SPRINGHAVE N PARCEL 2 SUBDIVISION	.14 MI W OF CHESTNUT DR	NEW ROAD
3/24	91-9	CH-3486-89	08	US0301	022.25	H11	822-284	ENT. TO CHCHARLES TOWNE CTR	FR ST.PATRICKS DR TO SMALLWOOD DR.	ACCEL DECEL LN., MEDIAN UNDER CON)
3/24	91-10	CH-4102-90	08	US0301	024.32	H11	824-291	RECONSTRUCT ENT INTO OFFICE BUILDING	.04 MI N OF CENTRAL AVE	ACCEL/DECEL LA
3/25	91-11	CH-3910-90	08	MD0005	007.48	I11B	839-284	CONSTRUCT PUBLIC ST (BILL INGSLEY RD) <i>Not there</i>	.19 MI S OF JAMESON DR	NEW ROAD, ACCEL/DECEL LA, RELOCATE CROSS OVER
3/25	91-12	CH-4103-90	08	MD0005	010.28	H11	834-284	CONSTRUCT ENT INTO LAKEWOOD ESTATES SUBDIVISION (LAKEWOOD DR)	.27 MI SE OF ST. CHARLES	ACCEL/DECEL LA (PRIVATE RD)
3/25	91-13	CH-3784-90	08	MD0006	033.00	I11	834-236	CONSTRUCT PUBLIC ST (PAPS LA) INTO AMYS AND ELMERS FARM SUBDIVISION	.38 MI W OF CO 1121	NEW ROAD
3/24	91-14	CH-3880-90	08	US0301	017.59	I11	805-274	RECONSTRUCT INTERSECTION OF US 301 & MITCHELL RD	US 301 NB @ MITCHELL RD	INTERSECTION RECONSTRUCTION
								<i>ADD RTL @ MP 17.53 (on SHOULDER)</i>		
3/25	91-15	CH-3672-90	08	MD0005	000.04	I12	864-245	CONSTRUCT PUBLIC ST (WEST CHESTER DR) INTO WALNUT HILLS SUBDIVISION	.17 MI S OF DEBORAH DR	NEW ROAD
								<i>Westchester Ct - ex 1 .46</i>		





SIGNALS FOR 1991 IMPROVEMENTS  
CHECK THESE SIGNALS FOR INTERSECTION CHANGES.  
(FOR EXAMPLE: ACCEL/DECEL LANES OR TURN LANES.)

01/27/92

PAGE

CO ROUTE MILE MAP LOCATION

SIGNAL TYPE


\*\*\*\*\*

CHARLES COUNTY

~~71-16~~

~~08 US0301~~ 23.11 H11 @ ENTRANCE TO SHOPPERS WORLD *A/T*

REMOVED TRAFFIC SIGNAL



STATE HIGHWAY ADMINISTRATION OF MARYLAND

*1991 State Imps.*


County Porchester

REQUEST FOR FIELD INVENTORY

Sheet 1 of     

(1) Imp. Number	(2) Road Number	(3) Road Name	(4) General Limits of Inventory Required				(5) Map Designation			(6) Previous Inventory Attached?
			From		To		Map Name or Number	Coordinates		
			Rd. Number	Road Name or Terminal Description	Rd. Number	Road Name or Terminal Description		X	Y	
<i>91-1</i>	<i>MD 355</i>			<i>Struc #9013 over Hanga River</i>		<i>Struc #9012 over Branch Hanga River</i>	<i>6H 10</i>	<i>1020</i>	<i>205</i>	<i>yes</i>
<i>Special Instructions: replace both Bridges. Any T/W change?</i>			<i>Both structures are 34' Jw-w</i>				<i>D-517-502-171</i>			<i>2/12/92</i>
<i>Special Instructions:</i>										
<i>Special Instructions:</i>										
<i>Special Instructions:</i>										
<i>Special Instructions:</i>										
<i>Special Instructions:</i>										
<i>Special Instructions:</i>										
<i>Special Instructions:</i>										
<i>Special Instructions:</i>										
<i>Special Instructions:</i>										





1991 STATE IMPROVEMENTS

County Frederick

REQUEST FOR FIELD INVENTORY

Sheet 1 of     

(1) Imp. Number	(2) Road Number	(3) Road Name	(4) General Limits of Inventory Required				(5) Map Designation			(6) Previous Inventory Attached?
			From		To		Map Name or Number	Coordinates		
			Rd. Number	Road Name or Termini Description	Rd. Number	Road Name or Termini Description		X	Y	
91-1	MD 85	Buckeystown Pike	IS 270	Eisenhower mem Hwy	CO 569	Grove Rd	C9	684	564	yes
Special Instructions: T/w change? <span style="float: right;">4-1-92 F-198-501-776</span>										
91-2	MD 17	S Potomac ST	MD 464	Souder RD			C8	623	544	yes
Special Instructions: intersection reconstruction T/w change? <span style="float: right;">3-20-92 F-198-501-776</span>										
91-3	MD 160	Jefferson Pike	CO 21720	Holter Tech Barns RD	IS 70	Eisenhower mem Hwy	C9	660	562	yes
Special Instructions: T/w change? <span style="float: right;">3-21-92 F-204-501-777</span>										
91-4	MD 144FA	E Patrick ST	CO 1339	NO Name	IS 70	Balto Additionl Pike	C9	693	571	yes
Special Instructions: T/w change? <span style="float: right;">4-1-92 F-210-501-785</span>										
91-5	US 15		US 340	Jefferson National Pike	MD 26	liberty RD	C9	655	555	yes
Special Instructions: T/w change <span style="float: right;">3-15-92 F-166-501-776</span>										
Special Instructions:										
Special Instructions:										
Special Instructions:										
Special Instructions:										
Special Instructions:										





SHA 51.3-26  
12-15-72

STATE HIGHWAY ADMINISTRATION OF MARYLAND


County Frederick

1991 <sup>STATE</sup> <sub>EXTRAS</sub>  
REQUEST FOR FIELD INVENTORY

Sheet 1 of     

(1) Imp. Number	(2) Road Number	(3) Road Name	(4) General Limits of Inventory Required				(5) Map Designation			(6) Previous Inventory Attached?
			From		To		Map name or Number	Coordinates		
			Rd. Number	Road Name or Terminal Description	Rd. Number	Road Name or Terminal Description		X	Y	
0.2190 ST. ex. #1	MD 144-FF	No Name	Co 1317	at 4.11 Old National Pike	X	Road end	C-10	728	567	yes
Special Instructions: Road barricaded at Co 1317? Yes ROAD Not Accessible										
Special Instructions:										
Special Instructions:										
Special Instructions:										
Special Instructions:										
Special Instructions:										
Special Instructions:										
Special Instructions:										
Special Instructions:										
Special Instructions:										
Special Instructions:										
Special Instructions:										
Special Instructions:										
Special Instructions:										

Requested by K. Powers Date 1991



Access Permits For 1991 Improvements

Date: 11/26/91

PAGE 1

PERMIT # CO ROUTE MILE MAP# MAP CORD DESCRIPTION LOCATION REASON  
 \*\*\*\*\*

FREDERICK COUNTY

PERMIT #	CO	ROUTE	MILE	MAP#	MAP CORD	DESCRIPTION	LOCATION	REASON
<del>91-6</del> 2.33	F	<del>3874-90</del>	10	MD0017	017.23 B9	641-601	CONSTRUCT PUBLIC ST INTO WILES ESTATES SUBDIVISON	MD 17 (MYERSVILLE RD) .28 NEW ROAD MI E OF DAWN CT
								NOT FOUND
<del>91-7</del>	F	<del>4067-90</del>	10	MD0026	002.20 C9	696-590	CONSTRUCT ENT INTO CERESVILLE MANISON	MD 26 (LIBERTY ROAD) @ MD ACCEL/DECEL LANES 194
<del>91-8</del>	F	<del>3450-89</del>	10	MD0085	006.55 C9	678-551	CONSTRUCT ENT. TO COPLAY ELEMENT CO.	MD 85, .19MI +/- S. OF LIME KILN RD (MP 6.55) ACCEL DECEL LN., BYPASS LN.
<del>91-9</del>	F	<del>4028-90</del>	10	MD0085	009.43 C9	684-564	CONSTRUCT PUBLIC ST INTO MOBIL HOME PARK	MD 85 (BUCKEYSTOWN PIKE) .05 MI N OF SPECTRUM DR NEW ROAD, ACCEL/DECEL LANES
<del>91-10</del>	F	<del>3399-89</del>	10	MD0085	009.63 C9	681-569	2 COMMERCIAL ENT. TO EVERGREEN SQUARE SHOPPING CENTER	MD 85 FROM GROVE RD TO MD LN. 355 (MP 9.63 TO 10.24) WIDENING, EXTENDED RIGHT TURN LANE
<del>91-11</del>	F	<del>3883-90</del>	10	MD0180	014.47 C9	676-572	EXTEND HIMES AVE (OP 531), RESURFACE RAMP D	MD 180 .07 MI E OF BUTTER FLY LA TO MD 15/340 ROAD EXTENSION (OP 531), RESURFACE RAMP D
<del>91-12</del>	F	<del>3871-90</del>	10	MD0351	001.00 C9	675-566	CONSTRUCT ENT INTO BALLenger CREEK MIDDLE SCHOOL	MD 351 (BALLENGER CREEK PIKE) .06 MI S OF HANOVER ACCEL/DECEL LA, BY-PASS LANE DR

1992 P/K

NOT FOUND


224-92

109

THIS IS OP 235 OK

(A/T @ P531) (RAMP S. TRW) ADD TL

A/T 224-92






SIGNALS FOR 1991 IMPROVEMENTS  
 CHECK THESE SIGNALS FOR INTERSECTION CHANGES.  
 (FOR EXAMPLE: ACCEL/DECEL LANES OR TURN LANES.)

01/27/92

CO ROUTE	MILE	MAP	LOCATION	SIGNAL TYPE
*****				
FREDERICK COUNTY				
<del>91-13</del> 10 MD0194	<del>02.26</del> 2.57	B09	@ <del>MS 794B</del> FREDERICK ST 3.24-92	NEW TRAFFIC SIGNAL
<del>91-17</del> 10 MD0180	05.54	C08	@ US 340 <del>WB</del> RAMP 0.20 3.24-92	NEW TRAFFIC SIGNAL
<del>91-15</del> 10 MD0144FA	02.96	C09	@ QUINN ORCHARD/IS-70W RAMP (See Imp 91-4) 4-1-92	NEW TRAFFIC SIGNAL
<del>91-16</del> 10 MD0075	08.35	C10	@ MD 144 FB 0.20 3.23-92	NEW TRAFFIC SIGNAL




1991 STATE

County Garrett

REQUEST FOR FIELD INVENTORY

Sheet 1 of     

(1) Imp. Number	(2) Road Number	(3) Road Name	(4) General Limits of Inventory Required				(5) Map Designation			(6) Previous Inventory Attached?
			From		To		Map Name or Number	Coordinates		
			Rd. Number	Road Name or Termini Description	Rd. Number	Road Name or Termini Description		X	Y	
✓ 91-1	IS 68	National Freeway	MD 42		-	STRUCT # 11038 over Bear Creek	GH 12	127	675	yes
3.82-4.480 Special Instructions: T/w change? <b>yes See Existing INV.</b> (Friendsville) ✓ G-532-501-677 3/24/92										
✓ 91-2	IS 68	National Freeway	US 219	chestnut ridge rd			GH 12	207	682	yes
2.22 Relocated Ramp #2 see New INV. New Ramp #1 Special Instructions: New Ramp from IS 68 WB TO US 219 NB SEE New INV. ✓ G-505-501-670 3/23/92										
✓ 91-3	MD 135		MD 38	KITZ MILLER RD	US 394	MT. ZION RD	GH 12	170	594	yes
11.07-13.73 Special Instructions: T/w change? <b>yes See Existing INV.</b> ✓ G-535-501-677 3/24/92										
✓ 91-4	US 219		X	STRUCT # 11037 over Bear Creek	IS 68	National Freeway	GH 12	151	670	yes
23.58-34.42 Special Instructions: T/w change? <b>yes See Existing INV. begin @ M.P. 24.74</b> ✓ G-536-501-677 3/25/92										
91-4 EX #1	CO 54	Sang Run Rd.	CO 343	Deep Creek Dr.	US 219		GH 12			yes
(0.00-807) Special Instructions: <b>ROAD EXTENSION See Existing INV.</b> 3/25/92										
91-4 EX #2	OP	(NO NAME) (branch water Rd)	US 219 @	M.P. 24.90		ROAD END.	GH 12			<del>yes</del> NO
(0.00-043) Special Instructions: <b>See New INV.</b> 3/25/92										
91-4 EX #3	OP	(NO NAME)	OP 91-4 EX #2	(NO NAME)		ROAD END	GH 12			NO
(0.00-016) Special Instructions: <b>See New INV.</b> 3/25/92										
Special Instructions:										
Special Instructions:										





Access Permits For 1991 Improvements


Date: 12/13/91

PAGE 1

PERMIT # CO ROUTE MILE MAP# MAP CORD DESCRIPTION LOCATION REASON  
 \*\*\*\*\*

GARRETT COUNTY

PERMIT #	CO	ROUTE	MILE	MAP#	MAP CORD	DESCRIPTION	LOCATION	REASON
✓ 91-5	6-4037-90	11 US0219	003.27	GH12 108-548		RELOCATE BLUE RIBBON ROAD .38 MI N OF US 50 CONNECTION (CO 102) <i>See New Inv 91-6 Ex #1</i>		ROAD RELOCATION (CO 102) 3/24/92 ✓
✓ 91-6	6-4022-90	11 US0219	020.24	GH12 140-622		CONSTRUCT ENTS, CLOSE ENT S INTO LAKELAND ESTATES CONDOS	1.7 MI N OF GLENDALE ROAD	ACCEL/DECEL LANES, B Y-PASS LANE 3/24/92 ✓
✓ 91-7	6-3988-90	11 US0219	021.26	GH12 140-622		CONSTRUCT PUBLIC RD INTO MOUNTAINSIDE SUBDIVISION	1.7 MI N OF GLENDALE RD	NEW ROAD 3/24/92 ✓
✓ 91-8	6-3860-90	11 US0219	021.43	GH12 140-622		RECONSTRUCT ENTS INTO TRADER'S LANDING	.57 MI S OF DEEP CREEK LAKE BRIDGE	ACCEL/DECEL LANES 3/24/92 ✓




1991 STATE EMP.

REQUEST FOR FIELD INVENTORY

County Harford

Sheet 1 of     

(1) Imp. Number	(2) Road Number	(3) Road Name	(4) General Limits of Inventory Required				(5) Map Designation			(6) Previous Inventory Attached?
			From		To		Map Name or Number	Coordinates		
			Rd. Number	Road Name or Termini Description	Rd. Number	Road Name or Termini Description		X	Y	
✓ 91-1 3.64-3.77	MD 7	Philadelphia RD		Bridge #12011 over Winters Run	-	-	C14	994	587	yes
Special Instructions: IS construction completed? CONSTRUCTION COMPLETE T/W MP 3.64 - 3.73 / TS @ MP 3.64 IS MY BUT WILL PROBABLY BE A REGULAR TS H-864-501-471										
✓ 91-2 2.12	US HO	Palaski Hwy	MD 152	mountain road	-	-	C14	793	572	yes
Special Instructions: Intersection under construction? also check md 152 MOUNTAIN RD NOW CARRYING DUAL SEE MD 152 T/W CHG MP 1.96 - 2.31 check Accel/Decel lanes H-900-501-471 MP 2.16 - 2.55										
✓ 91-3 4.60-1839	IS 95		MD 24		-	Cecil Co/H	C14 C14	996	591	yes
Special Instructions: check for Guard Rail + median										
Special Instructions:										
Special Instructions:										
Special Instructions:										
Special Instructions:										
Special Instructions:										
Special Instructions:										





Access Permits For 1991 Improvements

Date: 11/21/91

PAGE 1

PERMIT # CO ROUTE MILE MAP# MAP CORD DESCRIPTION LOCATION REASON  
 \*\*\*\*\*

HARFORD COUNTY

2/24


SEE INV MD 22

91-H H-3936-90 12 MD0022 010.30 B14 1030-616 CONSTRUCT PUBLIC ST(MIDDL MD 22 (ABERDEEN THRUWAY) NEW ROAD, MEDIAN WOR  
 ETON RD) @ MARKET PLACE D & MD 132 E OF BEARDS HILL K, ACCEL/DECEL, BY-P  
 COULD BE IMPROVE @ MP 10.50 (STILL UNDER CONST.) DEVELOPMENT RD ASS LA

91-5 H-3975-90 12 MD0543 006.36 B14 993-626 CUNSTRUCT PUBLIC ST (SPAR MD 543 (FOUNTAIN GREEN RD NEW ROAD, ACCEL/DECE  
 TA CT) INTO AMYCLAE ESTAT ) .48 MI W OF MD 22 L LANES  
 ES

2-2492 SEE NI 0.14 30'I OP(91-5)

op 1571 ↗



1991 STATE Improvements

County Howard

REQUEST FOR FIELD INVENTORY

Sheet 1 of 3

(1) Imp. Number	(2) Road Number	(3) Road Name	(4) General Limits of Inventory Required				(5) Map Designation			(6) Previous Inventory Attached?
			From		To		Map Name or Number	Coordinates		
			Rd. Number	Road Name or Termini Description	Rd. Number	Road Name or Termini Description		X	Y	
3/4 <del>91-14</del> 00-150	MD 32			AA. CO/L	US 1	Washington Blvd	E12A	859	470	yes
Special Instructions: <i>see attached sheet. please show on map</i>										
Special Instructions: <i>RECONSTRUCTION - new INTERCHANGE @ DORSEY ROUND. CHECK ALL INTERSECT PADS</i>										
2/28 <del>91-22</del> 222	US 1	Washington Blvd	CO 416	Gorman RD			E12A	851	473	yes
Special Instructions: <i>intersection reconstruction any T/w change</i>										
2/20 <del>91-32</del> 10.75-12.69	MD 144A	Frederick RD	MD 32		CO 49	TriDelphia RD	D11	813	534	yes
Special Instructions: <i>resurfacing - T/w change?</i>										
2/20 <del>91-42</del> 6.36	MD 97	RoxBurt MILKS RD	MD 144A	Frederick RD			D11	796	541	yes
Special Instructions: <i>intersection reconstruction any T/w change</i>										
3/4 <del>91-52</del> 9.05-9.29	MD 32		CO 65	Halls shop RD	CO 84	Trotter RD	D11D	821	450	yes
Special Instructions: <i>ROAD reconstruction. T/w change</i>										
3/3 <del>91-62</del>	MD 108A		MD 108		MD 981		D11C	853	506	yes
Special Instructions: <i>check for new NAME ADDED A/T</i>										
Special Instructions:										
Special Instructions:										
Special Instructions:										
Special Instructions:										

HIGHWAY

ALWAY

CONTROL

1950

1951

1952

1953

1954

1955

1950

1951

1952

1953

1954

1955

1956




Access Permits For 1991 Improvements

Date: 11/21/91

PAGE 1

PERMIT #	CO	ROUTE	MILE	MAP#	MAP CORD	DESCRIPTION	LOCATION	REASON
*****								
HOWARD COUNTY								
<sup>2/10</sup> 91-6		MD0144A	004.85	C11	783-446	NEW PUBLIC RD. 'BATTNER C T' INTO QUAIL MEADOWS SUB DIVISION	1.03 MI. W OF MD 94	NEW ROAD
<sup>1/20</sup> 91-7		MD0097	002.62	D11	790-523	CONSTRUCT PUBLIC ST (SYCA MORE VALLY RUN)	MD 97 (ROX BURY MILLS RD ) .32 MI E OF ROXBURRY RD	NEW ROAD
<sup>3/10</sup> 91-8		MD0099	000.74	D11	819-542	NEW PUBLIC RD 'WOODFORD D R' INTO SPRING VALLEY CHA SE SUBDIV.	MD 99 (OLD FREDERICK RD), .74 MI. EAST OF MD 32	NEW RD; ACCEL/DECEL LA
<sup>2/91-9</sup> 91-9		MD0032	009.29	D11D	821-450	RECONSTRUCT INTERSECTION OF MD 32 @ TROTTER RD FOR WESTERN ELEM. SCHOOL	MD 32 (GUILFORD RD) @ TRO TTER RD	INTERSECTION RECONST RUCTION
<sup>2/91-10</sup> 91-10		MD0108	004.47	D11D	819-503	CONSTRUCT PUBLIC ST (BROA DMEADOW LA) & RECONSTRUCT NE CORNER	MD 108 (CLARKSVILLE PIKE) @ SHEPPARD LA	NEW ROAD, INTERSECTI ON RECONSTRUCTION
<sup>2/91-11</sup> 91-11		MD0732B	000.33	D11D	831-443	CONSTRUCT PUBLIC ST (CARA VAN CT) INTO PATUXENT RUN SUBDIVISION	MD 732B (GUILFORD RD) .32 MI E OF CEDER LA	NEW ROAD
<sup>2/91-12</sup> 91-12		US0040	019.71	D12A	858-530	CONSTRUCT PUBLIC ST (GOVE RNSERS RUN) CLOSE ACCES TO OAKES ROAD, MEDIAN WORK	US 40 (BALTO. NATIONAL PI KE) .37 MI E OF NORMANDY WOODS DR	NEW ROAD, MEDIAN REL OCATION
<sup>2/91-13</sup> 91-13		US0040	019.80	D12A	858-530	CONSTRUCT PUBLIC ST (CASA DR) INTO NOVA SQUARE RES IDENTIAL SUBDIVISION	US 40 (BALTO NATIONAL PI KE) .09 MI E OF OAKS ROAD	NEW ROAD ACCEL/DECEL LANES
<sup>2/91-14</sup> 91-14		US0001	009.49	D12C	875-500	CONSTRUCT ENT INTO COMMER CIAL CENTER, RECONSTRUCT ENT INTO MOTEL	US 1 (WASHINGTON BLVD) .10 MI S OF MONGOMERY RD	LEFT TURN LANE, ROAD WIDENING
<sup>2/91-15</sup> 91-15		MD0104	000.10	D12C	855-506	CONSTRUCT THE INITIAL TWO -LANES OF THE ULTIMATE MD 100	MD 104 NE OF MD 108 PAST EXECUTIVE PARK DR	NEW ROAD, CHECK TRAN FER TO STATE (MD 100 UL)
<sup>2/91-16</sup> 91-16		MD0104	000.69	D12C	857-509	CONSTRUCT PUBLIC ST (MORN ING SIDE LA)	MD 104 @ SUNSET DR	NEW ROAD, ACCEL/DECE L LANES, NEW CURBING
<sup>2/91-17</sup> 91-17		MD0108	012.50	D12C	856-505	CONSTRUCT PUBLIC ST (FALL S RUN RD) INTO ASHTON WOODS SUBDIVISION	MD 108 (WATERLOO RD) .10 MI N OF DAVIS DR	BY-PASS LANE, NEW RO AD
<sup>2/91-18</sup> 91-18		MD0108	014.85	D12C	857-497	RECONSTRUCT ROAD	FR 14MI N OF LARK BROWN R D TO .18MI S OF LARK BROW OULDERS, T/W CHANGE N RD	ACCEL/DECEL LANES,SH

\* New Rd "Bahner Dr" See Co 129  
Co 129 Relocated Also See Co 420



SIGNALS FOR 1991 IMPROVEMENTS  
 CHECK THESE SIGNALS FOR INTERSECTION CHANGES.  
 (FOR EXAMPLE: ACCEL/DECEL LANES OR TURN LANES.)


11/21/91

PAGE 1

CO ROUTE MILE MAP LOCATION SIGNAL TYPE  
 \*\*\*\*\*

HOWARD COUNTY

<del>91-17</del> 2/21	13 MD0032 ✓	09.29 D11D @ TROTTER RD	NEW TRAFFIC SIGNAL
<del>91-20</del> 2/21	13 MD0032 ✓	10.76 D11D @ MD 108 CLARKSVILLE PIKE/ ST LOUIS CHURCH RD	NEW TRAFFIC SIGNAL
<del>91-21</del> 2/21	13 MD0108 ✓	06.77 D11D @ HARPERS FARM/HOMEWOOD RDS	MODIFICATION OF TRAFFIC SIGNALS / Dualization
<del>91-22</del> 2/21	13 MD0108 ✓	14.88 D12C @ LARK BROWN RD	MODIFICATION OF TRAFFIC SIGNAL







91-1

# Maryland Department of Transportation

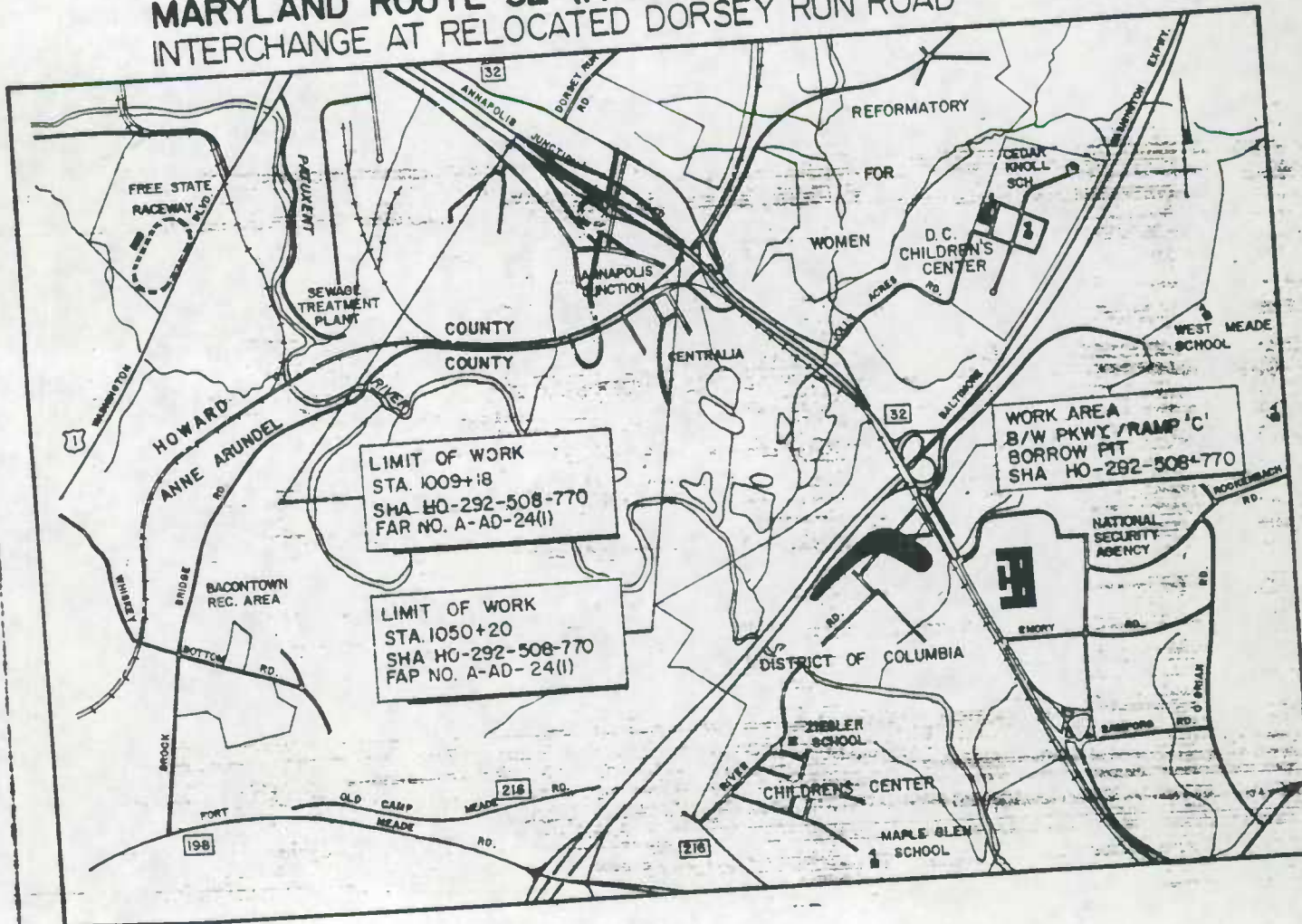
## STATE HIGHWAY ADMINISTRATION


### PLANS OF PROPOSED HIGHWAY

FEDERAL AID PROJECT NO. A-AD-24(I)

S.H.A. CONTRACT NO. HO-292-508-770

MARYLAND ROUTE 32 (PATUXENT FREEWAY)  
INTERCHANGE AT RELOCATED DORSEY RUN ROAD






County Kent

1991 STATE Improvements  
REQUEST FOR FIELD INVENTORY

Sheet 1 of     

(1) Imp. Number	(2) Road Number	(3) Road Name	(4) General Limits of Inventory Required				(5) Map Designation			(6) Previous Inventory Attached?
			From		To		Map Name or Number	Coordinates		
			Rd. Number	Road Name or Termini Description	Rd. Number	Road Name or Termini Description		X	Y	
X 91-1 9.82-18.57	MD 291		MD 270		X	Delaware ST/H	6415	1110	446	yes
Special Instructions resurfacing, T/W change? SEE INV X 413-501-277										
Y13 91-2 000-701	MD 701	Howard Johnson RD	MD 291		CO 226	CHESTERVILLE/ MILLINGTON RD	615	1120	446	yes
Special Instructions resurfacing T/W change? 24 F TO 24 I X 413-601-277										
Special Instructions:										
Special Instructions:										
Special Instructions:										
Special Instructions:										
Special Instructions:										
Special Instructions:										
Special Instructions:										
Special Instructions:										
Special Instructions:										







Access Permits For 1991 Improvements


Date: 12/17/91

PAGE 1

PERMIT # CO ROUTE MILE MAP# MAP CORD DESCRIPTION LOCATION REASON  
 \*\*\*\*\*

KENT COUNTY

1/13	91-3	K-3457-89	14	MD0020	000.60	GH15 1011-476	NEW PUBLIC RD. INTO HAVEN VIEW SUBDIVISION	.30 MI W OF S HAWTHORNE AVE	NEW ROADS (UNDER CONSTRUCTION IN 1990)	✓
		see Rock Hall Blow up		MP 060	OP (NO NAME) 24'E		SEE NI			
1/13	91-4	K-3710-90	14	MD0514	000.14	GH15 1060-508	CONSTRUCT PUBLIC ST (DEVON DR) INTO COVENTRY FARMS SUBDIVISION	MD 514, .70 MI N OF MD 20	ACCEL/DECEL LANES	✓
		DEVON DR		MU 112	ALREADY INV. (MP 0.72)					
1/13	91-5	K-4065-90	14	MD0514	000.19	GH15 1060-508	CONSTRUCT PUBLIC ST INTO BROOK MEADOWS APT	MD 514 (FLATLAND RD) MI N OF MD 20	NEW ROAD, ACCEL/DECEL LANES, BY-PASS LANES	✓
		T/W CHC		0.25 - 0.40	SEE INV					




1991 STATE IMPROVEMENTS

County Montgomery

REQUEST FOR FIELD INVENTORY

Sheet \_\_\_\_\_ of \_\_\_\_\_

(1) Imp. Number	(2) Road Number	(3) Road Name	(4) General Limits of Inventory Required				(5) Map Designation			(6) Previous Inventory Attached?
			From		To		Map Name or Number	Coordinates		
			Rd. Number	Road Name or Terminal Description	Rd. Number	Road Name or Terminal Description		X	Y	
91-1	MD 27	Ridge RD	CO 3349	Damascus Blvd	CO 1008	Beath Ave	D10	741	529	yes
<p>2/20 6.36-6.95 Special Instructions: T/w change? MP 6.02-6.95 SEE NI / SEE ALSO: LEWIS ST CO 1002 ✓ NI M-549-501-353 LOCUST ST CO 2296 ✓ NI</p>										
91-2	MD 29	Columbia Pike	CO 2905	Industrial Pkwy	CO 93	Green castle RD	E11C E11D	809	445	yes
<p>3/17 6.19-6.51 Special Instructions: T/w change? N/T m-541-501-377 ✓</p>										
91-3	MD 97	Georgia Ave	CO 146	Prince Phillip Dr	CO 1310	Owens RD	E11A	780	476	yes
<p>3/10 11.16-12.86 Special Instructions: T/w change? SEE INV MP 11.16-13.06 RD SHORTENED DUE TO REGRADING BY .06 m-636-501-376 ✓</p>										
91-4	MD 108	main st	MD 27	Ridge RD	MD 124	woodfield RD	D10	742	530	yes
<p>2/20 00-115 A/T T/w change? m-549-501-363 ✓</p>										
91-5	CO 5321	mid county Pkwy	CO 3727	montgomery village Ave	CO 212	shady Grove RD	E10B	752	478	yes
<p>3/3 0.0-3.11 Special Instructions: T/w change? STILL under construction / CO 5472 REMOVED / INE CO 3727 / m-758-501-371</p>										
91-6	MD 182	Layhill RD	CO 126	Briggs RD	Y	Struc # 45024 over BUCK Horn Branch	E11C	787	450	yes
<p>3/17 11-3-11 Special Instructions: T/w change? SEE INV. SEE NOTES m-581-502-371 m-581-503-371</p>										
91-7	MD 185	concrete vial	CO 4452	chevy chase hwy Dr	MD 0352	warner ST	F11A	778	423	yes
<p>3/18 1.80-4.16 Special Instructions: T/w change? NO CHG FROM 902737 DONE ON 2/12/92 INTERSECTION CHG @ MP 322 FROM 114 (91-22 ST) m-642-501-377 ✓</p>										
91-8	MD 190	River RD	MD 495	Capital Beltway	Y	Wash D.C line	F10B F10D	756	403	yes
<p>4/20 11.58-15.96 Special Instructions: T/w change? J TO I ADD ACCESS/DUCK LANE SEE INV m-651-501-377 ✓</p>										
91-9	MD 270	memorial hwy	CO 221	Game Preserve RD	CO 141	m. O'Brien RD	E10A	734	484	yes
<p>3/2 12.85-14.18 Special Instructions: T/w change? SEE INV. T/W MP 11.68-14.32 SEE NEW ROAD 1.4, 67 / CO 111 NEW DUAL FROM MP m-401-506-377 ✓ SEE NEW INV 91-9A</p>										
<p>CO 226 NOW EXT TO END (00-03) (03-21) NOW ALIGNED T/W-CO 4078 09-08 SEE NI (91-9C ST)</p>										






County Mont.

REQUEST FOR FIELD INVENTORY

Sheet      of     

(1) Imp. Number	(2) Road Number	(3) Road Name	(4) General Limits of Inventory Required				(5) Map Designation			(6) Previous Inventory Attached?
			From		To		Map Name or Number	Coordinates		
			Rd. Number	Road Name or Terminal Description	Rd. Number	Road Name or Terminal Description		X	Y	
<del>91-10</del> 0.8-0.5-1	IS 495	Capital Beltway	X	VA. STATE Lin	MD 97		F10 B	749	413	Yes
Special Instructions: T/w change? TO BE DONE AFTER IMP. CYCLE						m-512-501-372 m-355-502-372			92 E/K	
<del>91-11</del> 0.8-2.81	MD 650	New Hampshire Ave	IS 495		US 29		F11 A	805	432	Yes
Special Instructions: T/w change ? RESURFACING 'J TO I' (00-288) SEE INV						m-650-501-337				
Special Instructions:										
<del>91-41</del>	MD 536	VIEERS MILL RD								
Special Instructions: NAME CHG TO "VEIRS MILL RD"										
Special Instructions:										
Special Instructions:										
Special Instructions:										
Special Instructions:										
Special Instructions:										
Special Instructions:										



# Maryland Department of Transportation

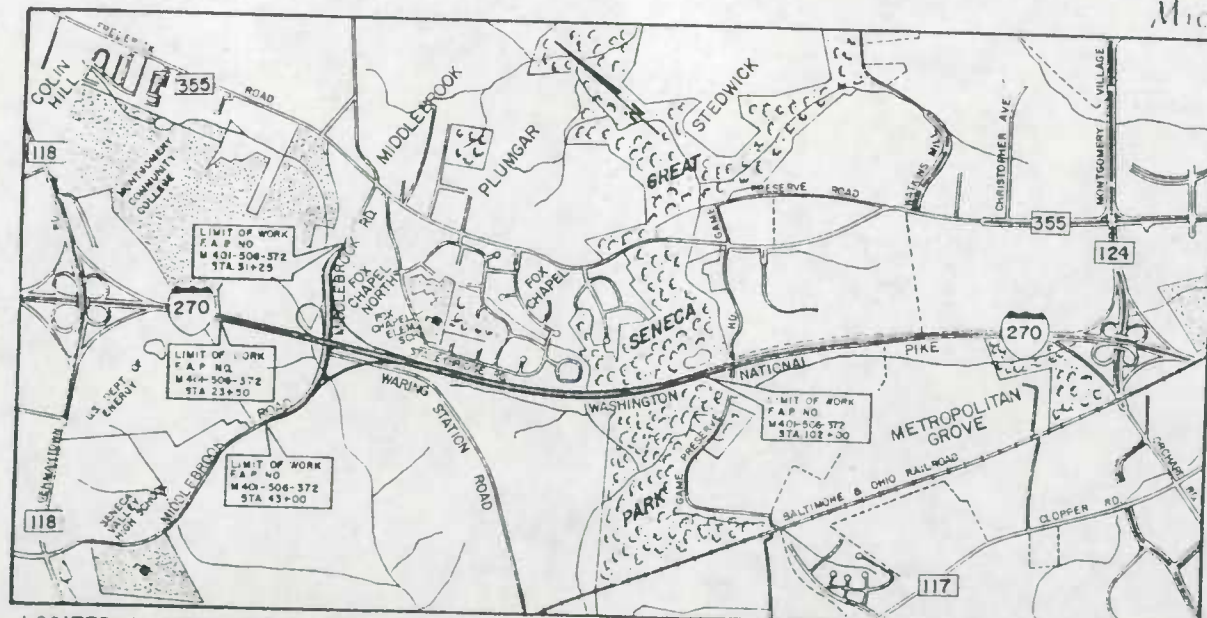
## STATE HIGHWAY ADMINISTRATION

### PLANS OF PROPOSED HIGHWAY

FEDERAL AID PROJECT NO. I/IR-270-7(115)72


S.H.A. CONTRACT NO. M 401-506-372

## INTERSTATE ROUTE 270 NORTH OF GREAT SENECA CREEK TO NORTH OF MIDDLE



*Middlebrook Rd*


LOCATED IN MONTGOMERY CO.





Date: 02/05/92

PERMIT #	CO	ROUTE	MILE	MAP#	MAP CORD	DESCRIPTION	LOCATION	REASON
MONTGOMERY COUNTY								
2/27	M	3652-89	15	MD0108	007.45	D10 760-502	RECONSTRUCT INTERSECTION @ SUNDOWN RD	INTERSECTION RECONSTRUCTION
<i>9/12 T/W, LTL MP 7.11 - 7.45 SEE INV</i>								
<del>9/13</del>	M	<del>4104-90</del>	15	MD0124	<del>000.81</del>	<del>E10A 731-471</del>	<del>CONSTRUCT PUBLIC ST (LONG OPPOSITE EXISTING LONGDRA</del>	<del>NEW ROAD, EXTENSION</del>
<i>Smithersburg mun. improvement</i>								
2/27	M	3902-90	15	MD0335	017.46	E10A 733-488	CONSTRUCT ENT & PUBLIC ST (PLUMMER DR)	OPPOSITE EXISTING PLUMMER DR NEW ROAD, ACCEL/DECEL LANES
<i>9/14 T/W ACCEL MP 17.45 - 17.50 EXT OF PLUMMER DR. CO 3096 SEE INV</i>								
3/4	M	4069-90	15	MDO124	008.93	E10B 757-489	RECONSTRUCT MD 124	FROM BRENISH DR (CO 5778) TO HADLEY FARMS DR (CO 572)
<i>9/15 T/W MP 8.23 - 8.25 SEE INV</i>								
3/10	M	4054-90	15	MD0650	009.31	E11A 803-471	CONSTRUCT ENT INTO HOLY TRINITY CHURCH	.15 MI N OF MILLGROVE RD ACCEL/DECEL LANES, BYPASS LANE
<i>9/16 T/W MP 9.24 - 9.30 T/W CHG ENT @ 9.28</i>								
3/17	M	3762-90	15	MD0650	005.42	E11C 799-454	CONSTRUCT PUBLIC ST (COPLLEY LA) INTO THE NOTTINGHAM WOODS SUBDIVISION	.10 MI S OF NOTLEY RD NEW RD
<i>9/17 T/W CHG ON MD 650 MP 5.21 - 5.25 SEE N.I.</i>								
3/23	M	3755-90	15	MD0191	002.89	F10B 749-423	CONSTRUCT ENT & BYPASS LANE INTO NORWOOD SCHOOL	.21 MI E OF MD 190 (RIVER RD) BYPASS LANE
<i>9/23 T/W CHG ON MD 190 MP 2.88 - 2.94</i>								
3/20	M	4016-90	15	MD0190	014.95	F10D 770-413	CONSTRUCT ENT INTO KENWOOD STATION BUILDING	.04 MI SE OF BROOKSIDE DR ACCEL/DECEL LANES
<i>9/20 T/W CHG ON MD 190 MP 14.94 - 15.02</i>								
3/18	M	4009-90	15	MD0391	000.69	F11A 787-428	RECONSTRUCT INTERSECTION @ LINDEN LA	INTERSECTION RECONSTRUCTION, IMP TO LINDEN LA
<i>9/18 T/W AT NO RECONST AT ALL</i>								
3/18	M	4057-90	15	MDO097	001.17	F11A 788-428	RECONSTRUCT SEMINARY PL @ SEMINARY PL	ROAD RECONSTRUCTION, CHECK INTERSECTION
<i>9/18 T/W AT " " " "</i>								
3/18	M	3753-90	15	MD0185	001.95	F11A 778-424	RECONSTRUCT INTERSECTIONS OF MANOR RD & JONES BRIDGE RD WITH CONN AVE.	@ MANOR RD AND JONES BRIDGE RD INTERSECTION RECONSTRUCTION
<i>9/18 T/W CHG ON MD 572 MP 1.27 - 1.27 CO 572 ADD TL @ MP .00 T/W CHG MP .38 - .54 SEE INV</i>								




SIGNALS FOR 1991 IMPROVEMENTS  
 CHECK THESE SIGNALS FOR INTERSECTION CHANGES.  
 (FOR EXAMPLE: ACCEL/DECEL LANES OR TURN LANES.)

02/06/92

CO ROUTE	MILE	MAP	LOCATION	DISCRIPTION
MONTGOMERY COUNTY				
2/27	91-23	15	MD0180 07.45 D10 @ BRINK/SUNDOWN RD	MODIFICATION OF TRAFFIC SIGNAL
3/3	91-24	15	MD0124 00.81 E10A @ LONGDRAFT RD	NEW TRAFFIC SIGNAL
			ADD HWY TO ATR, TS + RTL / CO 223 ADD 2 ML (25-40) - TS	
3/9	91-25	15	MD0189 06.09 E10D @ KERSEY LA	NEW TRAFFIC SIGNAL
			ADD TS NO T/W CHG IN MD189 / ADD 2 ML ON W. KERSEY LA MP 1541 / AT ON KERSEY LA MP 1540	
3/10	91-26	15	MD0097 14.35 E11A @ NORTH OF BROOKEVILLE	NEW ADVANCE FLASHER TRAFFIC SIGNAL
			COULD NOT LOCATE @ MP 14.35 FV @ MP 14.13	
3/10	91-27	15	MD0108 12.72 E11A @ QUEEN ELIZABETH	NEW TRAFFIC SIGNAL
			NO T/W CHG	
3/10	91-28	15	MD0108 14.46 E11A @ OLD BALTIMORE RD	NEW TRAFFIC SIGNAL
			ADD T/W NO T/W CHG. OLD VIC BLD. (ADD PROP RD 1467)	
3/10	91-29	15	MD0097 07.00 E11C @ MD 185	MODIFICATION OF TRAFFIC SIGNAL
			NO CHG IN MD 97 / T/W CHG MD185 @ MP 8.09 - 8.30 / T/W/L CHG CO 4022 SEE NI (10-71)	
3/20	91-30	15	MD0182 02.23 E11C @ BONIFANT/BEL PRE RD	MODIFICATION OF TRAFFIC SIGNAL
3/20	91-31	15	MD0185 06.32 E11C @ RANDOLPH RD	MODIFICATION OF TRAFFIC SIGNAL
3/20	91-32	15	MD0187 00.63 F10B @ BATTERY LA	MODIFICATION OF TRAFFIC SIGNAL
			NO CHG IN MD 185 / NO CHG CO 1659	
3/20	91-33	15	MD0187 00.91 F10B @ HUNTINGTON PKWY	MODIFICATION OF TRAFFIC SIGNAL
			T/W CO 252 MP 48-54 - 2 ML	
3/20	91-34	15	MD0187 01.29 F10B @ LINCOLN ST	MODIFICATION OF TRAFFIC SIGNAL
			LTL ON MD 187 SEE INV MP 39-91	
3/20	91-35	15	MD0187 01.42 F10B @ SOUTH DR/GREENTREE RD	MODIFICATION OF TRAFFIC SIGNAL
			CO 167 T/W (20-25) 32 T 3 ML / GV 36 ADD TL + SPUR	
3/10	91-36	15	MD0187 01.62 F10B @ CENTER DR	MODIFICATION OF SIGNAL
			CO 167 T/W (20-25) 32 T 3 ML / GV 37 ADD TL	
3/10	91-37	15	MD0187 02.44 F10B @ RYLAND DR	MODIFICATION OF TRAFFIC SIGNAL
			T/W (MP 20-25) - 2 ML	
3/20	91-38	15	MD0188 00.90 F10B @ MD 190	MODIFICATION OF TRAFFIC SIGNAL
			T/W T/O I MP 0.87 - .93	








SIGNALS FOR 1991 IMPROVEMENTS  
 CHECK THESE SIGNALS FOR INTERSECTION CHANGES.  
 (FOR EXAMPLE: ACCEL/DECEL LANES OR TURN LANES.)

02/06/92

PAGE 2

CO	ROUTE	MILE	MAP	LOCATION	DISCRPTION
<del>1/18</del>	<del>91-39</del>	15	MDO190	13.90 F10B @ MD 614	MODIFICATION OF TRAFFIC SIGNAL <del>TW CHG (101-111) J to I</del> ADD RTL (109) EXT LTR (111)
<del>3/20</del>	<del>91-40</del>	15	MDO410	00.17 F10B @ PEARL ST	NEW TRAFFIC SIGNAL
	<del>MD 410 N/E</del>			<del>CO 4154</del> TW CHG (31-42) 2 ML	





**Maryland Department of Transportation  
State Highway Administration**

*from the desk of*

**WAYNE BUTCHER**

KARL,

JUST TALKED TO JIM  
ABOUT SHOWING MD 410 AS  
STATE.

PG CO. + M-NICPPC INFORMED  
ME THE SIGNED NAME IS  
"VETERANS @Kwy"

*Wayne*

**RECEIVED**

**MAY 1 1992**

**HIGHWAY INFORMATION  
SERVICES DIVISION**

THE UNIVERSITY OF CHICAGO  
LIBRARY

1950

1950

1950

1950



County P.G.


1991 STATE IMP.

REQUEST FOR FIELD INVENTORY

Sheet 1 of     

(1) Imp. Number	(2) Road Number	(3) Road Name	(4) General Limits of Inventory Required				(5) Map Designation			(6) Previous Inventory Attached?			
			From		To		Map Name or Number	Coordinates					
			Rd. Number	Road Name or Terminal Description	Rd. Number	Road Name or Terminal Description		X	Y				
0.50 91-1	IS 595		674	WHITFIELD CHAPEL RD	65	701				F11D F12			705
Special Instructions: REINVENTORY - MAJOR RECONSTRUCTION													
0.36 91-2	674	WHITFIELD CHAPEL RD	6776	71 ST PL	67	7756				F11D	840	405	YES
Special Instructions: T/W CHANGE DUE TO STATE IMP.													
0.20 91-3	63137	CORSON RD	64429	CORPORATE DR						F11D	837	405	YES
Special Instructions: T/W CH + POSSIBLE LENGTH CHANGE DUE TO STATE IMP													
91-4	*	RAMP S	MD 704		IS 575					F12	847	405	NO
Special Instructions: new ramps? Interchange still under construction send out in about 2 months													
0.87 91-5	667	WINDFORD VISTA DR	67144	JESSFORD RD	64710					F12	852	406	YES
Special Instructions: T/W CH DUE TO STATE IMP?													
0.84 91-6	659	CHURCH RD	65083	CAT RD	64996					F12	868	405	YES
Special Instructions: T/W CH DUE TO STATE IMP.													
91-7	IS 595		MD 197	RAMP S						F12	873	405	YES
Special Instructions: need new ramp 4 update ramps 1+5 see attached ramps													
0.11 91-8	MD 1973		67446	WORTH NEW DR						F12	875	405	YES
Special Instructions: ROAD EXT - UNDER CONSTRUCTION IN 1991													
0.74 0.24 91-9	MD 564			MP 642						F12	865	428	YES
Special Instructions: RELOCATION - MD 564 GOES TO ROAD END (OLD 65202-PULL) NEWLY 649 - OLD SECT MD 564 (647-664)													

3-18-91 P-410-602-377 A-410-602-372  
 7-17-92 P-410-603-372 A-410-603-372 92-FIC



STATE

STATE HIGHWAY ADMINISTRATION OF MARYLAND

County PG

REQUEST FOR FIELD INVENTORY

Sheet 2 of 7

(1) Imp. Number	(2) Road Number	(3) Road Name	(4) General Limits of Inventory Required				(5) Map Designation		(6) Previous Inventory Attached?	
			From		To		Map Name or Number	Coordinates		
			Rd. Number	Road Name or Terminal Description	Rd. Number	Road Name or Terminal Description		X		Y
317 91-18	MD 650	New Hampshire Ave	-	D.C. Line	-	MONTGOMERY CO/L	F11 C F11 A	600 411	YES	

Special Instructions: t/w change

7-38-501-377  
3-9-92

Special Instructions:

Special Instructions:

Special Instructions:

Special Instructions:

Special Instructions:

Special Instructions:

Special Instructions:

Special Instructions:

Special Instructions:

Special Instructions:


Special Instructions:

Special Instructions:

Special Instructions:

Special Instructions:

Special Instructions:





SHA 51:3-26  
12-15-72


**STATE**  
STATE HIGHWAY ADMINISTRATION OF MARYLAND

County P.6

REQUEST FOR FIELD INVENTORY

Sheet 2 of 2

(1) Imp. Number	(2) Road Number	(3) Road Name	(4) General Limits of Inventory Required				(5) Map Designation			(6) Previous Inventory Attached?
			From		To		Map Name or Number	Coordinates		
			Rd. Number	Road Name or Terminal Description	Rd. Number	Road Name or Terminal Description		X	Y	
206 91-10	MD 5	Branch Ave	MD 273	Wood yard RD			G11 D	834	341	YES
7.87 NOTES: <del>KRMH</del> <del>STILL</del> <del>UNTIL</del> <del>CON</del> <del>HYCHN</del> Run later at the finish line. ALSO AFFECTS Co. 918, 111, 125, 447, 922, 391, 920 & MA 223, P-122-501-370 92-PLC										
225 91-11	MD 410 B		MD 450		CO 2458	Pennsy Dr	F11 D	833	405	NO
New INV + Tie in, New interchange with US 50 See attached P-822-503-370 7-5-92 Special Instructions: (also check from MD 450 TO MD 410) This part will be county STATE P-6-3055-85										
343 91-12	MD 193	University Blvd	Y	Mount CO/H	CO 230	Metzercott RD	F11 A F11 B	802	421	YES
0.0-2.43 Special Instructions: T/w change. P-937-501-377 7-9-92										
112 91-13	MD 201	Commonson Ave	MD 193		MD 0231	Ivy LA	F11 B	828	424	YES
6.71-7.67 Special Instructions: T/w change. Greenbelt P-944-501-365 7-11-92										
135 91-14	MD 210	Indian Head Hwy	CO 118	Old Fort RD	IS 95		G11 C	802	836	YES
9.89-13.24 Special Instructions: T/w change. P-920-501-371 7-4-92										
233 91-15	MD 214	Central Ave	CO 4638	Campus way	MD 193	Watkins Park Dr	F12	849	389	YES
5.07-6.75 Special Instructions: T/w change Also changed all roads affected. P-732-503-371 3-3-92										
093 91-16	US 301	Blue Star Mem Hwy	-	Charles CO/H	-	STRUC # 10087 OUC Timothy Branch	H 11	835	300	YES
0.0-1.65 Special Instructions: T/w change. P-993-501-070 2-11-92										
040 91-16	MD 410	East-west Hwy	CO 341	61 <sup>ST</sup> PL	CO 593	62 <sup>ND</sup> ST	F11 D	824	410	YES
5.14-5.26 Special Instructions: T/w change. P-891-501-371 7-5-92										
055 91-17	CO 302	Riverdale RD	MD 295		CO 593	62 <sup>ND</sup> ST	F11 D	824	410	YES
2.03-2.34 Special Instructions: T/w change. P-891-501-371 7-5-92 (will be done STATE)										



1991 STATE EXTRAS


County PB

REQUEST FOR FIELD INVENTORY

Sheet 1 of     

(1) Imp. Number	(2) Road Number	(3) Road Name	(4) General Limits of Inventory Required				(5) Map Designation			(6) Previous Inventory Attached?
			From		To		Map Name or Number	Coordinates		
			Rd. Number	Road Name or Termini Description	Rd. Number	Road Name or Termini Description		X	Y	
0.20 <del>91-4</del> EXTRA	MD 414	OXON HILL RD	MD 210		4729	FELKEN AVE	G11C	802	355	YES
Special Instructions: This WAS PICKUP ON 2-23-91 BY BOB BOB 90-862715#36 UNDER DUALIZATION CONSTRUCTION DURING 1989 IMP.										
0.19 <del>91-2</del> EXTRA	CO 114		MD 210		1967	BALMORAL DR	G11C	799	350	YES
Special Instructions: ALSO CHECK MD 210 @ GV 130 UNDER DUALIZATION & RELOCATION CONSTRUCTION DURING 1989 IMP.										
1.39 127 <del>91-3</del> EXTRA	I 95	RAMP	I 295	@ I 95	MD 210		G11C	800	355	YES
Special Instructions: RETAINMENT - RAMP 1 - INVENTORY 1-WAY, INVENTORY OPPOSITE DIRECTION AS RAMP 7 SEE ATTACHMENT										
0.95 <del>91-4</del> EXTRA	MD 459	Columbia Park Dr Co Arbor ST	3668	Columbia Park Dr (back)	MD 201	Kenilworth Ave	F11D	826	395	YES
Special Instructions: Name change at Cheverly Ave? (Tuxedo Road) - see ATTACHED										
0.52 <del>91-5</del> EXTRA	MD 4		-	A.A. CO/L	MD 726	Greenlanding RD	G12	883	357	YES
Special Instructions: AIT check for any T/W change due to construction in A.A. CO										
2.00 <del>91-6</del> EXTRA	MD 295			@ MD 197			E11D	844	447	YES
Special Instructions: Check Ramp #6 and #7; Does Ramp 7 still start @ multi-lane RD No.										
0.77-3.64 <del>91-7</del> EXTRA	MD 295		MD 201	Kenilworth Ave	CO 302	Riverdale RD	F11D	820	387	YES
Special Instructions: T/W change										
2.85 <del>91-8</del> EXTRA	MD 295			@ MD 193			F11B	834	424	YES
Special Instructions: Reconstruct interchange STILL UNDER CONSTRUCTION. SEND BACK OUT IN ABOUT 3 MONTHS.										
0.47 <del>91-9</del> EXTRA	OP 985	old stage coach RD	MD 197	@ mp. 1283	MD 197	emp. 1298	F11D	844	451	YES
Special Instructions: check ROAD NAME + tie ins TO MD 197										








County P.G.

REQUEST FOR FIELD INVENTORY

Sheet 7 of     

(1) Imp. Number	(2) Road Number	(3) Road Name	(4) General Limits of Inventory Required				(5) Map Designation			(6) Previous Inventory Attached?
			From		To		Map Name or Number	Coordinates		
			Rd. Number	Road Name or Terminal Description	Rd. Number	Road Name or Terminal Description		X	Y	
0.28 91-10 EX	<del>MD 2177</del>	<del>KEPPLER RD</del>	US 2177	KEPPLER RD	MD 5		G110	821	301	YES
Special Instructions: CHECK NAME - IS IT "OLD BRANCH AVE" 0-26 & "SIMPSON RD" 26-28										
0.10 91-11 EX	<del>MD 193</del>	<del>MAD END</del>	MD 193	GLENDALE RD @ 14.09			F12	858	405	YES
Special Instructions: CHECK NAME - IS ENTIRE MD SIMPSON RD. NO - A/T. ALSO CHECK SPELLING OF ROAD AT MP. 0.04 & @ 14.09. UPPER INV.										
0.97 91-12 EX	<del>MD 414</del>	<del>COACH LA</del>	MD 5 @ 12.79		MD 414 @ 4.32	SAYS OXFORD WAY	G11B	817	364	YES
Special Instructions: CHECK NAME - MD 414 INVENTORY @ 4.32 SAYS "RODARD WAY" @ 14.11 - INV SAYS "COACH LA" MAP SAYS "OLD BRANCH AVE"										
1.85 91-13 EX	<del>MD 201</del>	<del>LOVELL WORTH AVE</del>	MD 201 @ MP 1.38	LOVELL WORTH AVE	MD 201 @ MP 2.25		F11D	820	399	YES
Special Instructions: MAP AS 91-13 IS MAD NAMED QUINCY ST (.55-.81) & "48+H(ST) AVE" (.81-1.05) ? SEE MD 450 EMP 0.32										
2.17 91-14 EX	<del>US 301</del>	<del>Claggett Landing RD</del>	US 301	.66 mi south of Claggett Landing RD			612	880	879	NO
Special Instructions: New INV + ties (check US 301 for T/W change) Not connected to US 301 see attachment could not locate										
Special Instructions:										
Special Instructions:										
Special Instructions:										
Special Instructions:										



Access Permits For 1991 Improvements

Date: 01/22/92

PAGE 1

PERMIT #	CD	ROUTE	MILE	MAP#	MAP CORD	DESCRIPTION	LOCATION	REASON
*****								
PRINCE GEORGES COUNTY								
01 91-19	<del>X</del>	PG-3757-90	16	<del>X</del>	US0001	009.94 E11D B30-445	RECONSTRUCT INTERSECTION OF US 1 AND RITZ WAY	US 1 (BALT. BLVD) @ RITZ WAY INTERSECTION RECONSTRUCTION
200 91-20	<del>X</del>	PG-4041-90	16	<del>X</del>	US0001	011.72 E11D 838-452	RECONSTRUCT SW QUADRENT OF CONTEE RD	US 1 @ CONTEE RD INTERSECTION RECONSTRUCTION
010 91-21	<del>X</del>	PG-3178-89	16	<del>X</del>	MD0212	004.45 F11A 811-429	NEW RD (MATTES CT) Heatherwood Ct	.11 MI S OF BUCK LODGE TE UNDER CONST IN 1990 RRACE
013 91-22	<del>X</del>	PG-3853-90	16	<del>X</del>	MD0193	008.34 F118 841-421	CONSTRUCT PUBLIC ST (BAYWOOD DR) INTO GREENTREE SUBDIVISION	.38 MI E OF CIPRIANO RD NEW ROAD, ACCEL/DECEL LA
044 91-23	<del>X</del>	PG-3522-89	16	<del>X</del>	US0001	001.23 F11D B15-405	CONSTRUCT PUBLIC ST (MELROSE CROSSING)	(MELR OPPOSITE 41ST) NEW ROAD, TURN LANES
313 91-24	<del>X</del>	PG-4107-90	16	<del>X</del>	MD0202	008.78 F11D 845-392	RECONSTRUCT MEDIAN & ADD LEFT TURN LANE	@ LOTTSFORD RD MEDIAN RECONSTRUCTION, LEFT TURN LANE
010 91-25	<del>X</del>	PG-3788-90	16	<del>X</del>	MD0704	001.82 F11D 831-394	CONSTRUCT PUBLIC ST (RYDEWOOD CT) INTO PALMERWOOD SUBDIVISION	.32 MI N OF SHERIFF RD NEW RD
031 91-26	<del>X</del>	PG-3869-90	16	<del>X</del>	MD0704	002.18 F11D 832-395	RECONSTRUCT SE QUADRENT	@ BELLE HAVEN DR RECONSTRUCT OF MD 704, LEFT TURN LA
045 91-27	<del>X</del>	PG-4100-90	16	<del>X</del>	MD0769B	000.00 F11D 819-403	RECONSTRUCT MD 769B	MD 450 TO BLADENBURG'S T ROAD RECONSTRUCTION OWN LIMITS
013 91-28	<del>X</del>	PG-4060-90	16	<del>X</del>	MD0193	012.94 F12 859-409	CONSTRUCT ENT INTO DAY CARE CENTER	.09 MI S OF ANNAPOLIS RD ACCEL/DECEL LANES, MEDIAN CHANGE
041 91-29	<del>X</del>	PG-4002-90	16	<del>X</del>	US0301	022.09 F12 B80-400	CONSTRUCT PUBLIC ST (MOUNT OAK RD EXT)	.57 MI S OF MILL BRANCH RD NEW ROAD, ACCEL/DECEL LANES
042 91-30	<del>X</del>	PG-3818-90	16	<del>X</del>	MD0953	000.90 F12 853-407	RECONSTRUCT NE QUADRENT CURB AND GUTTER ALONG CLENDALE RD	@ ATWELL AVE T/W CHANGE FROM ATWELL AVE TO ANNAPOLIS
031 91-31	<del>X</del>	PG-3982-90	16	<del>X</del>	MD0214	000.87 G118 829-384	RECONSTRUCT SE QUADRENT	@ ADDISON RD & METRO STAT INTERSECTION RECONSTRUCTION AND BY-PASS LANE

01

200

010

013

044

313

010

031

045

013

041

042

031

063

A/T NOT IN

A/T

This is ext of MD 1915 (Bowie)

A/C Co 300 TSW





Access Permits For 1991 Improvements


Date: 01/22/92

PAGE 2

PERMIT #	CD	ROUTE	MILE	MAP#	MAP CORD	DESCRIPTION	LOCATION	REASON
0.7 91-32	<del>PG-3243-89</del>	16	<del>MDO14</del>	002.41	G11C 810- <del>457</del> <sup>357</sup>	NEW PUBLIC RD 'FRAZIER TE RRACE'	.10MI NE OF WHEELER RD.	NEW ROAD
0.8 91-33	<del>PG-4021-90</del>	16	<del>MDO292</del>	001.70	G12 869-369	CONSTRUCT PUBLIC ST (ETON DR)	(ETON OPPOSITE EXISTING ETON DR)	NEW ROAD, ACCEL/DECEL LANES
1.2 91-34	<del>PG-3674-89</del>	16	US0501	10.95 <del>008.05</del>	G12 <del>852-337</del> <sup>761-349</sup>	CONSTRUCT PUBLIC ST (LOAN DA DR) INTO QUEENSLAND SU RDIVISION	.09 MI W OF OLD US 301	NEW STREET <i>ALSO COLLAGEZ is extended.</i>
1.35 91-35	<del>PG-3279-89</del>	16	MD0717	000.25	G12 869-358	NEW RD (JUSTICE RD) INTO PRINCE GEORGES CO. JUSTICE CENTER	.07MI S OF MAIN ST	RESURF. MD 717 FR JUSTICE RD TO WESTERN BRANCH
0.100 91-36	<del>PG-3606-89</del>	16	<del>MDS210</del>	009.89	H11 801-321	CONSTRUCT PUBLIC ST (ARAG ONA BLVD) AND RECONSTRUCT MD 210 SERVICE	.38 MI S OF OLD FORTE RD	NEW ROAD, ROAD RECONSTRUCTION SERVICE RD

*Could not locate where it is on MAP, (Found it where noted on map)*

*Could not locate on MD 717 or MB (there is a mileage change on MD 717) 725*



SIGNALS FOR 1991 IMPROVEMENTS  
 CHECK THESE SIGNALS FOR INTERSECTION CHANGES.  
 (FOR EXAMPLE: ACCEL/DECEL LANES OR TURN LANES.)

01/23/92

CO ROUTE MILE MAP LOCATION SIGNAL TYPE  
 \*\*\*\*\*

PRINCE GEORGES COUNTY

CO ROUTE	MILE MAP LOCATION	SIGNAL TYPE
<del>91-37</del> 16 US0001	09.94 E11D @ RITZ WAY	NEW TRAFFIC SIGNAL
<del>91-38</del> 16 MD0202	10.35 F11D @ BARLOWE RD	MODIFICATION OF TRAFFIC SIGNAL
<del>91-39</del> 16 MD0202	11.51 F11D @ DODGE PARK DR	MODIFICATION OF TRAFFIC SIGNALS
<del>91-40</del> 16 MD0202	11.73 F11D @ 75TH ST	MODIFICATION OF TRAFFIC SIGNAL
<del>91-41</del> 16 MD0202	11.90 F11D @ OLD LANDOVER RD/PINEBROOK RD	MODIFICATION OF TRAFFIC SIGNAL
0.38 <del>91-42</del> 16 MD0704	03.61 F11D @ GLENARDEN PARKWAY	MODIFICATION OF TRAFFIC SIGNAL
0.54 <del>91-43</del> 16 MD0704	04.15 F11D @ ARDWICK ARDMORE RD	MODIFICATION OF TRAFFIC SIGNAL
<del>91-44</del> 16 MD0193	17.37 F12 @ MD 214 <i>Picked up w/ 91-15 STATE</i>	MODIFICATION OF TRAFFIC SIGNAL
0.71 <del>91-45</del> 16 MD0450	10.52 F12 @ HIGH BRIDGE RD	NEW TRAFFIC SIGNAL
<del>91-46</del> 16 MD0214	00.87 G11B @ ADDISON RD	MODIFICATION OF TRAFFIC SIGNAL
0.44 <del>91-47</del> 16 MD0458	01.95 G11B @ SUITLAND H.S.	MODIFICATION OF TRAFFIC SIGNAL
0.06 <del>91-48</del> 16 MD0704	00.21 G11B @ ADDISON RD <i>A/T</i>	MODIFICATION OF TRAFFIC SIGNAL
0.29 <del>91-49</del> 16 MD0005	07.87 G11D @ MD 223 <i>Picked up w/ 91-10 STATE</i>	MODIFICATION OF TRAFFIC SIGNAL - <i>REMOVED</i>
0.53 <del>91-50</del> 16 MD0005	11.68 G11D @ MANCHESTER DR	NEW TRAFFIC SIGNAL
0.33 <del>91-51</del> 16 US0301	10.21 G12 @ SOUTH OSBORNE RD	NEW ADVANCED FLASHER SIGNAL
<del>91-52</del> 16 US0301	00.41 H11 @ CEDARVILLE RD	MODIFICATION OF TRAFFIC SIGNAL





ST. ELIZABETHS

Oxon Creek

FARM

2.15

89-77

295

CAPITAL

RAMP (F)

91-304

POTOMAC VISTA REC. CENTER

3249 MELMA

BALMORAL DR. 31967

8131 BELTWAY

8130 ONEDA

3114 ROAD

THOMAS ADDISON ELEM SCH.

DRIVE SACHE

FLINTSTONE

OXON HILL PLAZA SHOP. CTR.

HUNTS CORNER JOHN HANSON JR. H.S.

OXON HILL 31852 STRATWOOD AVE.

OXON HILL HIGH SCH.

31070 CRAWFORD ST

31069 DUDLEY

31068 ELKINS AVE DR.

31067 SHELBY DR.

31069 SHELBY

31066

31068 FURNESS

31065

31067

31068

33709 WESTFIELD DR.

31273 DEVONSHIRE DR.

31064 ELKHART

31065

31067

31068

32057 DULIN DR.

33709 WESTFIELD DR.

31273 DEVONSHIRE DR.

31064 ELKHART

31065

31067

31068

31068

31445 CRISFIELD DR.

31443

31439

31203

31205

31202

31201

31200

31111

31853

33709

31273

31064

31065

31067

31068

31068

31438 BIRCHWOOD

31439

31444

31445

31446

31447

31448

31449

31450

31451

31452

31453

31454


31455

31456

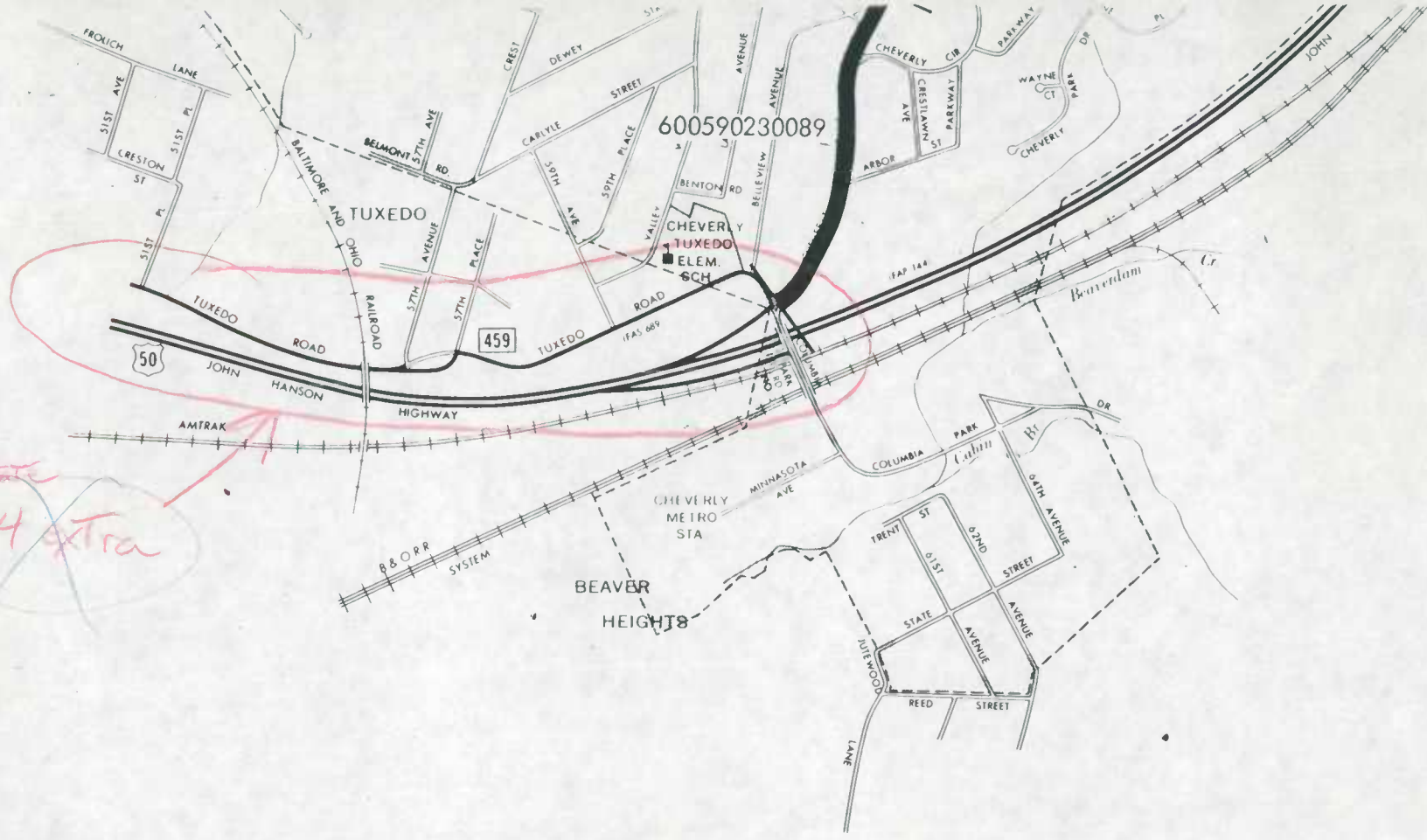
31457

31458

31459








STATE  
91-4 Extra


SEND



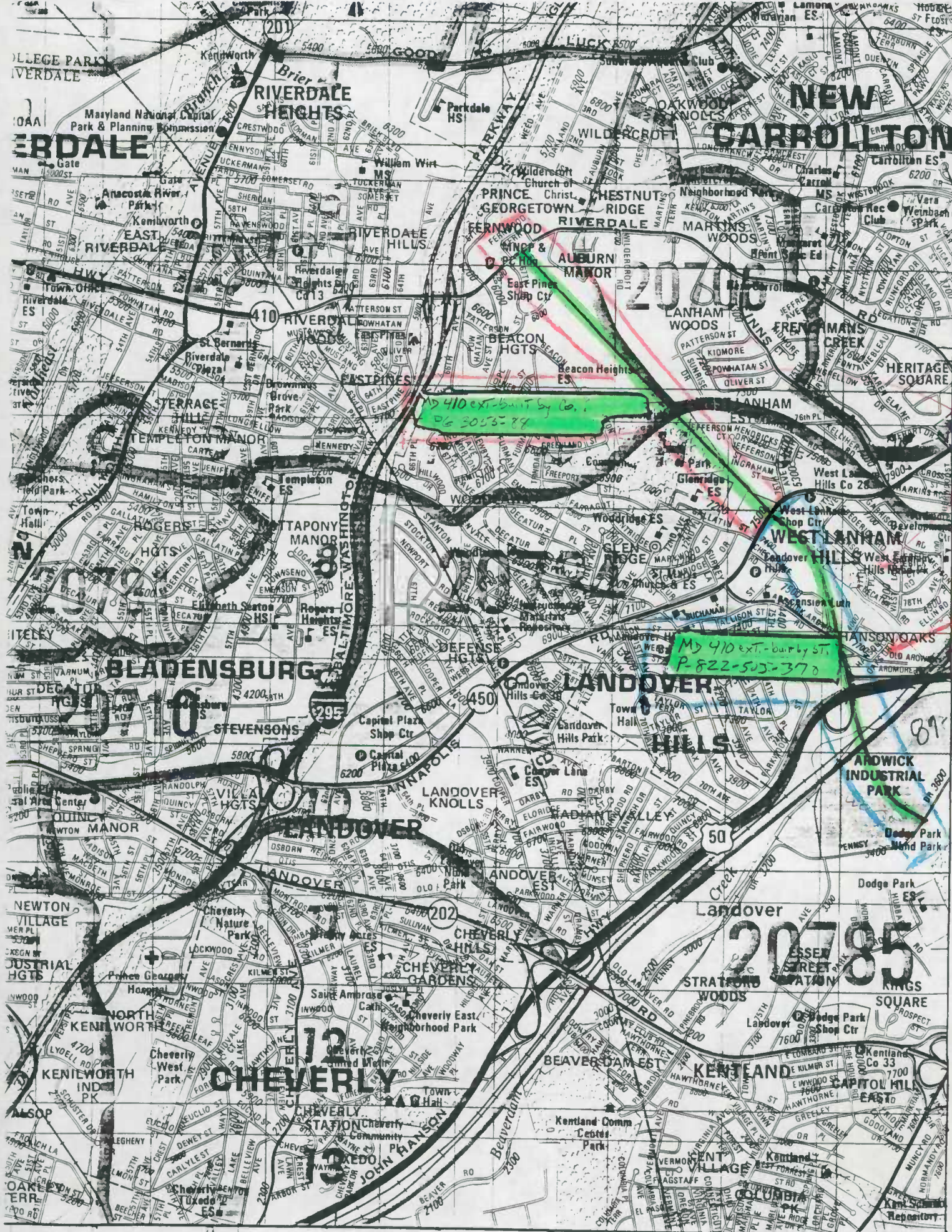
CHEV  
PRINCE GEOR  
MARY

STATE HIGHWAY

IN COOPERATI  
U.S. DEPARTMENT O  
FEDERAL HIGHWA







MD 410 EXT. - barby ST.  
P-6 3053-79

MD 410 EXT. - barby ST.  
P-822-505-370

91-11

410B

89-5022  
5747







# Maryland Department of Transportation

## STATE HIGHWAY ADMINISTRATOR

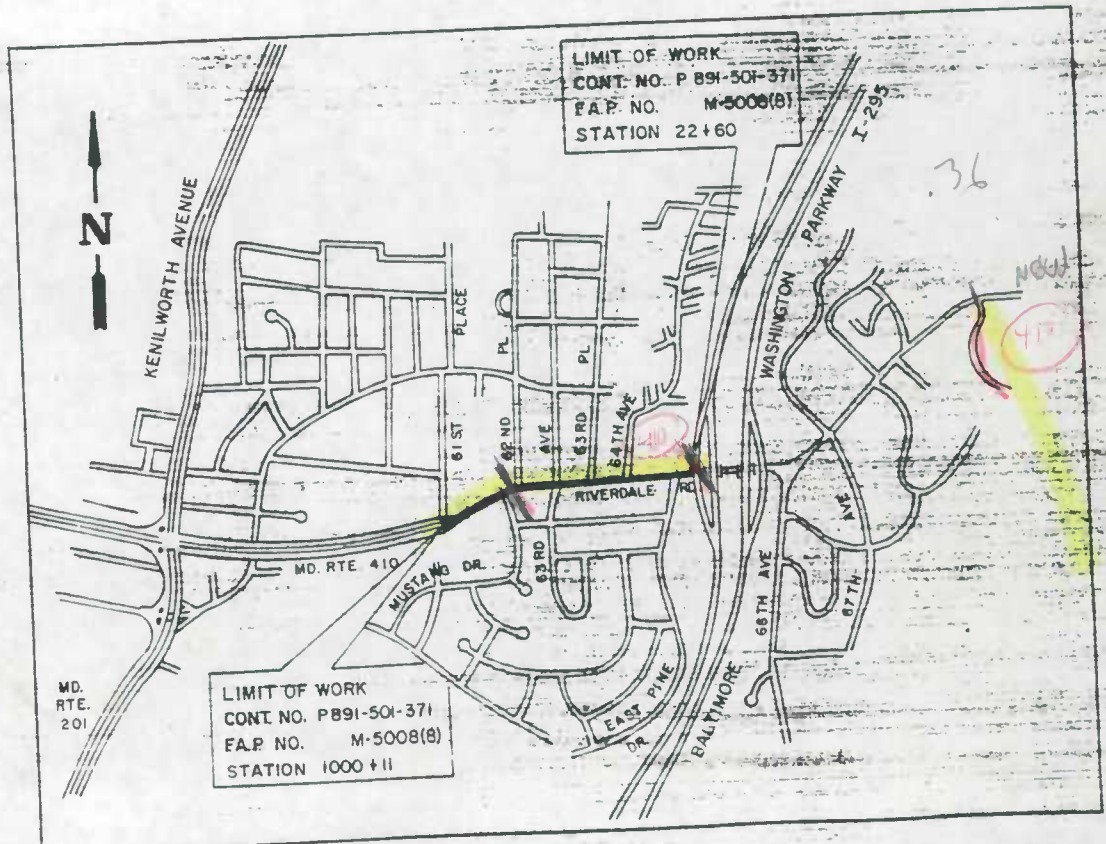
### PLANS OF PROPOSED HIGHWAY

FEDERAL AID PROJECT NO. M-5008(8)

S.H.A. CONTRACT NO. P 891-501-371

PRINCE GEORGES COUNTY

MARYLAND ROUTE 410 - RIVERDALE ROAD  
61ST PLACE TO BALTIMORE-WASHINGTON PARKWAY







REVISION NO. 9 AND 10 NEW SHEET 2011  
SHEET NO 30A, 30B 5/30/91

REVISION NO. 10 SHEET NO 102 AND 103 4/1/90

# PLANS OF PROPOSED HIGHWAY

REVISION NO. 11 SHEET NO. 126 4/30/91

REVISION NO. 12 SHEET NO. 126 8/27/91

FEDERAL AID PROJECT NO. AC IX 130-1(33) REVISION NO. 13 SHEET NO. 126 9/12/91

REVISION NO. 14 11/29/01 SHEET NOS. 20A, 27, 30, 58, 277, & 270

S.H.A. CONTRACT NO. P 822-503-370

## U.S. RTE. 50 INTERCHANGE AND APPROACHES AT MD. 410 AND CONNECTION TO MD. RTE. 450



2-503-370  
URVEY


PRINTS  
SHEETS  
INCLUDED  
ACCURACY  
ADMIN.  
BE AS BUILT.

P822-503-370

P822-503-370

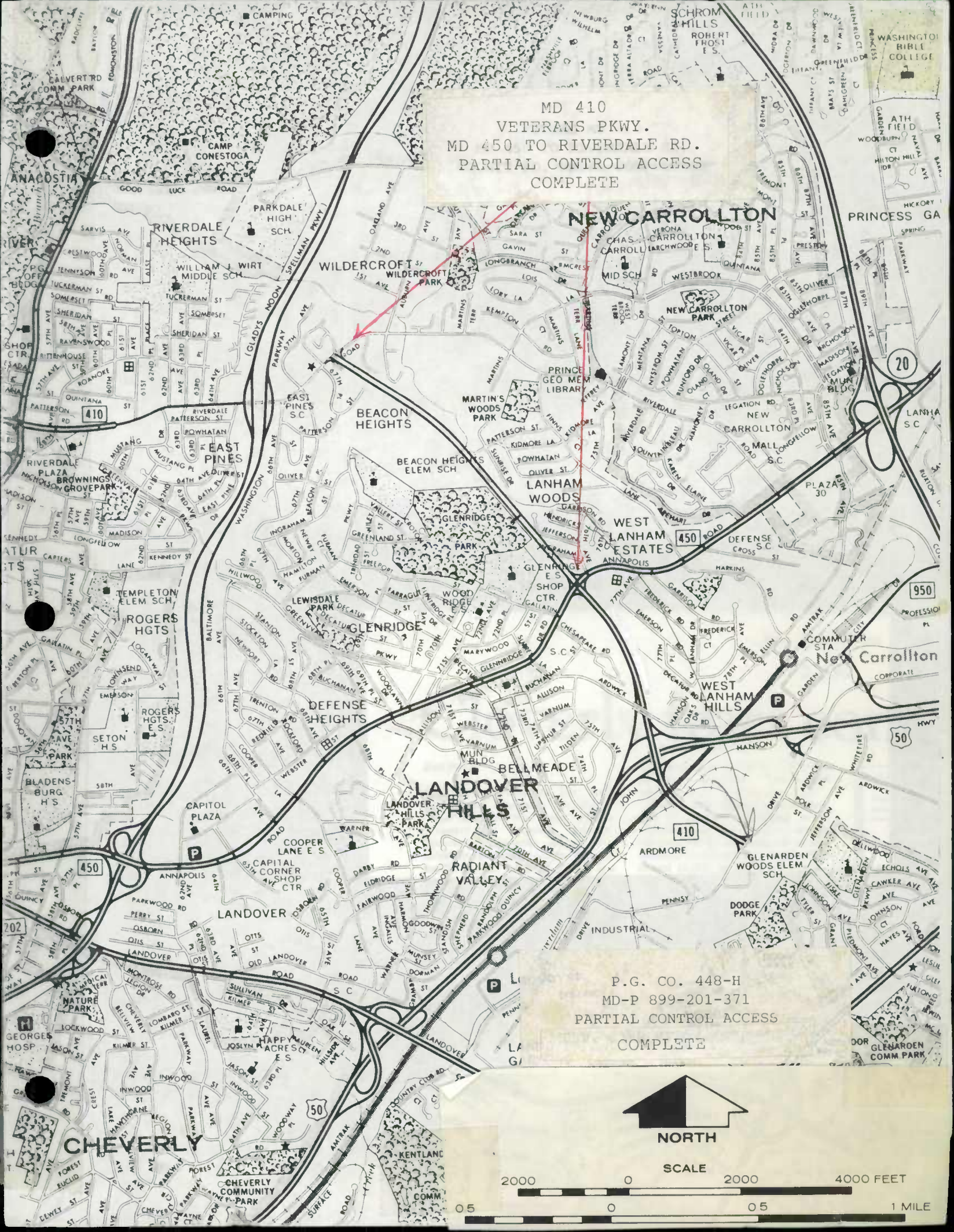
LIMIT OF WORK  
CONTRACT NO. P822-503-370  
U. S. ROUTE 50  
STA. 220+

510-7






MD 410  
VETERANS PKWY.  
MD 450 TO RIVERDALE RD.  
PARTIAL CONTROL ACCESS  
COMPLETE



P.G. CO. 448-H  
MD-P 899-201-371  
PARTIAL CONTROL ACCESS  
COMPLETE







FUTURE MD 410  
 MD 450 TO RIVERDALE RD.  
 COUNTY RD. UNTIL COMPLETION  
 PG. CO. - 448-H  
 MD - P 899-201-371  
 PARTIAL CONTROL ACCESS  
 EST COMPLETION OCT. 1991

MD 410  
 VETERANS PKWY.  
 MD 450 TO RIVERDALE RD.  
 PARTIAL CONTROL ACCESS  
 COMPLETE

COMPLETE

ED JANKOW 472 - MONT CO  
 1-925-5627

BILL BOYCE NOV.

ED DAVIS;  
 NO TRANSFER YET  
 1/24/92

JIM HELM;  
 "SHOW AS STATE" 4/29/92

*The Daily Record*

2-4-92

**Route 410 Extension Open**

Maryland Route 410 Extended, located in Prince George's County is now open to traffic. The highway was built to improve east-west travel in the county and to improve access to the New Carrollton Metrorail and Amtrak stations, the Ardwick Industrial Park and to the development at Metro East Triangle. The project, managed by Cherry Hill Construction Inc., was completed in 28 months and cost \$6 million.



MEMORANDUM OF ACTION OF DIRECTOR NEIL J. PEDERSEN  
OFFICE OF PLANNING AND PRELIMINARY ENGINEERING

May 12, 1992

Director Pedersen, Office of Planning and Preliminary Engineering announced that construction of MD 410 extended, from MD 450 to Riverdale Road, has been completed, the highway has been signed, and it is open to traffic, in accordance with terms of Engineering Access Permit Number B-PG-3055-88. This permit was issued on November 25, 1988. This route should be identified as MD 410 on all maps and pertinent records of the State of Maryland.

A map indicating the location of this segment of MD 410 is attached.

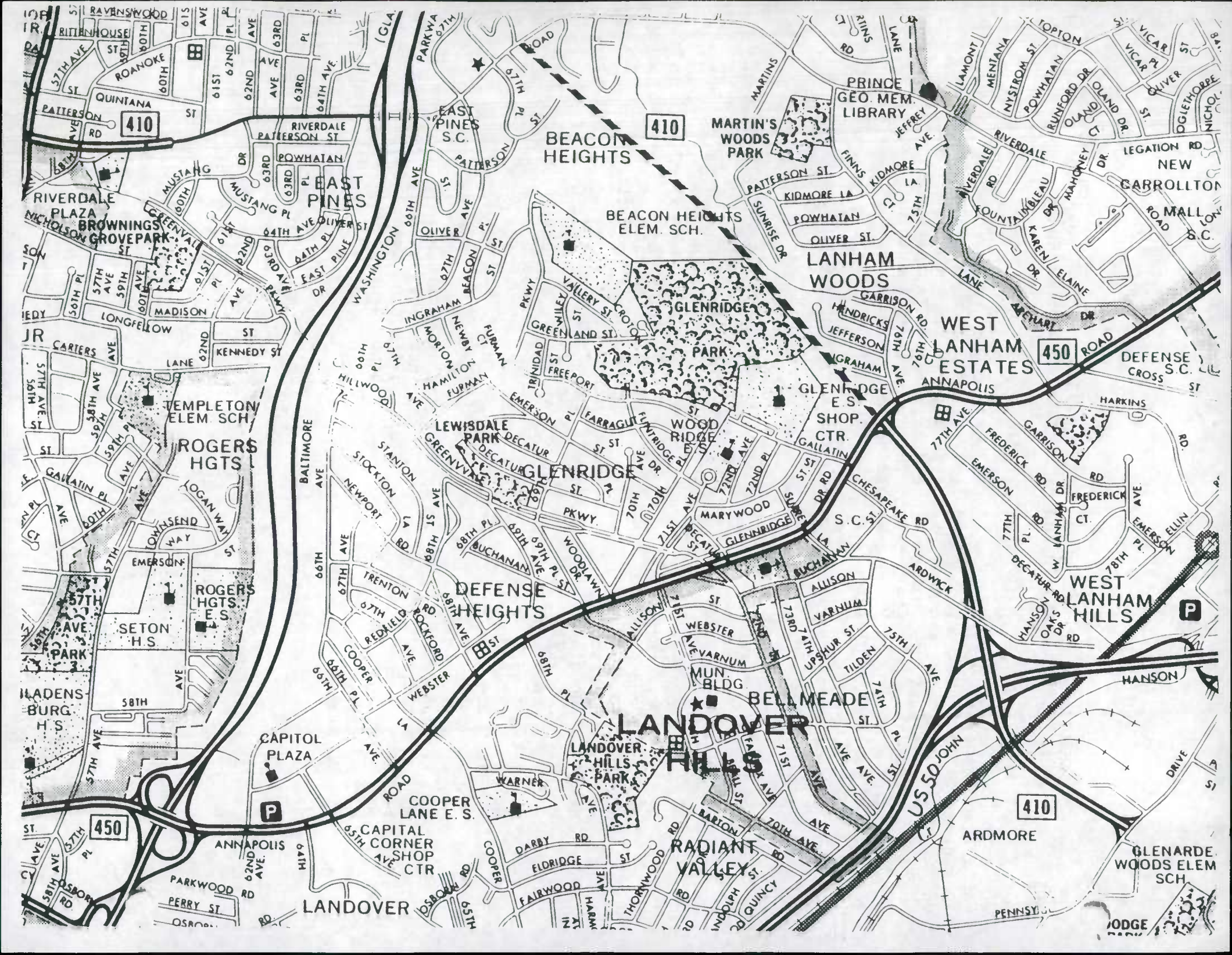
JH: jel

cc: Mr. M. R. Baxter  
Mr. D. A. Bochenek  
Mr. W. E. Brauer, III  
Mr. J. D. Bruck  
Mr. A. M. Capizzi  
Mr. D. A. Clifford  
Mr. J. M. Contestabile  
Mr. R. L. Daff, Sr.  
Mr. R. C. Davison  
Mr. R. D. Douglass  
Mr. L. H. Ege, Jr.  
Mr. W. E. Ensor  
Mr. R. J. Finck  
Mr. E. S. Freedman  
Mr. T. Hicks  
Mr. E. Homer  
Mr. G. S. Jannetti  
Mr. H. Kassoff  
Ms. J. Kelly  
Mr. R. A. Kochen  
Mr. J. S. Koehn  
Mr. R. Lipps  
Mr. J. Miller

Mr. C. J. Mills, Jr.  
Mr. J. T. Neukam  
Mr. K. Oelmann  
Mr. C. R. Olsen  
Mr. E. T. Paulis, Jr.  
Mr. N. J. Pedersen  
Mr. P. E. Perkins  
Mr. R. M. Ravenscroft  
Mr. L. Schultz  
Mr. K. G. Shelton  
Mr. P. Stout  
Mr. D. J. Strausser  
Mr. J. Thompson  
Mr. J. E. Warnick  
Mr. C. W. Wilson  
Secretary's File

Director of Public Works,  
Prince Georges County  
Planning & Zoning Commission,  
Prince Georges County





BEACON HEIGHTS

410

MARTIN'S WOODS PARK

PRINCE GEO. MEM. LIBRARY

BEACON HEIGHTS ELEM. SCH.

LANHAM WOODS

WEST LANHAM ESTATES

450 ROAD

DEFENSE CROSS S.C.

ROGERS HGTS

GLENRIDGE

GLENRIDGE E.S. SHOP. CTR. GALLATIN

DEFENSE HEIGHTS

WEST LANHAM HILLS

P

LANDOVER HILLS

BELMEADE

US 50 JOHN

410

ARDMORE

GLENARDE WOODS ELEM. SCH.

LANDOVER

RADIANT VALLEY

JUDGE



County QA

STATE IMP.


REQUEST FOR FIELD INVENTORY

Sheet 17 of     

(1) Imp. Number	(2) Road Number	(3) Road Name	(4) General Limits of Inventory Required				(5) Map Designation		(6) Previous Inventory Attached?
			From		To		Map Name or Number	Coordinates X Y	
			Rd. Number	Road Name or Terminal Description	Rd. Number	Road Name or Terminal Description			
* <del>91-1</del>	US 50		GA 190	PINEY CREEK RD SOUTH PINEY RD	US 301		F14	1010 412	YES
Special Instructions: <u>See New INV.</u> UNDER RECONSTRUCTION IN 1991. REINVENTORY. CHECK US 50/301 INTERCHANGE FOR CHANGES									
<del>91-2</del>	GA 190	PINEY CREEK RD	MD 180	MAIN ST		ROAD END	F14	1008 414	YES
Special Instructions: <u>See New INV.</u> SHH Needs to be done (REINV - MD 180 - US 50 NOW SOUTH PINEY RD) <u>See New INV.</u> <u>See New INV.</u>									
<del>91-3</del>	MD 187	PINEY CREEK RD	MD 552A		GA 190	PINEY CREEK RD	F14	1005 416	YES
Special Instructions: <u>See Existing INV.</u> ROAD EXT 1/8 - CROOK T/W									
<del>91-4</del>	MD 552A	(CHAMPLAIN STATION RD)	US 50		MD 187		F14	1002 416	YES
Special Instructions: <u>NOT SIGNED</u> VERIFY NAME + T/W T/W change + length									
<del>91-5</del>	GA 180	DUMBLE AVE	MD 190	MAIN ST	US 50		F14	1010 415	YES
Special Instructions: <u>See New INV.</u> ROAD EXT, T/W REINV. <u>See New INV.</u> (0.00-0.28)									
<del>91-6</del>	GA 526	WHARF RD	MD 188			ROAD END	F14	1012 415	YES
Special Instructions: <u>See New Inventories</u> RECONSTRUCTED PART NOW MD 181K (CO-ROADWAY WORK)									
<del>91-7</del>	MD 18E	KENT WILSONS WAY		ROAD END	MD 180	MAIN ST	F14	1015 415	YES
Special Instructions: <u>See Existing INV.</u> RECONSTRUCTED									
<del>91-8</del>	GA 187	PINEY WILSONS RD	MD 184			ROAD END	F14	1011 415	YES
Special Instructions: <u>See New INV.</u> RECONSTRUCTED DUE TO US 50									
<del>91-9</del>	MD 181	CICONT	MD 183			RAMP TO + FROM US 50	F14	1011 415	NO
Special Instructions: <u>See New INV.</u> NEW INV + TIC (ALSO PICK UP RAMPS) NORTH + SOUTH of US 50									

Requested by KH Date 7-3-1976






STATE IMP

REQUEST FOR FIELD INVENTORY

County QA

Sheet 2 of 7

(1) Imp. Number	(2) Road Number	(3) Road Name	(4) General Limits of Inventory Required				(5) Map Designation			(6) Previous Inventory Attached?
			From		To		Map Name or Number	Coordinates		
			Rd. Number	Road Name or Termini Description	Rd. Number	Road Name or Termini Description		X	Y	
✓ 91-10 (0.000.03)	MD 18N		MD 18M		(MAD END)		F14	1011	415	NO
Special Instructions: <u>new INV + TIE See New INV</u>										
✓ 91-11	MD 875	(SEWARD MAIN RD)	MD 180	MAIN ST	US 50		F14	1018	415	YES
Special Instructions: <u>See New INV. ROAD SHINTONS DUE TO US 50 PART NEW MD 8756. CHECK NAME</u> 3/2/92										
✓ 91-12	MD 8756		US 50		SEWARD (MD 8756) MAIN RD		F14	1018	415	NO
Special Instructions: <u>See New INV. NEW NEW INVENTORY - WAS PART OF MD 875 ANY NAME?</u> 3/2/92										
✓ 91-13	CA 185	SEWARD MAIN RD	MD 8756		CA 186 MAIN RD		F14	1015	415	YES
Special Instructions: <u>See New INV. RECONSTRUCTED DUE TO US 50 ALSO INV CA 185 + CA 186 FOR T/W + RECOC</u> 3/2/92										
✓ 91-14	CA 530	LONG HUNT RD	MD 8750	SADDLER RD			F14	1021	413	YES
Special Instructions: <u>See New INV. RECONSTRUCTED DUE TO US 50. ALSO INV CA 183 (shaded) + CA 182 (shaded)</u> 3/2/92										
✓ 91-15	MD 8750	(SADDLER RD)	CA 530	LONG HUNT RD	MD CHESTON RIVER BEACH RD		F14	1020	415	YES
Special Instructions: <u>See Existing INV. ROAD EXT. T/W. ALSO INV CA 261 (shintons)</u> 3/2/92										
✓ 91-16	MD	CHESTON RIVER BEACH RD	MD 180		CA 414 (WINCHESTER DR)		F14	1025	415	YES
Special Instructions: <u>See New INV. NEW INV + TIE. ALSO INVENTORY MAPS. ANY CHANGE CA 414?</u> 3/2/92										
✓ 91-17	CA 165	VFW AVE	CA 30		CA 414		F14	1009	415	YES
Special Instructions: <u>See New INV. REINVENTORY DUE TO RECONSTRUCTION. ALSO INV CA 414? ALSO REINV. CA 406 (shaded)</u> 3/2/92										
✓ 91-18	MD	WINCHESTER CREEK RD		VFW AVE	MD HISSEY RD		F14	1026	413	NO
Special Instructions: <u>See New INV. NEW INV + TIE CA 466 NOW PART OF THIS MAP. CHECK CA 377 + CA 463 See New INV.</u> 3/2/92										






County QA

STATE IMP  
REQUEST FOR FIELD INVENTORY

Sheet 3 of 3

(1) Imp. Number	(2) Road Number	(3) Road Name	(4) General Limits of Inventory Required				(5) Map Designation			(6) Previous Inventory Attached?	
			From		To		Map Name or Number	Coordinates			
			Rd. Number	Road Name or Terminal Description	Rd. Number	Road Name or Terminal Description		X	Y		
<del>91-19</del>	517	Hoss Rd	6163	EVANS RD	6550		F14	1029	411	YES	
Special Instructions: <u>See New INV. Re INV DUE RECONSTRUCTION. ALSO See Existing INV. 3/2/92 OP 139 RELOCATED? (Hoss Finlake Rd) 0508-502-270</u>											
<del>91-20</del>	6162	HISSEY RD	6550			ROAD END	F14	1029	411	YES	
Special Instructions: <u>Reconstructed DUE TO US 50 See New INV. 4/5/92-502-270 3/4/92</u>											
<del>91-21</del>	RD	NESBIT RD	6180	MAIN ST	6161	NESBIT RD (ANCH)	F14	1033	413	NO	
Special Instructions: <u>See New INV. New INV + tie (0-42) 42-? IS @ 161. CIND @ 161 @ NOT YET JUST Extracade 0508-502-270 3/4/92</u>											
<del>91-22</del>	RD	WINDHOSE CREEK RD	6162	HISSEY RD	6293	DEARBORN RD	F14	1030	413	NO	
Special Instructions: <u>new INV + tie See New INV. 4/5/92-502-270 3/4/92</u>											
<del>91-23</del>	6293	DEARBORN RD	RD	WINDHOSE CREEK RD		PNT. RD	F14	1032	414	YES	
Special Instructions: <u>RECONSTRUCTION -&gt; HONORED DUE TO US 50 See New INV. 4/5/92-502-270 3/4/92</u>											
<del>91-24</del>	RD	MAIN ST	RD	184	6550		F14	1002	416	YES	
Special Instructions: <u>REINVENTION DUE TO RECONSTRUCTION + RELOCATIONS See Existing INV. 3/4/92 4/5/92-502-270 4/10/92-502-270</u>											
<del>91-25</del>	RD	REARMS AVE RD	RD	180	RD	438	DEC RIDGES AVE	F14	1037	420	YES
Special Instructions: <u>CHECK NAME - RAILROAD AVE ON RD Ave. NOT SIGNED IN FIELD But all ties have it as Railroad 456 @ 456 SAYS AVE 2/28/92</u>											
<del>91-26</del>	RD	RIEN 1 RD	6329	RIEN 1 RD	6210	THOMPSON CREEK RD	F14	993	416	YES	
Special Instructions: <u>SEE EXISTING INV. CHECK NAME, T/W &amp; LENGTH DUE TO RECONSTRUCTION (ALAN FINLAKE) 2/28/92</u>											
<del>91-27</del>	RD	NEW HWY	RD	213	RD	205		G118	1060	430	YES
Special Instructions: <u>T/W Change - REINVENTION Yes See Existing Inv. 4-637-501-277 2/26/92</u>											






County QA

STATE EXTRAS  
REQUEST FOR FIELD INVENTORY

Sheet 1 of 1

(1) Imp. Number	(2) Road Number	(3) Road Name	(4) General Limits of Inventory Required				(5) Map Designation			(6) Previous Inventory Attached?
			From		To		Map Name or Number	Coordinates		
			Rd. Number	Road Name or Terminal Description	Rd. Number	Road Name or Terminal Description		X	Y	
<del>91-EX #1</del>	OP	JARMAN BRANCH RD	MD 304			c/d/s	GH18	1110	430	NO
Special Instructions: <u>yes new 0.00-0.50 MND. NMT TLW change to MD 304? See Md 304</u> <u>2/26/92</u>										
<del>91-EX #2</del>	OP	(NO NAME)		JARMAN BRANCH RD		c/d/s	GH18	1110	430	NO
Special Instructions: <u>now OP MND yes 0.00-0.19 See New INV.</u> <u>2/26/92</u>										
<del>91-EX #3</del>	OP	LAUREN'S WAY	CO 93	MASON BR. RD		c/d/s	GH18	1110	430	NO
Special Instructions: <u>new OP ROAD yes See New INV. 0.00-0.19</u> <u>2/26/92</u>										
<del>91-EX #4</del>	OP	CHRIS'S DR.	OP			c/d/s	GH18	1110	430	NO
Special Instructions: <u>new OP MND OFF OF 91-EX #3 yes See New INV. 0.00-0.10</u> <u>2/26/92</u>										
<del>91-EX #5</del>	OP	HAYMAKER DR	MD 304	• 54 mi. W of US 301	-	ROAD END	GH18	1060	432	NO
Special Instructions: <u>new rd into orchard view subdivision yes See New INV. 0.00-0.09</u> <u>2/26/92</u>										
<del>91-EX #31</del>	OP	(NO NAME)	CO 93	MASON BRANCH RD		ROAD END				NO
Special Instructions: <u>See New INV. 0.00-0.07</u> <u>2/26/92</u>										
Special Instructions:										
Special Instructions:										
Special Instructions:										
Special Instructions:										







Maryland Department of Transportation  
State Highway Administration

O. James Lighthizer  
Secretary  
Hal Kassoff  
Administrator

OFFICE OF DISTRICT ENGINEER  
P. O. BOX 299  
CHESTERTOWN, MARYLAND 21620

April 29, 1991

RECEIVED

MAY 3 1991

HIGHWAY INFORMATION  
SERVICES DIVISION

MEMORANDUM

TO: Mr. Michael R. Baxter, Manager  
Data Support Group

ATTN: Karl L. Hess

FROM: Parris Zirkenbach  
Traffic Engineer *PZ*

SUBJECT: US 50/301 Construction Corridor  
Kent Island Area  
Queen Anne's County

Please find enclosed a map showing the road network along the subject corridor once the construction is completed.

As a result of these projects, several new roads have been built (or will be) that for the immediate future will be under SHA maintenance. I have highlighted these on the map. The map also shows the road names Queen Anne's County has given the new roads.

In addition, the county renamed many of its existing roads including the MD 18 network. I have highlighted this network in a different color for your use.

I have also included a map of the Stevensville Area with the new names assigned there.

Please contact me if you have any questions.

PZ/evl

cc: Mr. John W. Williams  
Mr. Robert S. Kiel  
Mr. Paul D. Armstrong  
Mr. John H. Tucker

My telephone number is 778-3061

Faint, illegible text at the top of the page, possibly a header or title.

Second section of faint, illegible text, appearing as several lines of a letter or document.

Third section of faint, illegible text, continuing the main body of the document.

Fourth section of faint, illegible text, possibly a closing or signature area.

Fifth section of faint, illegible text at the bottom of the page, including what might be a footer or date.



STATE HIGHWAY ADMINISTRATION

PLANS OF PROPOSED HIGHWAY

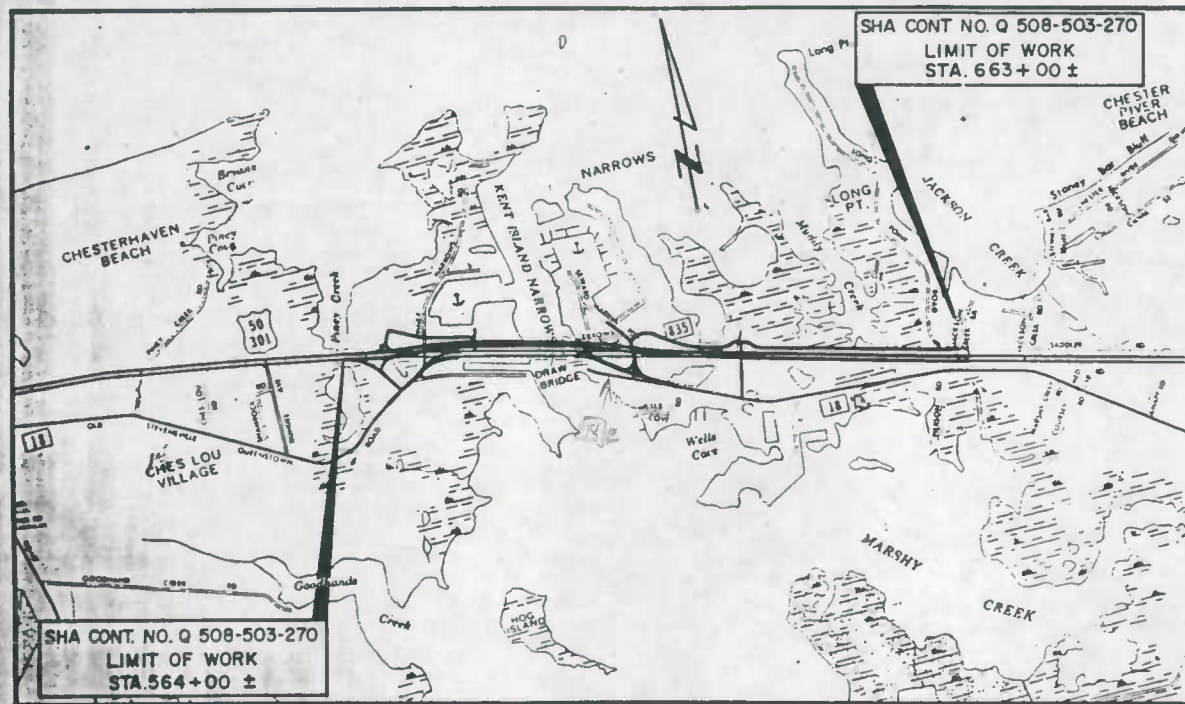
U. S. ROUTE 50/301

FROM EAST OF PINEY CREEK TO WEST OF JACKSON CREEK LANE

QUEEN ANNE'S COUNTY

FEDERAL AID PROJECT NO. 'NONE'

S. H. A. CONTRACT NO. Q508-503-270




LOCATION MAP

SCALE: 1" = 2000'

PROJECT = 2.45 MILES

NOTE:  
 ALL STORMWATER MANAGEMENT FACILITIES  
 CONTRACT NO. Q 508-503-270 SHALL BE

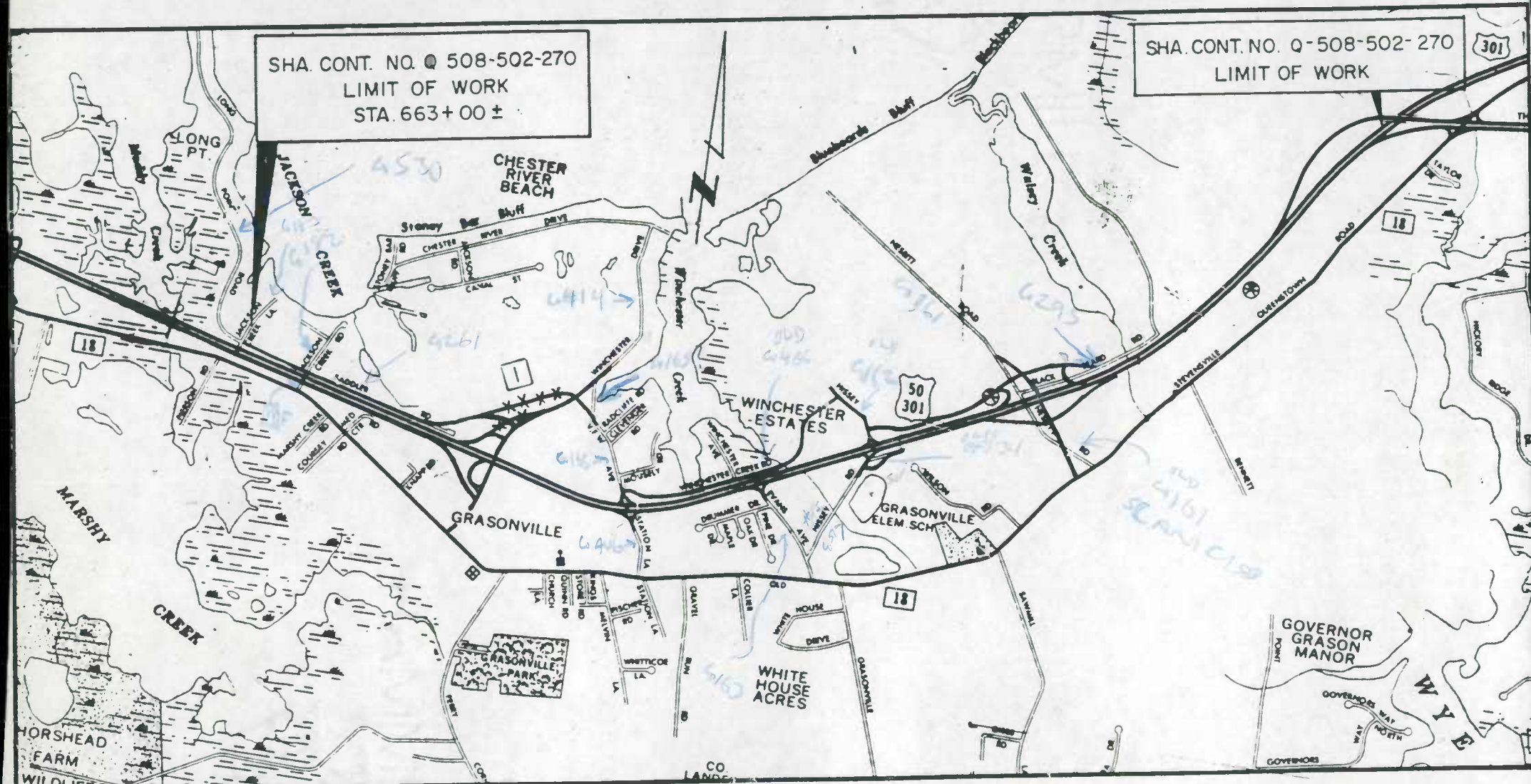




# JACKSON CREEK LANE TO WEST OF ROUTE 50 QUEEN ANNE'S COUNTY

FEDERAL AID PROJECT NO. AC-FR-130-1(43)

S. H. A. CONTRACT NO. Q508-502-270



**LOCATION MAP**

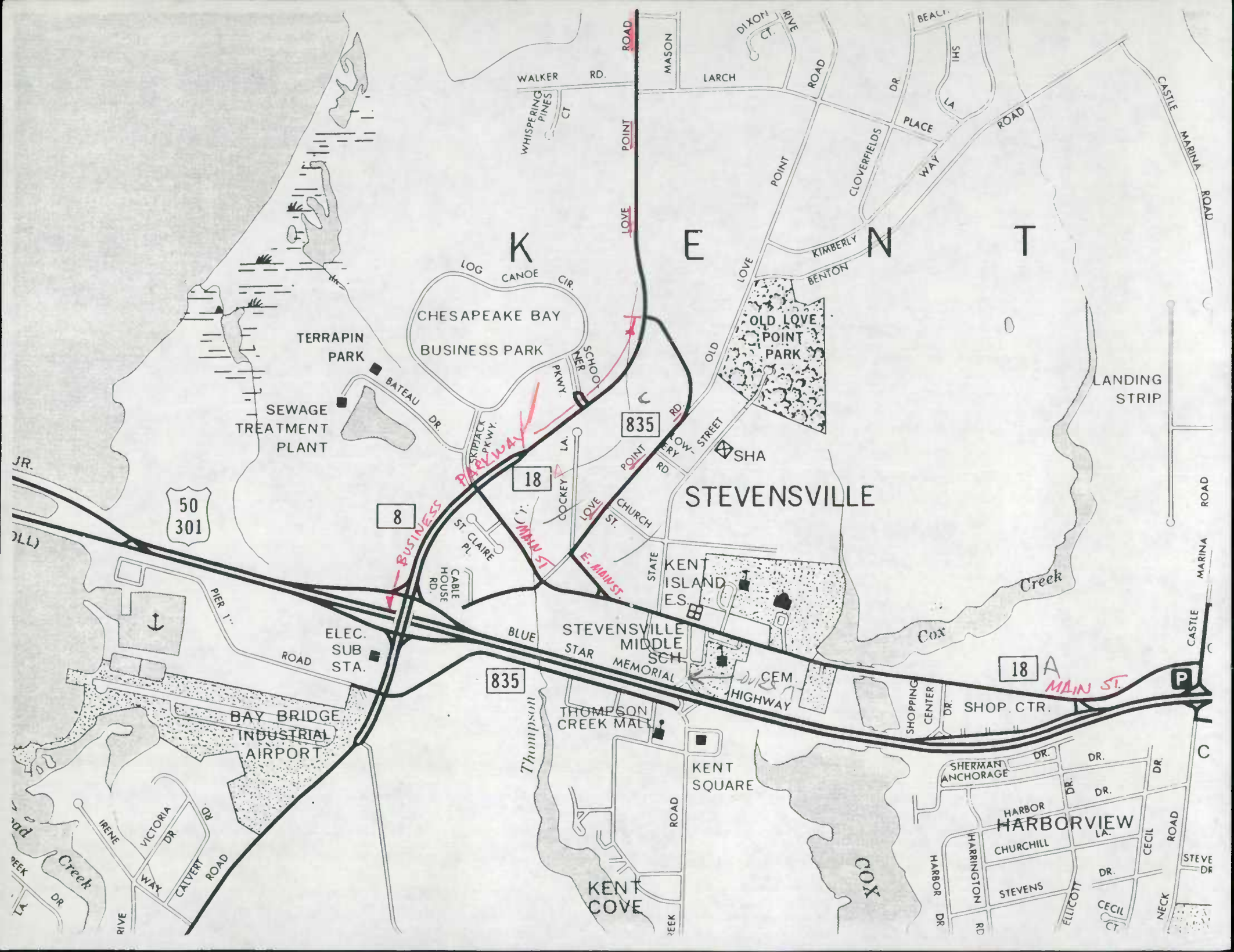
SCALE: 1" = 2000'


NOTE:



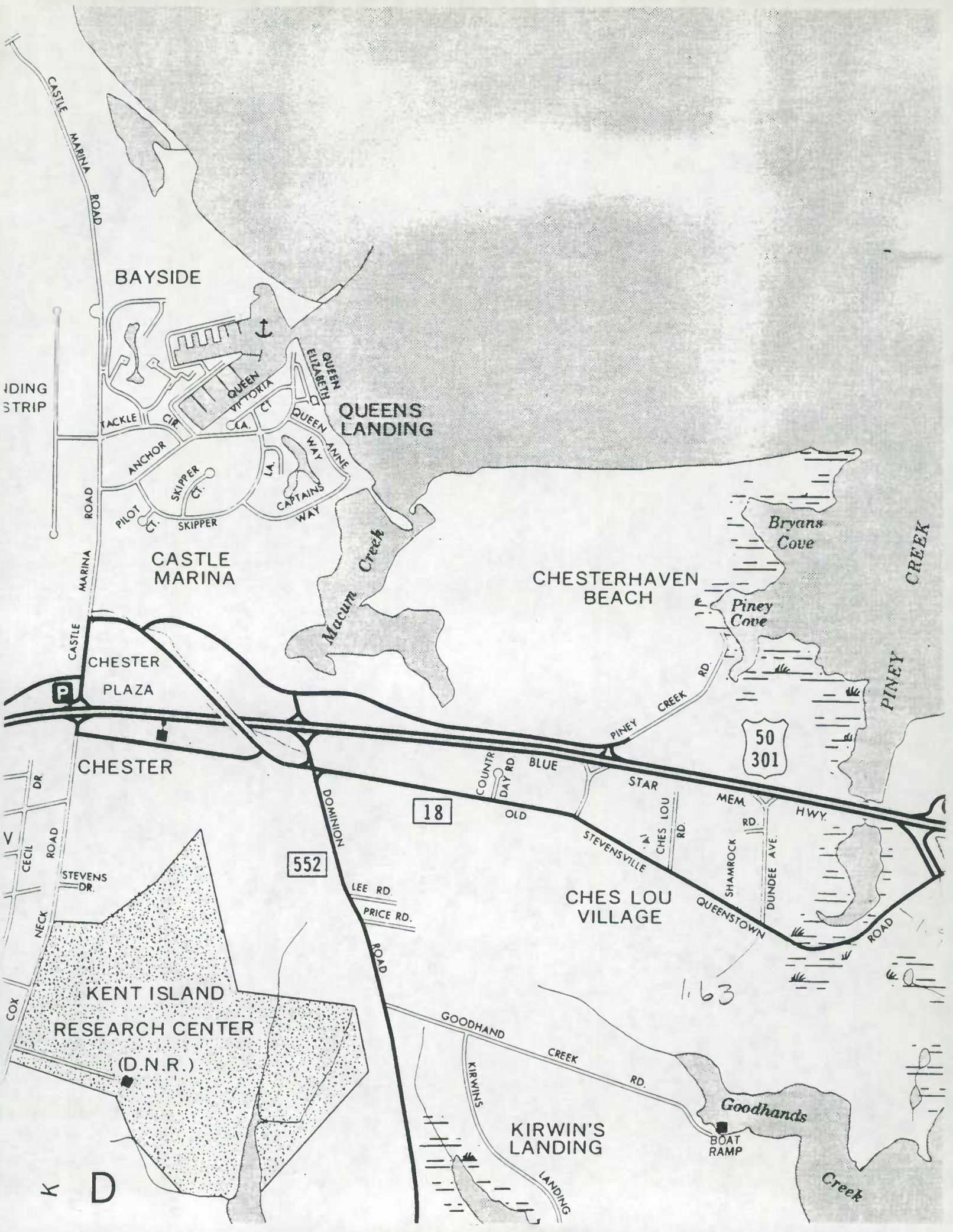
Handwritten text, possibly a name or address, located in the upper left quadrant of the page.

Handwritten text, possibly a name or address, located in the lower right quadrant of the page.









BAYSIDE

QUEENS LANDING

CASTLE MARINA

CHESTER PLAZA

CHESTER

CHESTERHAVEN BEACH

CHES LOU VILLAGE

KIRWIN'S LANDING

KENT ISLAND RESEARCH CENTER (D.N.R.)

50 301

18

552

1163

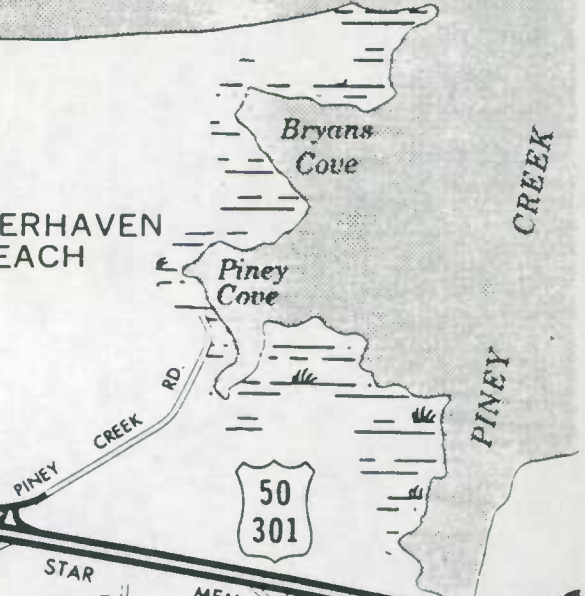
LANDING STRIP


CECIL ROAD

NECK ROAD

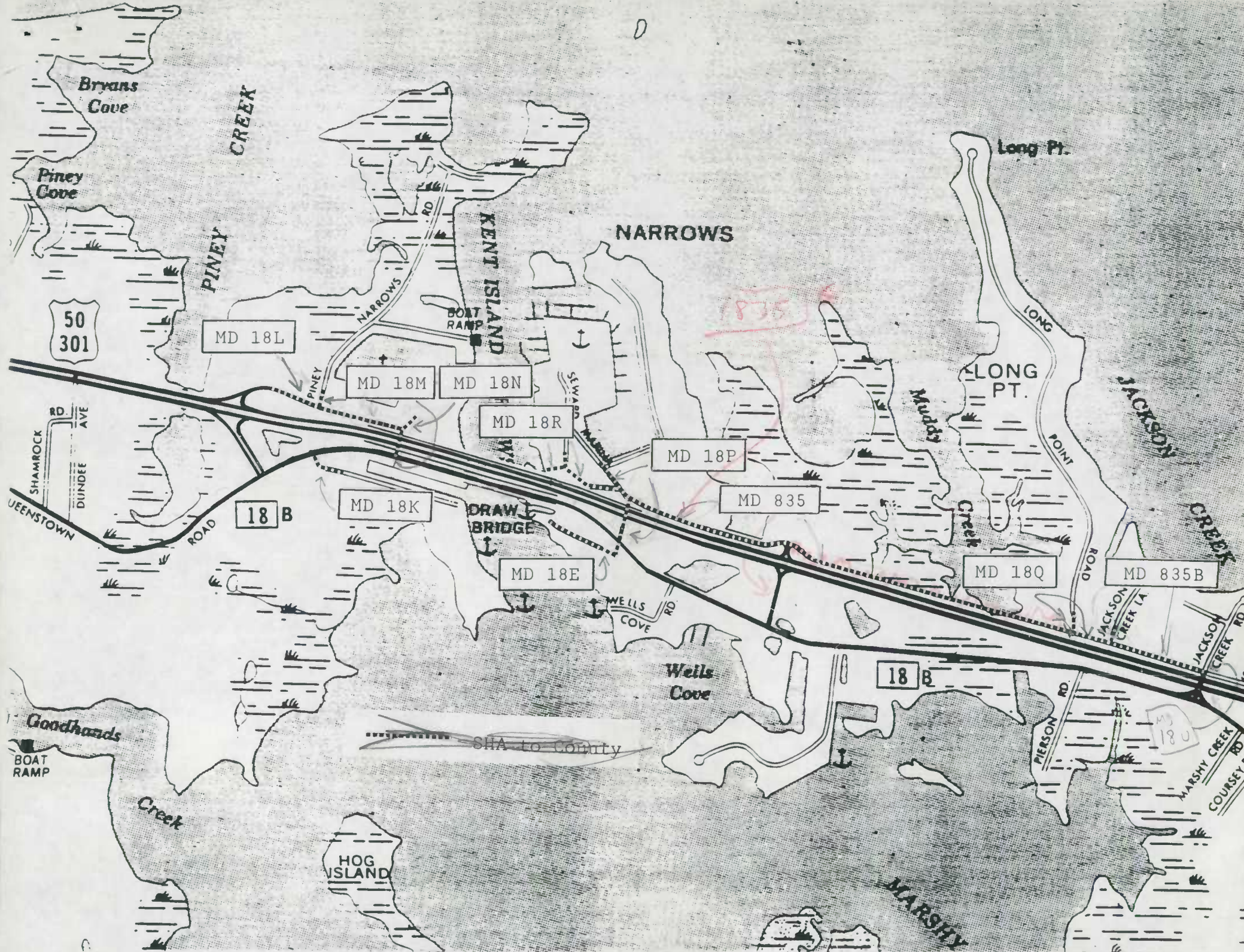
COX ROAD

K D









50  
301

MD 18L

MD 18M

MD 18N

MD 18R

MD 18P

MD 835

18 B

MD 18K

MD 18E

18 B

MD 18Q

MD 835B

MD 180

NARROWS

Long Pt.

LONG PT.

Bryans Cove

Piney Cove

PINEY CREEK

KENT ISLAND

Muddy Creek

JACKSON CREEK

Wells Cove

Goodhands Creek


HOG ISLAND

MARSHY

SHA to County

0





CLOVERFIELDS

SHA to County  
County to SHA

O T

MD 18B

MD 18H

18 A

MD 18T

MD 18J

18 B

552

50  
301

KENT ISLAND  
RESEARCH CENTER  
(D.N.R.)

CHES LOU  
VILLAGE

KIRWIN'S  
LANDING

Goodhands  
BOAT RAMP

E C K D

N

D  
LA  
KIM  
CT.  
LA  
LACE  
WAY  
ROAD

CASTLE MARINA ROAD

TACKLE DR  
ANCHOR  
PILOTS CT  
SKIPPER CT  
CAPTAINS WAY

Macona Creek

Bryans Cove

Piney Cove

PINEY

PINEY CREEK RD

SHOP. CTR

SHERMAN ANCHORAGE DR  
HARBOR DR  
HARRINGTON DR  
CHURCHILL DR  
STEVENS DR  
CHESTER DR  
HARBOR DR  
CECIL CT  
CECIL DR  
NECK ROAD

DOMINION ROAD

COUNTY DAY RD

STEVENSVILLE

CHES LOU RD

SHAMROCK RD

QUEENSTOWN

ROAD

LEE RD  
PRICE RD

GOODHAND

CREEK RD

KIRWIN'S

LANDING

NEWTOWN RD

BOAT RAMP

Creek

100



C H E

K

E

N

T

WILLIAM PRESTON LAKE SP.  
MEMORIAL BRIDGE (TOLL)

QUEEN ANNE'S  
POLLUTION CONTROL

50  
301

8

18  
A

835  
F

835  
C

KENT ISLAND  
ELEM. SCH.

759  
B  
STEVENSVILLE  
MIDDLE SCH.

18  
A

835  
A

CEM.  
MEMORIAL

BAY BRIDGE  
INDUSTRIAL  
AIRPORT

8

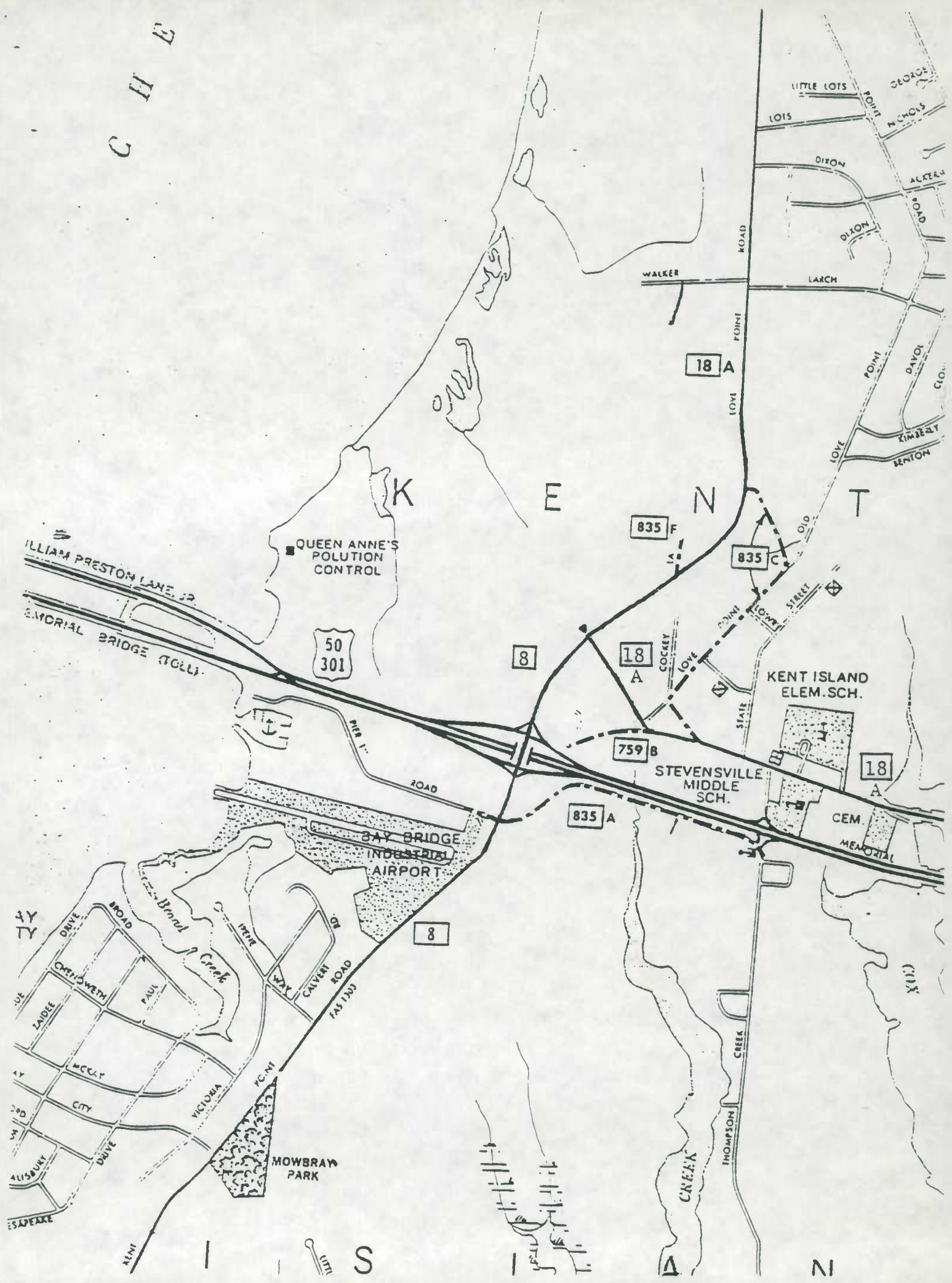
LAIDLE DRIVE  
CHANDWETH  
PAUL  
MCCAY  
CITY  
ALISBURY DRIVE  
SAPEAKE  
BROAD DRIVE  
VICTORIA  
CALVERT ROAD  
FAS 1703  
MOWBRAY PARK


1  
LITTLE  
S

CREEK

THOMPSON CREEK

N





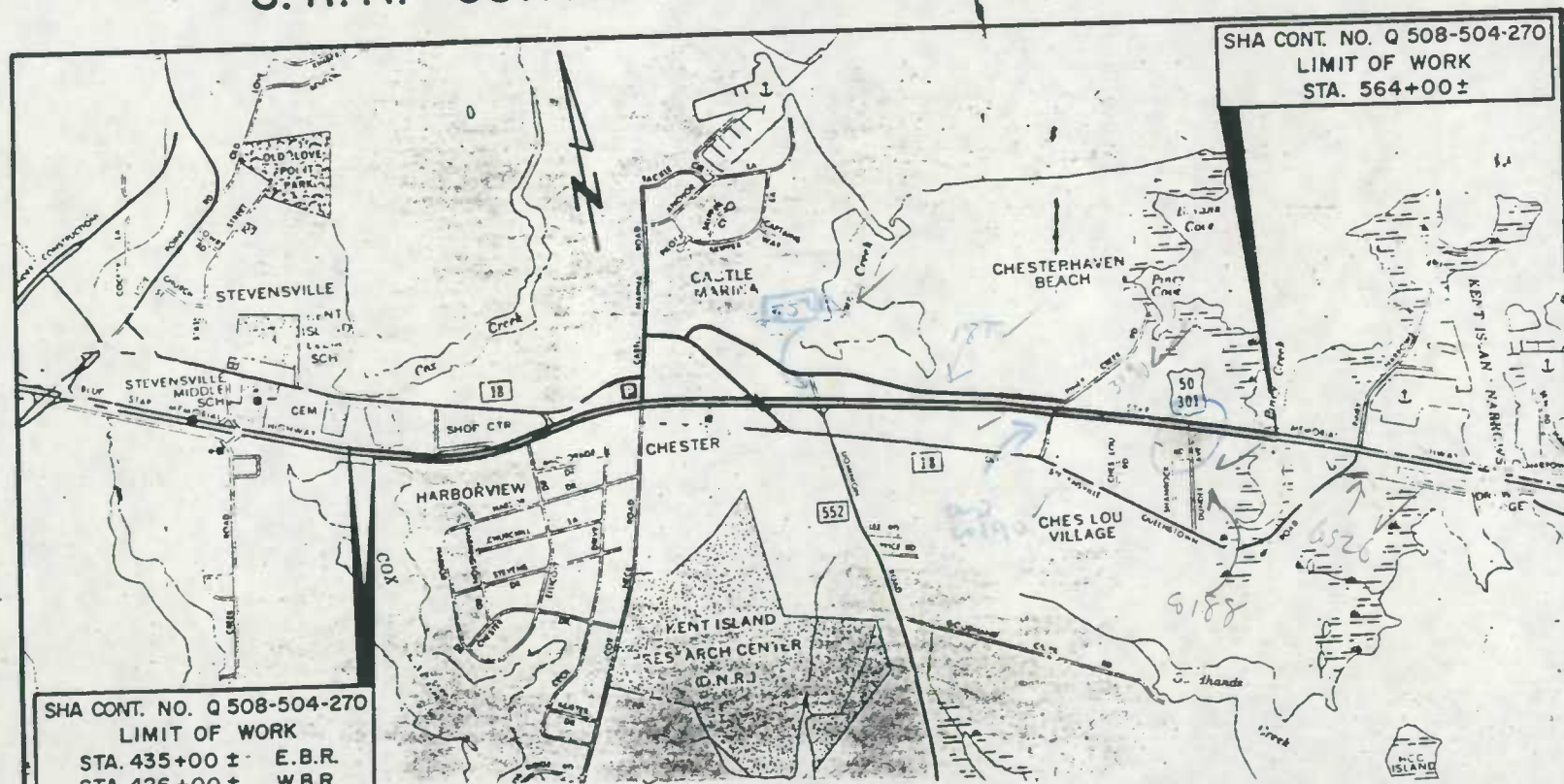
# PLANS OF PROPOSED HIGHWAY

## U. S. ROUTE 50/301


1/2 M WEST OF COX CREEK TO EAST OF PINEY CREEK  
QUEEN ANNE'S COUNTY

FEDERAL AID PROJECT NO. AC-FR-130-1(42)

S. H. A. CONTRACT NO. Q 508-504-270








County St. Mary's

REQUEST FOR FIELD INVENTORY

Sheet \_\_\_\_\_ of \_\_\_\_\_

(1) Imp. Number	(2) Road Number	(3) Road Name	(4) General Limits of Inventory Required				(5) Map Designation			(6) Previous Inventory Attached?
			From		To		Map Name or Number	Coordinates		
			Rd. Number	Road Name or Termini Description	Rd. Number	Road Name or Termini Description		X	Y	
A/T 91-1 034	MD 471	Indian Bridge RD	-	STIVE #18028 over ST Mary's River	-	-	K 13	945	150	Yes
Special Instructions: Bridge Replacement. Any T/W change? A/T The bridge #s are wrong. They are 11. Sm-742-501-571. No bridge replacement at 034. It is at 0-99.										
✓ 91-2 26.91	MD 5	Jefferson ST	MD 245	Washington ST	-	-	K 12	907	169	YCA
Special Instructions: Modification of signal. Any T/W change?										
✓ 91-3 42.97	MD 5	Walдорف LeonardTown RD	MD 6	Kaplata New Market RD	-	-	I 12	864	244	Yes
Special Instructions: modification of Traffic Signal Any T/W change?										
✓ 91-5	MD 5		MD 245			St. Andrews RD	K 12	908	165	
Special Instructions: See attached LeonardTown Bypass Still Under Construction										
Special Instructions:										
Special Instructions:										
Special Instructions:										
Special Instructions:										
Special Instructions:										






Access Permits For 1991 Improvements

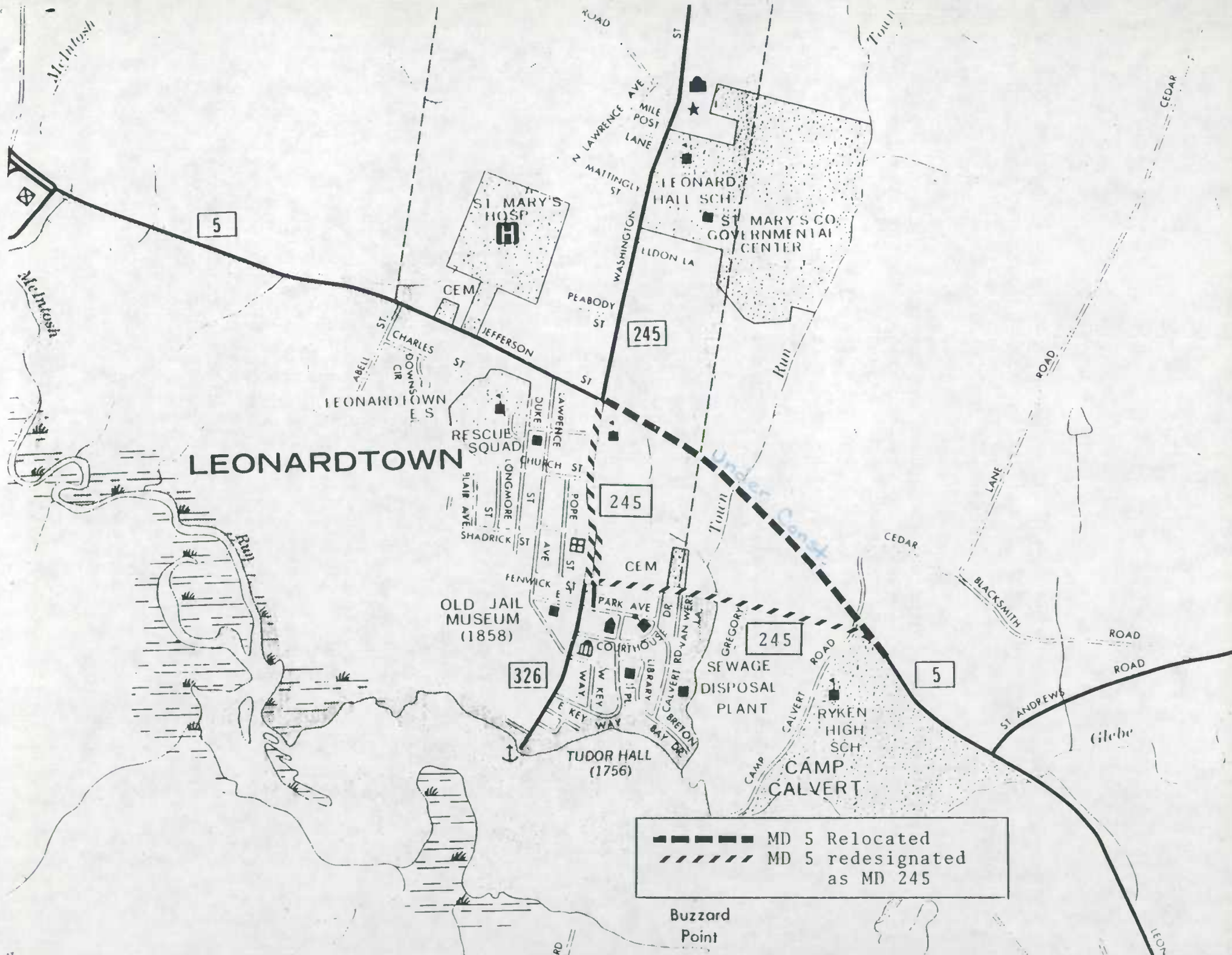
Date: 01/13/92

PAGE 1

PERMIT #	CO	ROUTE	MILE	MAP#	MAP CORD	DESCRIPTION	LOCATION	REASON
*****								
ST MARYS COUNTY								
91-6	SM-3493-89	18	MD0005 ✓	040.11	J12	870-220	CONSTRUCT ENT. TO JAYARAM MD 5 .09 MI. N. OF FLORA AN MED. OFF. BLDG.	ACCEL DECEL LA CORNER RD
91-7	SM-3850-90	18	MD0005 ✓	042.97	J12	864-244	CONSTRUCT ENT INTO TEXACO MD 5 @ MD 6	T/W CHANGE ON MD 6
	SM-3886-90	18	MD0006	002.93	J12	874-230	RECONSTRUCT PUBLIC ST (LIT .38 MI W OF LOCKES HILL R VINGSTON DR)	ACCEL/DECEL LANES DAD
91-8	SM-4110-90	18	MD0245 ✓	003.63	J12	916-182	CONSTRUCT PUBLIC ST (SWEE .07 MI W OF OLD MD 245 & T OAK DR) RECONSTRUCT INT @ OLD MD 245 ERSECTION OF MD 245	NEW ROAD, INTERSECTI ON RECONSTRUCTION
91-9	SM-3366-89	18	MD0944 ✓	001.53	J13	928-185	ENT TO HOLLYWOOD POST OFF .10 MI S OF ST. JOHNS CHU ICE BLDG	SHOULDER WIDENING RCH RD
→ 91-10	SM-3854-90	18	MD0243 ✓	001.79	K12	890-160	CONSTRUCT PUBLIC ST (TIMB .30 MI S OF ROSEBANK RD ERLING CT) INTO FOXVIEW ESTATES	NEW ROAD A/T still prop-
91-11	SM-3699-90	18	MD0245 ✓	003.51	L13	938-114	CONSTRUCT PUBLIC ST (DRIF .43 MI NW OF STEUARTPETRO TWOOD DR) INTO THE LANDIN LEUM RD GS OF PINEY POINT	NEW ROAD, ACCEL/DECE L LANES New rd Length 0.85

1/23/92





# LEONARDTOWN

- - - - - MD 5 Relocated  
 // // // MD 5 redesignated as MD 245

Buzzard Point

5

245

245

326

245

5

ST MARY'S HOSP

LEONARD HALL SCH

ST MARY'S CO GOVERNMENTAL CENTER

RESCUE SQUAD

OLD JAIL MUSEUM (1858)

TUDOR HALL (1756)

SEWAGE DISPOSAL PLANT

RYKEN HIGH SCH

CAMP CALVERT

LEONARDTOWN

Camp Calvert

Glebe

McIntosh

McIntosh

Run

Run

CEDAR

ROAD

LANE

CEDAR

BLACKSMITH

ROAD

ROAD

ST ANDREW

LEON

RD



MEMORANDUM OF ACTION OF DIRECTOR NEIL J. PEDERSEN  
OFFICE OF PLANNING AND PRELIMINARY ENGINEERING

January 6, 1992

Director Pedersen, Office of Planning and Preliminary Engineering, has approved the following route number designation for that portion of MD 5 which is being replaced by the Leonardtown By-Pass.

Existing MD 5 - From Jefferson Street, through Leonardtown, to East of Camp Calvert Road.

This proposal has been reviewed and concurred in by District Engineer Edward H. Meehan and will become effective when relocated MD 5 is opened to traffic.

A map indicating the road being transferred is attached.

JH:jel

cc: Mr. H. Kassoff  
Ms. E. Homer  
Mr. R. Olsen  
Mr. J. M. Welsh  
Mr. R. D. Douglass  
Mr. N. J. Pedersen  
Mr. E. S. Freedman  
Mr. T. Hicks  
Mr. R. J. Finck  
Mr. L. Ege  
Secretary's File  
Mr. E. H. Meehan  
Mr. E. L. Hodshon  
Mr. R. E. Hutzler  
Ms. S. K. Bauer  
Mr. J. T. Neukam  
Mr. J. D. Bruck  
Mr. R. C. Davison  
Ms. D. J. Strausser  
Mr. W. E. Ensor  
Mr. J. Miller  
Mr. D. A. Clifford  
Mr. J. Contestabile

Mr. A. M. Capizzi  
Mr. R. Lipps  
Mr. M. Shah  
Mr. R. L. Daff, Sr.  
Mr. D. A. Bochenek  
Mr. M. R. Baxter  
Mr. E. T. Paulis, Jr.  
Mr. P. E. Perkins  
Mr. G. Gray  
Mr. P. Stout  
Mr. J. S. Koehn  
Mr. W. Brauer  
Mr. R. A. Kochen  
Mr. K. Oelmann  
Mr. G. S. Janetti  
Mr. J. Thompson  
Mr. L. Schultz

Director of Public Works,  
St. Mary's County  
Planning & Zoning Commission,  
St. Mary's County  
Mayor of Leonardtown

STATE Improvements

County Somerset

REQUEST FOR FIELD INVENTORY

Sheet 1 of 1

(1) Imp. Number	(2) Road Number	(3) Road Name	(4) General Limits of Inventory Required				(5) Map Designation			(6) Previous Inventory Attached?
			From		To		Map Name or Number	Coordinates		
			Rd. Number	Road Name or Termini Description	Rd. Number	Road Name or Termini Description		X	Y	
71-1 277	363		60 73	201 mi North of Edon Webster RO			64 20	1101 120	yes	

S-4142-91

Special Instructions: New Ent into Post office T/w change?

Special Instructions

Special Instructions

Special Instructions


Special Instructions

Special Instructions

Special Instructions

Special Instructions

Special Instructions






County Talbot

**STATE IMPR**

**REQUEST FOR FIELD INVENTORY**

Sheet 1 of 1

(1) Imp. Number	(2) Road Number	(3) Road Name	(4) General Limits of Inventory Required				(5) Map Designation			(6) Previous Inventory Attached ?
			From		To		Map Name or Number	Coordinates		
			Rd. Number	Road Name or Terminal Description	Rd. Number	Road Name or Terminal Description		X	Y	
91-1	MA 333			STRUCT # 20017 over Trippes Creek		STRUCT # 20016 over Peach Blossom Creek	6H21	1060	325	yes
Special Instructions: Bridge repairs. Any T/W change? @ M.P. 7.31 Name change of Co. 267 TO HOLDEN Rd. See TRV 91-39 T-363-501-014 2/19/92										
91-2	MA 331		CO 96	Dover Neck RD			6H21	1079	345	yes
Special Instructions: CO 96 Reconstructed. Any Intersection change. Changed T/W FROM 18 on MD 331 TO 348 T-4096-90 2/19/92										
91-3	US 50			.44 mi S of Chapel RD			6H21	1069	345	
Special Instructions: New Road into mulberry News Subdivision A/T STILL PROPOSED T-3341-ST Easton 2/26/92										
91-4	US 50		MD 322	Eastern Pkwy			6H21	1065	331	yes
Special Instructions: modification of Traffic signal. Any T/W change? NO A/T Easton 2/26/92										
91-5	US 50		MD 0293	Dutchmans LA			6H21	1065	338	yes
Special Instructions: modification of Traffic signal. Any T/W change? A/T Easton 2/26/92										
91-6	MD 322	Easton Pkwy	MD 565 A		MD 334	Port St	6H21	1066	334	yes
Special Instructions: check for Dualization No Dualization but T/W change from 0.00-0.71 Easton 2/25/92										
Special Instructions:										
Special Instructions:										
Special Instructions:										
Special Instructions:										



1991 STATE


County WASHINGTON

REQUEST FOR FIELD INVENTORY

Sheet 1 of 3

(1) Imp. Number	(2) Road Number	(3) Road Name	(4) General Limits of Inventory Required				(5) Map Designation			(6) Previous Inventory Attached?
			From		To		Map Name or Number	Coordinates		
			Rd. Number	Road Name or Termini Description	Rd. Number	Road Name or Termini Description		X	Y	
<del>91-1</del> 1.98-385	23 68		MD 903		MD 144WB		A6	429	683	YES
Special Instructions: <u>T/W change? UNDER CONSTRUCTION IN 1990. See New pages 344 of existing INV. 3/2/92</u>										
<del>91-2</del> 1.30-1253	VS 11	Pennsylvania Ave	CO 173	Airport Inn Rd	-	Pennsylvania ST/L	A8	686	596	YES
Special Instructions: <u>road widening. T/W change. See Existing INV. 3-18-92</u>										
<del>91-3</del> 3.67-3.83	MD 144WB	main ST	MD 894	Limestone RD	MU 0230	Methodist ST	A6	467	681	YES
Special Instructions: <u>T/W change? NO A/T. 3/2/92</u>										
<del>91-4</del> 1.0-227	VS 340		-	Virginia ST/L	-	Frederick CO/L	C8	600	554	YES
Special Instructions: <u>T/W change? See New INV. 3/10/92</u>										
<del>91-5</del> 1.16-1.33	VS 11		CO 500	AppleTree LA	MU 0138	milestone Terr	B8	567	645	YES
Special Instructions: <u>T/W change? in Williamsport See Existing INV. 3-9-92</u>										
Special Instructions:										
Special Instructions:										
Special Instructions:										
Special Instructions:										






SIGNALS FOR 1991 IMPROVEMENTS  
 CHECK THESE SIGNALS FOR INTERSECTION CHANGES.  
 (FOR EXAMPLE: ACCEL/DECEL LANES OR TURN LANES.)

12/11/91

CO ROUTE MILE MAP LOCATION SIGNAL TYPE  
 \*\*\*\*\*

WASHINGTON COUNTY

CO ROUTE	MILE	MAP	LOCATION	SIGNAL TYPE
✓ 91-8	21	MDC058	00.00 AB @ MD 63	NEW FLASHING TRAFFIC SIGNAL <b>yes</b>
✓ 91-9	21	MDC063	15.40 AB @ MD 494	NEW FLASHING TRAFFIC SIGNAL <b>yes</b> <i>see existing Inv. 3/12/92</i>
✓ 91-10	21	IS0081	12.00 AB @ FA 163 RAMP	NEW FLASHING TRAFFIC SIGNAL <b>No AT 3/18/92</b>






Access Permits For 1991 Improvements

Date: 12/11/91

PERMIT #	CD	ROUTE	MILE	MAP#	MAP CORD	DESCRIPTION	LOCATION	REASON	
WASHINGTON COUNTY									
✓ 91-7	<del>W-4083-90</del>	21	<del>MD0060</del>	004.07	AB	620-676	CONSTRUCT ENT INTO TRUCK DEALERSHIP	.07 MI W OF LEMANS MILL R ACCEL/DECEL LANES D See Existing INV.	3/10/92
✓ 91-6	<del>W-4030-90</del>	21	US0040AL	010.95	BB	618-607	CONSTRUCT ENT & RECONSTRUCT DRIVEWAY INTO SHEETZ CONVENIENCE STORE	MD 67 A/T	ACCEL/DECEL LA, BY-PASS LANE 3/9/92



STATE Imp.

Access Permits For 1991 Improvements


Date: 01/10/92

PERMIT #	CD	ROUTE	MILE	MAP#	MAP CORD	DESCRIPTION	LOCATION	REASON
*****								

WICOMICO COUNTY

91-1	WI-3345-89	22	MD0675B	001.08	J17	1209-225	CONSTRUCT PUBLIC ST INTO .30 MI S OF FOSKEY LN JOSEPH S TRIGLIA SUBDIVIS ION	NEW ROAD <i>yes</i> <i>See New INV. 2/11/92</i> <i>.09 12' F</i>
------	------------	----	---------	--------	-----	----------	--	--





# 1991 STATE Improvements

County Worcester

REQUEST FOR FIELD INVENTORY

Sheet 1 of 1

(1) Imp. Number	(2) Road Number	(3) Road Name	(4) General Limits of Inventory Required				(5) Map Designation			(6) Previous Inventory Attached?
			From		To		Map Name or Number	Coordinates		
			Rd. Number	Road Name or Terminal Description	Rd. Number	Road Name or Terminal Description		X	Y	
91-1	US 113	Worcester Hwy	MD 610	Whalesville RD		Del. st/H	518	1308	227	yes
37.04 - 37.84 Special Instructions: T/w change? A/T 2/5/92 WO-660-501-170 2/5/92										
91-2	US 50		MD 611	oolmiw of m 611			J19	1341	189	yes
12.92 Special Instructions: Ent into Baja's Amusements. Any T/w change? 1/31/92 WO-3734-90										
91-3	US 12		US 113	Worcester Hwy			6424	1252	103	yes
11.04 Special Instructions: New signal. Any T/w change? 1/30/92										
91-4	US 13	Ocean Hwy	US 113	N of US 113			6424	1203	93	yes
4.55 Special Instructions: New signal. Any T/w change? A/T 1/30/92										
91-5	MD 528	COASTAL Hwy	MD 9565	130th ST			J19	1358	226	yes
1.12 Special Instructions: T/w change to 130th st NO changes to MD 528 modification of Traffic Signal Any T/w change? 2/4/92 2/5/92										
Special Instructions:										
Special Instructions:										
Special Instructions:										
Special Instructions:										

