

2-13-72

STATE HIGHWAY ADMINISTRATION OF MARYLAND

* Md. 51 is still under Constr. Contractor went out of Business before he str. put down, a surface coat. Still is Not open to Traffic

REQUEST FOR FIELD INVENTORY

Sheet 1 of 2

County Allegany State imp.

(1) Imp. Number	(2) Road Number	(3) Road Name	(4) General Limits of Inventory Required				(5) Map Designation			(6) Previous Inventory Attached?
			From		To		Map Name or Number	Coordinates		
			Rd. Number	Road Name or Termini Description	Rd. Number	Road Name or Termini Description		X	Y	
86-1	md 51 UL		CO 486	Messick Rd.	CO 489	Moore's Hollow Rd	A-4	310	659	yes
mp 2.86- * Special Instructions: Relocation - Re-inventory + Tie Co. Rds. See Attached Inventories A 571-501-671										
86-2	md 51	UHL Hwy.		still being used	New	51 under Constr.	A-4	311	656	yes
Special Instructions: Reinventory old md. 51 AS Md 751- and Tie in Co. Rds.										
86-3	md 51		@	W.VA. ST. LINE			G-0#1	390	640	yes
Special Instructions: Replace Bridge #1049 J487 A-676-501-680										
86-4	US 48		@	Md. 55			A-3	268	663	yes
mp. 4.76± Special Instructions: Deck replacement - Bridge # 1115 A/T J47-87 A-695-501-680										
86-5	md 53		md 636	Warrior Dr	US 40	ALT	B-3	282	647	yes
mp. 0.21-3.34± Special Instructions: RESURFACE J4887 A-703-501-677										
86-6	US 220		CO 295	S. of Long AVE	US 48	S of US 48	A-4	292	656	yes
mp. 16.95-18.22± Special Instructions: RESURFACE J4887 A-692-501-677										
86-7	US 48		MdN 1980	Kelly Blvd Bridge	US 40	Lumberland Thruway	A-4	300	664	yes
mp 11.40-13.10 Special Instructions: RESURFACE J4887 A-702-501-677										
86-8	md 658		md 53	Winchester Rd MP-0.00	US 40	ALT MP-0.84	A-3	282	660	yes
0.00-0.84± Special Instructions: RESURFACE - GEOMETRIC IMPROVEMENTS. J4887 A-697-501-677										
86-9	US 48		CO 660	ORLEANS Rd		Wash. Co. Line	G-0#1	410	780	yes
mp. 37.56-40.91± Special Instructions: Reconstruction J4887 A-519-503-670										

1870
1871
1872
1873
1874
1875
1876
1877
1878
1879
1880

1870

1871

1872

1873
1874
1875
1876
1877
1878
1879
1880

STATE HIGHWAY ADMINISTRATION OF MARYLAND


County Allegany

REQUEST FOR FIELD INVENTORY

Sheet 2 of

(1) Insp. Number	(2) Road Number	(3) Road Name	(4) General Limits of Inventory Required				(5) Map Designation			(6) Previous Inventory Attached ?
			From		To		Map Name or Number	Coordinates		
			Rd. Number	Road Name or Termini Description	Rd. Number	Road Name or Termini Description		X	Y	
186-10	md 638		md 743		MD 36		A-3	265	676	Yes
0.00-2.34		Resurfacing				4-2-87 A711-501-677 4-87				
86-11	Md 51	UHL Hwy	Co 521	Colliers Run Rd.	Co 520	Buckley Rd	B-4	314	636	Yes
7.49-9.79±		Widen and Resurface				A 712-501-677.4-87				
86-12	MUN. PR	Fletcher	US 48	Bridge # 1104 over US 48 @ 10.64			A-4	297	664	Yes
Special Instructions:		Deck Rehabilitation ? SEE US 48				4-8-87 A-696-501-680 4-87				
Special Instructions:										
Special Instructions:										
Special Instructions:										
Special Instructions:										
Special Instructions:										
Special Instructions:										
Special Instructions:										
Special Instructions:										

Requested by K. Powers Date

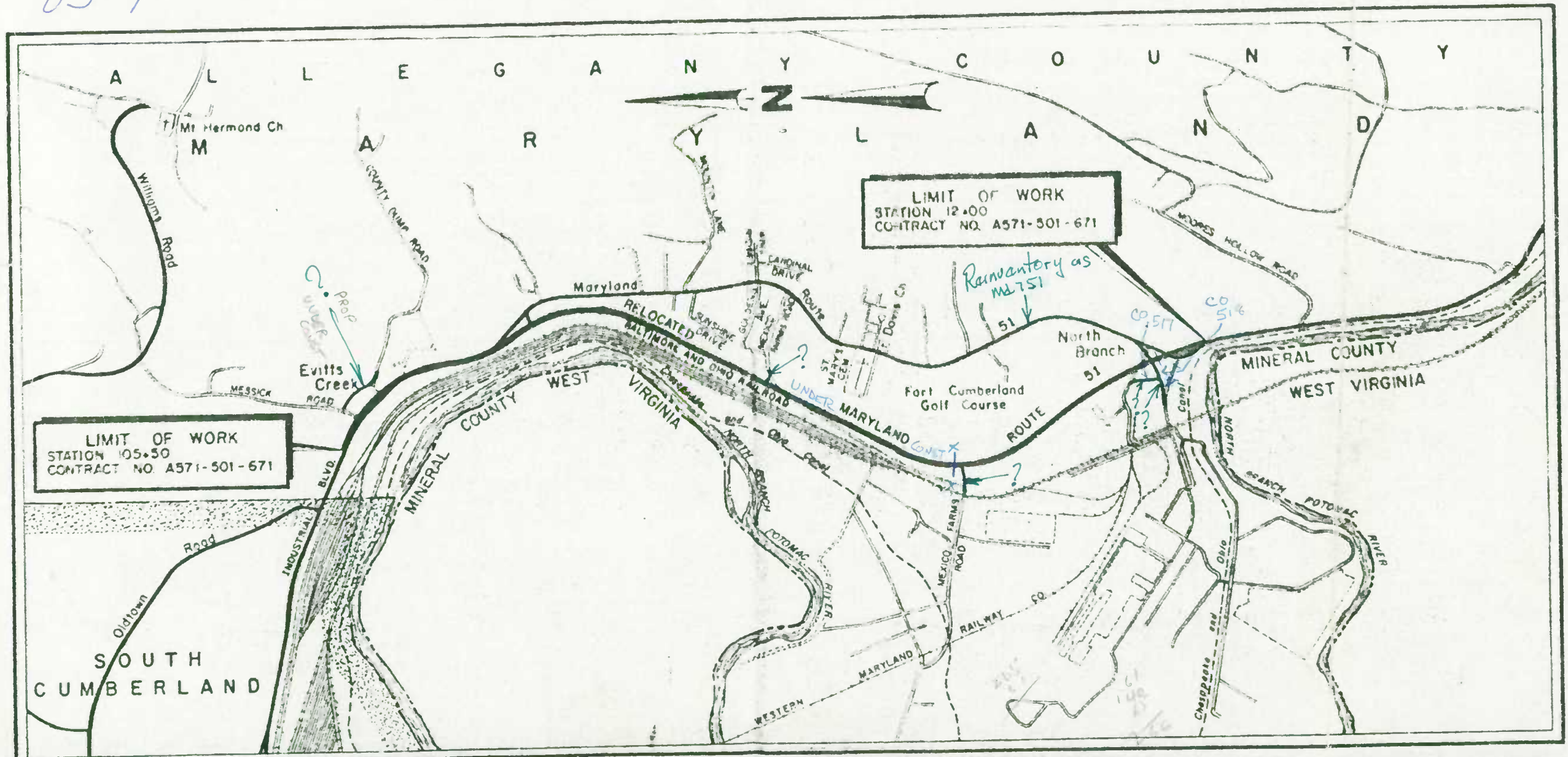


Relocated

Allegany

RELOCATED MARYLAND ROUTE 51 - 0.32 MILES SOUTH OF CUMBERLAND TO NORTH BRANCH

85-1



LOCATED IN ALLEGANY COUNTY

County Allegany

REQUEST FOR FIELD INVENTORY

Sheet 1 of

(1) Imp. Number	(2) Road Number	(3) Road Name	(4) General Limits of Inventory Required				(5) Map Designation		(6) Previous Inventory Attached?
			From		To		Map Name or Number	Coordinates X Y	
			Rd. Number	Road Name or Termini Description	Rd. Number	Road Name or Termini Description			
85-1	MD 51		32	South of Number land					
Special Instructions: Relocation Old MD 51 to become MD 751									
	1548								
Special Instructions: Mostly WASH. Co.									
Special Instructions: SEE SKETCH ON BACK OF PAGE OF MD 51									
Special Instructions:									
Special Instructions:									
Special Instructions:									
Special Instructions:									
Special Instructions:									
Special Instructions:									
Special Instructions:									
Special Instructions:									



MD 51
M.P. 4.40

MD 51
M.P. 5.69

MD 51

INDUSTRIAL
MD

MD

PKWY
51

MD 51

02
P.P. 6

518
RD

NORTH BRANCH RD
CO 517

MD
(UNDER)

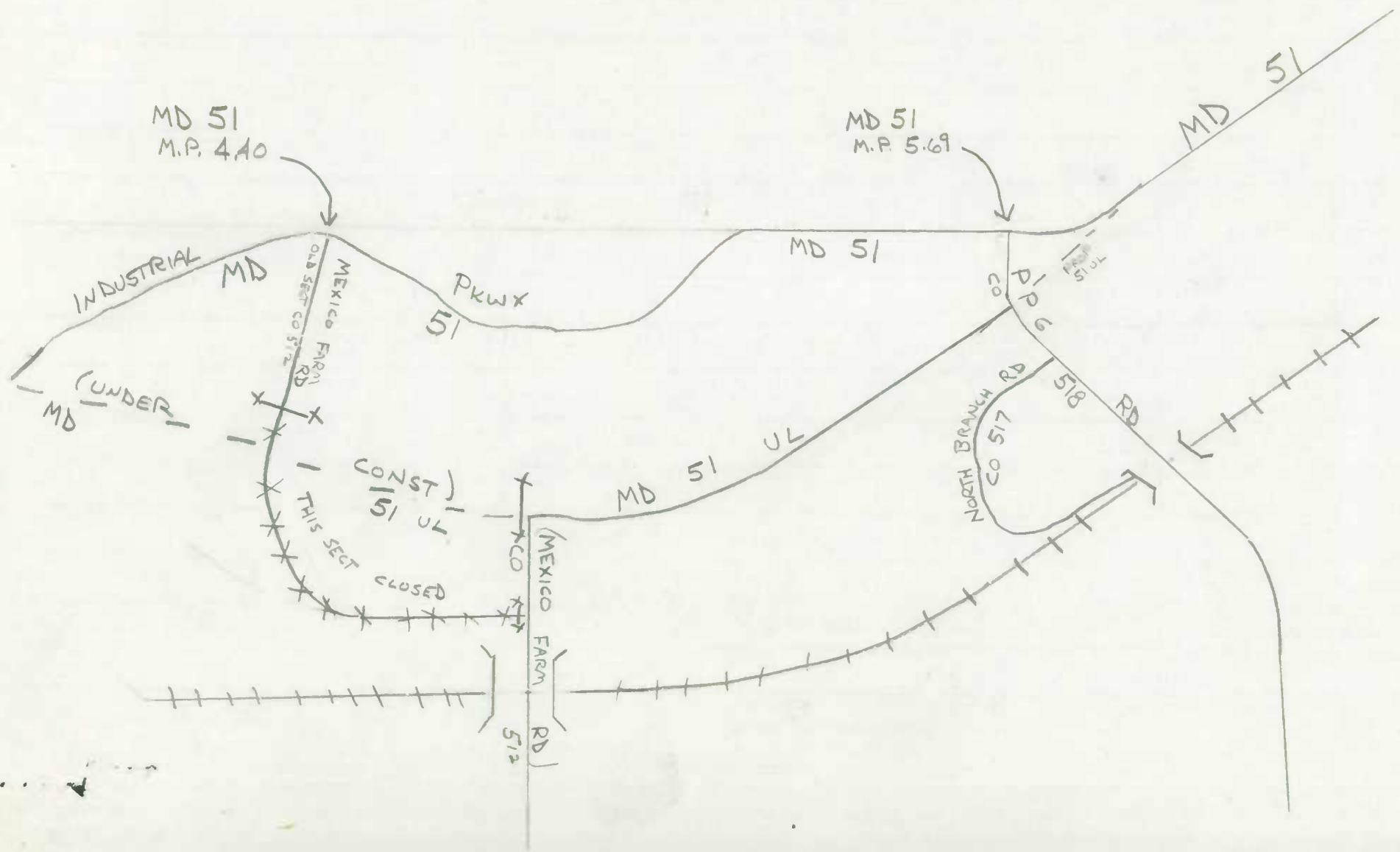
OLD SECT
CO 512
MEXICO FARM
RD

(CONST)
51 UL

THIS SECT
CLOSED

(MEXICO FARM
RD)
512

MD 51 UL



Allegany

X-----X

ALLEGANY CO. US 48 - T&W - M.P. 37.56 - WASH CO LINE
(DUE TO CONST. OF US. 48)

MD 135 D - NEW RD - (FROM MD 135 @ M.P. 0.06 TO W. VA LINE)

85-1 MD 51 - RR BR. @ M.P. 5.76 HAS BEEN TAKEN OUT
T&W & MILEAGE SHORTENED BY .04 (FROM M.P. 5.69 TO W. VA. LINE)

MD 51UL - NEW INV (NOT COMPLETED; STILL UNDER CONST.)

CO. ROAD CHANGES DUE TO CONST. OF MD 51 UL:

- Co. 517 - RELOCATED - SEE NEW INV
- Co. 518 - " " " "
- Co. 488 - SHORTENED BY .05 & T&W
- Co 512 - SPLIT - SEE 2 NEW INVS.
- OP 181 - ABAN

WASH CO

X-----X

WASH. CO. -

US 48 - NEW INV. - (M.P. 5.21 - LAST SIGN FOR US 48)

US 48 - MILEAGE CHANGE

OLD SECT US 40 - NOW SIGNED AS SCENIC US 40 - SEE NEW INV

MD 144 W.B. T&W 0.00 - 0.04

Co 2 RELOCATED - SEE NEW INV OF OLD SECT

Co 5 - SEE NEW INV.

Co 6 SPLIT - SEE 2 NEW INVS

Co 11 RELOCATED - SEE NEW INV.

Co 7 RELOCATED - SEE NEW INV (ALSO NEW INV OF OLD SECT)


GARRETT CO

X-----X

GARRETT CO

US 50 - T&W - NEW BRIDGE INTO W. VA. (SEE BR. SHEET)

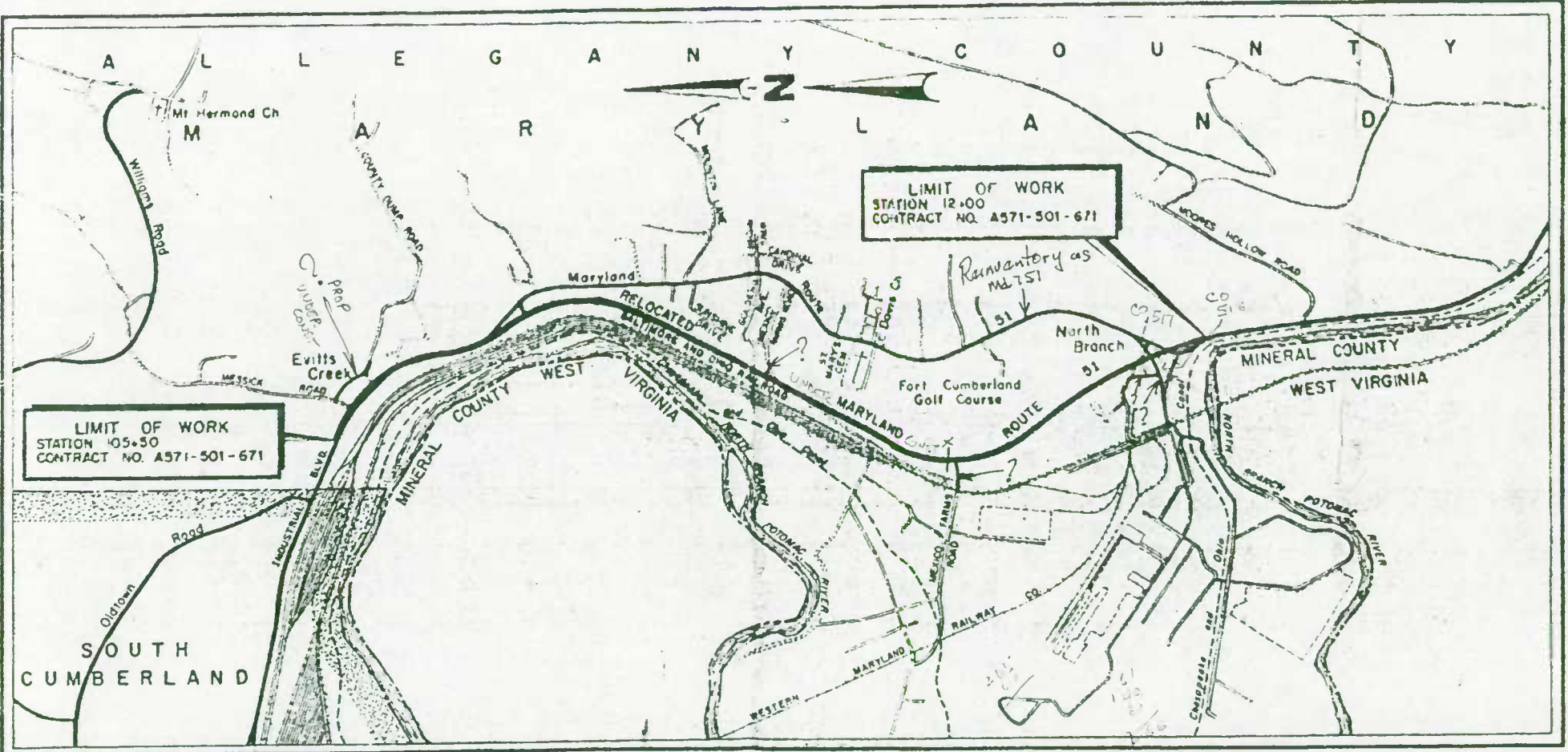
MD 560 - T&W - 0.00 - 0.10 (SEE NEW INV. OF PAGE 1)




Allegany

ALLEGANY COUNTY
RELOCATED MARYLAND ROUTE 51 - 0.32 MILES SOUTH OF CUMBERLAND TO NORTH BRANCH

85-1 *86-1*



LOCATED IN ALLEGANY COUNTY



County

Anne Arundel

REQUEST FOR FIELD INVENTORY

Sheet 1 of 4

(1) Imp. Number	(2) Road Number	(3) Road Name	(4) General Limits of Inventory Required				(5) Map Designation			(6) Previous Inventory Attached?
			From		To		Map Name or Number	Coordinates		
			Rd. Number	Road Name or Termini Description	Rd. Number	Road Name or Termini Description		X	Y	
86-1	md 2	Ritchie Hwy.	md 177	Mountain Rd			E-12B	914	475	
Special Instructions: Sec T+W @ 33.18 M.P. - 34.47 Entrance + Modification to roadway - Southdale Shopping Center										
86-2	md 2	Solomons Island Rd	md 393	Old Solomons Island Rd			F-13.A	931	417	
Special Instructions: TURN LANE M.P. - 20.09 Entrance + Modification to intersection										
86-3	md 3	CRAIN HWY	Co. 1350	Old Mill Rd (.06 N of Old Mill)			E-12B	904	468	
Special Instructions: M.P. - 10.71 ± Entrance to Northway Shopping Center Prop.										
86-4	md 3	CRAIN HWY	Co. 634	CENTRAL AVE			E-12B	906	485	
Special Instructions: Sp. Dr. of M.P. 2.82 ± New Rd - Post 40 Rd. (Possible relocation OR EXTENSION of EXISTING Co. 648)										
86-5	md 4	Southern Md Blvd.		1.1 S. of P.G. Co Line		P.G. Co Line	G-12	886	254	
Special Instructions: M.P. 3.78 ± Resurfacing AA-355-501-577 1-13-87										
86-6	md 100			E. of Md 2	md 177	Mountain Rd. New	E-12-B	914	474	
Special Instructions: RESURFACE NEW LAMP FROM MD 2 SBL & PARTS E.H.M. 388-501-577 1-21-87 Edw. & Raynor										
86-7	md 162	HAMMONDS FERRY RD	Co 562	Hollins Ferry Rd.			E-12B	900	487	
Special Instructions: M.P. 0.39 ± Construct deceleration + by pass lanes										
86-8	md 170	Telegraph Rd	Co 1124	BETSON AVE			F-12D	887	460	
Special Instructions: M.P. - 0.84 New Rd - Entrance into Western District Police Station										
86-9	md 173	FT. SMALLWOOD RD	md 607	Hog Neck Rd			F-13A	938	473	
Special Instructions: M.P. 3.03 ± Widening Rd AT SENTRY SELF STORAGE										

86-4 - IS Co 653 Aban? Partially? - New Inv.

Co 678 - Relocated? Aban? - New Inv.

Co 673 - now a parking lot? - New Inv.

Co. 648 (New Inv) @ MP 0.17 - Spur? New Cr. Rd?


Co 674 cut off by BANK @ Co 677 See Note
Above

Part of old Co 648 - Now named Gleaming^{new}

Same as Co 631 - But they run
parallel - See New Inv. Assign^{to} and
make TIES as needed

Platzer LA SW. of Co 634 Central Ave
Partial Aban? - new Inv.

Co 2043 EXT & NAME Change - Tie in Lamps

FLC 

County Anne Arundel

REQUEST FOR FIELD INVENTORY

Sheet 2 of 4

(1) Imp. Number	(2) Road Number	(3) Road Name	(4) General Limits of Inventory Required				(5) Map Designation			(6) Previous Inventory Attached?
			From		To		Map Name or Number	Coordinates		
			Rd. Number	Road Name or Termini Description	Rd. Number	Road Name or Termini Description		X	Y	
87 86-10	md 173	FT. Smallwood Rd		.36 E. of Hog Neck Rd md 1607			E-13A	939	474	
Special Instructions: <u>M.P. 305 ±</u> <u>Plat. New Rd. Whites Cove Rd. - into Subdivision</u>										
86-11	md 173	FT. Smallwood Rd.		.50 N. of Bayside Beach Rd.			E-13A	946	478	
Special Instructions: <u>M.P. 138 ±</u> <u>10.95' New Rd. - Entrance Chase Wood Run - Fox Hollow Run</u> <u>3 EXTRA RDS.</u>										
86-12	md 174	Quartermaster Field Rd	Co 865	Pamela Ave	Co 606	Thelma Ave	F-12B	902	480	
Special Instructions: <u>M.P. -2.77 - 3.30</u> <u>Widening + Resurfacing</u> <u>AA-356-501-576 1-16-87</u>										
86-13	md 175	Annapolis Rd		Pierce Rd.		Howard Co Line	E-12A	860	466	
Special Instructions: <u>M.P. 597-991</u> <u>Resurface + Safety Improvements</u> <u>AA-378-501-577 1-21-87</u>										
86-14	176	Dorsing Rd		.15 E. of rd 655			E-12B	891	485	
Special Instructions: <u>M.P. 515</u> <u>New Rd. Connetty Rd</u>										
86-15	md 177	Mountain Rd		.12 E. of Solley Rd			E-13A	925	474	
Special Instructions: <u>M.P. 200 ±</u> <u>New Rd - Mountain Estates Dr.</u>										
86-16	md 177		Co 2043	Tick Neck Rd		md 100	E-13A	932	471	
Special Instructions: <u>M.P. 377-5.20</u> <u>Resurface.</u> <u>AA-386-501-577 1-20-87</u>										
86-17	md 177			md 100	Co 1965	md Ave.	E-13A C	932	471	
Special Instructions: <u>M.P. 5.20 - 7.21</u> <u>Resurface</u> <u>AA-406-501-571 1-20-87</u>										
86-18	md 178	Generals Hwy.		.36 E of Harnell Ln.			F-12	913	437	
Special Instructions: <u>M.P. 4.37 ±</u> <u>New Rd - Wild Cranberry Dr. - into Cranberry Subdivision</u>										

1
[Redacted]

[Redacted]

[Redacted]

[Redacted]

[Redacted]

[Redacted]

[Redacted]

[Redacted]

County Anne Arundel

REQUEST FOR FIELD INVENTORY

Sheet 3 of 4

(1) Imp. Number	(2) Road Number	(3) Road Name	(4) General Limits of Inventory Required				(5) Map Designation			(6) Previous Inventory Attached?
			From		To		Map Name or Number	Coordinates		
			Rd. Number	Road Name or Termini Description	Rd. Number	Road Name or Termini Description		X	Y	
86-19	md 178	Generals Hwy		.22 N.W. of Old Generals Hwy.			F-13A	920	431	
Special Instructions: m.p. 258± OP4696 New Rd - Belvoir Farms Rd.										
87 AIT	86-20	md 255	Dwensville Rd.	.20 E of Cheston Ct			G-13	921	373	
Special Instructions: Didn't locate E. side NEW Rd. - Tenthouse Ct.										
	86-21	md 258	@ md. 4				G-12	895	348	
Special Instructions: m.p. 021 Replace Bridge deck - Br. #2078 AA-366-501-580 1-13-87										
AIT	86-22	md 295	@ Patapsco River				D-12D	898	508	
Special Instructions: m.p. 1524 Replace Bridge deck - Br. #2011 AA-368-501-580 1-16-87										
→	86-23	md 393	Old Solomons Island Rd.	.11 N of Forest Dr.			F-13A	932	417	
Special Instructions: m.p. 026± Entrance to Parole Business Center T+W Sec 86-2										
AIT	86-24	md 423	Fairhaven Rd.	.18 E. of Franklin-Gibson Rd.			H-13	922	335	
Special Instructions: m.p. 084 New Rd - Heathcliffe Lane. CAN'T locate										
87 →	86-25	md 450	Defense Hwy	.46 W of Davidsonville Rd.			F-12	889	422	
Special Instructions: m.p. 2.00± New Rd. - NANCARLES Dr. UNDER CONST.										
	86-26	md 607	Hog Neck Rd	md 177	maintain Rd	md 173	at Smallwood Rd.	E-13A	925	470
Special Instructions: m.p. 078-154 RESURFACE AA-386-501-577-1-20-87										
	86-27	md 713	Ridge Rd.	.14 S. of Watts Ave			E-12A		478	
Special Instructions: m.p. 373± OP4690 New Rd - WAY LEAVE Dr.										

County Anne Arundel


REQUEST FOR FIELD INVENTORY

Sheet 4 of 4

(1) Imp. Number	(2) Road Number	(3) Road Name	(4) General Limits of Inventory Required				(5) Map Designation			(6) Previous Inventory Attached ?
			From		To		Map Name or Number	Coordinates		
			Rd. Number	Road Name or Termini Description	Rd. Number	Road Name or Termini Description		X	Y	
			TIE ON C RD @ 0.11 N. OF MD 2							
86-28	MD 778	Old Ridge Path Rd		.12 NE of MD 2			H-13	917	332	
Special Instructions: MP 1.95 ± OP-1177 NEW Rd - Mullen LA. CAN'T LOCATE ON MD 778										
86-29	GV 60	Perry Circle	MD 450				F-13A	943	421	
Special Instructions: ON COUNTY CODE LIST - JE REALIGNMENT + Construction AA-362-501-577 1-14-87										
87-86-30	I-97		Co 2620	Hawkins Rd		MD 32	E-12D, F-13A	908	421	
Special Instructions: UNDER CONSTRUCTION IMPASSABLE AA-937-502-570										
87-86-31	I-97		MD 450		Co 2620	Hawkins Rd	E-12D, F-13A	908	421	
Special Instructions: UNDER CONSTRUCTION IMPASSABLE AA-937-503-572										
86-32	MD 2	Ritchie Hwy	MD 177	Mountain Rd	MD 3 BUS	Crain Hwy	E-12B, D-12D	909	476	
Special Instructions: 34.35 ± TO 38.56 ± Resurface Roadway and Shoulders AA 377-501-577 (1-21-87)										
86-33	MD 173	Ft Smallwood Rd.	@	Bridge over Stony Creek # 2045			E-13A	934	484	
Special Instructions: MP 5.81 ± Replace Bridge Deck AA 373-501-580 1-21-87										
86-34	MD 32		GV 32	RIVER RD	Co 1002	JOLLY ACRES RD	E-12A,C	864	465	
Special Instructions: MP 9.82 to 10.46 ± Resurfacing 1-14-87										
86-35	MD 408	Mt. Zion Rd	MD 4		MD 2		G 12	884	356	
Special Instructions: 0.00 - 5.50 Resurface Roadway and Shoulders AA-411-501-577 1-13-87										
86-36	MD 32		Co 1332	@ Gambrells Rd			E 12D	895	452	
Special Instructions: @ 1.13 ± Construct Traffic Signal + geometric improvements AA-416-509-585 1-14-87										

11
12
13
14
15
16
17
18
19
20
21
22
23
24
25
26
27
28
29
30
31
32
33
34
35
36
37
38
39
40
41
42
43
44
45
46
47
48
49
50
51
52
53
54
55
56
57
58
59
60
61
62
63
64
65
66
67
68
69
70
71
72
73
74
75
76
77
78
79
80
81
82
83
84
85
86
87
88
89
90
91
92
93
94
95
96
97
98
99
100

11
12
13
14
15
16
17
18
19
20
21
22
23
24
25
26
27
28
29
30
31
32
33
34
35
36
37
38
39
40
41
42
43
44
45
46
47
48
49
50
51
52
53
54
55
56
57
58
59
60
61
62
63
64
65
66
67
68
69
70
71
72
73
74
75
76
77
78
79
80
81
82
83
84
85
86
87
88
89
90
91
92
93
94
95
96
97
98
99
100



County BALTO

1986 ST. Imp.

REQUEST FOR FIELD INVENTORY

Sheet 1 of 4

(1) Imp. Number	(2) Road Number	(3) Road Name	(4) General Limits of Inventory Required				(5) Map Designation			(6) Previous Inventory Attached ?
			From		To		Map Name or Number	Coordinates		
			Rd. Number	Road Name or Termini Description	Rd. Number	Road Name or Termini Description		X	Y	
✓ 86-1	US ₁	Belair Rd		.08 N of Verdel Rd			C-13C	946	569	
Special Instructions: m.p.-7.49± New Rd. @ 7.54 (prop.)										
✓ 86-2	US ₁	Belair Rd		.06 N. of India Ave			C-13A	948	571	
Special Instructions: m.p.-7.87± New Rd. - MINTIE Dr. @ 7.95 (prop.)										
✓ 86-3	US ₁	Belair Rd.	@	Joppa Rd.			C-13A	947	570	
Special Instructions: m.p.-7.73 ALT TURN LA. - ENTRANCE - concrete island AT 7-11 STORE										
✓ 86-4	md ₇	Phila Rd	md ₅₈₈	Golden Ring Rd		N. of I-695	C-13C	943	946	
Special Instructions: m.p. 7.25-293± Widening + reconstruction B-249-501-471 - March 1987 ✓										
✓ 86-5	md ₇	Phila Rd.	OP ₃₈₈	Fontanna LA.			C-13C	943	946	
Special Instructions: m.p. 2.80± Entrance To Golden Ring Executive Park										
✓ 86-6	md ₂₅	Falls Rd.	CO ₄₃₈	.44 S. of SHAWAN Rd.			B-12	883	604	
Special Instructions: m.p.-9.80± New Rd. into OREGON GATE Subdivision - (9.27?)										
✓ 86-7	md ₂₆	Liberty Rd	CO ₅₁₅	DEER PARK Rd.			C-12C	850	565	
Special Instructions: m.p.-3.33 Entrance + modification to intersection										
✓ 86-8	md ₂₆	Liberty Rd.	CO ₂₀₄₉	Florida Ave. Rd.			C-12C	869	553	
Special Instructions: m.p.-7.59 ALT Modification to intersection + widening of Florida Ave Rd.										
✓ 86-9	md ₄₃	White Marsh Blvd	@	White Marsh Run			C-13D	953	564	
Special Instructions: LOCATE + Tie NEW bridge # 30304C - W. of I.95										




County BALTO

REQUEST FOR FIELD INVENTORY

Sheet 2 of 4

(1) Imp. Number	(2) Road Number	(3) Road Name	(4) General Limits of Inventory Required				(5) Map Designation			(6) Previous Inventory Attached?
			From		To		Map Name or Number	Coordinates		
			Rd. Number	Road Name or Termini Description	Rd. Number	Road Name or Termini Description		X	Y	
✓ 86-10	md 45	York Rd.	Co 921	Oakway Rd.			C-12B	906	585	
Special Instructions:		mp. 4.99 Reconstruction of intersection + Entrance								
✓ 86-11	md 129	Park Heights AVE.	Co 1691	Hooks Ln.			C-12C	878	568	
Special Instructions:		mp. 1.63 ± New Rd - Michelle Way								
✓ 86-12	md 129	Park Heights AVE		.54 N of Michelle way			C-12A	877	571	
Special Instructions:		mp. 1.63 ± New Rd. - EVAN way - into Anton North Subdivision								
✓ 86-13	md 131	Seminary AVE	Co 1111	.14 W. OF Tallyho Rd			C-12B	897	581	
Special Instructions:		mp. 0.96 New Rd - Hill Spring Dr. - into Hillside at Seminary subdivision								
✓ 86-14	md 134	Bellona Ave	Co 1436	.09 E. OF Brightside Rd			C-12D	904	566	
Special Instructions:		mp. 0.49 New Rd - Bowen Mill Rd.								
✓ 86-15	md 140	REISTERSTOWN Rd.		@ Craddock LA.			C-12C	868	569	
Special Instructions:		mp. 3.01 Relocation of Intersection								
✓ 86-16	md 140	REISTERSTOWN Rd		@ Greenspring Valley Rd.			C-12A	879	572	
Special Instructions:		mp. 3.83 Relocation of Intersection								
✓ 86-17	md 140	REISTERSTOWN Rd	Co 5938	GARRISON VIEW RD			C-12A	865	575	
Special Instructions:		mp. 4.22 New Entrance + road widening at Maryland Cup Corp.								
✓ 86-18	md 140	REISTERSTOWN Rd	Co 2251	PAINTERS Mill Rd.			C-12A	864	576	
Special Instructions:		mp. 4.95 Reconstruction of Intersection								



County BALTO

REQUEST FOR FIELD INVENTORY

Sheet 3 of 4

(1) Imp. Number	(2) Road Number	(3) Road Name	(4) General Limits of Inventory Required				(5) Map Designation			(6) Previous Inventory Attached?	
			From		To		Map Name or Number	Coordinates			
			Rd. Number	Road Name or Termini Description	Rd. Number	Road Name or Termini Description		X	Y		
✓ 86-19	md 1410	RRESTERTOWN RD CO	645	Cherry Valley Rd.			C-12A	854	585		
mp. 7.61 Special Instructions: NEW ENTRANCE + ROAD WIDENING - OP Sect of Co. 602											
✓ 86-20	md 144	Frederick Rd CO	2933	.09 W of Oella Ave			D-12A	864	522		
no. ch TO mp. 1.38± Special Instructions: NEW Rd. - Starhill LA. - into Paradise Hill subdivision											
✓ 86-21	md 145	Paper Mill Rd CO	361	Ashland Rd.			B-12	901	606		
mp. 0.43± Special Instructions: NEW Rd. - Ashland Rd.											
✓ 86-22	md 145	Paper Mill Rd					B-12	901	606		
may be near Ashland Rd. Special Instructions: NEW Rds - Cherrywood Ct. + Snowberry Ct.											
✓ 86-23	md 145	SWEET AIR Rd CO	330	.05 SW of Blenheim Rd.			B-13	928	612		
mp. 2.41± Special Instructions: NEW Rd. - SAWMILL CT.											
✓ 86-24	md 145	SWEET AIR Rd CO	271	.40 SE. of Carroll Manor Rd.			B-13	942	610		
mp. 9.89 Special Instructions: NEW Rd - Carroll Meadows Dr. into Carroll Meadows Subdivision											
86-25	md 146	Dulaney Valley Rd. CO	995	.06 S. of SEMINARY AVE			C-12B	913	579		
mp. 1.59± Special Instructions: NEW Rd. - MEADOWCROFT LANE.											
AP 86-26	md 146	JARRETTSVILLE Pk. md	145	SWEET AIR Rd.			B-13	924	614		
mp. 9.24 Special Instructions: RELOCATION OF INTERSECTION											
✓ 86-27	md 147	Harford Rd CO	3785	Northwind Rd	CO	3793	ONTARIO Ave	C-13A	937	574	yes
mp. 2.89 - 3.10± Special Instructions: VERTICAL and Horizontal Realignments, Reconstruct Intersection - Northwind Rd. ✓ B 718-501-477 march 1987											



County BALTO

REQUEST FOR FIELD INVENTORY

Sheet 4 of 4

(1) Imp. Number	(2) Road Number	(3) Road Name	(4) General Limits of Inventory Required				(5) Map Designation			(6) Previous Inventory Attached?
			From		To		Map Name or Number	Coordinates		
			Rd. Number	Road Name or Termini Description	Rd. Number	Road Name or Termini Description		X	Y	
✓ 86-28	md 150	EASTERN AVE	CO 4610	.30 E. of Carroll Island Rd			C-13D	971	549	
Special Instructions:		near to used part mp 7.99±		NEW INTERSECTION - LARIAT Rd.						
✓ 86-29	md 166	Rolling Rd.		Campus Dr.			D-12A	876	518	
Special Instructions:		mp 1.48±		New Rd. - AMERICAN CT.						
✓ 86-30	md 166	Rolling Rd.		Campus Dr.			D-12A	876	518	
Special Instructions:		mp 1.48±		New Rd. - Columbia Ct.						
✓ 86-31	US 1	Belair Rd	CO 3481	Taylor Ave.			C-13C	935	556	
Special Instructions:		no change in unit. Rd mp 4.22		Geometric improvements to intersection				✓ B-711-501-476	3-11-87	
✓ 86-32	md 26	Liberty Rd	CO 5022 5027	Washington Ave			C-12C	871	553	
Special Instructions:		mp 7.97±		Widening + Resurfacing				✓ B-741-501-476	April 87	
✓ 86-33	md 131	Seminary Ave	CO 6794	Ways Chapel Rd.			C-12B	894	582	
Special Instructions:		mp 0.31 - 0.50		REALIGNMENT OF INTERSECTION				✓ B-742-501-476	March 87	
✓ 86-34	md 702	SOUTHEASTERN EXPY	md 6955				D-13A	949	543	
Special Instructions:		No ch. to unit. file mp 0.00±		Widened ramp + resurface				✓ B-793-501-476	MARCH 1987	
✓ 86-35	I-70		CO 2400	Security Blvd			D-12B	882	535	
Special Instructions:		mp 4.20±		Construction of Park + Ride				✓ B-751-501-481	March 87	
✓ 86-36	md 26	Liberty Rd		Wards Chapel Rd.	Balto - Carroll Co Line		C-11	840	568	
Special Instructions:		mp 0.00 - 1.06±		Resurfacing				B-759-501-477	Apr. 87	

1870

1871

1872

1873

1874

1875

1876

1877

1878

1879

1880

[Faint, illegible handwriting throughout the page, likely bleed-through from the reverse side.]


1880

County Baltimore

REQUEST FOR FIELD INVENTORY

Sheet 5 of

(1) Imp. Number	(2) Road Number	(3) Road Name	(4) General Limits of Inventory Required				(5) Map Designation			(6) Previous Inventory Attached?
			From		To		Map Name or Number	Coordinates		
			Rd. Number	Road Name or Termini Description	Rd. Number	Road Name or Termini Description		X	Y	
87 86-37	I-195		md 166	@ mp. 0.00		S. of I-895	D-12D	885	504	no
Special Instructions: <u>New Inventory + Tie</u> <u>no changes (except surfaces) to existing I 195 inventory</u> <u>Reinv. in 1988</u> <u>KP</u> <u>B 547-501-472</u>										
86-38	I-695	BALTO. BELTWAY	MD 147	Harford Rd	MD 695		C-13C	930	560	
Special Instructions: <u>25.39± to 29.26±</u> <u>Resurfacing including Deck Replacement - Bridge # 3177(28.61) + 3189(29.07±)</u> <u>✓ B-717-501-477</u> <u>April 87</u>										
86-39	I-695	BALTO. BELTWAY	@ Co 3353	Commwell Bridge Rd	@ md 542	Loch Raven Blvd	C-13A	922	572	
Special Instructions: <u>23.19± to 25.42±</u> <u>Deck Replacement - Bridge # 3164 and 3165</u> <u>✓ B 749</u> <u>April 87</u> <u>501-480</u>										
86-40	MD 45	York Rd	Co 1054	Bellona Ave	Co 810	Timonium Rd	C-12B	907	580-6	
Special Instructions: <u>mp. 3.88± to 5.17±</u> <u>Resurfacing</u> <u>✓ B-781-501-477</u> <u>March 87</u>										
86-41	MD 147		Co. 1400	Joppa Rd.		Aspen Hill Rd.	C-13C C-13A	945	569	
Special Instructions: <u>1.96-2.20±</u> <u>Reconstruction</u> <u>March 87</u> <u>✓ B 744-501-477</u>										
86-42	MD 140	Westminster Pike		Ent. to Golf Range		Carroll Co. Line	B11	845	598	
Special Instructions: <u>0.91-12.46±</u> <u>Resurfacing, Reconstruction?</u> <u>✓ Apr. 87 - B 758-501-477</u>										
86-43	MD 45	York Rd		Bridge @ Beaver Dam Run	Co 438	Shawan Rd.	B12	900	601	
Special Instructions: <u>8.41-9.17±</u> <u>Widen + Resurface</u> <u>B 767-501-477</u> <u>March 87</u>										
86-44	MD 850	old sect. of md 26	MD 26	Liberty Rd @ 0.64		Road end	C11	836	569	yes
Special Instructions: <u>Abandoned?</u> <u>Yes</u> <u>if so, Tie in with md. 26</u>										
86-45	I-70		@	Howard Co. Line			D-12-A	958	536	
Special Instructions: <u>mp. 0.00</u> <u>A/T Concrete overlay</u> <u>B 696-501-480</u> <u>March 1987</u>										





Maryland Department of Transportation

State Highway Administration

William K. Hellmann
Secretary

Hal Kassoff
Administrator

April 15, 1987

Paul Becker -


FYE - Md 771D no longer a State road. We have deed and plat if you need.

Ed Davis

MEMORANDUM

TO: Mr. John Neukam, Chief
Bureau of Highway Statistics

FROM: Kurt Oelmann, Chief
Special Acquisition Section

BY: 
Robert B. Deyo
Right-of-Way Agent

RE: Road Transfer
Maryland 771D from Maryland 144 to road end at the Patapsco River in Baltimore County, a distance of 0.16 miles
Item - 72360

Attached is a copy of your memorandum of March 29, 1985 requesting a "quit claim" deed conveying the captioned Maryland Route 771D to Baltimore County.

Subsequent investigation reveals this section was conveyed by deed dated March 6, 1962 to D.C.A. Food Industries, Inc. Field inspection reveals the subject now serves as a parking lot for Wilkins-Rogers, Inc. which purchased the property from D.C.A. in 1965.

Supporting data attached.

With this memorandum, this office is closing our file on this subject.


KO/RBD/ee
Attachments
cc: Mr. Tresselt
Mr. Olsen

RECEIVED

APR 16 1987

**BUREAU OF HIGHWAY
STATISTICS**

My telephone number is 1631





Maryland Department of Transportation

State Highway Administration

William K. Hellmann
Secretary

Hal Kassoff
Administrator

March 29, 1985

MEMORANDUM

TO: Mr. Kurt F. Oelmann, Chief
Special Acquisitions Section

FROM: John T. Neukam, Chief *John T. Neukam*
Bureau of Highway Statistics

SUBJECT: Baltimore County - MD 771D
Quit Claim Deed

Attached is a copy of a letter from District Engineer C. R. Olsen requesting the transfer of certain roads from the State Highway Administration to Baltimore County. In addition, it is also requested that we prepare a "quit claim" deed for MD 771D from MD 144 to the road end @ the Patapsco River, a total distance of 0.16 miles.

By copy of this letter, we are requesting that your office initiate procedures for preparation of the quit claim deed for the subject roadway.

Should you have any questions or a need for additional information, please contact this office.

JTN:GLS:elh
Attachment

cc: Mr. C. R. Olsen

RECEIVED

APR 2 1985

KURT F. OELMANN
STATE HIGHWAY
ADMINISTRATION
GOV. AND PUBLIC UTILITY
ACQUISITION

My telephone number is 659-1369

Teletypewriter for Impaired Hearing or Speech
383-7555 Baltimore Metro — 565-0451 D.C. Metro — 1-800-492-5082 Statewide Toll Free
P.O. Box 717 / 707 North Calvert St., Baltimore, Maryland 21203 · 0717





Maryland Department of Transportation

State Highway Administration

William K. Hellmann
Secretary
Hal Kassoff
Administrator

PLEASE REPLY TO:
OFFICE OF DISTRICT ENGINEER
2323 WEST JOPPA ROAD
BROOKLANDVILLE, MARYLAND 21022

March 7, 1985

TO: Mr. J. Thomas Neukam, Chief
Highway Statistics

FROM: Charles R. Olsen *Charles R. Olsen*
Metropolitan District Engineer

SUBJECT: Road Transfer

Mr. Harry J. Pistel, Director, Baltimore County Department of Public Works, has agreed to accept into the County highway system certain State highways. The highways to be transferred from the State Highway Administration to Baltimore County are as follows:

MD 888A (Old Washington Blvd.) from Sulphur Spring Road to road end north of Sulphur Spring Road 0.06 miles.

MD 888B (Old Washington Blvd.) from road end north of US 1 Alternate to US 1 Alternate Washington Boulevard westbound lane 0.04 miles.

MD 771B (Old Frederick Rd.) from MD 144 to MD 144 0.09 miles.

MD 771C (Old Frederick Rd.) from MD 144 to MD 144 0.15 miles.


Please note that MD 771A (Old Frederick Rd.) was transferred to Baltimore County on June 27, 1983.

~~In addition to the above requested transfer to Baltimore County, it is requested that a "quit claim" deed be issued for MD 771D from MD 144 to the road end at the Patapaco River, a distance of 0.16 miles. This action is requested since MD 771D serves only as a commercial entrance to the existing commercial business at the site.~~

It is requested that you prepare the appropriate road transfer agreements and ~~"quit claim" deed~~ for the above captioned highways.

My telephone number is 321-3461

Teletypewriter for Impaired Hearing or Speech
383-7555 Baltimore Metro — 565-0451 D.C. Metro — 1-800-492-5062 Statewide Toll Free
P.O. Box 717 / 707 North Calvert St., Baltimore, Maryland 21203 - 0717




Mr. J. Thomas Neukam
Page 2
March 7, 1985

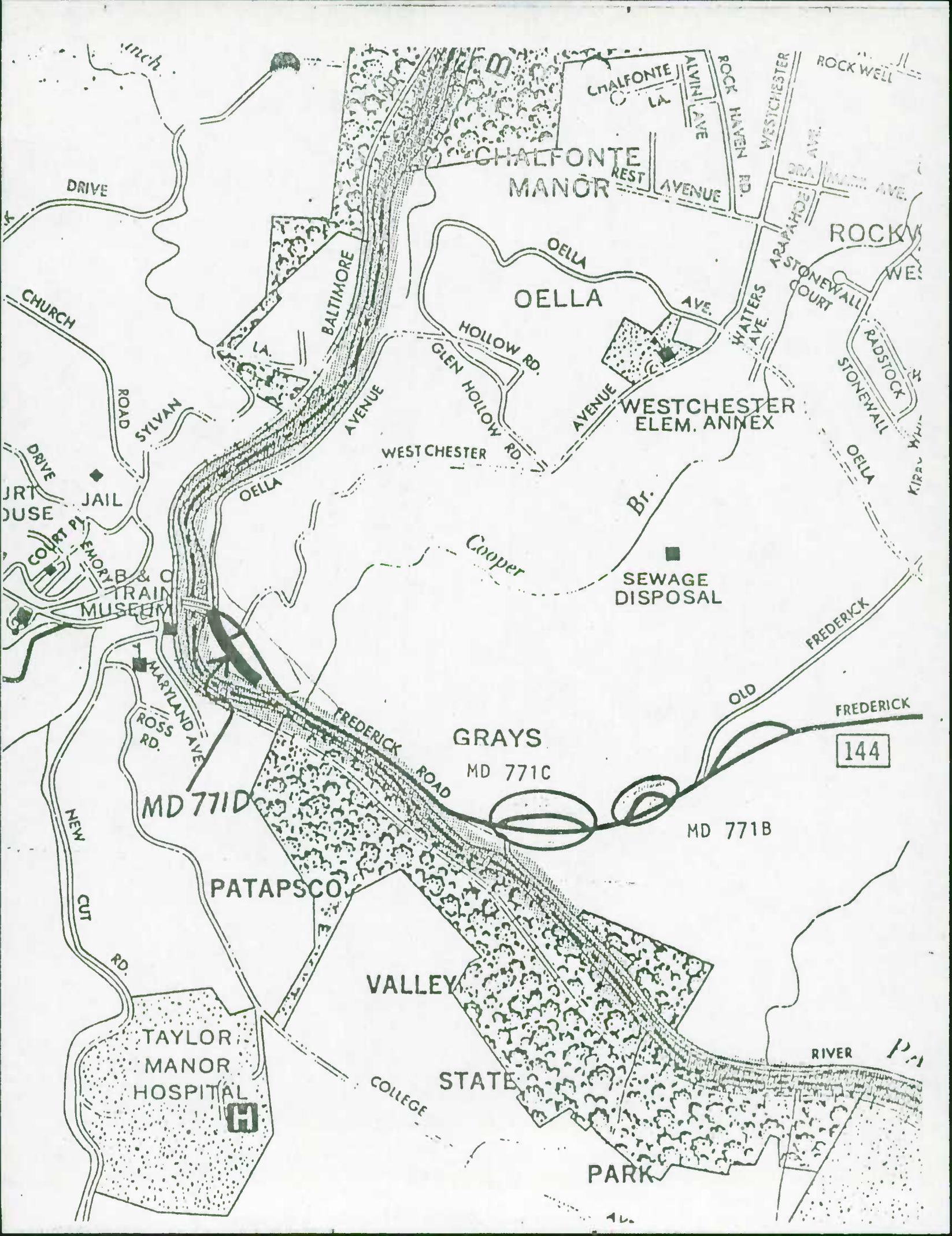
Attached, please find a location map showing the highways. Should you have any questions concerning the matter, you may wish to contact Allen E. Ault at 321-3468.

CRO:AEA:cmh

Attachment

cc: Mr. H. J. Pistel
Mr. H. A. Saunders
Ms. L. E. Brown





CHALFONTE
LA.
ALVIN AVE
ROCK HAVEN RD.
WESTCHESTER
CHALFONTE
REST
AVENUE

ROCK WELL
WESTCHESTER
ARA...
STONEWALL
COURT

CHALFONTE
MANOR

ROCKWELL

OELLA

WESTCHESTER
ELEM. ANNEX

DRIVE

CHURCH
ROAD

SYLVAN
ROAD

BALTIMORE
AVENUE

HOLLOW RD.
GLEN HOLLOW RD.

WESTCHESTER
RD.

WAITERS
AVE.

STONEWALL
RADSTOCK

DRIVE
JAIL
HOUSE

EMORY B & O
TRAIN
MUSEUM

OELLA

Cooper

SEWAGE
DISPOSAL

FREDERICK

MARYLAND AVE
ROSS RD.

FREDERICK
ROAD

GRAYS
MD 771C

OLD
FREDERICK

144

MD 771D

MD 771B

PATAPSCO


VALLEY

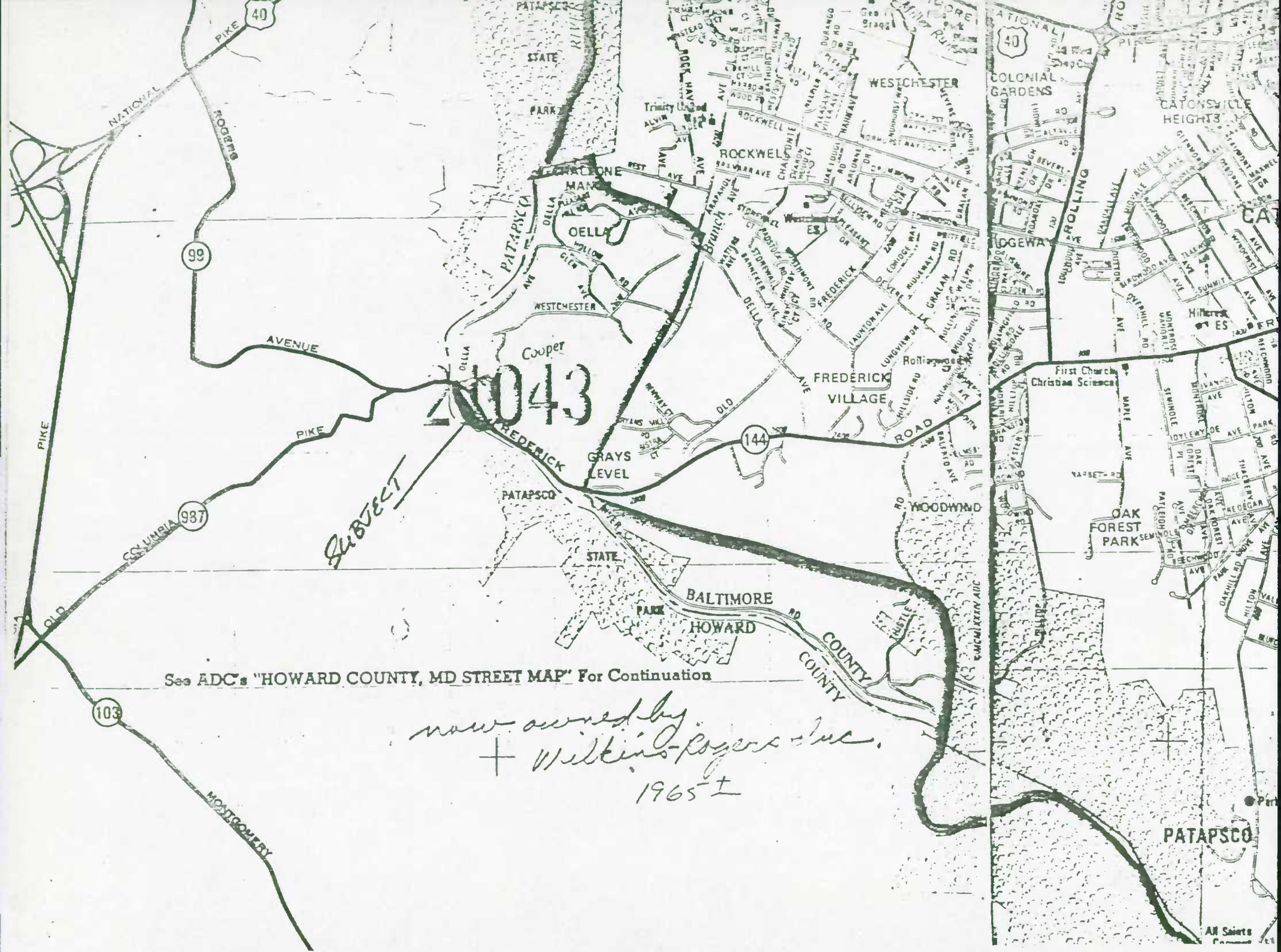
TAYLOR
MANOR
HOSPITAL

COLLEGE
STATE

PARK

RIVER





See ADC's "HOWARD COUNTY, MD STREET MAP" For Continuation

*now owned by
+ Wilkins-Rogers Inc.
1965±*

SUBJECT

21043

Cooper

FREDERICK

GRAYS LEVEL

PATAPSCO

STATE

BALTIMORE


HOWARD

RD

COUNTY

PATAPSCO

All Saints



State imp.


1786/37

County Calvert

REQUEST FOR FIELD INVENTORY

Sheet 1 of 2


(1) Imp. Number	(2) Road Number	(3) Road Name	(4) General Limits of Inventory Required				(5) Map Designation			(6) Previous Inventory Attached?
			From		To		Map Name or Number	Coordinates		
			Rd. Number	Road Name or Terminal Description	Rd. Number	Road Name or Terminal Description		X	Y	
86-1	md 2/4	Solomons Island Rd	md 765				J-13	946	224	No
Special Instructions:			New Rd. - Commerce Ln. ? How can you have a 5 mile difference NOT FOUND							
86-2	md 2/4	Solomons Island Rd.		.24 N of Calvert Beach Rd.			I 13	939	231	No
Special Instructions:			New Rd - Lancaster Dr.							
86-3	md 2/4	Solomons Island Rd.		.40 N of Md 264			I 13	930	244	No
Special Instructions:			New Rd. - into Wood property subdivision could NOT Find							
86-4	md 2	Solomons Island Rd.		.36 S. of Md 506			I 13	925	245	No
Special Instructions:			New Rd. - Mountain Trail							
86-5	md 2/4	Solomons Island Rd.		.15 S. of RT 524			H-12	911	287	No
Special Instructions:			Entrance into Park + Ride Ent. is off of Md. 524 at Solomons Island Rd.							
86-6	md 4	Southern Md. Blvd.	co 1	Lyons Creek Rd	ATT		H-12	896	333	yes
Special Instructions:			Road widening							
86-7	md 262	Lower Marlboro Rd.	co 8	Briscoes Turn Rd			H-12	899	302	No
Special Instructions:			New Rd. - Dant Dr.							
86-8	md 262	Lower Marlboro Rd.	co 8	.54 W. of Briscoes Turn Rd.			H-12	897	302	No
Special Instructions:			New Rd. - Academy Dr.							
86-9	md 262	Lower Marlboro Rd	co 10	.18 E. of Huntington Rd.			H-12	908	302	No
Special Instructions:			New Rd - Marlboro Ct - into Marlboro MEADOWS Subdivision Just Broke Ground. SEND ME 1187							



County CALVERT State imp.

REQUEST FOR FIELD INVENTORY

(1) Imp. Number	(2) Road Number	(3) Road Name	(4) General Limits of Inventory Required				(5) Map Designation		(6) Previous Inventory Attached?	
			From		To		Map Name or Number	Coordinates		
			Rd. Number	Road Name or Termini Description	Rd. Number	Road Name or Termini Description		X		Y
87-86-10	MD 508	Adelina Rd.		.16 S of Md 231		Ground	I-12	908257	No	
Special Instructions: M.P. - 1.20± New Rd - Valley LEE CT. Just Broke. P.M.P. - CHECK IN 1977										
86-11	MD 760	Rousby Hall Rd.		.20 S. of Md 2+4			J-13	961207	NO	
Special Instructions: M.P. - 4.45± New Rd. - into Carol Court Subdivision COULD NOT FIND.										
86-12	MD 2	Relocated Solomons Is. Rd.	MD 4	Solomons Island Rd	Co 67	PARRAN Rd	J-13	954192	Yes	
Special Instructions: 1.41± to 11.99± UNDER CONSTRUCTION RECHECK 1987 FMP C-243-502-570 C-243-503-570 Relocation - Old sections of Md 2 from South to North - Number as Md 2H, I, J etc.										
86-13	MD 2-4	Solomons Island Rd	MD 402	Dares Beach Rd	MD 524	OLDTOWN Rd.	I-13	260917	Yes	
Special Instructions: mp 21.23 TO 26.95± Resurface Road and Shoulders M/S 2123-2747 C381-501-577 33-87										
Special Instructions:										
Special Instructions:										
Special Instructions:										
Special Instructions:										
Special Instructions:										



MARYLAND ROUTE 284

FROM SOUTH OF MD.
GOV. THOMAS JOHNSON

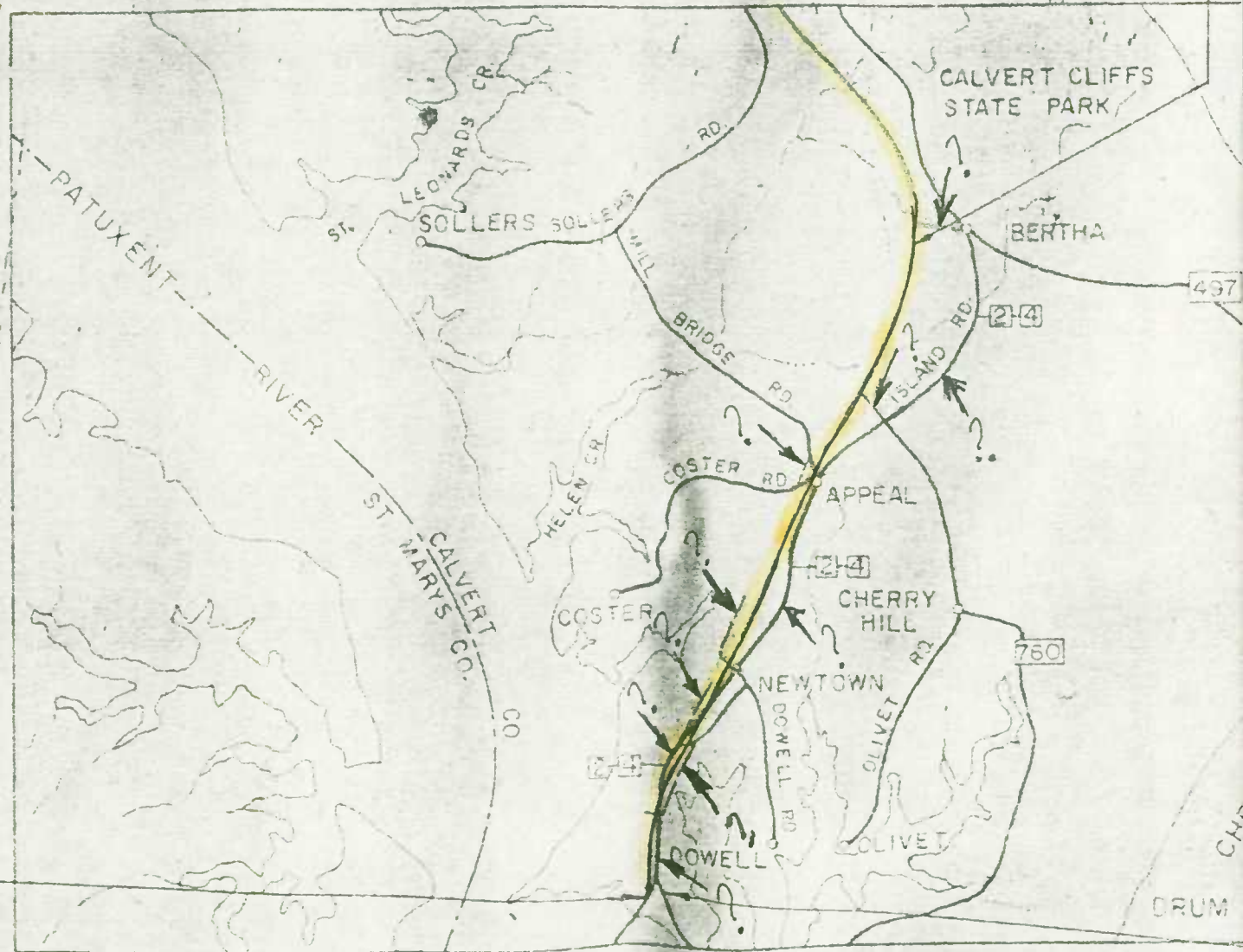
86-12

C-243-503-570


LIMIT OF WORK
CONTRACT NO. C2
STA. 655+00 MD.
F.A.P. NO. F-2

EQUALITY STATION.
STA 366+61.97=
STA. 867+91.01, CONSTRUCTION

LIMIT OF WORK UNDER
CONTRACT NO. C243-503-570
STA. 357+25 MD. RTE. 4
F.A.P. NO. F-259-1 (16)



3 MILES



FROM 0.6 MILE SOUTH OF PARRAN ROAD SOUTH OF MARYLAND ROUTE 497

86-12 cont.

C-243-502-570

WORK UNDER
NO. C243-502-570
50 MD. RTE. 284
C-F-259-1 (12)

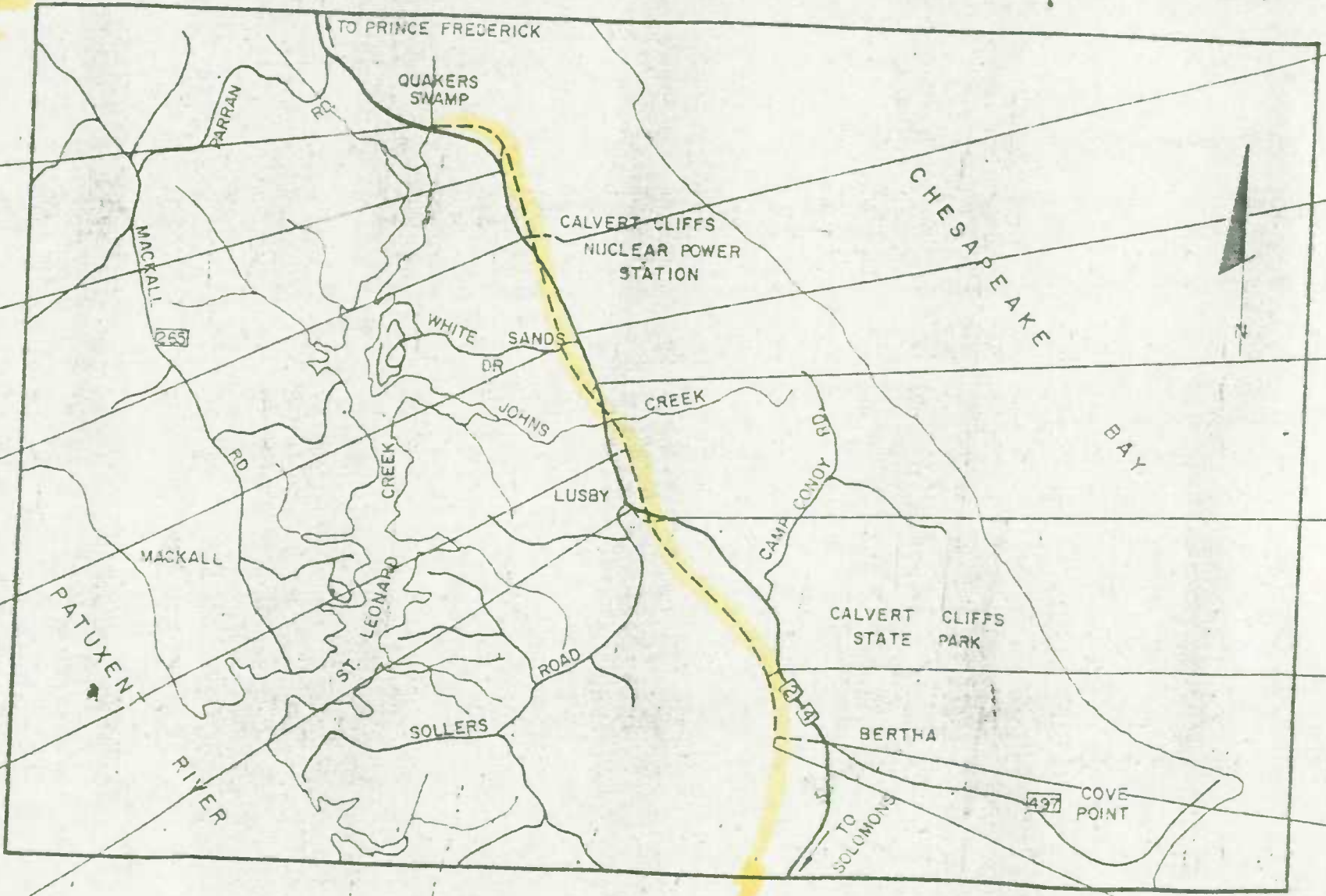
WORK UNDER
NO. C243-502-570
EXISTING
B 4
- F-259-1 (12)

WORK UNDER
NO. C243-502-570
EXISTING
B 4
- F-259-1 (12)


WORK UNDER
NO. C243-502-570
"WHITE"
(RIGHT)
- F-259-1 (12)


WORK UNDER
NO. C243-502-570
EXISTING
B 4
- F-259-1 (12)


WORK UNDER
NO. C243-502-570
EXISTING
B 4
- F-259-1 (12)




LOCATION MAP











Maryland Department of Transportation

State Highway Administration

*Heim - for Becker following
1786 FY*

William K. Hellmann
Secretary

Hal Kassoff
Administrator

May 20, 1986

RECEIVED

MAY 21 1986

**BUREAU OF HIGHWAY
STATISTICS**

M E M O R A N D U M

TO: Mr. Thomas J. Neukam, Chief
Bureau of Highway Statistics

FROM: Charles Lee, Chief *CL*
Bureau of Engineering Access Permits

BY: Frank Coxon

SUBJECT: Calvert County
Road Name Change
Solomons Area

Attached for your use is a copy of a letter from Mr. Frank A. Jaklitsch, Secretary of the Calvert County Planning Commission, which lists a road name change.

If you have any questions, please advise.

CL-FC:es

cc: Mr. P. Becker

attachment

My telephone number is x1350



Mr. Neukan



CALVERT COUNTY PLANNING COMMISSION

86-52
CO
86-52

Prince Frederick, Maryland 20678
(301) 535-1600 (301) 855-1243 (DC)

RECEIVED
MAY 09 1986
BUR. OF ENGR.
ACCESS PERMITS

Chairperson
Nancy W. Zinn

May 7, 1986

Board of Commissioners
William T. Bower
John M. Gott, Sr.
Garner T. "Pete" Grover
Mary D. Harrison
George J. Weems, M.D.

MEMO FOR: See Distribution Below

SUBJECT: Change or Assignment of Road Name, Calvert County

Under the provisions of paragraph 5.24 of the County Subdivision Regulations and/or the provisions of paragraph 5.20 of the County Ordinance for the Naming and Renaming of Streets and the Assignment of Address Numbers, the following change or assignment of street name(s) was approved by the Planning Commission on April 16, 1986:

<u>New Name</u>	<u>Old Name</u>	<u>Election District</u>	<u>Subdivision</u>
Monticello Lane	N/A (new state service road)	1	Victor Garner Property

A plat or tax map extract (Map 44) showing the affected road(s) is attached for your information.


It is requested that maps, records and reports of your office pertaining to the reference road(s) show the new name(s) as approved.

Sincerely,

Frank A. Jaklitsch, Secretary
Planning Commission

rec

- Dist: Post Office
- State Assessor
- Board of Education
- Control Center
- Election Board
- County Engineer
- SHA - Mr. Coxon ✓
- Mr. Meehan
- Mr. Davison
- C&P Telephone Co.
- SMECO/BG&E
- Public Facilities & Services





COSTE

VICTOR A. GARNER
JLD 138/142
29 14A
P. 488

NEWTONA

DOWELL


FRANCIS KOENIG
ABE 887/88
29 30A
P. 501

U.S. NAVY MINE TESTING
STATION

BACK CREE

MONDALE

RECEIVED
MAY 03 1944
BUR. OF LAND
ACCESS PERMITS



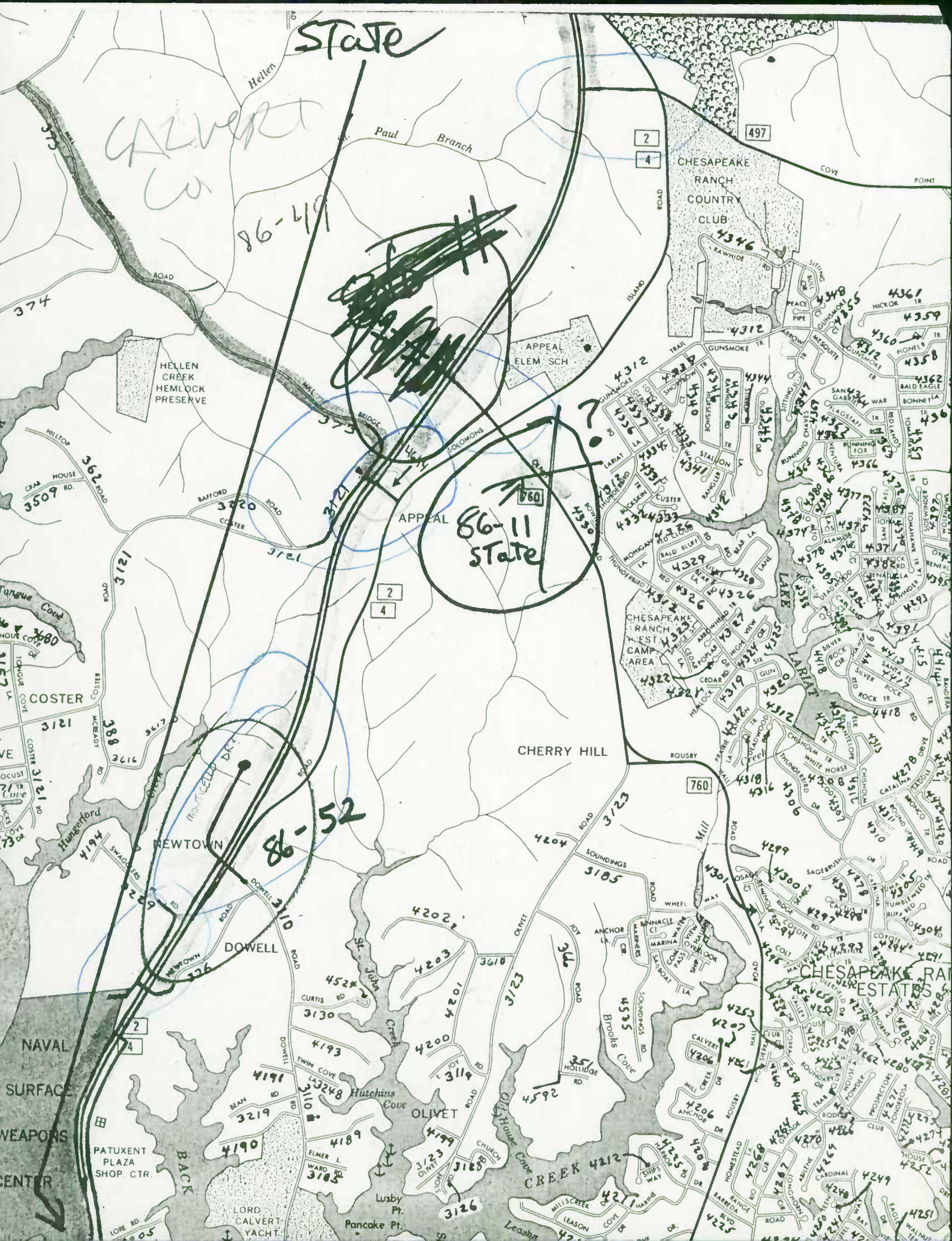
State

Calvert Co

86-419

86-11 State

86-52



Hellen

Paul Branch

2
4

497

CHESAPEAKE RANCH COUNTRY CLUB

HELLEN CREEK HEMLOCK PRESERVE

APPEAL ELEM SCH

APPEAL

CHERRY HILL

760

NEWTOWN

DOWELL

NAVAL

SURFACE

WEAPONS

CENTER

PATUXENT PLAZA SHOP CTR

LORD CALVERT YACHT

Lusby Pt. Pancake Pt.

CHESAPEAKE RANCH WEST CAMP AREA

CHESAPEAKE RANCH ESTATES

CREEK

Boops Cove

CALVERT

ANCHOR


LEASON

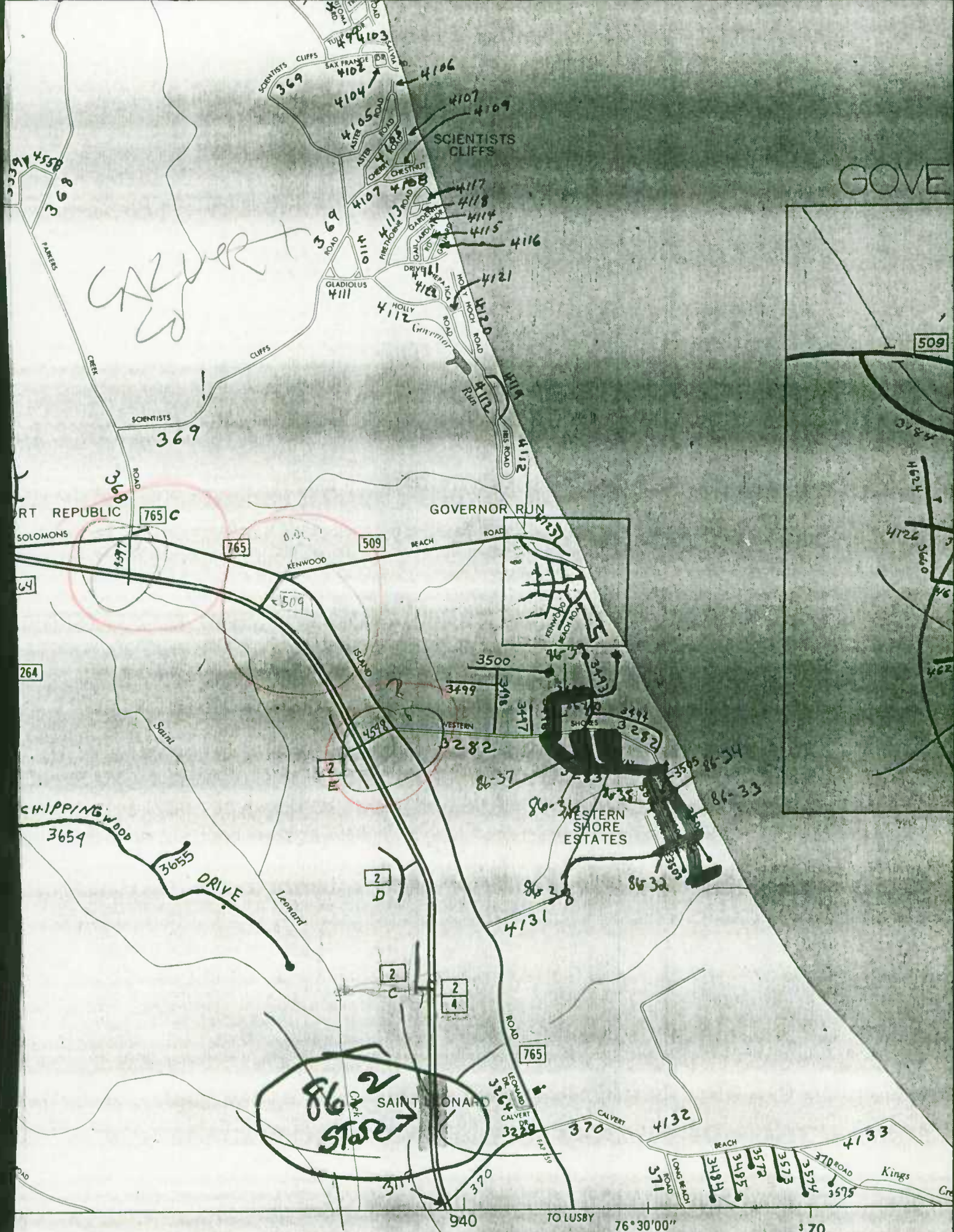
ROUSBY

ANCHOR

LEASON

WALNUT





Handwritten note: CALVERT

Handwritten note: 86-2 STORE

GOVE

509

4184

4124

4126

4124

4126

4126

4126

4126

4126

4126

4126

4126

4126

4126

4126

4126

4126

4126

4126

4126

4126

4126

3339
4558
368

SCIENTISTS CLIFFS
494103
SAX FRANGE
4102

4104
4105
4106
4107
4109

SCIENTISTS CLIFFS

4107
4108
4109
4110
4111
4112
4113
4114
4115
4116

GLADIOLUS
4111

4117
4118
4119
4120
4121

SCIENTISTS
369

3688

PORT REPUBLIC
SOLOMONS

765 C

765

509

GOVERNOR RUN

BEACH



3500

3499

3498

3497

3282

3282

3282

3282

3282

3282

3282

3282

3282

3282

2 E

2 D

2 C

2 4

765

CHIPPINGWOOD DRIVE
3659
3655

WESTERN SHORE ESTATES

4131

86-2 STORE
SAINT MONARD

3664
3282

CALVERT

4132

3484
3485
3486

3572
3573
3574

3575
3576
3577

4133

Kings

76° 30' 00"

370

MADVI AND

762

County CAROLINE

REQUEST FOR FIELD INVENTORY

Sheet 1 of 1

(1) Imp. Number	(2) Road Number	(3) Road Name	(4) General Limits of Inventory Required				(5) Map Designation		(6) Previous Inventory Attached ?	
			From		To		Map Name or Number	Coordinates		
			Rd. Number	Road Name or Termini Description	Rd. Number	Road Name or Termini Description		X		Y
86-1	md 776		@	Park Ave						
Special Instructions: m.p. 061 EXTENSION OF Park AVE. (MD 130) RISKLEY										
86-2	md 404		co 59	Holly Rd	md 313				Compl 9/16/85	
Special Instructions: m.p. 443-12.41 ± Construction for relocated 404 Co-321-504-270										
86-3	md 312		md 404		md 480					
Special Instructions: m.p. 200-231 Resurface Co-513-501-277										
86-4	md 404								71% Compl.	
Special Instructions: Under Const. DENTON Bypass New inventory + Tie Co-321-505-270										
86-5	MD 16		MD 331			American Corners Rd				
Special Instructions: 1.10-9.40 ± Resurfacing Co-515-501-277										
<p>md 404 Dualized just E. of Holly Rd → There has been a minor relocation near m.p. 5.36 due to geometrics; the fact that md 404 will have a new number & require a new inv. at that time upon completion of const to md 404 ul. This has been omitted</p> <p>Co 407 now comes off of old section of md 404. To my knowledge no # has been assigned and therefore not inventoried</p>										
Special Instructions										

[Faint, illegible handwriting in red ink]

[Faint, illegible handwriting in yellow ink]

[Faint, illegible handwriting in black ink]

County Carroll

REQUEST FOR FIELD INVENTORY

Sheet 1 of 2

(1) Imp. Number	(2) Road Number	(3) Road Name	(4) General Limits of Inventory Required				(5) Map Designation			(6) Previous Inventory Attached?
			From		To		Map Name or Number	Coordinates		
			Rd. Number	Road Name or Termini Description	Rd. Number	Road Name or Termini Description		X	Y	
86-1	md 26	Liberty Rd.		.05 NW of Bonnie Brae Rd.			C-11	817	569	
<p>MP 10.82± Special Instructions: NEW Entrance into - Franks PINE - subdivision</p>										
86-2	md 27	Ridge Rd		.48 S. of Braddock Rd			C-10	773	558	Ground just Broke
<p>MP 8.22± Special Instructions: New Rd - Gilbert Rd - into Braddock Estates. Proposed Not even Built yet.</p>										
86-3	md 27	Ridge Rd	CO 289	Stone Chapel Rd.		A/T	B-11	791	616	
<p>MP - 14.52 Special Instructions: Reconstruction of Intersection</p>										
86-4	md 91	Emory Rd.		.14 SW of Altondale Rd.			B-11	836	614	
<p>MP-5.75± Special Instructions: OP 1046 New Rd. - South Glenn Dr.</p>										
86-5	md 140		CO 399	Cranberry Rd.			B-11	804	634	
<p>MP-8.73 Special Instructions: Entrance To Exxon Station - modification to roadway</p>										
86-6	md 140		md 27	Manchester Rd			B-11	803	637	
<p>md 9.36± Special Instructions: MU 0070 New Rd - CENTER ST. EXT. - Entrance into Cranberry Shopping Center.</p>										
86-7	md 140		CO 368	Englar Rd			B-11	802	638	
<p>MP-9.62± Special Instructions: OP 1063 Reconstruction of intersection</p>										
86-8	CO 314	Englar Rd								
<p>Special Instructions: Extension of Rd. + New Rd. Woodburn Rd See 86-ex # 1</p>										
86-9	md 140			34 W of Md 31			B-11	797	640	
<p>MP-10.22 Special Instructions: Entrance To W.M.C. Conference Center</p>										

Requested by Lila Horgan Date 10-27-86
Kevin Powers

[Faint, illegible handwriting]

[Faint, illegible handwriting]

[Faint, illegible handwriting]

[Faint, illegible handwriting]

[Faint, illegible handwriting]

[Faint, illegible handwriting]



[Faint, illegible handwriting]

STATE HIGHWAY ADMINISTRATION OF MARYLAND

County Carroll

REQUEST FOR FIELD INVENTORY

(1) Imp. Number	(2) Road Number	(3) Road Name	(4) General Limits of Inventory Required				(5) Map Designation			(6) Previous Inventory Attached?
			From		To		Map Name or Number	Coordinates		
			Rd. Number	Road Name or Termini Description	Rd. Number	Road Name or Termini Description		X	Y	
✓ 86-10	md 933	Black Rock Ridge Rd	co 430	Breckleysville Rd			B-11	846	645	
MP-0.00 Entrances into Hampstead Village Center										
Special Instructions:										
✓ 86-11	md 31		md 75		md 140		B-10	770	623	
MP-331-10.12± Resurface - safety improvements CL-688-501-777-2/2/87										
Special Instructions:										
✓ 86-12	md 32		co 704	Bennett Rd.	co 641	Irving-Ruby Rd.	C-11	816	575	
MP-423-465 Widening + resurfacing CL-687-501-776-1-21-87										
Special Instructions:										
✓ 86-13	md 194			Taneytown		Rn. Line	A-10	751	656	
MP-662-1146± Resurfacing CL-693-501-777 2-4-87										
Special Instructions:										
✓ 86-14	MD 32		MD 31		MD 140		B-11	798	638	
18.81-19.24± Resurface or Relocated pending Transfer to MUN. as per R. Hens										
Special Instructions:										
✓ 86-15	MD 352	New Windsor Rd		CORD LIMITS / WESTMINSTER (MP153)	MD 190	FITZHUGH AVE	B-11	797	635	
AIT RESURFACING W/ SHOULDERS (MUN IMP 86-15) - Check Rd Name - Doyle Ave.?										
Special Instructions:										
✓ 86-16	MD 407		MD 31	New Windsor Rd	MD 27	Ridge Rd.	B-10 B-11	769	614	
0.00-3.81 Resurfacing CL 700-501-777-2/2/87										
Special Instructions:										
Special Instructions:										
Special Instructions:										

STATE HIGHWAY ADMINISTRATION OF MARYLAND

County Carroll

REQUEST FOR FIELD INVENTORY

Sheet 1 of 1

(1) Imp. Number	(2) Road Number	(3) Road Name	(4) General Limits of Inventory Required				(5) Map Designation			(6) Previous Inventory Attached ?
			From		To		Map Name or Number	Coordinates		
			Rd. Number	Road Name or Terminal Description	Rd. Number	Road Name or Terminal Description		X	Y	
86-ex #1	CO 368	ENGLAR RD.					B-11		yes	

Special Instructions Extension of Englar Rd. (O.P.) and New Road - Woodward Rd. (O.P.)

Special Instructions

Special Instructions

Special Instructions

Special Instructions:


Special Instructions:

Special Instructions:

Special Instructions:

Special Instructions

Requested by K. Powers Date 1-5-87



County CECIL State Imp.

REQUEST FOR FIELD INVENTORY

Sheet 1 of 1

(1) Imp. Number	(2) Road Number	(3) Road Name	(4) General Limits of Inventory Required				(5) Map Designation			(6) Previous Inventory Attached?
			From		To		Map Name or Number	Coordinates		
			Rd. Number	Road Name or Terminal Description	Rd. Number	Road Name or Terminal Description		X	Y	
86-1	US 40			over Big North East Crk			A-15	1099	649	yes
Special Instructions:		MP-890 Replace bridge deck				CE-669-501-280-34-87				
86-2	MD 213			over Sassafras River			C-15	1117	560	yes
Special Instructions:		MP-000 Replace structure				CE-555-501-270-3-3-87				
86-3	MD 282		CO 591	Old Crystal Beach Rd	CO 321	Church St.	C-15	1104	581	yes
Special Instructions:		MP 2.93 - 12.05 ± 11 0.00 Resurfacing				CE-675-501-277-3-3-87				
86-4	US 1			MD 273		PA Line	A-14 A-15	1054	679	yes
Special Instructions:		MP-533-239 Resurfacing				CE-676-501-277-3-5-87				
Special Instructions:										
Special Instructions:										
Special Instructions:										
Special Instructions:										
Special Instructions:										

17
18
19
20

21

22

23

24

25

County Charles State imp.

REQUEST FOR FIELD INVENTORY

Sheet 1 of 7

(1) Imp. Number	(2) Road Number	(3) Road Name	(4) General Limits of Inventory Required				(5) Map Designation			(6) Previous Inventory Attached?
			From		To		Map Name or Number	Coordinates		
			Rd. Number	Road Name or Termini Description	Rd. Number	Road Name or Termini Description		X	Y	
86-1	md 227			.05 W. of Chapman's Landing Rd.						
Special Instructions:		MP-477± Entrance to Bryans Rd. Volunteer Fire Dept.								
86-2	md 227		Co 46	Metropolitan Church Rd.			H-11	778	285	Yes
Special Instructions:		MP-530± Reconstruction of intersection still under CONST.								
86-3	md 228		Co 51	.17 E. of Belle Hill Rd			H-11	801	298	No
Special Instructions:		MP-534± New Rd - Wellington Woods Dr - into Wellington Woods Subdivision								
86-4	md 228		Co 51	1.8 S. of Belle Hill Rd			H-11	797	295	NO
Special Instructions:		MP-534± New Rd. into Berry Hills Subdivision								
86-5	md 228		Co 25-1	.16 E. of Stavors Rd						
Special Instructions:		MP-932± Entrance into Daniel of St. Thomas Jennifer Elementary School								
86-6	md 425			1.8 S. of Md. 484			I-10	758	251	NO
Special Instructions:		MP-846 New Rd. - Entrance into Montaine Subdivision could not find between 7:11 to 9:17								
86-7	U.S. 301			.68 N. of Md 427			9	804	233	NO
Special Instructions:		MP 10.00± New Rd. - Balsam Run prop. just broke ground.								
86-8	U.S. 301			.15 N. of Theodore Green Blvd.						
Special Instructions:		MP-1000± New Rd - Middleport Lane. } I can't locate either of these on the inventory. If you happen to pick either of these up, fine. KJP								
86-9	md 210			Lead end			9	751	279	Yes
Special Instructions:		0.00 - 2490 REINVENTORY ENTIRE road per Karl Hess - Additional Lanes								

10

11

12

13

14

15

16

17

18

19

20

DATE

1912

County Charles

REQUEST FOR FIELD INVENTORY

Sheet 2 of 2


(1) Imp. Number	(2) Road Number	(3) Road Name	(4) General Limits of Inventory Required				(5) Map Designation			(6) Previous Inventory Attached?
			From		To		Map Name or Number	Coordinates		
			Rd. Number	Road Name or Termini Description	Rd. Number	Road Name or Termini Description		X	Y	
86-10	US 301			VA. State Line	Co 194	Topes Creek Rd	9	800	193	Yes
Special Instructions:		Resurfacing				3-23-87 CH-544-501-577				
86-11	MD 5		MD 232		MD 382		9	845	262	Yes
Special Instructions:		Resurfacing				Major Relocation under initial phase of construction from 33.35 to 35.33 (just grading and break ground) CH 551 501-577 3-24-87				
86-12	MD 6		MD 232	need to adjust mile points after constr. is complete		St. Mary's Co. Line	9	837	236	Yes
Special Instructions:		Resurfacing				CH 299-501-577				
86-13	US 301		Co 117	Mitchell Rd.			9	806	267	Yes
Special Instructions:		New Traffic Signal				*HPMS* CH-558-509-585 3-23-87				
Special Instructions:						Variable 1 min ^{green} 1 min then 30 seconds Traffic				
Special Instructions:						Red Red 15 seconds 1:30 Afternoon				
Special Instructions:						Yellow 5 seconds 3/23/87				
Special Instructions:										
Special Instructions:										
Special Instructions:										
Special Instructions:										



County Dorchester State Imp.

REQUEST FOR FIELD INVENTORY

(1) Imp. Number	(2) Road Number	(3) Road Name	(4) General Limits of Inventory Required				(5) Map Designation			(6) Previous Inventory Attached?
			From		To		Map Name or Number	Coordinates		
			Rd. Number	Road Name or Termini Description	Rd. Number	Road Name or Termini Description		X	Y	
86-1	<u>US 50</u>	<u>Westbound</u>		<u>Dual - Vienna</u>		<u>Big M. II Pond Bridge</u>	<u>10</u>	<u>1120</u>	<u>250</u>	<u>yes</u>
<u>MP-13.18-1521</u>		<u>RESURFACING</u>				<u>D-511-501-177</u>				
86-2	<u>MD 313</u>		<u>@</u>	<u>Bridge # 22012 over Nanticoke River @ Sharptown</u>			<u>10</u>	<u>1165</u>	<u>261</u>	<u>yes</u>
<u>0.00 ±</u>		<u>Bridge Replacement</u>				<u>BRIDGE & Subroad Under Const</u>			<u>AW-621-501-171</u>	
86-3	<u>MD 750</u>		<u>US 50</u>		<u>US 50</u>	<u>MT. Holly Inset</u>	<u>1075</u>	<u>263</u>	<u>yes</u>	
<u>0.06-0.87</u>		<u>Resurfacing</u>				<u>D-514-501-177</u>				
Special Instructions:										
Special Instructions:										
Special Instructions:										
Special Instructions:										
Special Instructions:										
Special Instructions:										
Special Instructions:										



County FREDERICK State Imp.

REQUEST FOR FIELD INVENTORY

(1) Imp. Number	(2) Road Number	(3) Road Name	(4) General Limits of Inventory Required				(5) Map Designation			(6) Previous Inventory Attached ?
			From		To		Map Name or Number	Coordinates		
			Rd. Number	Road Name or Termini Description	Rd. Number	Road Name or Termini Description		X	Y	
86-1	MD 105		MD 60	05 E. of MAIN ST.			B-9	640	610	yes
Special Instructions			ENTRANCE TO MYERSVILLE P.O. E@ 1906 IS TO SHIP. CTR. BEHIND P.O.							
86-2	US 86		CO 142	23 E. of Hawbottom Rd.			B-9	655	597	NO
Special Instructions			O.P. NEW Rd. - Pacific Dr. still under construction							
86-3	US 40	West Patrick ST.	OP 353	Hillcrest Dr.			C-9	675	576	yes
Special Instructions			TURN LANES - ENTRANCE INTO WESTRIDGE SHOPPING CENTER							
86-4	MD 100		MD 355		CO 368	ISAMSVILLE Rd.	C-9	681	571	yes
Special Instructions			RELOCATION - ALSO (MD 144 FA) CO 580, CO 381 ETC * See Attached Sheets				F 605-501-772			
86-5	MD 85	Buckeystown Pike		10± S. of CONESTOGA TRAIL			C-9	680	557	yes
Special Instructions			ROAD WIDENING - MCKINNEY INDUSTRIAL PARK							
86-6	MD 180	Ballenger Creek Pike		1.46± N. of Elmer Orr Rd.			C-9	665	566	yes
Special Instructions			ENTRANCE INTO BALLENGER CREEK DISTRICT PARK							
86-7	MD 355	N MARKET ST.		.44± W. of MD 26			C-9	688	586	NO
Special Instructions			O.P. NEW Rd. - WORMAN'S MILL CT. Under Const.							
86-8	US 15		CO 1235	Angletown Rd Auburn Rd		OWENS Creek Bridge Dr #10004	B-9	679	624	yes
Special Instructions			RESURFACING F-131-501-777							
86-9	US 100		CO 574	Washington County Line		Coblentz Rd	B-8 C-9	625	601	yes
Special Instructions			RESURFACING F-123-501-777				4.22.87			

[Faint, illegible text, possibly bleed-through from the reverse side of the page]



SP 1.3-26
12-15-72

STATE HIGHWAY ADMINISTRATION OF MARYLAND

County Frederick State Imp

REQUEST FOR FIELD INVENTORY

Sheet 2 of 2

(1) Imp. Number	(2) Road Number	(3) Road Name	(4) General Limits of Inventory Required				(5) Map Designation			(6) Previous Inventory Attached?
			From		To		Map Name or Number	Coordinates		
			Rd. Number	Road Name or Terminal Description	Rd. Number	Road Name or Terminal Description		X	Y	
86-10	MD-194		MD-550		Carroll Co. Line		B-10	710	619	yes
mp. 6.42-12.32		Resurfacing				F-134-501-777			4-16-87	
86-11	MD-310	US 200		MD-17	Wash. Co Line		C-8	608	546	yes
mp. 0.00-2.10		Resurfacing				F-149-501-777			4-87	
86-12	MD-355		MD-80		Francis Scott Key Mall		D-9	700	549	yes
mp. 3.51-3.85		Resurfacing - Shlds.				F-138-501-777			4-14-87	
86-13	MD-550		MD-194		Monocacy River Bridge		B-10	710	620	yes
mp. 5.49-5.817		Resurfacing - Shlds				F-148-501-777			4-16-87	
86-14	MD-408		MD-180		Brunswick Corp. Lines		C-8	612	547	yes
mp. 0.00-1.47		Resurfacing				F-154-501-777			4-87	
86-15	US 15		@		Bridge # 10001 over Flat Run		A-10	710	682	yes
mp. 1.60±		Replace bridge with box Culvert (no change see BR-10001-4A)				F-143-501-776			4-13-87	
86-16	US 10		US 40 ALT	OP 14	Hoke Place		C-9	670	579	
mp. 11.70-12.84±		Widen and Resurface				F-151-501-776			4-22-87	
86-17	MD-40				Bridge # 10064 over Cat Tail Cr.		A-10	730	686	
0.72±		Bridge Reconstruction (still under const. Only one lane during const.)				F-142-501-780				
Special Instructions										

Requested by Bill Wenzinger Date 10-31-86




County FREDERICK

State Imp.

REQUEST FOR FIELD INVENTORY

(1) Imp. Number	(2) Road Number	(3) Road Name	(4) General Limits of Inventory Required				(5) Map Designation			(6) Previous Inventory Attached?
			From		To		Map Name or Number	Coordinates		
			Rd. Number	Road Name or Terminal Description	Rd. Number	Road Name or Terminal Description		X	Y	
<u>86-EX #1</u>	US 15	<u>Catoctin Mt. Hwy</u>	<u>MD 550</u>		<u>Co 585</u>	<u>Faddy Creek Rd.</u>	<u>A-9</u>	<u>687</u>	<u>657</u>	<u>Yes</u>
<p>Special Instructions: <u>29.35-29.99 =</u> <u>12-IN MD 806-A Just North of MD 550 @ INTERCHANGE</u> <u>Does not connect US 15</u> <u>See new Inventory of MD 806 R</u></p>										
<u>86-EX #2</u>	US 15	<u>Emmitsburg Rd</u>	<u>MD 550</u>		<u>US 15</u>		<u>A-9</u>	<u>684</u>	<u>657</u>	<u>Yes</u>
<p>Special Instructions: <u>Recheck Alignment and Alignment (WHAT HAPPENED ALBERT STAUD RD.)</u> <u>See next page</u></p>										
<u>86-EX #3</u>	<u>US 15</u>	<u>Catoctin Mt. Hwy</u>	<u>Co 1235</u>	<u>Auburn Rd</u>	<u>Co 156</u>	<u>Putman Rd</u>	<u>B-9</u>	<u>679</u>	<u>624</u>	<u>Yes</u>
<p>Special Instructions: <u>mp. 22.66</u> <u>A/T</u> <u>Check Tie Co 1235 + Co 156 with US 15</u></p>										
Special Instructions:										
Special Instructions:										
Special Instructions:										
Special Instructions:										
Special Instructions:										
Special Instructions:										



County Garrett State Imp.

REQUEST FOR FIELD INVENTORY

(1) Imp. Number	(2) Road Number	(3) Road Name	(4) General Limits of Inventory Required				(5) Map Designation			(6) Previous Inventory Attached ?
			From		To		Map Name or Number	Coordinates		
			Rd. Number	Road Name or Termini Description	Rd. Number	Road Name or Termini Description		X	Y	
86-1	md 42		md. 828			Humberson Rd	12	118	676	yes
Special Instructions:		MP - 9.24 - 11.32± Resurfacing				4-1-87 G - 496 - 501 - 677			See Friendsville Insert	
86-2	md 135			.15 W. of md 826A		.15 E. of Md. 826A	12	122	580	yes
Special Instructions:		MP - 0.20 - 0.50 Resurfacing				4-1-87 G - 506 - 501 - 677			See OAKLAND Insert	
86-3	md 946		US 40 AM	Br #11026			12	245	680	yes
Special Instructions:		MP - 0.15 RD shifted + Bridge Replacement				4-17-87 G - 483 - 501 - 680				
86-4	md 42			0.26 N of Humberson Rd.		Pa. Line.	12	110	681	yes
Special Instructions:		MP - 11.32 - 15.01± Resurfacing + improvements				4-17-87 G - 503 - 501 - 677				
86-5	US 219		@	Bridge over Deep Creek Lake - # 11021		still under constr. Not open to Traffic	12	139	627	yes
Special Instructions:		m.p. - 22.06 Bridge Replacement				using old Bridge. 6-482-501-670				
86-6	US 219			Bridge over Little Youghiogheny River		N. Corp Limits - OAKLAND	12	121	576	yes
Special Instructions:		m.p. 10.32± - 12.35± Resurfacing - See OAKLAND Insert				4-1-87 G - 502 - 501 - 677				
86-7	MD 825C		MD 135			At End	12	171	594	yes
Special Instructions:		CHECK + / W DIRT ROAD				APPEARS Appears to be being used as a Garrett Co. Dump for Trash.				
Special Instructions:										
Special Instructions:										

1872

1873

1874

1875

1876

1877

1878

Jan

Feb

Mar

Apr

May

Jun

1879

1880

1881

1882

1883

1884

1885

1886

1887

1888

1889

1890

1891

1892

1893

1894

1895

1896

1897

1898

1899

1900

1901

1902

1903

1904

1905

1906

1907

1908

1909

1910

1911

1912

1913

1914

1915

1916

1917

1918

1919

1920

1921

1922

1923

1924

1925

1926

1927

1928

1929

1930

1931

1932

1933

1934

County Harford State Imp.

REQUEST FOR FIELD INVENTORY

(1) Imp. Number	(2) Road Number	(3) Road Name	(4) General Limits of Inventory Required				(5) Map Designation			(6) Previous Inventory Attached?
			From		To		Map Name or Number	Coordinates		
			Rd. Number	Road Name or Termini Description	Rd. Number	Road Name or Termini Description		X	Y	
✓ 86-1	US 1 Bus		md 24	Bond ST.			B-13	983	619	yes
Special Instructions: <u>W.P.-2.58 Reconstruction of Intersection (Dual from MP 2.18-2.58)</u>										
✓ 86-2	md 7	Old Phila. Rd.		.22 E. of Md 24			C-14	998	588	NO
Special Instructions: <u>MP-4.51± New Rds - GOVERNOR Ct. + Continental Dr. - William Paea Ind. Pk.</u>										
✓ 86-3	md 24	MAIN ST.	Md. 0625	OFFICE ST.			B-13	984	621	yes
Special Instructions: <u>MP-9.74 Reconstruction of Intersection - Check To See if Road is Required To be Public</u>										
X 86-4	md 24		Co. 241	.15 N. of McPhail Rd			B-13	985	617	NO
Special Instructions: <u>MP-8.93± New Rd. - Entrance Kenmore Sq. Townhouses Tolchester L2</u>										
X 86-5	md 24	Emmorton Rd.	Co. 480	Porter Dr.			B-14	994	597	NO
Special Instructions: <u>MP-4.57± AIT New Rd - Box Hill Parkway - into Box Hill South Subdivision Nothing there yet</u>										
X 86-6	md 24	Rocks Rd.	Co. 120	Cherry Hill Rd			A-13	969	655	yes
Special Instructions: <u>MP-17.32 AIT RELOCATION OF CHERRY HILL Rd.</u>										
86-7	md 24	Rock Springs Rd		.16 N of Md 23			B-13	972	636	NO
Special Instructions: <u>MP-13.42± AIT NEW Rd - Newport Dr. still proposed</u>										
X 86-8	md 152	Magnolia Rd	@	US-40 Pulaski Hwy.			C-14	987	582	yes
Special Instructions: <u>MP-238I AIT RT. turn LANE + island AT EXXON STATION</u>										
86-9	md 462	Paradise Rd.		.07 N. of Carsins Run			B-14	1053	619	NO
Special Instructions: <u>MP-131± New Rd - Gronin Dr. MP 1.38 Proposed - Graded & putting curbs in now.</u>										

100

100

100

100

100

100

100

100

100

100

100

[Faint, illegible handwriting throughout the page]

County Harford State Imp.

REQUEST FOR FIELD INVENTORY

Sheet 2 of 23

(1) Imp. Number	(2) Road Number	(3) Road Name	(4) General Limits of Inventory Required				(5) Map Designation			(6) Previous Inventory Attached?
			From		To		Map Name or Number	Coordinates		
			Rd. Number	Road Name or Terminal Description	Rd. Number	Road Name or Terminal Description		X	Y	
86-10	MD 543	Fountain GREEN Rd	@	Redfield Rd.			B-14	997	622	NO
Special Instructions: MP-5.03 (PROP) NEW Rd - Redfield Rd. WEST.										
86-11	MD 543	Fountain GREEN Rd	@	2 1/2 S of Redfield Rd						
Special Instructions: NEW Rd - Foxborough Dr.										
86-12	MD 543	Fountain GREEN Rd.		.25 S. of Southampton Rd.			B-14	990	627	NO
Special Instructions: MP-6.89I NEW Rd. - CRESCENT Knoll Dr.										
86-13	MD 646	Prospect Rd		Mill Green Rd.			A-14	990	668	Yes
Special Instructions: MP-1.04 see CO 145 Reconstruction of Intersection + Improvements to Bridge #9205?										
86-14	MD 646		@	Broad Creek			A-14	989	666	Yes
Special Instructions: MP 077 Bridge Deck replacement (3-9-87) H-833-501-480 yes ✓										
86-15	US 40			MU 290 Carol Ave			B-14	1033	607	Yes
Special Instructions: NOT INV. MP-1224 Construction of Median Island H-868-501-476										
86-16	US 1	By-Pass	CO 214	Moore's Mill Rd	MD 543	Harford Furnace Rd	B-13	977	623	Yes
Special Instructions: MP-5.35-8.38I Resurfacing H-860-501-477 (3-9-87) ✓										
86-17	MD 24	Lock Springs Rd	CO 912	Bynum Rd	CO 1028	Forrest Valley DR	B-13	977	629	Yes
Special Instructions: 11.72-11.83I Resurfacing (3-9-87) H 839-501-477 ✓										
86-18	MD 146	Sarrettsville Pike		BALTO Co. Line	MD 23		B-13	932	623	Yes
Special Instructions: 0.00-5.14 Resurfacing (3-6-87) H 856-501-477 ✓										

2011

2012

2013

2014

2015

2016

2017

Handwritten notes or scribbles across the middle of the page.

2018

2011-2012

2012-2013

2013-2014

2014-2015

2015-2016

2016-2017

2017-2018

2018-2019

51.3-26
12-15-72

STATE HIGHWAY ADMINISTRATION OF MARYLAND


County HARford State Imp.

REQUEST FOR FIELD INVENTORY

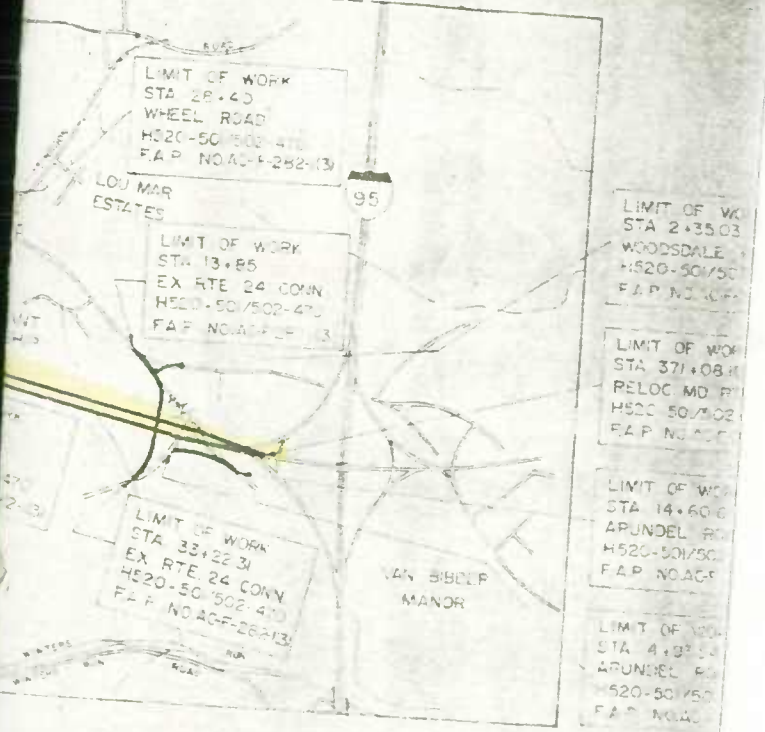
Sheet 3 of 3

(1) Imp. Number	(2) Road Number	(3) Road Name	(4) General Limits of Inventory Required				(5) Map Designation			(6) Previous Inventory Attached?
			From		To		Map Name or Number	Coordinates		
			Rd. Number	Road Name or Termini Description	Rd. Number	Road Name or Termini Description		X	Y	
87 → 86-19	MD 24 UL	md. 24 Relocated	I-95	J.F.K Mem. Hwy	US 1	m.p. 7.03 ± Zelair Bridge	C-14	994	592	X10
Special Instructions:		Relocation - see attached - Also Reint. Reloc. section Md 24					H 520-501-470			
86-20	MD 623	Castleton Rd	@	Bridge #12053 over Peddler Run			A-14	1020	672	Yes
Special Instructions:		Replace Bridge with Box Culvert?					(3-9-87) H 858-501-480. ✓			
86-21	US 1 Bus.		Co 1036	Moores Mill Rd.	US 1		B-13	983	625	Yes
Special Instructions:		Resurfacing					(3-9-87) (H-800-501-497) ✓			
Special Instructions:										
Md 24 relocation is not completed enough to inventory.										
Special Instructions:										
Special Instructions:										
Special Instructions:										
Special Instructions:										
Special Instructions:										

Requested by K. Powers Date 2-24-89



DESIGNATION T-99, METHOD C
 ON PLANS, ALL SOIL SURVEY BORINGS FOR ROADWAY
 OPEN FOR 24 HOURS WITH NO EXCESS MOISTURE OR
 DURING TIME OF SOIL SURVEY (P-83 THRU 1-84)



LIMIT OF WORK
 STA 28+40
 WHEEL ROAD
 H520-50/502-470
 F.A.P. NO. AC-F-282-13

LIMIT OF WORK
 STA 13+85
 EX RTE 24 CONV
 H520-50/502-470
 F.A.P. NO. AC-F-13

LIMIT OF WORK
 STA 33+22.31
 EX RTE 24 CONV
 H520-50/502-470
 F.A.P. NO. AC-F-282-13

LIMIT OF WORK
 STA 2+35.03
 WOODSDALE
 H520-50/502-470
 F.A.P. NO. AC-F-13

LIMIT OF WORK
 STA 37+08.11
 PELOC MO RY
 H520-50/502-470
 F.A.P. NO. AC-F-13

LIMIT OF WORK
 STA 14+60.6
 ARUNDEL RD
 H520-50/502-470
 F.A.P. NO. AC-F-13







LIMIT OF WORK
 STA 4+37.54
 ARUNDEL RD
 H520-50/502-470
 F.A.P. NO. AC-F-13

PROPOSED HIGHWAY

PROJECT NO. AC-F-282-1(3)
 PROJECT NO. H520-501/502-470
 PROPOSED MD. RTE. 24 FROM U.S. RTE. 1
 BYPASS TO I-95

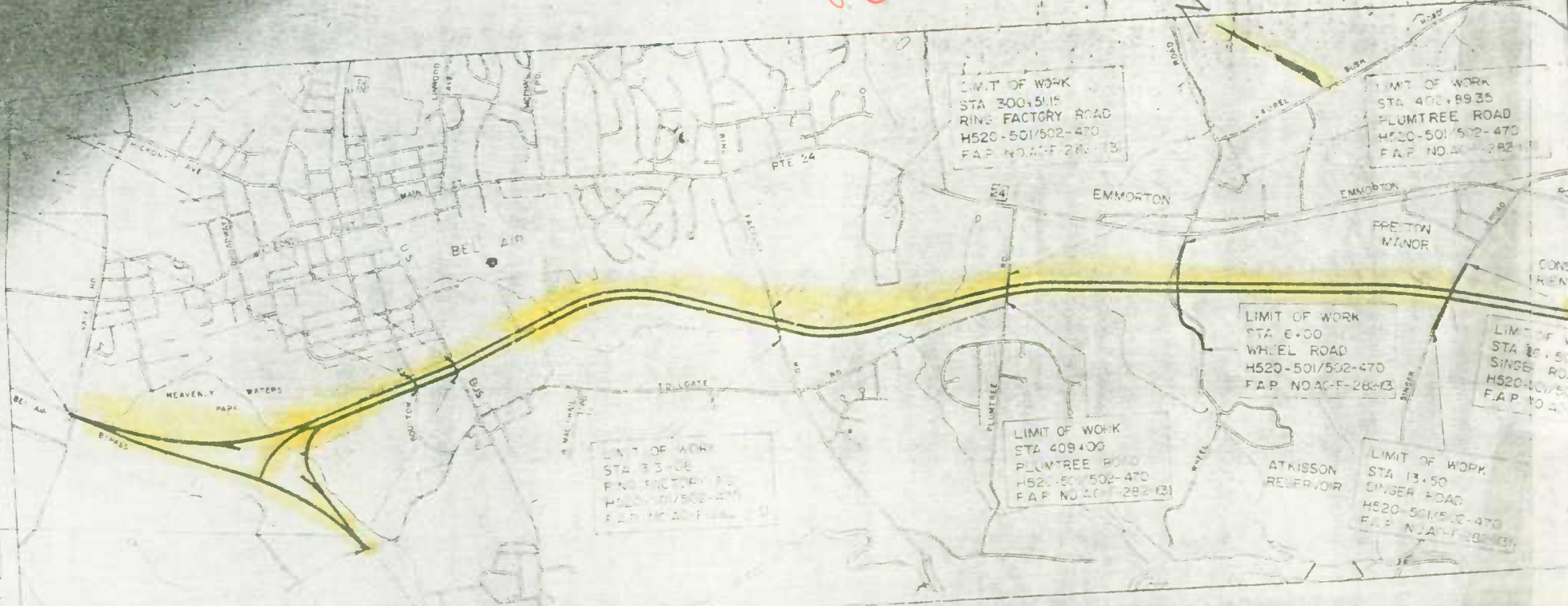
86-19

14676	20924
14680	31018
14866	31017
15444	31019
15645	31048
15748	20632
20473	20486
20873	20257
20439	20874
20256	20438
20440	20756

 A-4-7
 A-5
 PLAN L
 SOIL B
 PLAN L
 'B ENV

SCALE
 LL - LIQUID LIMIT, N.P. -
 PI - PLASTICITY INDEX
 M.D.D.B.O.M.C. PER A.A.S.T.M.
 UNLESS OTHERWISE NOTED
 CONSTRUCTION WERE LEFT
 FREE WATER ENCOUNTERED

- WORK
1.00
BYPASS
H520-502-470
AC-F-282-1(3)
- WORK
1.00
BYPASS
H520-502-470
AC-F-282-1(3)
- WORK
1.00
BYPASS
H520-502-470
AC-F-282-1(3)
- WORK
1.00
BYPASS
H520-502-470
AC-F-282-1(3)
- WORK
1.00
BYPASS
H520-502-470
AC-F-282-1(3)



LOCATION MAP
 SCALE 1" = 200'
 MILEAGE: 6.02 MILES

LOCATED IN HARFORD COUNTY

12-15-72

STATE HIGHWAY ADMINISTRATION OF MARYLAND


County

Howard

REQUEST FOR FIELD INVENTORY

Sheet 1 of 2

(1) Imp. Number	(2) Road Number	(3) Road Name	(4) General Limits of Inventory Required				(5) Map Designation		(6) Previous Inventory Attached?	
			From		To		Map Name or Number	Coordinates		
			Rd. Number	Road Name or Termini Description	Rd. Number	Road Name or Termini Description		X		Y
86-1	US 1	Washington Blvd.		.70 E. of Whiskey Bottom Rd.			E12A			
Special Instructions: <i>MP-0.97±</i> Entrance To Merritt-Savage No. 3 Complex										
86-2	MD 99	Old Frederick Rd.		.28 E. of Maplewood Dr.			D-11			
Special Instructions: <i>MP-500±</i> New Rd. - Raleigh Tavern LA. OP ROAD										
86-3	MD 99	Old Frederick Rd.					D-11			
Special Instructions: <i>MP-516</i> New Rd. - Kings Arm Tavern Ct. OP ROAD										
86-4	MD 99	Old Frederick Rd.		.30 S.W. of Mt. Hebron Dr.			D12A			
Special Instructions: <i>MP-7.31±</i> New Rd. - Tiller Dr. OP ROAD - OP Sect. of Co 1494										
86-5	MD 108	Clarksville Rd.	CO 1065	.07 E of Homewood Rd.			D-11-D			
Special Instructions: <i>MP-6.90±</i> New Rd - GAITHER Farm Rd.										
86-6	MD 108	Clarksville Rd.	CO 73	Manor LA.			D11D			
Special Instructions: <i>MP-7.93</i> New Rd - Beech Creek Dr. OP ROAD										
86-7	MD 175		@	MD 108			D-12-C E12-A			
Special Instructions: <i>MP-2.68</i> Road Widening + construction of Interchange ramps.										
86-8	MD 176	Dorsey Rd.	@	U.S.I. - Washington Blvd.			D-12-C			
Special Instructions: <i>MP-0.00</i> Road widening - modification to Intersection										
86-9	MD 176	Dorsey Rd.		.36 E of U.S.I.			D-12-C			
Special Instructions: <i>MP-0.36±</i> New Rd - Douglas Legum Dr. OP ROAD										



County Howard

REQUEST FOR FIELD INVENTORY

(1) Imp. Number	(2) Road Number	(3) Road Name	(4) General Limits of Inventory Required				(5) Map Designation		(6) Previous Inventory Attached?	
			From		To		Map Name or Number	Coordinates		
			Rd. Number	Road Name or Termini Description	Rd. Number	Road Name or Termini Description		X		Y
86-10	MD 216	Scaggsville Rd		.08 W. of U.S. 29			E 11-B			
Special Instructions: <u>Reconstruct Service Rd. + intersection into Cherry Tree Center</u>										
86-11	MD 957A	Old Waterloo Rd	Co 129	Lark Brown Rd			D12C			
Special Instructions: <u>By-pass Lane + 2 NEW Rds. - Sherwood Crossing Dr - Arrowway Dr.</u>										
86-12	MD 108		@	Middle Patuxent River	Br # 13017		(Possible Relocation)			
Special Instructions: <u>Construction of Bridge + Approach Rds. HO-613-501-771 D 11 D Yes HO-613-502-771 1-8-87</u>										
86-13	MD 99		US 29		US 40		D12A			
Special Instructions: <u>Resurfacing 12-30-86 HO-651-501-777 yes</u>										
86-14	US 29		MD 99	Old Frederick Rd	Co 272	ST. John's Lane	D12A			
Special Instructions: <u>Add N.B. median Lane HO-638-501-776 yes (1-9-87)</u>										
86-15	MD 99	Old Frederick Rd	@	DAVIS Branch			D-11			
Special Instructions: <u>Replace Bridge with C.M.P. 12-30-86 HO-648-501-780 yes.</u>										
86-16	MD 32		@	Linden Church Rd			D-11			
Special Instructions: <u>Reconstruction of Intersection 12/14/86 HO-634-501-776 yes</u>										
86-17A	MD 32	CHECK NAMES		AA on L	MD 108		E 11-B	Yes		
Special Instructions: <u>CHECK INV. FOR ANY ERRORS ALSO CHECK MD 702 HO-524 HO-525 B - 11-6-86</u>										
Special Instructions: <u>ALSO CHECK NAMES + T.I.W. OF CO 1731 6-17-83</u>										



County Howard State Imp.

REQUEST FOR FIELD INVENTORY

(1) Imp. Number	(2) Road Number	(3) Road Name	(4) General Limits of Inventory Required				(5) Map Designation			(6) Previous Inventory Attached?
			From		To		Map Name or Number	Coordinates		
			Rd. Number	Road Name or Termini Description	Rd. Number	Road Name or Termini Description		X	Y	
86-17	US 40	BALTO NAT Pkwy		Bridge #15032 over Little Patuxent River	CO 272	St. Johns La.	D-11 D-12A	841 525	Yes	
16.53-18.00 I Special Instructions: SNOW COVERED WILL PICK UP DATA AT A LATER DATE. 2-11-97 HO-640-501-777										
86-18	US 1		CO 1090	Assateague DE	MD 175		E12A	860 487	Yes	
5.37-5.59 I Special Instructions: Geometric Improvements still under construction, lanes are not marked, unable to determine new traffic pattern. HO-646-501-776 Send out in 87										
Special Instructions:										
Special Instructions:										
Special Instructions:										
Special Instructions:										
Special Instructions:										
Special Instructions:										
Special Instructions:										
Special Instructions:										



County Kent

State
Imp.

REQUEST FOR FIELD INVENTORY

Sheet 1 of

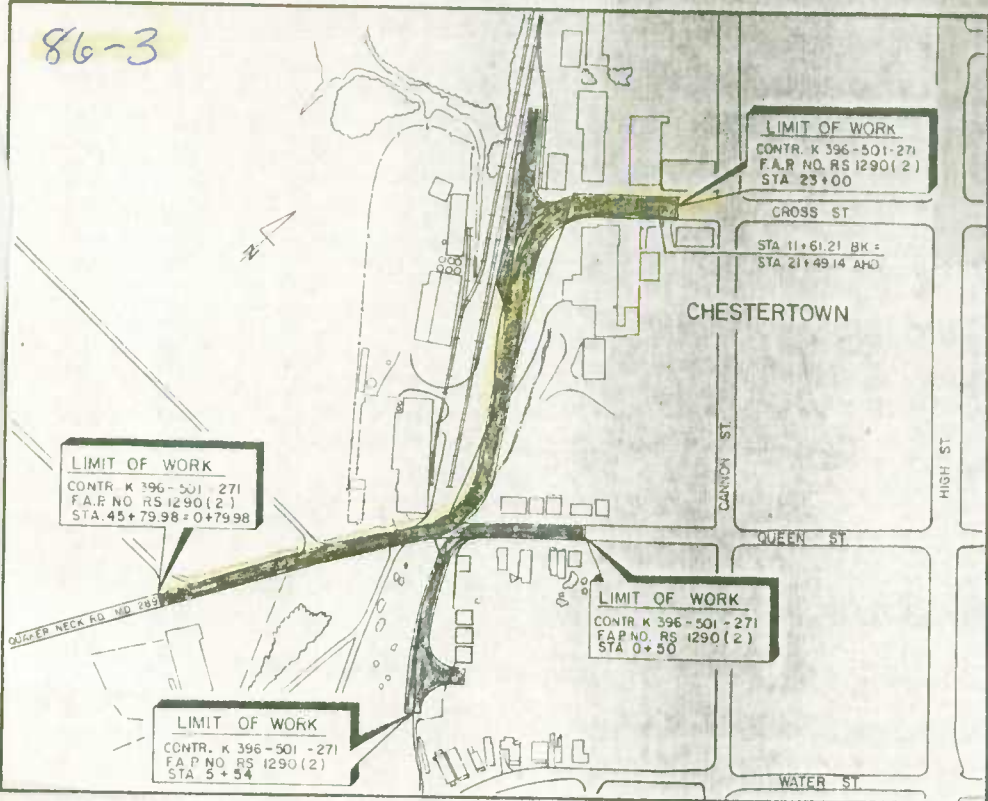
(1) Imp. Number	(2) Road Number	(3) Road Name	(4) General Limits of Inventory Required				(5) Map Designation			(6) Previous Inventory Attached?
			From		To		Map Name or Number	Coordinates		
			Rd. Number	Road Name or Termini Description	Rd. Number	Road Name or Termini Description		X	Y	
✓ 86-1	MD 514			.03 S. of Lincoln Dr.			INSET 15	1059	508	Yes
Special Instructions: <u>MP-047±</u> <u>ENTRANCE INTO KENT CO. JAIL</u> <u>Chestertown</u>										
86-2	MD 674	Sharp St.		.31 W. of Main St.		<u>CAN'T locate</u>	INSET 15	1015	475	Yes
Special Instructions: <u>0.49±</u> <u>ENTRANCE INTO ANCHORAGE SUBDIVISION</u> <u>Rock Hall</u>										
86-3	MD 289	Relocated MD 289	MD 289	Existing MD 289		<u>SEE MY OTHER MD MU 0269 MU 0270</u>	INSET 15	1064	500	Yes
Special Instructions: <u>MP-7.76 I-8 ±</u> <u>RELOCATION - ALSO REINVENTORY Queen St.</u> <u>K-396-501-271</u> <u>See book Chestertown</u>										
86-4	MD 298		MD 20				15	1035	504	Yes
Special Instructions: <u>MP-0.00-10.99±</u> <u>RESURFACE</u> <u>K-400-501-277</u>										
Special Instructions:										
Special Instructions:										
Special Instructions:										
Special Instructions:										
Special Instructions:										

SH.A. CONTRACT NO. K 396-501-271

MARYLAND ROUTE 289 EXTENDED

FROM EXISTING MARYLAND 289 TO CROSS STREET

86-3



LIMIT OF WORK
CONTR. K 396-501-271
F.A.P. NO. RS 1290(2)
STA. 45+79.98 = 0+79.98


LIMIT OF WORK
CONTR. K 396-501-271
F.A.P. NO. RS 1290(2)
STA. 23+00


LIMIT OF WORK
CONTR. K 396-501-271
F.A.P. NO. RS 1290(2)
STA. 0+50

LIMIT OF WORK
CONTR. K 396-501-271
F.A.P. NO. RS 1290(2)
STA. 5+54

SCALE: 1" = 200'

LOCATED IN KENT COUNTY
TOWN OF CHESTERTOWN
PROJECT LENGTH - 0.23MI





ROAD INVENTORY SHEET

PARTY CHIEF Frederick Settan
 RECORDER Thomas Landon
 CHAINMAN _____

T. LANDON
 ROAD NO. 0270
 NAME (RAILROAD AVE.)
 SHEET NO. 10 F1
 DATE 6-23-67
 COUNTY HENT

VERIFIED
 10/20/77


CHESTERTOWN

Abnd 11-87 Now Relocated
 2' CB to AS m) 289

~~XXXXXX~~
 MWD 380
 3

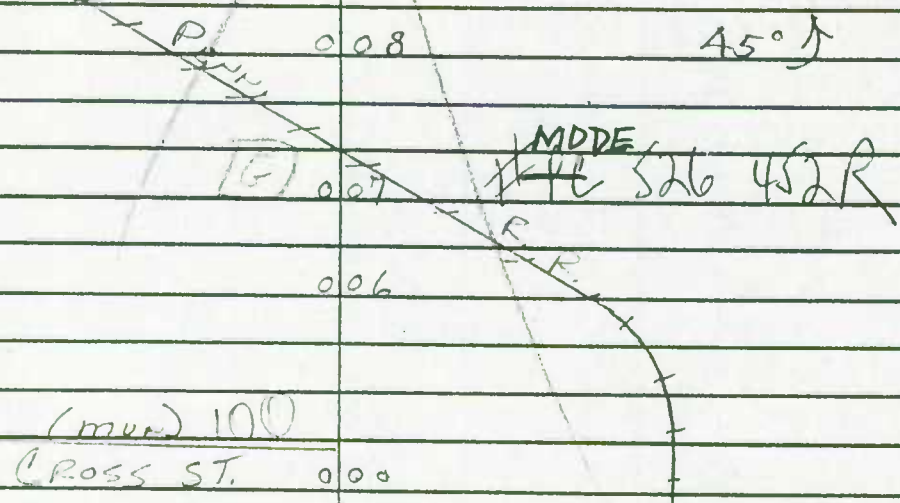
ROAD 017 END

↑↑
 RAILROAD AVE
 XX




↑↑
 69-2
 20'G
 16'G
 20'CW
 XX

↑↑
 RAILROAD AVE
 XX
 1290
 FAS
 MWD
 100
 CROSS ST.
 ↓↓



28'G
 34'CW

XX



County Montgomery State Imp

REQUEST FOR FIELD INVENTORY

Sheet 1 of 4

(1)	(2)	(3)	(4)				(5)		(6)
			General Limits of Inventory Required				Map Designation		
Imp. Number	Road Number	Road Name	From		To		Map Name or Number	Coordinates X Y	Previous Inventory Attached?
			Rd. Number	Road Name or Terminal Description	Rd. Number	Road Name or Terminal Description			
86-1673	MS 28	Darnestown Rd.			4133	Cherry Grove Dr	D-10	732466	Yes
Special Instructions: Widens + Resurfacing									
86-1741	MS 28	Darnestown Rd.	MAN	Transitory Rd	OP 5119	Key West Ave	E10C	735462	Yes
Special Instructions: T/W change (Widening) as per Co. Imp. (86-175)									
86-1930	MS 28	Darnestown Rd.	OP 212	Key West Ave.	CO 212	Shady Grove Rd	E10L	739462	Yes
Special Instructions: T/W change (Widening) as per Co. Imp. (86-174)									
86-1825	MS 28	Darnestown Rd.	MS 28		MS 28		E10E	739461	NO
Special Instructions: Need Inventory of "Spur to E.B. MD 28"									
86-1930	MS 28	Darnestown Rd.	212	Shady Grove Rd.			E10D	739458	NO
Special Instructions: EXT OF CO. 212 T/W ALSO UNDER CONSTRUCTION - 270 - Shady Grove - NEXT YEAR - WIDENING - BRIDGE									
86-1937	MS 28	Norbeck Rd.	CO 4298	Walking Ford Rd.			E11A	789469	NO
Special Instructions: Need OP Road - White Haysen Rd. (OP 565)									
86-174	MS 29	Colver Rd.	GV 7	Sligo Creek Ferry			E11A	794428	Yes
Special Instructions: MED. CHANGE - NEW MED WIDTH DOES NOT INCLUDE SHOULD									
86-174	MS 97	Georgia Ave	IF 445	Capital Beltway	MS 132	Loys Hill Rd.	E11A	787430	Yes
Special Instructions: Resurfacing									
86-174	MS 97	Georgia Ave	IF 445	Capital Beltway	MS 132	Loys Hill Rd.	E11A	787430	Yes
Special Instructions: Resurfacing									

County Montgomery State Imp.

REQUEST FOR FIELD INVENTORY

(1) Imp. Number	(2) Road Number	(3) Road Name	(4) General Limits of Inventory Required				(5) Map Designation			(6) Previous Inventory Attached?
			From		To		Map Name or Number	Coordinates		
			Rd. Number	Road Name or Termini Description	Rd. Number	Road Name or Termini Description		X	Y	
✓ 86-10	MD 97	Georgia Ave	MD 28	Norbeck Rd.	MD 108		E11C	778	464	yes
Special Instructions: <u>Dualization UNDER CONST - CHECK w/ NEXT YEARS IMPS</u>										
✓ 86-11	MD 108	Lytonsville Rd.	CO 4266	Golding Lane			E11A	779	482	yes
Special Instructions: <u>12.91 ± A/T Reconstruction of Intersection</u>										
✓ 86-12	MD 108	Lytonsville Rd.	MD 97	.20 mi. West of Georgia Ave.			E11A	780	481	NO.
Special Instructions: <u>13.96 ± ALSO EXT OF CO 4012 NEW O.P. Road - Home Land Dr. - ALSO HEADWATERS DR NEW OPS SEE BACK</u>										
✓ 86-13	MD 109	Old Hundred Rd.	MD 107		MD 28		E-9	682	478	yes
Special Instructions: <u>0.00-2.41 ± Resurfacing (4-87) M-493-501-397 ✓</u>										
✓ 86-14	MD 109	Old Hundred Rd.	CO 237	Barnesville Rd.	MD 95	Comas Rd.	D-9	692	505	yes
Special Instructions: <u>6.05-8.48 Resurfacing (4-87) M-493-501-397 ✓</u>										
✓ 86-15	MD 117	Clopper Rd.	Mu	Metropolitan Grove Rd.	MD 333	Fred. Ave.	E10A	735	478	yes
Special Instructions: <u>10.79-12.50 Complete inventory rewrite if construction is finished</u>										
✓ 86-16	MD 117	Clopper Rd.	Mu 90	Floral Dr.			E10B	752	476	yes
Special Instructions: <u>12.03 Reconstruction of Intersection</u>										
✓ 86-17	MD 117	Clopper Rd.	Mu 40	Chestnut St.			E10B	752	476	yes
Special Instructions: <u>12.05 Reconstruction of Intersection</u>										
✓ 86-18	MD 117	W. Diamond Ave.	Mic 420	Water St.			E10B	752	476	yes
Special Instructions: <u>12.07 Reconstruction of Intersection UNDER CONST NOT COMPLETE</u>										

86-12 EXTRAS

~~CALICO CIR~~ OF 5255

~~HONOLULU~~ LA OF 5154

~~CARRISA WAY~~ OF 5253


~~CARRISA LA~~ OF 5252

63
74
—
137

County Mont. State Imp.

REQUEST FOR FIELD INVENTORY

(1) Imp. Number	(2) Road Number	(3) Road Name	(4) General Limits of Inventory Required				(5) Map Designation			(6) Previous Inventory Attached?
			From		To		Map Name or Number	Coordinates		
			Rd. Number	Road Name or Termini Description	Rd. Number	Road Name or Termini Description		X	Y	
86-19 0.00-4.00± Special Instructions: <u>Resurfacing</u>	MD 118		MD 28	Darnestown Rd.	MD 117	Clopper Rd.	E10C	715	464	yes
86-22 2.44, 2.66 Special Instructions: <u>Reconstruction of Intersections (widening, resurface)</u>	MD 189	Falls Rd.	CO 190	Woodford Rd. and	CO 3217	Kentsdale Dr.	F10B	741	434	yes
86-31 2.50 Special Instructions: <u>Deck Replacement</u>	MD 190	River Rd.	@	Bridge # 15007 over Muddy Branch			E10C	716	448	yes
86-32 0.00-2.68± Special Instructions: <u>Resurfacing</u>	MD 191	Persimmon Tree Rd.	CO 4690	MacArthur Blvd	MD 190	River Rd.	F10B	752	416	yes
86-33 1.96-3.73± Special Instructions: <u>Resurfacing</u>	MD 193	University Blvd	CO 2254	Reedie Dr.	CO 793	Dennis Ave.	F11A	787	439	yes
86-34 4.91-6.70 Special Instructions: <u>Resurfacing</u>	MD 193	University Blvd	I 495	Capital Beltway		Pt. Geo. Co. Line	F11A	798	430	yes
86-35 0.00-4.00± Special Instructions: <u>Resurfacing</u>	I 270			Fred. Co. Line	MD 121	Clarksbury Rd.	D-10	708	527	yes
86-36 10.58-12.41± Special Instructions: <u>Reconstruction, Resurfacing Interchange Reconstruction</u>	I 270		MD 124	1.18 mi. North of Montgomery Village Ave.	CO 81	Muddy Branch Rd	E10A	738	479	yes
86-37 1.64-3.74 Special Instructions: <u>Resurfacing</u>	MD 320	First Branch Rd	MD 787	Flower Ave.		Pt. Geo. Co. Line	F11A	799	426	yes

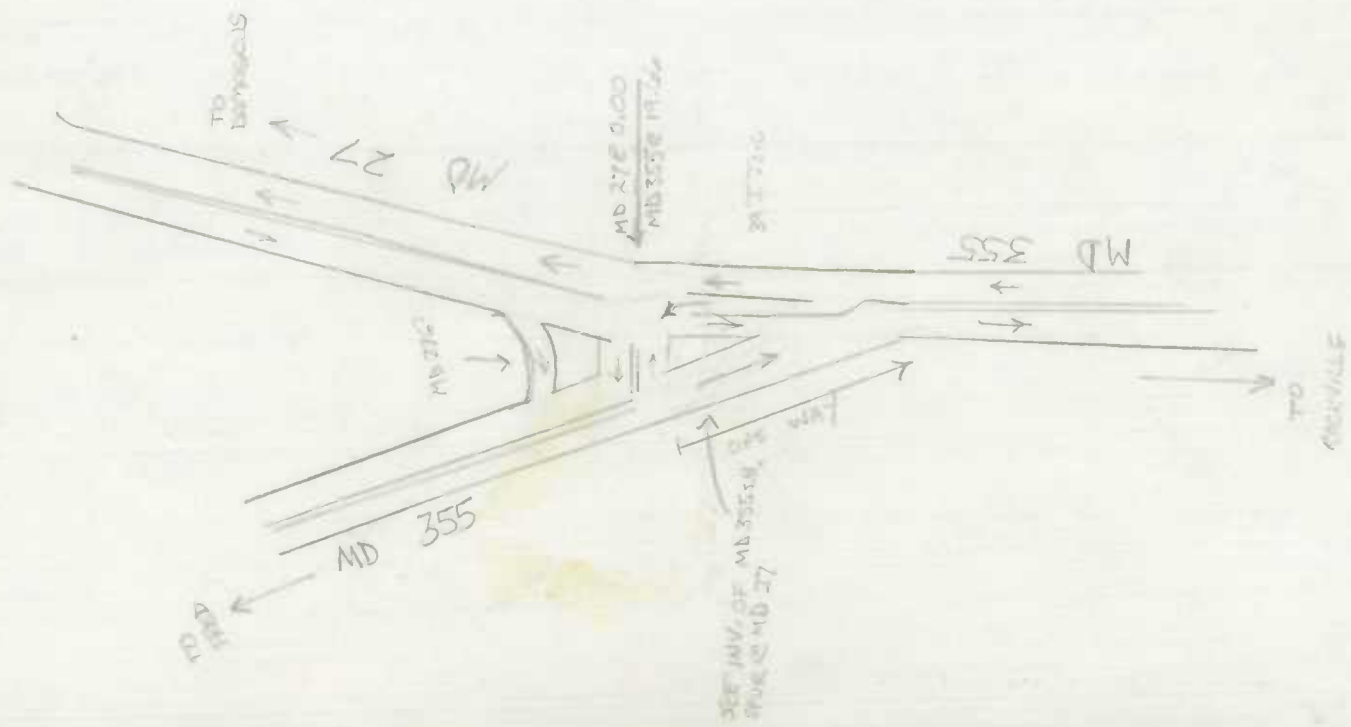


County Mont. State Imp.

REQUEST FOR FIELD INVENTORY

Sheet 4 of 4

(1) Imp. Number	(2) Road Number	(3) Road Name	(4) General Limits of Inventory Required				(5) Map Designation		(6) Previous Inventory Attached?	
			From		To		Map Name or Number	Coordinates		
			Rd. Number	Road Name or Termini Description	Rd. Number	Road Name or Termini Description		X		Y
86-28 1.16-4.55 ± Special Instructions: Resurfacing	MD 355	Wiscamund Ave.	MD 191	Bradley Blvd.	CO 164	Tuckerman Ln.	F10B	774	416	yes
86-29 MP. 11.09 Special Instructions: New MUNICIPAL Inventory and Tie-in "West Gude Dr."	MD 355	Rockville Pike	MUN.	West Gude Dr			E10D	755	463	No.
86-30 19.64-19.68 ± Special Instructions: Reinventory and Adjust mileposts, if necessary, (see inv. of MD 27 @ 0.00 To see how to run this)	MD 355	Frederick Rd.	MD 27	Ridge Rd.			D-10	730	459	yes
86-31 0.37-0.44 ± Special Instructions: Reconstruction for "Silver Spring Center"	MD 384	Colesville Rd.	CO 1300	Second Ave.	CO 1429	Ramsay Ave.	F11-A	791	423	yes
86-32 0.00-0.27 Special Instructions: Deck Replacement, Widening - DID NOT MEASURE BE.	I 495			Bridge # 15100 over Potomac River			F10B	749	413	yes
86-33 3.72-10.54 ± Special Instructions: Resurfacing UNDER CONST (WINDING SHLD CLOSED)	I 495		MD 191	Bradley Blvd.	MD 97	Georgia Ave.	F10B	757	428	yes
86-34 0.00-0.80 Special Instructions: Resurfacing	MD 895	Lockwood DR	US 29	Columbia Pike	MD 650	New Hampshire Ave	F11A	799	437	yes
Special Instructions:										
Special Instructions:										




County Montgomery

REQUEST FOR FIELD INVENTORY

Sheet 1 of 3

(1) Imp. Number	(2) Road Number	(3) Road Name	(4) General Limits of Inventory Required				(5) Map Designation		(6) Previous Inventory Attached?
			From		To		Map Name or Number	Coordinates X Y	
			Rd. Number	Road Name or Terminal Description	Rd. Number	Road Name or Terminal Description			
X 86-1	md 121	Clarksburg Rd		.12 N of Little Sierra Ct.					
Special Instructions: <u>New Rd - Chrisman Hill Dr.</u>									
→ 86-2	md 28	Norbeck Rd @	Wallingford Rd						
Special Instructions: <u>29.33±</u> <u>New Rd - White Haven Rd.</u>									
X 86-3	md 182	Norwood Rd		.60 N of Ednor Rd					
Special Instructions: <u>New Rd - Excaliber Lane</u>									
X 86-4	md 124	Laytonsville Rd @	Fieldcrest Rd						
Special Instructions: <u>New Rd - Madley Farms Dr.</u>									
→ 86-5	md 28	Darnestown Rd @	Shady Grove Rd						
Special Instructions: <u>19.30±</u> <u>New Rd - Shady Grove Rd. EXT.</u>									
* 86-6	md 97	GEORGIA AVE		.16 N of Rossmoor Blvd					
Special Instructions: <u>New Rd - INTERNATIONAL Dr. - Put on 1987 imp. Traffic Signal</u>									
X 86-7	md 97	GEORGIA AVE @	Rossmoor Blvd						
Special Instructions: <u>Accell + Decell Lanes</u>									
X 86-8	md 124	Gaithersburg Laytonsville Rd		.60 N of Airpark Rd					
Special Instructions: <u>8.27</u> <u>New Rd - Brenish Dr.</u>									
→ 86-9	md 29	Columbia Pike @	Fairland Rd co.98						
Special Instructions: <u>7.68</u> <u>RECONSTRUCTION OF INTERSECTION - Check Co 98 for imp - County imp.</u>									




County Montgomery

REQUEST FOR FIELD INVENTORY

Sheet 2 of 3

(1) Imp. Number	(2) Road Number	(3) Road Name	(4) General Limits of Inventory Required				(5) Map Designation		(6) Previous Inventory Attached?
			From		To		Map Name or Number	Coordinates X Y	
			Rd. Number	Road Name or Termini Description	Rd. Number	Road Name or Termini Description			
X 86-10	md 182	Layhill Rd		.08 S of Baughman Dr					
Special Instructions: <u>New Rd - Park Gate Dr.</u>									
→ 86-11	md 108	Olney Laytonsville Rd	97	.20 W of Georgia Ave					
Special Instructions: <u>13.46 New Rd - Homeland Dr.</u>									
X 86-12	md 650	New Hampshire Ave		.09 N of Md 108					
Special Instructions: <u>11.15 New Rd. - Orion Club Dr.</u>									
X 86-13	md 108	Olney Sandy Spring Rd		.16 W. of Rt 650					
Special Instructions: <u>New Rd - Ashton Club Way</u>									
X 86-14	md 187	Old Georgetown Rd		.17 N of Tuckerman Ln.					
Special Instructions: <u>New Rd - Entrance Timberlawn Development</u>									
A/S 86-15	md 189	Falls Rd		@ Oaklyn Dr.	60	189			
Special Instructions: <u>Reconstruction of Intersection</u>									
* 86-16	md 97	Georgia Ave		.30 E of Bel Pie Rd.					
Special Instructions: <u>New Rd - Post Gate Terrace Put on 1987 imp. - access permits</u>									
→ 86-17	md 108	Olney-Laytonsville Rd		@ Gelding Ln.					
Special Instructions: <u>12.91 Reconstruction of Intersection send out</u>									
X 86-18	md 650	New Hampshire Ave		.48 N of Good Hope Rd					
Special Instructions: <u>6.15 Relocation of Good Hope Rd - see Co. imp. 86-182, 183</u>									




County Montgomery

REQUEST FOR FIELD INVENTORY

Sheet 3 of 3

(1) Imp. Number	(2) Road Number	(3) Road Name	(4) General Limits of Inventory Required				(5) Map Designation		(6) Previous Inventory Attached?	
			From		To		Map Name or Number	Coordinates		
			Rd. Number	Road Name or Termini Description	Rd. Number	Road Name or Termini Description		X		Y
X 86-19	md 355	Friedrich Rd		.34 N of Appledowne Way						
Special Instructions: <u>New Rd - Oxbridge Dr.</u>										
→ 86-20	md 97	Georgia Ave	md 28	882	md 108	1173				
Special Instructions: <u>DUALIZATION (Prop)</u>										
→ 86-20	I-270		md 124		60 81	Muddy Branch				
Special Instructions: <u>11.06 - 12.41 ± Resurfacing - Bridge work - etc. (Prop)</u>										
X 86-21	md 117	Clopper Rd		1.0 W of Md 118		Darnestown Rd				
Special Instructions: <u>Entrance into Clopper Rd WASTE WATER Pumping Station</u>										
→ 86-22	md 355	Rockville Pike @		West Gude Dr.						
Special Instructions: <u>11.17 @ 11.09 RECONSTRUCTION OF INTERSECTION - See Craig about this!</u>										
→ 86-23	md 384	Coltsville Rd @		Second Ave + Ramsay Ave.		MP 0.44 to 0.32				
Special Instructions: <u>RECONSTRUCTION FOR SILVER SPRING CENTER</u>										
→ 86-24	md 191	Persimmon TREE Rd.	@	Bradley Blvd.						
Special Instructions: <u>2.17 New Rd - OAKLYN Dr. - See Co. Field sheet - Co 9039 - oaklyn Dr EXT.</u>										
* 86-25	md 124/115		@	Snuffers School Rd						
Special Instructions: <u>7.48 RELOCATION OF INTERSECTION - put on 1987 imp.</u>										
→ 86-26	md 117		@	Chestnut St + Floral Dr.		MP 12.03 + 12.05				
Special Instructions: <u>RECONSTRUCTION OF INTERSECTIONS</u>										




County Montgomery

REQUEST FOR FIELD INVENTORY

Sheet 4 of

(1) Imp. Number	(2) Road Number	(3) Road Name	(4) General Limits of Inventory Required				(5) Map Designation		(6) Previous Inventory Attached ?	
			From		To		Map Name or Number	Coordinates		
			Rd. Number	Road Name or Termini Description	Rd. Number	Road Name or Termini Description		X		Y
*86-26 12.22	md 117	West Diamond Ave	Mu. 420	@ Muddy Branch Rd Water St						
Special Instructions: Construction of Intersection look this up, then send back into the field										
*86-27	md 117									
Special Instructions: Complete new inventory if construction is finished										
X 86-28	md 355	Frederick Ave @		Opposite Christopher Ave						
Special Instructions: Reconstruction of intersection + new declaration lanes.										
A 86-29	md 187	Old Georgetown Rd		@ Arlington Rd + Marland Lane						
Special Instructions: Rd. widening + reconstruction										
*86-30 1.25	md 107	Whites Ferry Rd.		@ Budd Rd						
Special Instructions: New Intersection Road - Spates Hill Rd - FE put on 1987 Imp.										
A 86-31	md 189	Falls Rd		@ Eldwick Way					10 SoF Tuckerman Lane	
Special Instructions: RECONSTRUCT INTERSECTION										
Special Instructions:										
Special Instructions:										
Special Instructions:										
Special Instructions:										




County Montgomery State

REQUEST FOR FIELD INVENTORY

Sheet 1 of

(1) Imp. Number	(2) Road Number	(3) Road Name	(4) General Limits of Inventory Required				(5) Map Designation			(6) Previous Inventory Attached?	
			From		To		Map Name or Number	Coordinates			
			Rd. Number	Road Name or Termini Description	Rd. Number	Road Name or Termini Description		X	Y		
→ 86-ex. # 1	MD 355	Frederick Rd. @	MD 27	Ridge Road			D-10	730	499	yes	
19.64-19.68 ± Special Instructions: Reinventory and adjust milepoints, if necessary (see Inv. of MD 27 @ 0.00 to see how to run this section)											
86-ex. # 2	MD 124	E. Diamond Ave @	5170	OAK ST.	and	5186	Center ST				
Special Instructions: Do these roads actually intersect with MD 124? We have no inventories of these sections											
→ 86-	MD 28	Conestoga	mdn.	Treworthy Rd			Yearling Way	E10-C	735	462	yes
17.49-18.38 ± Special Instructions: T/W change (widening) as per county imp. report (86-175)											
→ 86-	MD 28		MD 28					E10-C	739	461	NO
18.10-18.25 Special Instructions: Need inventory of "Spur To E.B. MD 28"											
86-	MD 28	W. Main Rd	100	Shady Grove Rd	212	193	Glen Mill Rd	E10D	744	459	yes
19.30-19.43 ± Special Instructions: T/W change (widening) as per county imp. report (86-174)											
Special Instructions:											
Special Instructions:											
Special Instructions:											
Special Instructions:											



MONT. ST. Routes - Notes / Problems

MD 27

map D-10

2.82 - Check Road Name - ^{New Name?} Davisville or Davis Mill rd? Co. 267 F/C

4.14 - Check Road Name - ^{New Name?} KAKADE DR. or KAKAE DR.? Co. 3353 F/C

US 29

0.40 - Philadelphia Ave. - Relocated? Co 661 - 86ex #5

0.67 - Wayne Ave. - extension of Co. 621 or is it Co 668? ^{NO} F/C

MD 97

8.88 - what is this - ^{New Inv. + Tie} Road w/ No Name, number, - F/ch.

10.01 - Emory La. - Co. 137 - has Co. section been extended? F/C


10.79 - OLD Baltimore Road. - Co 132 - NO F/C has Co. section been extended? yes

MD 108

13.75 - Spartan Rd. - Co. 4297 - Route changed to Co. ^{NO} 4298? ^{yes} Road extended? F/C

MD 109

11.22 - Co. 238 - Name change? (Ridge Rd. to Peach Tree Rd.) 86^{ex}#5 F/C



MD 181

5.65 - Ascot square Court and Little Sierra Court - ~~NO~~ F/C NO longer there?

MD 182

2.59 - Longmead Crossing DR. - Tie-in w/ Co. 1876 (Norvale Rd.) F/C

MD 185

4.63 - Kensington - Perry Ave. - Mun. 280 - Barricaded? yes No F/C

MD 188

0.37 - Co. 845 - Laverock Rd. and Laverock La. - Split this inventory? Ask Karl?

MD 189

3.72 - Co. 3601 - Eldwick way or ELKwood way? F/C F10 B

3.54 - Co. 165 - Bells Mills Rd. or Bellsville Rd.? F/C

MD 190


5.69 - O.P. 479 - Barricaded? F/ch?

9.06 - Co. 3998 - Logan DR. or Newbridge DR.? F/C

14.91 - Co. 4424 - Ridgefield Rd. or Richfield Rd.?

MD 193

1.03 - Co. 288 - Midvale Ave or (Midvall Ave?) no F/C



MD 320

~~7.00 - Co. 745 - Hilltop Rd, Reinv. + Tie-in w/ Md 320~~

off inv. OK

MD 355

0.04 - Co. 450 - Wisconsin Place - No longer there?

F/C

5.59 - Co. 4685 - Name addition - "Wickshire DR." -

F/ch

5.73 - OP 555 - extension?

F/ch

6.42 - (Co 8036 - prop.) old George town Rd - Inv. + Tie-in.

F/C

7.30 - Rockville - Mun Rd. - opposite Bowie Rd. - Is it still there?

? yes off adv

~~8.17 - First St. (Co. 8011 - prop.) and Ritchie Hwy. - Inv. + Tie-in.~~

~~F/C~~

9.40 - ²¹⁴⁰ Monroe St. - Mun. (Rockville) - Relocated? Re inv. + Tie-in.

10.30 - ^{OP} ~~Mon.~~ - Rockville - Ivy League La. - Inventory + Tie-in.

F/C

16.04 - Mun. 0425 - Gaithersburg - Old Watkins Mill Rd. - No longer there?

F/C

17.84 - OP 124 - Hillcrest DR. - No longer there?

F/C

17.86 - OP 125 - Magnolia DR - No longer there?

F/C

17.95 - Co 141 - Middlebrook Rd. - Re inv. + Tie-in - ~~Relocated?~~

F/C

18.04 - Co 228 - Blount Rd. - Re inv. + Tie-in - Relocated?

F/C


22.32 - Cool Brook La. - is this O.P. 36 "Pinoak La.?"

F/C

23.56 - OP 31 - Hammond St. - No longer there?

F/C

23.64



MD 391

3.25- Co. 1230 - Thayer Place - ~~Remo. + Tie-in.~~ ^{Abandoned?}

(F/U)

MD 410

1.79 - Co 518 - Name change - "Brookville Rd." to "Twin Forks La." -

(F/ch)

MD 586

0.00

MD 650

9.35 - Co 1108 - Poole Rd. - (Abandoned - barricade) ?

(F/U)


MD 787


1.17 - Co 924 - Hartwell Rd - ~~Reinventory + Tie-in.~~ ^{Barricaded}

(F/U)

MD 895

0.43 - Co 1378 - Name Change - "Northwest DR." to "White Oak DR."





MD 27

@ 2.82 - Rd name Davisville or Davis Mill Rd. ?

@ 4.12 (4.14) - Rd. Name - KaKade DR, or KaKae DR ?

~~@ 5.79 - Running Valley La. - is there an ind. for this Rd. ?~~

US 29 - Recode

@ 0.40 - Co 661 - Relocation ?

@ 0.67 - extension of Co 621 or is it Co 668 ?

MD 80

~~@ 0.89 - Moxley Rd - No Route # ?~~

MD 97

@ 10.01 - Co 137 - has it been extended ?

@ 10.79 - Co 132 - " " ?


@ 8.88 - What is this ?

MD 108

@ 13.75 - Co 4297 - changed to 4298 ? extended ?

MD 109

@ 11.22 - Co. 238 - Ridge Rd or Peachtree Rd. - Check name + Tie-in.



MD 195

~~@ 1.16 - Mun. Sect - Mun No. & St. No. ? - ~~OK~~~~

MD 320

@ 1.00 - What happened To Hilltop Rd - Co 745 *

~~@ 1.18 - where is Md 391, Date DR ? *~~

~~@ 2.35 - OP 627 Put "Carroll Ave" on I.W.~~

MD 355

@ 0.04 - what happened To Wisconsin Pl. ? Co 450 ✓

~~@ 2.16 - Co 581 - Name "Cordell Ave"~~

@ 5.59 - Co 4685 - Name "Wickshire Dr." ✓

@ 5.73 - extension of OP 555 ? ✓

@ 9.40 - Mun. St. - Monroe St - put on I.W. ✓

~~@ 9.54 - part of Middle Ln. now named Park Rd. ?~~

@ 10.30 - Ivy League La. - Need Inventory

~~@ 10.58 - Co 154 - Westmore Rd. - Abandoned ?~~

@ 11.09, 11.17 - W. Gude Dr - Need Inventories - Done ✓

~~@ 15.31 - Lake Forest Blvd - ^{earliers} Mun 182 - check Ind. extension~~

@ 16.04 - (old) Watkins Mill Rd - ^{earliers} Mun - ~~where~~ What happened to it ? ✓

@ 17.84 - Hillcrest Dr OP 124 - What happened To These ✓

@ 17.86 - Magnolia Dr OP 124 ✓


@ 17.95 - Middlebrook Rd - Co 141 - no longer intersects w/ Blunt rd Co 228 ✓

~~@ 18.71 - OP 5025 - "Towceter Dr"~~

@ 22.32 - Cool Brook La. - Did this used to be OP 36 - Pinook La. ?

@ 23.56, 23.64 - OP 31 - What happened to IT ?

@ 26.42 - Co 2194 - "Croghan La" ✓



MD 391

@ 3.25 - Co 1230 - Thayer Pl. - No longer there? ✓

MD 410

@ 1.79 - Co 578 - Name Change "Twin Forks La."

~~@ 2.91 - Co. 999 - Sundale St. - Intersect. w/ Co 4496? ✓~~

MD 586

@ 0.00 - First St. - New Mun. Inv. in Rockville (Co. 8011)?

MD 650

@ 6.15 - Co 161 - Name Change "Cape May Rd."? } See Co. imp.
@ 6.62 - Co 161? - Good Hope Rd. } Relocation

@ 9.35 - Co 1108 Poole Rd. - Barricaded? ✓

~~@ 9.76 - Ednor Rd - Co 175 - extended?~~

MD 787

@ 1.17 - Co 924 - Barricaded? ✓

MD 895

@ 0.43 - Co 1378 - Name Change "White Oak Dr"


MD 185

@ 4.63 - Perry Ave Mun 280 (Kensington?) - Barricaded? ✓

MD 901

~~@ 0.74 - OP 901 - check in OP book, Masterplus~~
md 996

~~@ 0.50 - Co 5177 - check Co. Inv. - F/Class~~



Armed Road Transfers - Mont. Co

Md 339 -	Co 4592
Md 766 -	Co 4593
808 -	4553
862-A -	4594
862-B -	4595
895A	4596
897	1495
898A	4560
900	4597
903A	4598
903B	4599
903C	847
903D	4600
903E	3452
903F	4602
903G	4601
903H	4603
906	4604

~~608~~

69


68 621

County PRINCE GEORGES

REQUEST FOR FIELD INVENTORY

Sheet 1 of 3

(1) Imp. Number	(2) Road Number	(3) Road Name	(4) General Limits of Inventory Required				(5) Map Designation			(6) Previous Inventory Attached?
			From		To		Map Name or Number	Coordinates		
			Rd. Number	Road Name or Termini Description	Rd. Number	Road Name or Termini Description		X	Y	
✓ 86-1	US 1	Washington Blvd		.01 S. of Cypress St.			E-11D	838	454	✓
MP-19.22± Entrance into Laurel Center #2										
Special Instructions										
✓ 86-2	US 1	Washington Blvd	@	Locust Grove Dr.			E-11D	840	456	✓
NO INV JE OF THIS RD MP-12.49± New Rd. - Chestnut Ridge Dr.										
Special Instructions										
✓ 86-3	MD 4		@	US 301	SEE	86-23	6-12	876	359	✓
MP-1.44± North East Ramp - Westbound Md 4 to Northbound US 301										
Special Instructions										
✓ 86-4	MD 5	Branch Ave.	@	Coventry Way			6-11D	830	346	
COULD NOT LOCATE INV OF THIS RD X MP-9.05± New Rd - Coventry way Extended See Co 2525										
Special Instructions										
✓ 86-5	MD 5	Branch Ave		.60 N. of Md 373			H-11	835	323	
A-T MP-3.05± Reconstruction of Intersection										
Special Instructions										
✓ 86-6	MD 5	Branch Ave	@	Surratts Rd.			H-11	834	334	
A/T MP-6.57± Reconstruction of intersection + [New Rd. Fox Run Dr. off of Co 130] OP 4505										
Special Instructions										
86-7	MD 193	Enterprise Rd		.24 S. of Lottisford Rd			F-12	856	396	
MP-15.68± New Rd - WAESCHE Dr. OP 4506, already inventoried										
Special Instructions										
✓ 86-8	MD 193	Greenbelt Rd		.66 W. of Rt 201			F-11B	825	424	✓
MP-5.87± Reconstruct Intersection - Cherrywood LA.										
Special Instructions										
✓ 86-9	MD 197	Laurel Bowie Rd		.11 N. of Cherry LA.			E-11D	844	457	✓
MP-14.18± New Rd - Club house Blvd.										
Special Instructions										
COULD NOT LOCATE INV OF THIS RD - JE										



County Prince Georges

REQUEST FOR FIELD INVENTORY

Sheet 2 of 3

(1) Imp. Number	(2) Road Number	(3) Road Name	(4) General Limits of Inventory Required				(5) Map Designation			(6) Previous Inventory Attached?
			From		To		Map Name or Number	Coordinates		
			Rd. Number	Road Name or Termini Description	Rd. Number	Road Name or Termini Description		X	Y	
✓ 86-10	MD 197	Laurel Bowie Rd.		.22 N. of Grady's Walk			F-12	856	395	✓
COULD NOT LOCATE INV. MP-3.31± Special Instructions: NEW Rd. - GRASON LA.										
✓ 86-11	MD 197	LAUREL-BOWIE Rd.		.34 N of Cherry LA.			E-11D	845	458	✓
COULD NOT LOCATE INV. MP-14.18± Special Instructions: NEW Rd - GREENVIEW Dr.										
✓ 86-12	MD 197	Laurel Bowie Rd.		.24 N. of Old Chapel Rd.			F-12	868	424	✓
MP-3.92± Special Instructions: NEW Rd. - Westwind Dr. - into Belair Greens Subdivision										
✓ 86-13	MD 202	Landover Rd.	@	Lottsford Rd. CO. 6±			F-11D	846	393	✓
MP-8.78± Special Instructions: NEW Rd - Lottsford Rd extended UNDER CONST.										
✓ 86-14	MD 202	Largo Rd.		.20 E of MD 556			G-12	863	377	✓
MP-4.37± Special Instructions: NEW Rd. - Robert Lewis Ave. PLUS -> EXT 12 -> EXT 1A										
✓ 86-15	MD 214	Central Ave		.34 West of US 301			G-12	882	390	✓
MP-10.91± Special Instructions: NEW Rd. BE Pennsbury Dr. + Reconstruction of Intersection Hall Rd										
✓ 86-16	MD 414	ST. BARNABAS LA		.42 NE. of I-95			G-11C	810	357	✓
MP-1.66± Special Instructions: NEW Rd - ROSE CROFT VILLAGE Dr. EXT 1A										
✓ 86-17	MD 414	OXON Hill Rd.		.50 E. of Livingston Rd.			G-11C	806	354	✓
MP-0.48± Special Instructions: ENTRANCE INTO RIVERTOWNE Shopping Center.										
✓ 86-18	MD 725		@	Pratt St.			G-12	872	358	✓
MP-0.90± Special Instructions: Reconstruction of Intersection MD 725 AIT - See TAW MCD080										

1870

1871

1872

1873

1874

1875

1876

1877

1878

1879

1880

1881

1882

1883

1884

1885

1886

1887

1888

County PRINCE GEORGES

REQUEST FOR FIELD INVENTORY

Sheet 3 of 3

(1) Imp. Number	(2) Road Number	(3) Road Name	(4) General Limits of Inventory Required				(5) Map Designation			(6) Previous Inventory Attached?
			From		To		Map Name or Number	Coordinates		
			Rd. Number	Road Name or Terminal Description	Rd. Number	Road Name or Terminal Description		X	Y	
✓ 86-19	MD 978-A	Hall Rd.		22 W. of Pointer Ridge Rd.			F-12	873	390	✓
Special Instructions: MP-0.53± OPASIL New Rd. - Pin Oak Parkway PIN OAK + 2 EXTRA										
87 86-20	I-95			I-495	Add RAMP # 9		F-11B	813	432	
Special Instructions: MP-26.69± Reconstruction of interchange Interch. still under const P-560-501-377										
✓ 86-21	US 50		MD 204			See Bridge	F-11D	844	406	✓
Special Instructions: MP-6.09± Bridge replacement Book P-725-501-380										
87 86-22	MD 201		US 50			Under Const.	F-11D	820	395	✓
Special Instructions: MP-0.49± Bridge replacement P-771-501-380										
✓ 86-23	MD 4		US 301				G-12	876	359	✓
Special Instructions: MP-1.44± Resurface NE Ramp MD 4 To US 301 P-774-501-370-3-87 ✓										
✓ 86-24	MD 301		MD 5			Charles Co Line	H-11	834	305	
Special Instructions: MP-2.53-0.00± Resurface, Turn lanes P-809-501-377 3-17-87 ✓										
✓ 86-25	MD 450		MD 202		MD 295		F-11D	822	403	✓
Special Instructions: MP-0.94±-1.54± Resurface P-829-501-377 4-7-87 ✓										
✓ 86-26	MD 210	Indian head Highway		Charles Co. Line	Co 154	Farmington Rd.	H-11	834	300	
Special Instructions: See NOTE * See note on back Dualization of MD 210 23 EXTRA P-878-005-371 3-18-87 ✓										
✓ 86-27	MD 704	Kingston Hwy	@	Bridge over I-95- # 16147		See Bridge Book	F-11D	841	403	✓
Special Instructions: MP-4.42± Deck Replacement P410-501-472										

* 86-26 - The contract gave no start and end points, so that which is marked on the map is an educated guess. K.R.

86-26 - See m) 210 (New) sev. B's A, B, C, D, E, F, G, H.

- See m) 373
- ~~See Ca 228~~
- ~~See Ca 1201~~
- See Ca 1550
- See CP 1262
- See Ca 153
- See Ca 1551
- See Ca 1553
- See Ca 699
- See OP 255
- ~~See OP 257~~
- See Ca 1552 - Abandoned
- See Ca 585
- See Ca 2186
- See OP 305
- See Ca 1554

part of Ca 1550 -
is correct point
to be stated

County Prince Georges

REQUEST FOR FIELD INVENTORY

(1) Imp. Number	(2) Road Number	(3) Road Name	(4) General Limits of Inventory Required				(5) Map Designation			(6) Previous Inventory Attached?
			From		To		Map Name or Number	Coordinates		
			Rd. Number	Road Name or Termini Description	Rd. Number	Road Name or Termini Description		X	Y	
86-28	MD 197	Collington Rd.	Co 48	Jericho Park Rd	MD 295	BALTO-Wash. PKWY.	F-12, E-12C	860	443	✓
8.28-12.11±		Resurface road and shoulders				P805-501-377 4-1-87 ✓				
86-29	US 1	BALTO. Ave.	Mun	Bowie Rd.		Howard Co. Line	F-11D	842	460	✓
13.50-14.24±		Check for road widening, new curbs + sidewalks <i>See SBL</i>				P828-501-376-3-87 ✓				
86-30	I-95	EAST- and WEST-bound	@	Woodrow Wilson Bridge			G-11C	790	351	
0.00-1.21±		Resurfacing				P853-501-377				
86-31	I-295	G. W. Mem. PKWY		I-95		D.C. Line	G-11-C	795	350	
0.00-0.72±		*See note on back* Check for new bridge <i>Under Const</i> NOTE: MD 295 was marked in error; Please disregard.				P878-504-372				
86-32	MD 193-A	Southern	MD 193	Glen Dale Rd.		End STATE MAINT.	F-11B	833	424	✓
0.00-0.24±		Additional Turn Lane?								
86-33	md 198			Montgomery Co. Line		A.A. Co. Line	E-11D	826	461	✓
0.00-		Reinventory outside Route				No contract # for relocation				
86-34	md 193	Unimproved		Mont. Co. Line	Co 230	Metzger Rd	F-11-A	802	421	yes ✓
0.00-3.43±		Resurfacing				4-7-87 M- 477-501-377				
86-35	MD 320	Piney FRANCH RD.		Montgomery Co. Line	MD 650	New Hampshire Ave	F-11-A	805	425	yes ✓
0.00-		Resurfacing				4-7-87 AW-797-501-377				
Special Instructions										

* 86-31-I-255 - I think the bridge they are talking about is on Ramp # 5 at mp. 0.32.
If this is the case, does this bridge go over I-95? If so, please mark on
the inventory. Also furnish a bridge number, if possible.

Thanks ever so much,
K. Brown

51.3-26
12-15-72

See ~~Q 229~~
See New ~~Q 216~~

STATE HIGHWAY ADMINISTRATION OF MARYLAND

County QUEEN ANNES

REQUEST FOR FIELD INVENTORY

Sheet 1 of 1

(1) Imp. Number	(2) Road Number	(3) Road Name	(4) General Limits of Inventory Required				(5) Map Designation			(6) Previous Inventory Attached?
			From		To		Map Name or Number	Coordinates		
			Rd. Number	Road Name or Termini Description	Rd. Number	Road Name or Termini Description		X	Y	
86-1	MD 18	LOVE PT. Rd.		.22 N of Old LOVE PT Rd.		CAN'T LOCATE	F-14	995	431	
Special Instructions: MP-157± or 326± New Rd. INTO LOVE PT. PORTER FARM subdivision										
86-2	MD 18	LOVE PT. Rd.	@	MD 18 ALT		CAN'T LOCATE	F-14	995	422	
Special Instructions: MP-290± ENTRANCE INTO STEVENSVILLE PROFESSIONAL OFFICES										
86-3	US 50-32	see MD 835A		.05 W. of Thompson Creek Rd.			F-14	996	417	
Special Instructions: MP-361± ENTRANCE TO THOMPSON CREEK MAIL.										
86-4	MD 835-B	JACKSON	Co. 193		Co. 192		F14	1003	915	NO
Special Instructions: (.22) SERVICE Rd BETWEEN Jackson Creek Rd + Jackson Ln. Q-623-501-276										
86-5	US 50		@	MD 8 + MD 18			F-14	990	418	
Special Instructions: MP-213-361± CONSTRUCTION OF INTERCHANGE + SERVICE Rds. SEE ATT. MAP.										
86-6	MD 8	Relocated MD 8	Co 315	IRENE Way	MD 18	Relocated MD 18	F-74	990	414	
Special Instructions: Relocation - ALSO ReInventory (MD 759-C) ABA. Toll facilities										
86-7	MD 8	THOMPSON CREEK SERVICE	MD 8		Co 210	THOMPSON CREEK RD	F14	993	416	NO
Special Instructions: (.25) new service rd										
86-8	MD 18	Relocated MD 18	OP 184	LARCH PL.	MD 759B		F14	995	424	
Special Instructions: Relocation - ALSO ReInventory Existing ^{old} MD 759A, MD 759-B, Co 281 Toll facilities										
Special Instructions										

Requested by Rob Morgan Date 11-14-86

~~Handwritten text, possibly a name or title, heavily faded and illegible.~~

~~Handwritten text, possibly a name or title, heavily faded and illegible.~~

~~Handwritten text, possibly a name or title, heavily faded and illegible.~~

~~Handwritten text, possibly a name or title, heavily faded and illegible.~~

~~Handwritten text, possibly a name or title, heavily faded and illegible.~~

~~Handwritten text, possibly a name or title, heavily faded and illegible.~~

~~Handwritten text, possibly a name or title, heavily faded and illegible.~~

~~Handwritten text, possibly a name or title, heavily faded and illegible.~~


County


ST. Marys State imp.

REQUEST FOR FIELD INVENTORY

Sheet 1 of 2

(1) Imp Number	(2) Road Number	(3) Road Name	(4) General Limits of Inventory Required				(5) Map Designation			(6) Previous Inventory Attached ?
			From		To		Map Name or Number	Coordinates		
			Rd. Number	Road Name or Termini Description	Rd. Number	Road Name or Termini Description		X	Y	
86-1	md 5	Leonardtown Point Lookout		.20 N. of md 235		could not find between 6.43 - 7.50	L-13	979	105	yes
Special Instructions:		MP-6.86± RECONSTRUCTION OF ENTRANCE TO SECLUDED ESTATES								
86-2	md 5			.38 W. OF RT. 489			K-13	960	140	yes
Special Instructions:		MP-15.24± NEW Rd. GILLAM DR INTO AMANDIANA ESTATES ^{Could Not Find Between} 14.88 - 15.90								
86-3	md 5		@	Abell St.			K-12	902	170	yes
Special Instructions:		MP-29.41± NEW Rd. Moxley ST (see Mun. Imp.) PROP								
86-4	md 235	THREE NOTCH Rd.	'	.06 E. OF HEWITTS Rd.			K-13	950	165	yes
Special Instructions:		MP-14.12± RELOCATION OF HEWITTS Rd. A/T								
86-5	md 235	THREE NOTCH Rd.	@	TOWN CREEK Rd.			K-13	944	167	yes
Special Instructions:		MP-15.40± NEW Rd. TAYLOR LANE.								
86-6	md 235	THREE NOTCH Rd.		.44 S. OF Md 712			K-13	969	149	yes
Special Instructions:		MP-9.90± ENTRANCE TO PETER WHEELER ESTATES ^{could not find any new Rds. of of Md. 235 between 9.28 - 10.13}								
86-7	md 237	Chancellors Run Rd		.25 S. OF Md 235			K-13	945	168	yes
Special Instructions:		MP-2.73± NEW Rd. - BAREFOOT DR.								
86-8	md 237	Chancellors Run Rd		.50 S. OF Md 235			K-13	945	167	yes
Special Instructions:		MP-2.97± NEW Rd. - BEECHWOOD DR. PROP.								
86-9	md 244		CO 249	Chingville Rd.			K-13	931	143	yes
Special Instructions:		MP-7.66± RELOCATION OF INTERSECTION A/T - CO MD EFFECTED								





County SOMERSET

REQUEST FOR FIELD INVENTORY

Sheet 1 of 1

(1) Imp. Number	(2) Road Number	(3) Road Name	(4) General Limits of Inventory Required				(5) Map Designation			(6) Previous Inventory Attached?
			From		To		Map Name or Number	Coordinates		
			Rd. Number	Road Name or Termini Description	Rd. Number	Road Name or Termini Description		X	Y	
86-1	US 13		md 675			Wicomico Co Line	K-16	1176	168	
Special Instructions:		MP-15.36-20.28± Resurfacing				S-349-501-177				
86-2	US NB 13		Co 87	Revels Neck Rd.	md 675		K-16, 6020	1175	145	
Special Instructions:		MP-9.73-15.36± Resurfacing				S-350-501-177				
86-3	US NB 13						6020, K16	1175	145	
Special Instructions:		MP-15.36-9.73 Resurfacing				S-352-501-177				
86-4	md 363		Co 38	Crisfield Ln.		Halls Curve? End STATE MAINT.				
Special Instructions:		MP-18.01-18.30± Resurfacing MP 4.44 - 18.01				S-326-501-171				
Special Instructions:										
Special Instructions:										
Special Instructions:										
Special Instructions:										
Special Instructions:										

1904
1905
1906

1907
1908
1909

1910
1911
1912

1913
1914
1915

County Talbot

REQUEST FOR FIELD INVENTORY

Sheet 1 of 1

(1) Imp. Number	(2) Road Number	(3) Road Name	(4) General Limits of Inventory Required				(5) Map Designation			(6) Previous Inventory Attached?
			From		To		Map Name or Number	Coordinates		
			Rd. Number	Road Name or Termini Description	Rd. Number	Road Name or Termini Description		X	Y	
86-1	MD 328		US 50		CO 19	LEWISTOWN Rd	21	1069	346	Yes
Special Instructions: <u>MP-0.00-6.57±</u> <u>Resurfacing</u> <u>T-353-501-277-2-11-87</u>										
86-2	MD 370		MD 33			Miles River Bridge	21	1057	348	Yes
Special Instructions: <u>MP-0.00-0.96</u> <u>Resurfacing</u> <u>T-354-501-277-2-10-87</u>										
86-3	US 50	<u>Under</u>	@	New Bridge over ChopTank River	<u>CONST.</u>		21	1067	269	Yes
Special Instructions: <u>24.67-25.65±</u> <u>Check New Bridge and Approach Roads (Check Dorchester Co. Side also)</u> <u>AW 182-501-070</u> <u>AW 591-501-070</u>										
86-4	MD 565-A		MD 322			End State Maint.	21	1065	334	Yes
Special Instructions: <u>0.00-1.63±</u> <u>Resurfacing - See Easton Inset on MAP</u> <u>T-353-501-277-2-11-87</u>										
Special Instructions:										
Special Instructions:										
Special Instructions:										
Special Instructions:										
Special Instructions:										

1870
1871
1872
1873
1874
1875
1876
1877
1878
1879
1880

SH-51.3-26
12-15-72

STATE HIGHWAY ADMINISTRATION OF MARYLAND

County Washington

REQUEST FOR FIELD INVENTORY

Sheet 1 of 1

(1) Imp. Number	(2) Road Number	(3) Road Name	(4) General Limits of Inventory Required				(5) Map Designation			(6) Previous Inventory Attached?
			From		To		Map Name or Number	Coordinates		
			Rd. Number	Road Name or Termini Description	Rd. Number	Road Name or Termini Description		X	Y	
X 86-1	US 40		0	South Edgewood Dr						
Special Instructions: ENTRANCE INTO HARRISON PROPERTY CAN'T LOCATE										
X 86-2	MD 34			ANTIETAM BRIDGE			US 40 AIT.			
Special Instructions: M.P. - 481-10.04 RESURFACING W-808-501-677										
X 86-3	MD 66			MT AETNA Rd			MD 64			
Special Instructions: M.P. - 685-10.41± RESURFACING W-798-501-677										
X 86-4	MD 34			POTOMAC RIVER BRIDGE			.18 W OF N. POTOMAC ST.			
Special Instructions: M.P. 000-3.13± RESURFACING W 796-501-677										
X 86-5	MD 65			S. OF KERDYSVILLE Rd	MD 68					
Special Instructions: M.P. 3.63-6.80± RESURFACING W-802-501-677										
X 86-6	US 40		MD 144							
Special Instructions: M.P. 15.81± GEOMETRIC IMPROVEMENTS W-812-501-676										
X 86-7	US 40 AIT			FUNKSTOWN	MD 68					
Special Instructions: M.P. 280-9.28± SHLDS WIDTH RESURFACING W-786-501-677 GREATLY - GAVE PRE DOMINANT WIDTH										
Special Instructions:										
Special Instructions:										

Requested by Rich Morgan Date 10-31-86

County Washington Co. *state improvements*

REQUEST FOR FIELD INVENTORY

(1) Imp. Number	(2) Road Number	(3) Road Name	(4) General Limits of Inventory Required				(5) Map Designation			(6) Previous Inventory Attached?
			From		To		Map Name or Number	Coordinates		
			Rd. Number	Road Name or Termini Description	Rd. Number	Road Name or Termini Description		X	Y	
✓ 86-8	MD 66		MD 64			Corp. Limits of Smithsburg	A-8	635	660	yes
mp. 10.41-11.17 ±		<i>Resurfacing</i>				4-15-87 W-822-501-677				
<i>Special Instructions</i>										
86-9	MD 68	WARRING	MD 68	WARRING	WARRING	WARRING	WARRING	WARRING	WARRING	WARRING
<i>Special Instructions</i>										
✓ 86-9	MD 68		@	Bridge over Conococheague Creek		old stone bridge with new Deck	B-8	569	645	yes
mp. - 7.18		<i>Bridge Reconstruction</i>				22 W 5' sidewalk left 254' L by 22' above water 4-15-87 W-790-701-014				
<i>Special Instructions</i>										
✓ 86-10	US 48		MD 144 WB	Woodmont Rd		Bridge # 21076 OVER CREEK Rd.	A-6	681	450	yes
mp 5.21-8.04 ±		<i>Resurfacing</i>				4-15-87 W-821-501-677				
<i>Special Instructions</i>										
✓ 86-EX	US 48						A-6	683	430	yes
<i>Special Instructions: PLUS IN CULVERT OVER BEAR CREEK @ APPROX. MP. 0.40 +-</i>										
86-11	US 11		Md 2600	Wilson Blvd			A-8	592	656	X=0
5.69-		<i>Reinventory + Tie-in, following S. Burkans Blvd. (Mun. 0300)</i>				<i>Field, Foot class change</i>				
<i>Special Instructions</i>										
86-12	old US 11		US 11	S. Burkans Blvd.	US 11	Pennsylvania Ave	A-8	592	656	yes
5.69-8.12		<i>Reinventory + Tie-in: Virginia Ave, Summit Ave, Johnathan St., and Pennsylvania Ave - Now mun. Routes.</i>								
<i>Special Instructions</i>										
<i>Special Instructions</i>										




County WILMINGTON Co.

REQUEST FOR FIELD INVENTORY

Sheet 1 of 1

(1) Imp. Number	(2) Road Number	(3) Road Name	(4) General Limits of Inventory Required				(5) Map Designation			(6) Previous Inventory Attached?
			From		To		Map Name or Number	Coordinates		
			Rd. Number	Road Name or Termini Description	Rd. Number	Road Name or Termini Description		X	Y	
86-1	MD 349		Co. 84	.20 N.E. of Cedar Hill Parkway			G023	1122	174	
Special Instructions		NEW ROAD - ENTRANCE INTO CEDAR HILL PARK. - PROPOSED								
86-2	MD 12			Airport Rd.	US 13		J-17, K-17	1210	179	
Special Instructions		RESURFACING WI-637-501-177								
86-3	MD 353		MD 346		Co 374	Cobbs Hill Rd	J-17	1255	218	
Special Instructions		RESURFACING HPM 5 WI-638-501-177								
Special Instructions:										
Special Instructions:										
Special Instructions:										
Special Instructions:										
Special Instructions:										
Special Instructions:										
Special Instructions:										
Special Instructions:										
Special Instructions:										
Special Instructions:										
Special Instructions:										




Worcester

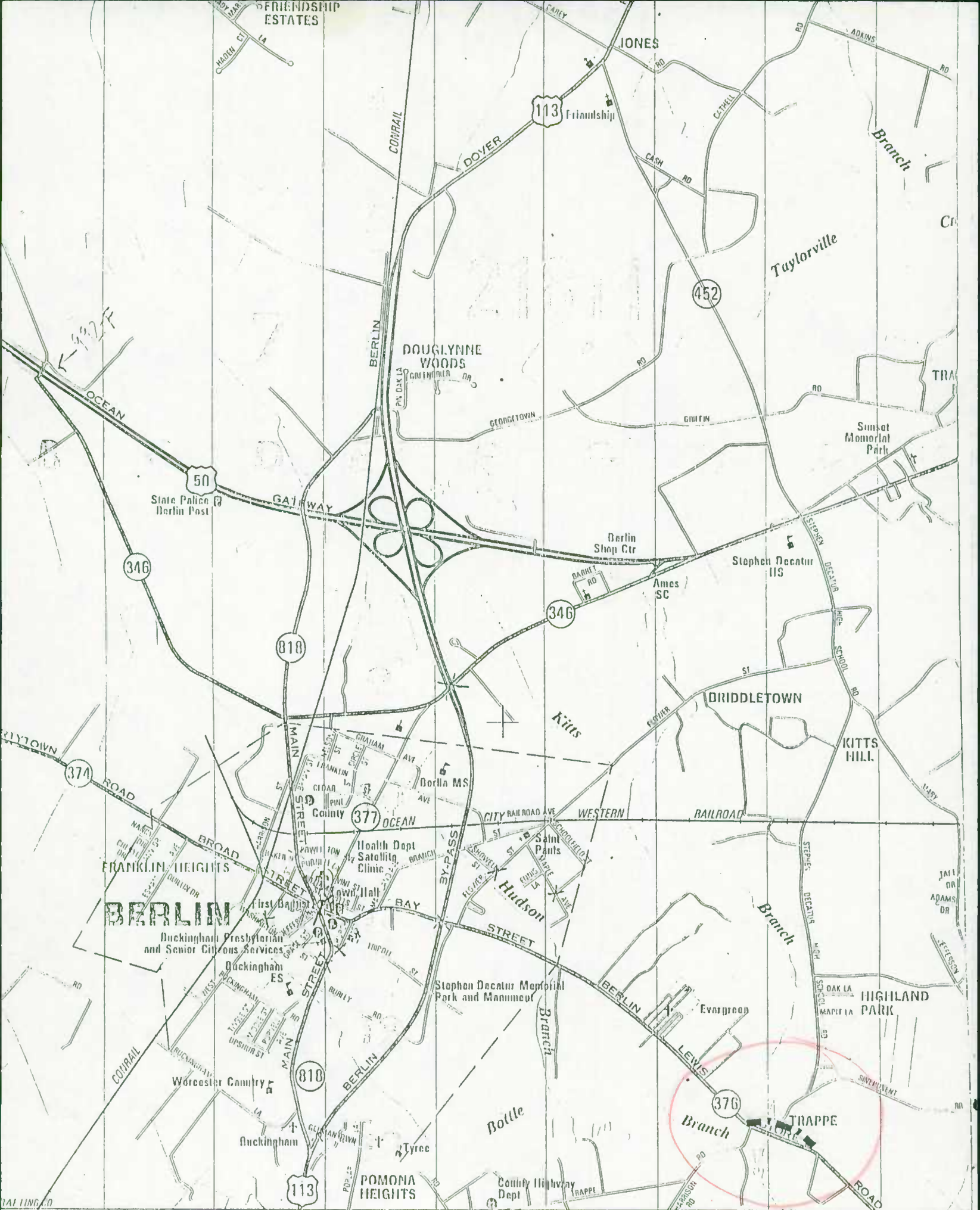
Co 154 - Imp^{co.}# 86-32


MD 705 - Imp^{ST.}# 86-2, ex

MD 705 - completely gone
grass field

Co.
~~MD~~ 154 - extended to
md 376.







STATE IMPROVEMENTS (FIELD)


	1986	1985
ALLEGANY	8	5
AA	31	16
BALD	36	17
CALVIN	11	6
CHARLINE	4	-
CHAMBERLAIN	13	4
COCKE	4	-
CHRIS	9	9
DOYLE	1	3
FRED	17	15
GARRETT	4	6
HARRISON	16	7
HOWARD	15	11
KENT	4	3
MOUNT	- ^{RE-INV.}	7
P.G.	26	6
QA	5	6
ST. MARKS	10	9
SOMERSET	4	5
TALBOT	2	6
WASH -	none (RE-INV.)	5
WYOMING	2	-
WORCESTER	4	3

226

x 77

(x 57%)


149



1986 Imp.
State Rep.
PROGRESS
CHART

	Ready for Field	Sent To Field	Received from Field	Work up Complete	Coding Complete	Improvements on Tables	Capital Imp. Costs Coded	Contracts noted in Log Book	Traffic up Dates
1	2-10 87	3-31 87	4-13- 87	4-23 87	4-27- 87	5-1- 87	4-27- 87	4-23 87	
3	1-2 87	1-12 87	1-22 87	3-18 87	3-23 87	3-24 87	3-24 87	3-26 87	6-22 87
5	12-30 86	3-10 87	4-7 87	4-10 87	4-22 87	4-22- 87	4-22 87	4-22- 87	
9	1-12 87	2-26 87	3-18 87	3-23 87	3-23 87	3-24 87	—	3-26 87	5-22 87
11	12-18 86	2-5 87	2-17 87	2-24 87	3-5- 87	3-5- 87	3-12	3-9 87	
13	1-5 87	1-12 87	2-11 87	3-5 87	3-5 87	3-5 87	3-12	3-9- 87	
15	2-26 87	2-27 87	3-5 87	3-9 87	3-9 87	3-9 87	3-12	3-9 87	(5-19)
17	3-6- 87	3-18 87	3-31 87	4-1 87	4-1 87	4-2 87	4-1 87	3-31 87	
19	1-8 87	2-17 87	3-2 87	3-4 87	3-4 87	3-4 87	3-12	3-9 87	
21	2-9 87	4-7 87	5-1 87	5-12 87	5-12 87	5-13 87	5-12 87		6-4
23	1-13 87	3-31 87	4-13- 87	4-22 87	4-23- 87	4-24 87	4-22- 87	4-22- 87	
25	2-24 87	3-5 87	3-10 87	3-11 87	3-11 87	3-11 87	3-12	3-11 87	
27	12-18 86	12-18-86 2-11-87	1-12-87 2-26-87	3-10 87	3-11 87	3-11 87	3-12	3-11 87	(5-21)
29	1-6 87	2-5 87	2-17 87	3-4 87	3-6 87	3-6 87	3-12	3-9 87	5-15 87
31	3-4 87	3-16 87	4-14 87	5-13 87	5-14 87	5-14 87	5-13 87	5-13 87	(5-22)
33	1-30 87	3-16 87	4-20 87	5-11-87 5-19-87	5-11-87 5-19-87	5-14-87 5-19-87		4-29- 87	(5-22)
35	1-6 87	1-22 87	2-5 87	3-3 87	3-6 87	3-6 87	3-12	3-9 87	(5-19)
37	2-17 87	2-26 87	3-18 87	4-3 87	4-3 87	4-6 87	—	4-3 87	
39	1-2 87	2-17 87	3-2 87	3-3 87	3-5 87	3-5 87	3-12	3-9 87	5-20 87
41	1-5 87	2-5 87	2-17 87	3-2 87	3-9 87	3-9 87	3-12	3-9 87	5-20 87
43	2-9 87	4-13- 87	4-24- 87	5-18 87	5-18 87	5-13 KH 5-20	(5-12) 5-18		
45	1-2 87	2-17 87	3-2 87	3-6 87	3-9 87	3-9 87	3-12	3-9 87	(5-19)
47	1-9 87	2-17 87	3-2 87	3-6 87	3-6 87	3-6 87	3-12	3-6 87	(5-19)

* Pending completion of US11 Transfer: 4-26-87 = 2 A/P



TRAFFIC

	TRAFFIC	BY	FROM	TO
1	Allegany	FA	LY	
02	Anne Arundel	KP	KP	528
03	Baltimore	MA	CA	
04	Calvert	RP	BT	
05	Caroline	FA	PH	
06	Carroll	SA	PH	
07	Cecil	JS	JS	
08	Charles	CM	LV	
09	Dorchester	CM	KH	
10	Frederick	JE	RT	
11	Garrett	CM	LY	
12	Harford	KH	JS	
13	Howard	JE	JS	
14	Kent	KP	KH	
15	Montgomery	KP	JE	
16	Prince Georges	KP	LY	
17	Queen Annes	KH	PH	
18	Saint Marys	FA	JS	63
19	Somerset	CA	PH	
20	Talbot	PH	PH	
21	Washington	MP	LP	
22	Wicomico	CA	PH	
23	Worcester	MP	KH	
24	BALTO CITY	KH	PH	

518
493
25

1986 AADT
PROGRESS
CHART

INITIAL
WORK-UP


Revisions

Code office
generated routes

Calculate New
Vol. grp. i.d.

ON Tube

		INITIAL WORK-UP	Revisions	Code office generated routes	Calculate New Vol. grp. i.d.	ON Tube				
1	1	Allegany								
2	2	Anne Arundel	5-21	5-21	5-21	5-21				
5	3	Baltimore								
9	4	Calvert	5-21	5-21	5-21					
11	5	Caroline	4-20	5-20	5-20					
13	6	Carroll								
15	7	Cecil	5-19							
17	8	Charles								
19	9	Dorchester								
21	10	Frederick								
23	11	Garrett								
25	12	Harford								
27	13	Howard								
29	14	Kent	4-20				5-15			
31	15	Montgomery								
33	16	Prince Georges								
35	17	Queen Annes	4-23							
37	18	St. Marys								
39	19	Somerset	4-23				5-20			
41	20	Talbot	4-24				5-20			
43	21	Washington								
45	22	Wicomico	4-23	5-4	5-4	4-23				
47	25	Worcester	4-23	5-4	5-4	4-23				



* 1.50 mile intersects

1985

AA DT

WHO FINIS

Cont'd File

✓ Allegany	MIKE	GM	KP	5-20
✓ Anne Arundel *	MIKE	KP	KP	
✓ Baltimore	MIKE	KP	KP	5-7
✓ Calvert *	MIKE	KP		4-15
✓ Caroline	MIKE	GS	RICH	
✓ Carroll	MIKE			
✓ Cecil	MIKE	CP		5-13
✓ Charles	MIKE	KP	KP	5-17
✓ Dorchester	MIKE	KP		5-9
✓ Frederick	MIKE	KH	KH	
✓ Garrett	MIKE	CM	CM	
✓ Harford	MIKE	KP	KP	5-8
✓ Howard *	MIKE	GS	RICH	5-22
✓ Kent *	MIKE	KP	KP	4-17
✓ Montgomery	MIKE	KP	KP	5-12
✓ Prince Georges	MIKE	KP	KP	5-19
✓ Queen Annes	MIKE	GS	RICH	
✓ Saint Marys *	MIKE	CP	CP	
✓ Somerset *	MIKE	GM	GM	
✓ Talbot *	MIKE	KP	KP	4-21
✓ Washington	MIAC	KH		5-27
✓ Wicomico *	MIKE	KP	KP	4-17
✓ Worcester	MIKE	CP	CP	

BALTO CITY

KH KH 5-20


File 540608 cont. 40%

~~Paul Peppy~~

Problems

Howard Co. - Need a Count for Md 32 - ¹⁴⁶⁵⁰ Bickon land Pkwy To US 29
US 29 ¹⁷⁵⁰⁰ on out

~~Garnett Co. US 48 4.22 to 14.00 - Need a count~~




- ALLEGANY - 001 ✓
Anne Arundel - 003 ✓
BALTIMORE - 005 ✓
CALVERT - 009 ✓
CARROLL - 013 ✓
CECIL - 015 ✓
CHARLES - 017 ✓
DORCHESTER - 019 ✓
GARRETT - 023 ✓
HARTFORD - 025 ✓
HOWARD - 027 ✓
ST. MARYS - 037 ✓

PRINT

VAR

VAR

CHNN




County WORCESTER

REQUEST FOR FIELD INVENTORY

Sheet _____ of _____

(1) Imp. Number	(2) Road Number	(3) Road Name	(4) General Limits of Inventory Required				(5) Map Designation			(6) Previous Inventory Attached?
			From		To		Map Name or Number	Coordinates		
			Rd. Number	Road Name or Termini Description	Rd. Number	Road Name or Termini Description		X	Y	
86-EX	MD 705		MD 376	BERLIN-LEWIS STORE RD	MD 376	BERLIN-LEWIS STORE RD	J-18	1318	180	YES
Special Instructions: TRANSFER - (STATE TO CO.) POSS. RECONST. - ALSO CHECK CO 154 FOR ANY CHANGES										
<i>SEE NEW INV.</i>										
Special Instructions: SEE CO. IMP. 86-32										
<i>Aban. Completely gone - NO THING BUT A GRASS FIELD!</i>										
Special Instructions:										
Special Instructions:										
Special Instructions:										
Special Instructions:										
Special Instructions:										
Special Instructions:										
Special Instructions:										



County Worcester STATE imp

REQUEST FOR FIELD INVENTORY

(1) Imp. Number	(2) Road Number	(3) Road Name	(4) General Limits of Inventory Required				(5) Map Designation			(6) Previous Inventory Attached?
			From		To		Map Name or Number	Coordinates		
			Rd. Number	Road Name or Terminal Description	Rd. Number	Road Name or Terminal Description		X	Y	
86-1	md 589		md 90				J-18	1323	205	NO
Special Instructions: m.p. - 263 ± 0P91 New Rd - SERVICE Rd - INVENTORY + TIE										
86-2	md 705	Abaw.	@ Trappe Crk.				J-18	1329	180	YES
Special Instructions: m.p. - 0.07 ± 1064 MD 705 Remove STRUCTURE * Remove Trappe Crk. Railway completely Conc Co 154 Relo. & EXT. WO-620-501-176. 2-19-87										
86-3	md 376		@ Hudson Branch				J-18	1329	180	YES
Special Instructions: m.p. - 1.74 ± Replace bridge A/T WO-621-501-176 2-19-87										
86-4	md 589		US 50		US 113		J-18	1328	193	YES
Special Instructions: m.p. 0.00 - 4.68 ± Resurface WO-616-501-177 2-19-87										
86-5	US 113		MD 610			Delaware State Line	J-18	1305	226	YES
Special Instructions: 37.04 - 39.84 ± Resurfacing WO-631-501-171-2-19-87										
86-6	US 13 NB		CO 74	Sheephouse Rd.		Somerset County Line	G-24	1240	90	YES
Special Instructions: 3.74 - 6.31 ± Resurfacing WO-632-501-177. 2-18-87										
Special Instructions:										
Special Instructions:										
Special Instructions:										

