


10-31-85

County ALLEGANY

REQUEST FOR FIELD INVENTORY

Sheet 1 of 1

(1) Imp. Number	(2) Road Number	(3) Road Name	(4) General Limits of Inventory Required				(5) Map Designation		(6) Previous Inventory Attached?	
			From		To		Map Name or Number	Coordinates		
			Rd. Number	Road Name or Termini Description	Rd. Number	Road Name or Termini Description		X		Y
<del>85-1</del>	US48		md	WBL Md Ave	md	Willowbrook Rd	A-4			
Special Instructions:			RESURFACE				A-658-501-626			
<del>85-2</del>	US40		Co 660	<del>40</del> EAST OF ORIENTS Rd	Co 751	EAST OF SWAIN Rd	A-6			
Special Instructions:			GRADE DRAINING and PAVING MP 39.40-				A-519-503-670			
<del>85-3</del>	US40		Co 502	W. OF STREET Rd		FLINTSTONE CREEK BRDg	A-4			
Special Instructions:			RESURFACE MP 21.31				A-704-501-677			
<del>85-4</del>	US40		Co 482	HINKLE Rd	Co 498	E. OF Breakneck Rd	A-4			
Special Instructions:			RESURFACE MP 17.59-				A-691-501-677			
<del>85-5</del>	md 36	Br #1009		OVER JENNINGS RUN			A-3			
Special Instructions:			2-48" CMP's Bridge Replacement MP 20.51				A-709-751-014			
	MD 51									
Special Instructions:			Recheck for 1986 improvements							
	MD 51UL									
Special Instructions:			u u u u							
Special Instructions:										
Special Instructions:										
Special Instructions:										



217, 12, 15  
561, 895.70  
910501-577

County Anne Arundel

REQUEST FOR FIELD INVENTORY

Sheet \_\_\_\_\_ of \_\_\_\_\_

(1) Imp. Number	(2) Road Number	(3) Road Name	(4) General Limits of Inventory Required				(5) Map Designation			(6) Previous Inventory Attached?
			From		To		Map Name or Number	Coordinates		
			Rd. Number	Road Name or Terminal Description	Rd. Number	Road Name or Terminal Description		X	Y	
<del>85-7</del>	<del>695</del>	(all)		Balto. City line		Balto. County line	D12D			
Special Instructions: missing original inventory - rewritten in office - VERIFY										
<del>85-10</del>	<del>md 715</del>			over md 295			E12A			From TB Bridge Box
Special Instructions: replace bridge 2023; resurface (MP 8.47) Bridge Data to be obtained										
<del>85-11</del>	<del>md 32UL</del>		md 295			AA county line	E12A			
Special Instructions: grade, drain, pave Sec C 957 + New Inv. of C 957(A) AA 439-001-570										
<del>85-12</del>	<del>md 178</del>	@	old md 178				F13A			
Special Instructions: geometric impr; traffic signal 2.58 AA 393-501-585										
<del>85-13</del>	<del>md 214</del>		md 408			easterly 2 miles	F13C			
Special Instructions: Resurfacing (7.46 ±) 403-6-514 (1981)										
<del>85-14</del>	<del>md 250</del>		md 2		md 178		F13A			
Special Instructions: Resurfacing (9.34 ± to 10.05 ±) 403-5-514										
<del>85-14</del>	<del>md 450</del>			Chinquapin Round Rd		Admiral Dr.	F13A			
Special Instructions: Resurfacing (10.79 ± to 10.86 ±) 403-5-514										
<del>85-15</del>	<del>md 418</del>		md 32	(I-99)		md 3 (I-99)	E12D			
Special Instructions: Resurfacing (5.40 to 813) AA 310-501-577 (84)										
<del>85-16</del>	<del>md 10</del>	ARUNDEL EXP		WEN INTERCH MD 695	md 695		F12D D12D	912	981	
Special Instructions: RE-INVENTORY. START ROAD @ MP 475 SOMETHING (CIRCULARS) SEEMS MESSY UP BETWEEN DRAIN AND ENDING										

JW - M.P. A/T

85-13


Pond  
No. 210

County Anne Arundel

REQUEST FOR FIELD INVENTORY

Sheet 1 of     

(1) Imp. Number	(2) Road Number	(3) Road Name	(4) General Limits of Inventory Required				(5) Map Designation		(6) Previous Inventory Attached?	
			From		To		Map Name or Number	Coordinates		
			Rd. Number	Road Name or Termini Description	Rd. Number	Road Name or Termini Description		X		Y
<del>75-1</del>	<del>MD 113</del>	<del>Smallwood Rd</del>		@ 3.87±			E13A			
Special Instructions: Tie Rd location of Tick Neck Rd - Pn 1684 or 2043 extn. Co 6024										
<del>75-2</del>	<del>MD 716</del>	<del>Lorsey Rd</del>		@ 4.15			E12B			
Special Instructions: New Rd - Connelly Rd										
<del>75-3</del>	<del>MD 253</del>	MAYO Rd	@ 0.95	and	CO 3026	Marlboro Rd	F13C			
Special Instructions: Reconstruction of intersection										
<del>75-4</del>	<del>MD 487</del>	Balte/Annap Bld.		@ 0.10			F13A			
Special Instructions: New Rd - Old Sturbridge Rd.										
<del>75-5</del>	<del>MD 480</del>	Old Annap. Rd		@ 6.25±			E13C			
Special Instructions: Relocated Ullman Rd - Co 2105 - see Co 2105										
<del>75-6</del>	<del>MD 710</del>	Ordnance Rd	@ 3.01			Md 711-A Blades la	0.00	D12D		
Special Instructions: Recon. Intersection - T/W add lanes										
<del>75-7</del>	<del>MD 713</del>	Rockenbach Rd		@ 2.29±			E12A			
Special Instructions: New Rd - Plaza Access Rd										
<del>75-8</del>	<del>MD 388</del>	SPA Rd	CO 2809	Ferry Pt Rd		MD 450 - West St.	F13C			
Special Instructions: T/W check 0.00 - 1.76 -										
Special Instructions										




County ANNE Arundel

## REQUEST FOR FIELD INVENTORY

Sheet 1 of 3

(1) Imp. Number	(2) Road Number	(3) Road Name	(4) General Limits of Inventory Required				(5) Map Designation		(6) Previous Inventory Attached?
			From		To		Map Name or Number	Coordinates X Y	
			Rd. Number	Road Name or Termini Description	Rd. Number	Road Name or Termini Description			
<del>86-1</del>	<del>md 174</del>			.15 E of Md 652					
Special Instructions: <u>New Rd - CONNELLY Rd.</u>									
<del>86-2</del>	<del>md 255</del>	<del>OWENSVILLE Rd</del>		.20 E of CHRISTON CT					
Special Instructions: <u>New Rd - TENTHOUSE CT</u>									
<del>86-3</del>	<del>md 778</del>	<del>Old Ridge- Path Rd</del>		.12 NE of Md. 2					
Special Instructions: <u>New Rd - MULLEN LA.</u>									
<del>86-4</del>	<del>md 3</del>	<del>CRANN Highway @</del>		<del>CENTRAL AVE.</del>					
Special Instructions: <u>NEW Rd - Post 40 Rd.</u>									
<del>86-5</del>	<del>md 177</del>	<del>MOUNTAIN Rd</del>		.12 E of Solley Rd.					
Special Instructions: <u>New Rd - MOUNTAIN ESTATES Dr.</u>									
<del>86-6</del>	<del>md 170</del>	<del>Telegraph Rd. @</del>		<del>BETSON AVENUE</del>					
Special Instructions: <u>New Rd - ENTRANCE INTO WESTERN DISTRICT POLICE STATION</u>									
<del>86-7</del>	<del>md 173</del>	<del>Ft. Smallwood Rd</del>		.50 N of Bayside Branch Rd					
Special Instructions: <u>New Rd - ENTRANCE - CHASE WOOD RUN - FOX HOLLOW RUN</u>									
<del>86-8</del>	<del>md 178</del>	<del>GENERALS Highway</del>		.22 NW of Old Generals Highway					
Special Instructions: <u>New Rd - BELVOIR FARMS Rd</u>									
<del>86-9</del>	<del>RT 18</del>			.16 W of LOOK PT. Rd.					
Special Instructions: <u>New Rd - ST. CLAIRE PLACE</u>									






County ANNE Arundel

REQUEST FOR FIELD INVENTORY

Sheet 2 of 23

(1) Imp. Number	(2) Road Number	(3) Road Name	(4) General Limits of Inventory Required				(5) Map Designation		(6) Previous Inventory Attached?
			From		To		Map Name or Number	Coordinates X Y	
			Rd. Number	Road Name or Termini Description	Rd. Number	Road Name or Termini Description			
86-10	md 713	Ridge Rd		.14 S of WATTS AVE.					
Special Instructions: <u>NEW Rd - WAY LENE Dr.</u>									
86-11	md 423	Fairhaven Rd		.18 E of Franklin Gibson Rd.					
Special Instructions: <u>NEW Rd - <del>Waltham Heights</del> HEATHCLIFFE LANE</u>									
86-12	md 173	FT. Smallwood Rd		@ md 607 Hog Neck Rd					
Special Instructions: <u>WIDENING road AT SENTRY SELF STORAGE</u>									
86-13	md 450	DEFENSE Hwy.		.46 W of DAVIDSONVILLE Rd					
Special Instructions: <u>NEW Rd. - NANCY LES Dr.</u>									
86-14	md 7	Ritchie Hwy		@ md 177 Mountain Rd					
Special Instructions: <u>Entrance + Mod. fication to roadway - Southdale Shopping Center</u>									
86-15	md 2	Solomons Island Rd.		@ md 393 - Old South River Rd					
Special Instructions: <u>Entrance + Modification to intersection</u>									
86-16	md 393	Old Solomons Island Rd		.11 N of Forrest Dr.					
Special Instructions: <u>Entrance to Parole Business Center</u>									
86-17	md 173	Fort Smallwood Rd		.36 E of Hog Neck Rd.					
Special Instructions: <u>New Rd. - Whites Cove Rd. into Subdivision.</u>									
86-18	md 3	CRAIN Hwy.		@ .06 N. of Old Mill Rd					
Special Instructions: <u>Entrance into Northway Shopping Center.</u>									




County Anne Arundel

REQUEST FOR FIELD INVENTORY

Sheet 3 of     

(1) Imp. Number	(2) Road Number	(3) Road Name	(4) General Limits of Inventory Required				(5) Map Designation			(6) Previous Inventory Attached ?
			From		To		Map Name or Number	Coordinates		
			Rd. Number	Road Name or Termini Description	Rd. Number	Road Name or Termini Description		X	Y	
<del>86-19</del>	<del>md 167</del>	<del>Hammonds Ferry Rd.</del>	@	<del>Hollins Ferry Rd.</del>						
Special Instructions: <u>Construct declaration + Bypass lanes</u>										
<del>86-20</del>	<del>md 178</del>	<del>Generals Hwy</del>	@	<del>136 E of Harrell Ln.</del>						
Special Instructions: <u>New Rd. - Wild Cranberry Dr. into Cranberry Sub division</u>										
<del>86-21</del>	<del>md 175</del>			<u>REECK Rd</u>			<u>Howard Co Line</u>			
Special Instructions: <u>RESURFACE + SAFETY IMPROVEMENTS</u> AA 378-501-577										
<del>86-22</del>	<del>md 174</del>			<u>PAMELA Rd</u>			<u>Thelma AVE.</u>			
Special Instructions: <u>WIDEN + RESURFACE</u> AA-356-501-576										
<del>86-23</del>	<del>md 4</del>			<u>1.1 S. of PG. Co Line</u>			<u>PG. Co. line</u>			
Special Instructions: <u>Resurfacing</u> AA-355-501-577										
<del>86-24</del>	<del>md 295</del>		@	<u>PATAPESCO RIVER</u>						
Special Instructions: <u>Replace bridge decks - Brgs #2011</u> AA-368-501-580										
<del>86-25</del>	<del>md 258</del>		@	<u>md 4</u>						
Special Instructions: <u>Replace bridge deck - #2078</u> AA-366-501-580										
<del>86-26</del>	<del>md 177</del>			<u>Tide neck Rd</u>			<u>Md 100</u>			
Special Instructions: <u>Resurface</u> AA-386-501-577										
<del>86-27</del>	<del>md 107</del>			<u>md 177</u>			<u>md 173</u>			
Special Instructions: <u>RESURFACE</u> AA-386-501-577										




County \_\_\_\_\_

REQUEST FOR FIELD INVENTORY

Sheet \_\_\_\_\_ of \_\_\_\_\_

(1) Imp. Number	(2) Road Number	(3) Road Name	(4) General Limits of Inventory Required				(5) Map Designation		(6) Previous Inventory Attached ?	
			From		To		Map Name or Number	Coordinates		
			Rd. Number	Road Name or Termini Description	Rd. Number	Road Name or Termini Description		X		Y
<del>86-28</del>	Md 100			E. of Md 2		Md 177				
Special Instructions:		RESURFACE				AA-388-501-577				
<del>86-29</del>	GV 60	Perry Circle								
Special Instructions:		<del>RESURFACE</del> REALIGNMENT + CONSTRUCTION				AA-362-501-577				
<del>86-30</del>	I 97			HAWKINS Rd		Md 32				
Special Instructions:		CONSTRUCTION				AA-937-502-570				
<del>86-31</del>	I 97		Md 450			HAWKINS Rd				
Special Instructions:		CONSTRUCTION				AA-937-503-572				
<del>86-32</del>	Md 177		Md 100			Md AVE				
Special Instructions:		RESURFACE				AA-406-501-571				
Special Instructions:										
Special Instructions:										
Special Instructions:										
Special Instructions:										
Special Instructions:										




County Baltimore

REQUEST FOR FIELD INVENTORY

Sheet 1 of     

(1) Imp. Number	(2) Road Number	(3) Road Name	(4) General Limits of Inventory Required				(5) Map Designation			(6) Previous Inventory Attached?
			From		To		Map Name or Number	Coordinates		
			Rd. Number	Road Name or Termini Description	Rd. Number	Road Name or Termini Description		X	Y	
<del>751</del>	MD 7	PHILI RD	Co 5069	CHESACO AVE		mil.pt 0.95	D-13A			SEE COUNTY 85-X10
Special Instructions: <u>SEE NEW INV. OF</u> <u>New intersection - Poss ext. of Co 5069</u>										
<del>752</del>	MD 45	YORK RD	Co 411	LOVETON CIRCLE		mil.pt 10.83±	B12			SEE 85-X5
Special Instructions: <u>New Rd. - Loveton FARMS Rd T&amp;W - SEE NEW INV. OF PAGE 19 AND 20 (MD 45)</u>										
<del>753</del>	MD 45	YORK RD	Co 787	HALESWORTH RD	Co 431	SOOTH HOAM Rd	B12 & C12B			
Special Instructions: <u>T/W 7.11 - 7.62 mil.pt. 7.00 - 7.37</u>										
<del>754</del>	MD 45	YORK RD	Co 425	WRIGHT RD		mil.pt. 8.71	B12			
Special Instructions: <u>Reconstruct Intersection</u>										
<del>755</del>	MD 129	Park Hgts		@ 6.63±			C12A			SEE 85-X4
Special Instructions: <u>New Intersection - Hunting Tweed Dr 15' I TURN LA M.P 6.12 - 6.18</u>										
<del>756</del>	MD 131	Seminary Av		@ 0.77±		<sup>m.p. 0.32.2</sup> ALSO REALIGNMENT OF MD 131 § 792	C12B			SEE 85-X6
Special Instructions: <u>REALIGN M.P. 0.32 New Intersection - Hunting Spring Dr. T&amp;W 0.20 - 0.46 / T&amp;W - Co 770 0.00 - 0.03</u>										
<del>757</del>	MD 45	PAPER MILL		@ 0.73±			B12			SEE COUNTY 85-X1
Special Instructions: <u>New Intersection - CHERRYWOOD CT - UNDER CONST</u>										
<del>758</del>	MD 45	PAPER MILL		@ 0.76±			B12			SEE COUNTY 85-X2
Special Instructions: <u>New Intersection - SNOWBERRY CT UNDER CONST</u>										
<del>759</del>	MD 147	HARFORD Rd		@ 2.66±			C13A			SEE 85-X8
Special Instructions: <u>New Intersection - JONI CT. TURN LA UNDER CONST</u>										






9/23/83  
520-502-477  
3,027,161.10 Sheet 2 of

County Baltimore

REQUEST FOR FIELD INVENTORY

(1) Imp. Number	(2) Road Number	(3) Road Name	(4) General Limits of Inventory Required				(5) Map Designation			(6) Previous Inventory Attached?
			From		To		Map Name or Number	Coordinates		
			Rd. Number	Road Name or Termini Description	Rd. Number	Road Name or Termini Description		X	Y	
<del>85-15</del>	MD 150	EASTERN BD		@ 8.27 ±				C13D		SEE 85-X9 AIT
Special Instructions: <u>NEW RD - LAMAT DR. COULD NOT LOCATE - CHK W/NEXT YEARS IMP'S (CONST. IN AREA)</u>										
<del>85-11</del>	MD 166	HOLLING RD		@ 1.23 ±				D12C		SEE 85-X7
Special Instructions: <u>NEW RD - HIGHFIELDS DR. NEW T.L. ON MD 166 - HIGHFIELDS DR STARTS ON MD 166B</u>										
<del>85-12</del>	I-83			Shawen Rd			Bunker Hill Rd	B12		
Special Instructions: <u>Resurface; impr. to barrier system I-615 - PA LINE (10.50 - 18.70 ±) B-716-501-477</u>										
<del>85-13</del>	MD 151		CO 5820	Cove Rd	CO 5560		Wice Ave	D13A/B		AIT
Special Instructions: <u>Geometric impr., modifications to signals (2.39 - 3.91 ±) B-715-501-465</u>										
<del>85-14</del>	MD 25		MD 401		CO 192		Miller Rd	B12		
Special Instructions: <u>Resurface, drainage &amp; safety impr. Tfw (4.79 - 2(7).30 - 13.48 ±) B-766-501-472</u>										
<del>85-15</del>	MD 138		MD 138B		CO 231		Geeting Rd	B12/13		
Special Instructions: <u>Replace 6 slab bridges w/ pipe culverts &amp; Grade drain &amp; pave (2.99 - 5.02 ±) B-646-501-476</u>										
<del>85-16</del>	I-95			Batts City Line	L 295		Batts Beltway	D13A C13C		
Special Instructions: <u>Resurf. &amp; safety impr. (3.63 - 6.41 ±) B-520-502-477</u>										
<del>85-17</del>	I 83		I 695		I-83		N.B.	C12B		
Special Instructions: <u>Ramp improvement AIT - GROOVED PAVEMENT B-778-501-476</u>										
Special Instructions										




County BALTO

REQUEST FOR FIELD INVENTORY

Sheet 1 of 2

(1) Imp. Number	(2) Road Number	(3) Road Name	(4) General Limits of Inventory Required				(5) Map Designation			(6) Previous Inventory Attached?
			From		To		Map Name or Number	Coordinates		
			Rd. Number	Road Name or Termini Description	Rd. Number	Road Name or Termini Description		X	Y	
86-1	md 140	KRISTERSTOWN Rd	@	M.P.		Craddock LA.				
Special Instructions: <u>RELOCATION OF INTERSECTION</u>										
86-2	US 1	BELAIR Rd		.08 N of VERDE Rd						
Special Instructions: <u>NEW ROAD</u>										
86-3	md 140	KRISTERSTOWN Rd	md 130	GREENSPRING VALLEY Rd						
Special Instructions: <u>RELOCATION OF INTERSECTION</u>										
86-4	md 147	HARFORD Rd	@	NORTHWIND Rd						
Special Instructions: <u>RECONSTRUCTION OF INTERSECTION</u>										
86-5	md 146	JARRATTSVILLE PIKE	md 145	SWEET AIR Rd						
Special Instructions: <u>RELOCATION OF INTERSECTION</u>										
86-6	US 1	BELAIR Rd	@	JOPPA Rd						
Special Instructions: <u>TURN LA., ENTRANCE, AND CONCRETE ISLAND AT 7-11 STORE</u>										
86-7	md 129	PARK HEIGHTS AVE	@	HOOKS LANE						
Special Instructions: <u>NEW ROAD - (MICHELLE WAY)</u>										
86-8	US 1	BELAIR Rd		.06 N India AVE						
Special Instructions: <u>NEW ROAD - MINTIE DRIVE</u>										
86-9	md 145	PAPER MILL Rd								
Special Instructions: <u>NEW ROADS - CHERRYWOOD CT + SNOWBERRY CT.</u>										




County BALTO

REQUEST FOR FIELD INVENTORY

Sheet 2 of 3

(1) Imp. Number	(2) Road Number	(3) Road Name	(4) General Limits of Inventory Required				(5) Map Designation		(6) Previous Inventory Attached?
			From		To		Map Name or Number	Coordinates X Y	
			Rd. Number	Road Name or Termini Description	Rd. Number	Road Name or Termini Description			
86-10	md 140	REISTERSTOWN Rd	@	GARRISON VIEW LA.					
Special Instructions: NEW ENTRANCE + road widening at Maryland Cup Corp.									
86-11	md 140	REISTERSTOWN Rd	@	Cherry Valley Rd					
Special Instructions: NEW ENTRANCE + road widening									
86-12	md 145	SWEET AIR Rd		.05 S/W Blenheim Rd					
Special Instructions: NEW ROAD - Sawmill Ct.									
86-13	md 140	REISTERSTOWN Rd	@	McDonough Rd + Craddock LA.					
Special Instructions: RELOCATION OF INTERSECTIONS									
86-14	md 106	Rolling Rd	@	Campus Dr.					
Special Instructions: NEW Rd - <del>Campus</del> AMERICAN Ct.									
86-15	md 140	REISTERSTOWN Rd	@	PAINTERS MILL Rd					
Special Instructions: RECONSTRUCTION OF INTERSECTION									
86-16	md 106	Rolling Rd	@	Campus Dr.					
Special Instructions: NEW Rd - Columbia Ct.									
86-17	md 150	EASTERN AVE		30 E of Carroll Island Rd					
Special Instructions: NEW INTERSECTION - LAMIA T Rd									
86-18	md 145	Paper Mill Rd	@	Ashland Rd					
Special Instructions: NEW Rd - Ashland Rd									




County BALTO

REQUEST FOR FIELD INVENTORY


Sheet 3 of 3

(1) Imp. Number	(2) Road Number	(3) Road Name	(4) General Limits of Inventory Required				(5) Map Designation		(6) Previous Inventory Attached ?	
			From		To		Map Name or Number	Coordinates		
			Rd. Number	Road Name or Termini Description	Rd. Number	Road Name or Termini Description		X		Y
86-19	md 24	Liberty Rd	@	DRIVER PARK Rd						
Special Instructions: ENTRANCE & possible relocation of INTERSECTION										
86-20	md 26	Liberty Rd	@	Florida Ave.						
Special Instructions: REVISION OF INTERSECTION & widening of Florida Ave.										
86-21	md 45	York Rd	@	Oakway Rd						
Special Instructions: RECONSTRUCTION OF INTERSECTION & ENTRANCE										
86-22	md 144	Frederick Rd	@	.09 W. OF OELKA AVE						
Special Instructions: NEW Rd - STARHILL LA. INTO PARADISE HILL - SUBDIVISION										
86-23	md 7	Phila. Rd.	@	FOUNTAIN LA.						
Special Instructions: ENTRANCE TO Golden Ring EXECUTIVE Park.										
86-24	md 146	<del>DULANEY</del> VALLEY Rd	@	.06 S. OF SEMINARY AVE						
Special Instructions: NEW ROAD MEADOWCROFT LANE										
86-25	md 25	Falls Rd	@	.44 S. OF SHAWAN Rd.						
Special Instructions: NEW Rd INTO OREGON GATE SUBDIVISION										
86-26	md 129	Park Heights AVE	@	.54 N OF Michelle Way						
Special Instructions: NEW Rd - EVAN Way - INTO ANTON North SUBDIVISION										
86-27	md 131	Seminary AVE	@	.14 W OF Tally Ho Rd						
Special Instructions: NEW Rd - Hill Spring Dr. - AT Hillside AT Seminary subdivision										









SHA 51.3-26  
12-15-72

'85 improvements

STATE HIGHWAY ADMINISTRATION OF MARYLAND


County Baltimore

REQUEST FOR FIELD INVENTORY


Sheet 1 of     

(1) Imp. Number	(2) Road Number	(3) Road Name	(4) General Limits of Inventory Required				(5) Map Designation		(6) Previous Inventory Attached ?
			From		To		Map Name or Number	Coordinates X Y	
			Rd. Number	Road Name or Termini Description	Rd. Number	Road Name or Termini Description			
24-EX	Md 7	Phila. Rd	Md 588	Golden Ring Rd		N. of 695			
Special Instructions: <u>Widen and reconstruction</u>					<u>2.25-2.93 ±</u>		<u>B-249-501-471</u>		
Special Instructions									
Special Instructions									
Special Instructions									
Special Instructions									
Special Instructions									
Special Instructions									
Special Instructions									
Special Instructions									
Special Instructions									
Special Instructions									

Requested by \_\_\_\_\_ Date \_\_\_\_\_








County CALVERT Co.

REQUEST FOR FIELD INVENTORY

Sheet 1 of     

(1) Imp. Number	(2) Road Number	(3) Road Name	(4) General Limits of Inventory Required				(5) Map Designation		(6) Previous Inventory Attached?	
			From		To		Map Name or Number	Coordinates		
			Rd. Number	Road Name or Termini Description	Rd. Number	Road Name or Termini Description		X		Y
<del>86-1</del>	md 508			.16 S of Md 231						
Special Instructions: <u>New Rd - Valley LEE CT.</u>										
<del>86-2</del>	md 262	Lower Marlboro Rd	@	BRISCORS TURN Rd						
Special Instructions: <u>New Rd - DANT Dr.</u>										
<del>86-3</del>	md 2/4			.36 S of Md 506	BOWEN SIXES Rd					
Special Instructions: <u>MP 18.23± NEW Rd - MOUNTAIN TRAIL</u>										
<del>86-4</del>	md 262	Marlboro Rd		.54 W of BRISCORS TURN Rd.						
Special Instructions: <u>New Rd - ACADEMY Dr.</u>										
<del>86-5</del>	md 2/4	Solomons Island Rd	@	Md 765						
Special Instructions: <u>MP 11.61 or 16.60± NEW Rd - COMMERCIAL LANE</u>										
<del>86-6</del>	md 2/4	Solomons Island Rd		.24 N of CALVERT BRACK Rd						
Special Instructions: <u>MP 13.70± NEW Rd - LANCASTER Dr.</u>										
<del>86-7</del>	md 2/4	Solomons Island Rd		.15 S of RT 524						
Special Instructions: <u>MP 26.95± ENTRANCE INTO PARK + RIDE</u>										
<del>86-8</del>	md 4	Southern Md Blvd	@	LYONS CREEK MP 35.82						
Special Instructions: <u>MP 35.52± Road widening</u>										
<del>86-9</del>	md 760	Rousby Hall Rd	@	.20 S of Md 214						
Special Instructions: <u>New Rd into Carol Court Subdivision</u>										






County Calvert

REQUEST FOR FIELD INVENTORY

(1) Imp. Number	(2) Road Number	(3) Road Name	(4) General Limits of Inventory Required				(5) Map Designation			(6) Previous Inventory Attached ?
			From		To		Map Name or Number	Coordinates		
			Rd. Number	Road Name or Termini Description	Rd. Number	Road Name or Termini Description		X	Y	
<del>86-10</del>	<del>md 2+4</del> MP-1660	Solomons Island Rd	@ .40	N. of Md 264						
Special Instructions: New Rd - into Wood property Subdivision										
<del>86-11</del>	<del>md 2+4</del>		<del>md 5097</del>	<del>Pacora Rd</del>						
Special Instructions: <del>Resignment</del>										
Special Instructions:										
Special Instructions:										
Special Instructions:										
Special Instructions:										
Special Instructions:										
Special Instructions:										
Special Instructions:										
Special Instructions:										
Special Instructions:										
Special Instructions:										
Special Instructions:										




County Calvert  
~~St. Mary's~~

REQUEST FOR FIELD INVENTORY

Sheet 1 of     

(1) Imp. Number	(2) Road Number	(3) Road Name	(4) General Limits of Inventory Required				(5) Map Designation		(6) Previous Inventory Attached?	
			From		To		Map Name or Number	Coordinates		
			Rd. Number	Road Name or Terminal Description	Rd. Number	Road Name or Terminal Description		X		Y
<del>85-1</del>	<del>MD 214</del>	<del>    </del>	<del>MD 497</del>	<del>VS-1</del>	<del>BYPASS</del>	<del>To</del>	<del>1-95</del>	<del>    </del>	<del>    </del>	
Special Instructions: <u>Relocation</u>										
85-1	MD 214		MD 497							
Special Instructions: <u>Relocation - Can make old pieces A-B-C-etc</u> <span style="float: right;">C-243-503-570</span>										
<u>just started in '85</u>										
Special Instructions: <u>    </u>										
<del>86-10</del>	<del>md 262</del>	<del>lower Marlboro Rd</del>		<del>18 E. of Huntingtor Rd</del>						
Special Instructions: <u>New Rd - Marlboro Ct. - Marlboro Meadows Subdivision.</u>										
Special Instructions: <u>    </u>										
Special Instructions: <u>    </u>										
Special Instructions: <u>    </u>										
Special Instructions: <u>    </u>										
Special Instructions: <u>    </u>										
Special Instructions: <u>    </u>										




County Calvert

REQUEST FOR FIELD INVENTORY

Sheet \_\_\_\_\_ of \_\_\_\_\_

(1) Imp. Number	(2) Road Number	(3) Road Name	(4) General Limits of Inventory Required				(5) Map Designation			(6) Previous Inventory Attached?
			From		To		Map Name or Number	Coordinates		
			Rd. Number	Road Name or Termini Description	Rd. Number	Road Name or Termini Description		X	Y	
<del>24</del>	MD 24			S. of Parran Rd		S. of Md. 497	J-13			
Special Instructions: <u>Dualization/relocation - Incomplete</u> <span style="float: right;">C-243-502-570</span>										
<del>4</del>	MD 24			S of Md 497	MD 4	Gov Thomas Br.	J13			
Special Instructions: <u>Relocation/dual - Incomplete</u> <span style="float: right;">C-243-503-570</span>										
<del>5</del>	MD 24			400' N of Johns Cte	700	N of Dowell Rd	J13			
Special Instructions: <u>Resurface drainage + safety impr.</u> <span style="float: right;"><del>C-370-501-577</del></span>										
<del>4</del>	MD 24		MD 2		CO 28	Pond Woods Rd	H12			
Special Instructions: <u>T/W MD 2 - M.P. 27.47 - 29.58 / MD 4 M.P. 26.71 - 29.16</u> <span style="float: right;"><del>C-385-504-577</del></span>										
Special Instructions:										
Special Instructions:										
Special Instructions: <u>THESE JOBS ARE PROBABLY NOT DONE, BUT YOU WILL NEED TO BE IN THE AREA ANYHOW.</u>										
Special Instructions:										
Special Instructions:										
Special Instructions:										




County Calvert

REQUEST FOR FIELD INVENTORY

Sheet 2 of \_\_\_\_\_

(1) Imp. Number	(2) Road Number	(3) Road Name	(4) General Limits of Inventory Required				(5) Map Designation			(6) Previous Inventory Attached?
			From		To		Map Name or Number	Coordinates		
			Rd. Number	Road Name or Terminal Description	Rd. Number	Road Name or Terminal Description		X	Y	
<del>85-3</del>	MD 504	Old Rt 2		0.02 and	0.75			H-12		
Special Instructions: <u>Check intersections with inventory - SEE 2 NEW INVS OF OLD SECT'S MD 2</u>										
<del>85-11</del>	<del>MD 2</del>	<del>Johns Creek</del>		<del>Down Rd</del>						
Special Instructions: <u>Resurface, drainage &amp; safety impr.</u> <span style="float: right;"><del>C-370</del> 501-577</span>										
<del>EX-1</del>	MD 231		MD 752					I-12		
Special Instructions: <u>0.00 to 1.00 repaving</u>										
<del>85-EX</del>	<del>MD 73</del>	<del>COSTER RD</del>	MD 214					J13	958	195
Special Instructions: <u>THESE ROADS RELOCATED DUE DUE EAST OF MD 2-4</u> <span style="float: right;"><u>SEE NEW INV OF CO 73, PAGE 1 OF CO 121 &amp; NEW CONNECT RD</u></span>										
Special Instructions:										
Special Instructions:										
Special Instructions:										
Special Instructions:										
Special Instructions:										

EXTRA) ~~85-3~~  
FOR MAPS





County Carroll Co.

REQUEST FOR FIELD INVENTORY

Sheet 1 of       

(1) Imp. Number	(2) Road Number	(3) Road Name	(4) General Limits of Inventory Required				(5) Map Designation		(6) Previous Inventory Attached?	
			From		To		Map Name or Number	Coordinates		
			Rd. Number	Road Name or Terminal Description	Rd. Number	Road Name or Terminal Description		X		Y
<del>86-1</del>	<del>md 140</del>	TANNEY TOWN PIKE		.34 W. OF Md. 31						
MP-10.72 Special Instructions: ENTRANCE TO W.M.C. CONFERENCE CENTER										
<del>86-2</del>	<del>md 140</del>		@	Md 27 Manchester Rd.						
MP-9.36 Special Instructions: New Rd - CENTER ST. EXT. + ENTRANCE INTO CRANBERRY SHOPPING CENTER.										
<del>86-3</del>	<del>md 140</del>	Baltimore Blvd	@	Cranberry Rd						
MP-8.73 Special Instructions: ENTRANCE TO EXXON STATION/ CONVENIENCE STORE										
<del>86-4</del>	<del>md 833</del>	Black Rock Rd	@	Beckleysville Rd						
Special Instructions: ENTRANCES INTO HAMPSTEAD VILLAGE CENTER										
<del>86-5</del>	<del>md 91</del>	Emory Rd		14 SW of Altendale Rd.						
Special Instructions: New Rd - Southglenn Dr.										
<del>86-6</del>	<del>md 140</del>	MAIN ST.	@	Malcolm Dr. Md. 97						
MP-8.00 OR 10.32 Special Instructions: ENTRANCE TO MAIN STREET EXCHANGE MEDICAL CENTER										
<del>86-7</del>	<del>md 140</del>		@	Englar Rd co. 368						
MP-9.62 Special Instructions: RECONSTRUCTION OF INTERSECTION										
<del>86-8</del>	<del>LS 368</del>	Englar Rd								
Special Instructions: EXTENSION OF Rd + New Rd Woodward Rd										
<del>86-9</del>	<del>md 26</del>	Liberty Rd	@	.05 NW of Bonnie Bear Rd						
Special Instructions: New Entrance into "Frank's Place" subdivision										


MS. A. 13

MS. B. 13

MS. C. 13

MS. D. 13





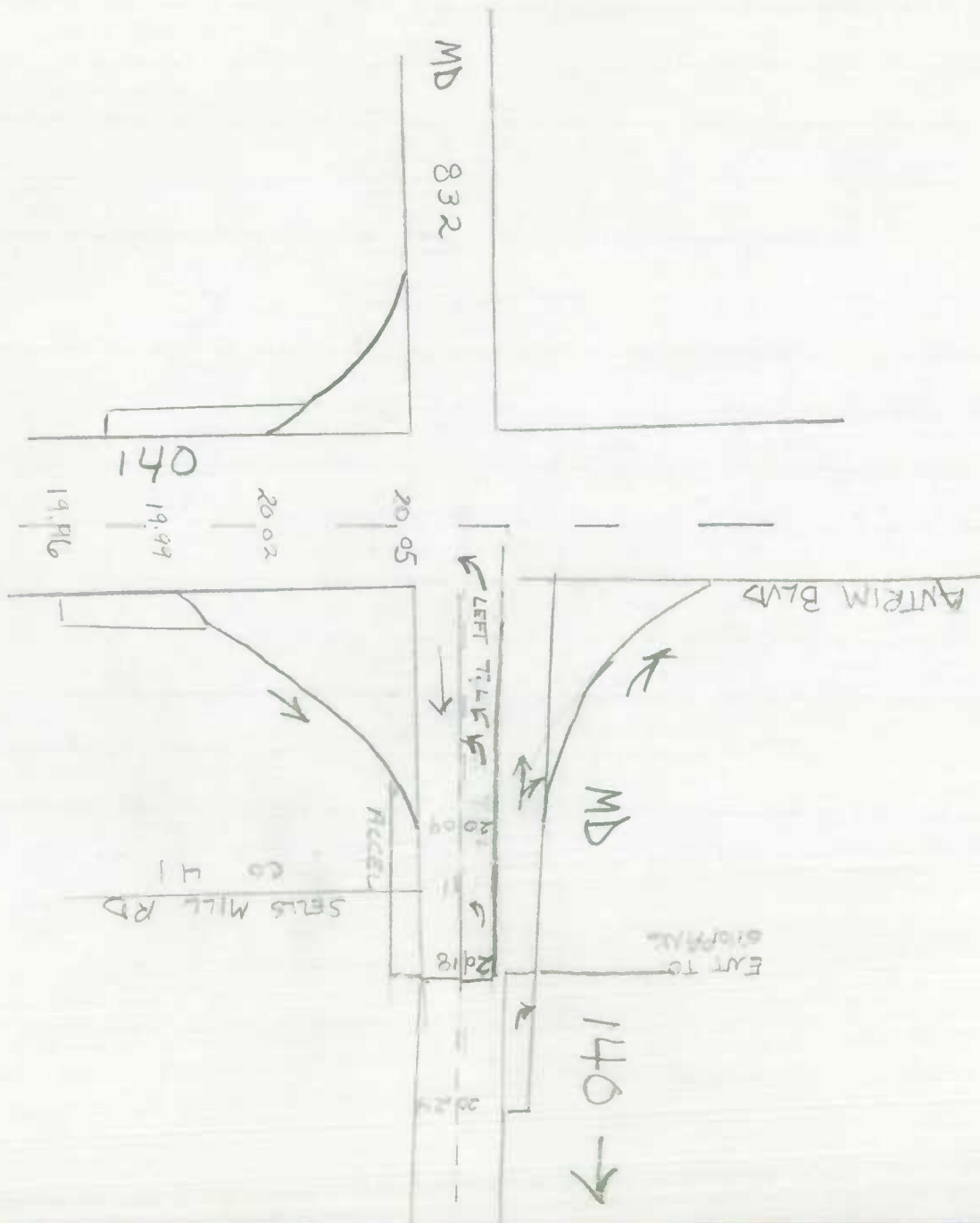
County Carroll

REQUEST FOR FIELD INVENTORY

Sheet 1 of     

(1) Imp. Number	(2) Road Number	(3) Road Name	(4) General Limits of Inventory Required				(5) Map Designation		(6) Previous Inventory Attached?	
			From		To		Map Name or Number	Coordinates		
			Rd. Number	Road Name or Termini Description	Rd. Number	Road Name or Termini Description		X		Y
<del>85-1</del>	MD 91	EMORY Rd		@ 4.90±			B11			
<p><i>TLD ADDED TO MD 91 - NEW RD - JUNEBOREY COURT - 4.90 M.P. 5.06</i></p> <p>Special Instructions: <u>New Rd - JUNEBOREY COURT</u></p>										
<del>85-2</del>	MD 144-FB		@ 0.18±	and	MD 808-A @ 0.05±		C10			
<p><i>NEW TLD - MD 808-A - 0.00 - 0.05</i></p> <p>Special Instructions: <u>STREET Connection - RIDGESIDE DR.</u></p>										
<del>85-3</del>	md 140			Betho. Cty Line		Vada Rd.	B11			
<p>Special Instructions: <u>Resurfacing</u> (0.00 - 0.85±) <del>CL 140-501-777</del></p>										
<del>85-4</del>	md 140			Hopkins Shop Rd	md 832		A10, A11 B11			
<p>Special Instructions: <u>Resurfacing - ALSO RECONST OF INTERSECT - MD 140 @ MD 832 - (M.P. 20.05) - SEE SKETCH ON BACK OF PAGE - MILEAGE CHANGE FROM 19.96 - END OF INV 12.34 - 19.98 ±</u> <del>CL 140-501-777</del></p>										
Special Instructions:										
Special Instructions:										
Special Instructions:										
Special Instructions:										
Special Instructions:										

MD



*Not  
all done  
on 3/29/86 OK*

County Charles


REQUEST FOR FIELD INVENTORY

Sheet 1 of 1

(1) Imp. Number	(2) Road Number	(3) Road Name	(4) General Limits of Inventory Required				(5) Map Designation		(6) Previous Inventory Attached?	
			From		To		Map Name or Number	Coordinates		
			Rd. Number	Road Name or Terminal Description	Rd. Number	Road Name or Terminal Description		X		Y
<del>85-1</del>	<del>MD 5</del>	<del>WAL. LEO RD</del>		<del>@ 11.95±</del>						
Special Instructions: <del>New Rd - Pike Dr</del>										
85-2	MD 6	PE. TOWER RD		@ 25.07±			I-11			
Special Instructions: <del>New Rd - Quilwood Plant - mid-T/W on MD 6 same intersection</del>										
<del>85-3</del>	<del>MD 6</del>	<del>Don. Grayton Rd</del>		<del>@ 4.92</del>						
Special Instructions: <del>New Rd - Grayton Lane</del>										
<del>85-4</del>	<del>MD 225</del>	<del>INDIAN HEAD L. PLATE RD</del>		<del>@ 9.78±</del>						
Special Instructions: <del>New Rd - MOREAN DR</del>										
<del>85-5</del>	<del>MD 232</del>	<del>Trinity Church Rd</del>		<del>@ 5.32±</del>						
Special Instructions: <del>New Rd - Doe West</del>										
<del>85-6</del>	<del>MD 232</del>	<del>Byrdtown Rd</del>		<del>@ 15.65±</del>						
Special Instructions: <del>New Rd - MIDDLETOWN CREEK LANE</del>										
<del>85-7</del>	<del>MD 228</del>	<del>Western Pkwy</del>		<del>Barbie Lane</del>						
Special Instructions: <del>T&amp;W</del> <span style="float: right;">CH-536-504-576</span>										
<del>85-8</del>	<del>VS 301</del>		<del>md 227</del>		<del>md 6</del>		I-11			
Special Instructions: <del>T&amp;W; safety impr. <del>MP 26.77 - 26.77</del> (T&amp;W M.P. 12.77-26.57) CH-513-501-517</del>										
<del>85-9</del>	<del>md 238</del>		<del>CO 873</del>	<del>Western Pkwy</del>	<del>CO 302</del>	<del>NW of Bonnie LA.</del>	<del>H-11</del>			
Special Instructions: <del>T&amp;W A/T - T.L.'S ACCEL DECEL ADDED</del> Resurfacing <span style="float: right;">M.P. 8.12-10.16</span>										

ALSO - ✓ T&W ON MD 225 @ MP 9.75 - 9.87  
 ✓ T&W ON MD 6 @ MP 24.85 - 25.07

Requested by RAM Date 2-20-86





12-15-77


## STATE HIGHWAY ADMINISTRATION OF MARYLAND

County Charles Co.

## REQUEST FOR FIELD INVENTORY

Sheet 1 of     

(1) Imp. Number	(2) Road Number	(3) Road Name	(4) General Limits of Inventory Required				(5) Map Designation		(6) Previous Inventory Attached?	
			From		To		Map Name or Number	Coordinates		
			Rd. Number	Road Name or Termini Description	Rd. Number	Road Name or Termini Description		X		Y
<del>86-1</del>	<del>md 5</del>	<del>Waldorf Leonardtown Rd</del>		.40 W of Post Office Rd						
Special Instructions: <u>New Rd - Pika Dr.</u>										
<del>86-2</del>	<del>md 228</del>	<del>Berry Rd.</del>		.17 E of BEALLE Hill Rd.						
Special Instructions: <u>Entrance To Wellington Woods - Wellington Woods Dr.</u>										
<del>86-3</del>	<del>US 301</del>	<del>Blue Star Memorial Highway</del>		.68 N of Md. 427						
Special Instructions: <u>New Rd - BALSAM RUN.</u>										
<del>86-4</del>	<del>US 301</del>	<del>Blue Star Highway</del>		.15 N of Theodore GRAN Blvd						
Special Instructions: <u>New Rd - Middleport LANE</u>										
<del>86-5</del>	<del>md 210</del>									
Special Instructions: <u>Reinventory complete road per K.H.</u>										
<del>86-6</del>	<del>md 425</del>	<del>Mason Springs Frigiditas Rd</del>	@	1.8 S of Md 484						
Special Instructions: <u>New Rd. Entrance into Montane Subdivision</u>										
<del>86-7</del>	<del>md 227</del>		@	.05 W. of Chipmans Landing Rd.						
Special Instructions: <u>Entrance into Bryans Rd Volunteer Fire Dept.</u>										
<del>86-8</del>	<del>md 228</del>	<del>Berry Rd</del>	@	1.8 S of BEALLE Hill Rd.						
Special Instructions: <u>New Rd into Berry Hills Subdivision</u>										
<del>86-9</del>	<del>md 227</del>	<del>Livingston Rd</del>	@	METROPOLITAN Church Rd.						
Special Instructions: <u>RECONSTRUCTION OF INTERSECTION</u>										



SHA 51.3-26  
12-15-72

STATE HIGHWAY ADMINISTRATION OF MARYLAND


County Charles Co

REQUEST FOR FIELD INVENTORY

Sheet 2 of \_\_\_\_\_

(1) Imp. Number	(2) Road Number	(3) Road Name	(4) General Limits of Inventory Required				(5) Map Designation		(6) Previous Inventory Attached?	
			From		To		Map Name or Number	Coordinates		
			Rd. Number	Road Name or Terminal Description	Rd. Number	Road Name or Terminal Description		X		Y
<del>86-10</del>	<del>md 228</del>	Berry Rd	@	.16 E of Starors Rd						
Special Instructions		ENTRANCE INTO DANIEL OF ST THOMAS JENNIFER ELEMENTARY SCHOOL								
Special Instructions										
Special Instructions										
Special Instructions										
Special Instructions:										
Special Instructions:										
Special Instructions:										
Special Instructions:										
Special Instructions:										
Special Instructions										

Requested by \_\_\_\_\_ Date \_\_\_\_\_




County Dorchester

REQUEST FOR FIELD INVENTORY

Sheet \_\_\_\_ of \_\_\_\_

(1) Imp. Number	(2) Road Number	(3) Road Name	(4) General Limits of Inventory Required				(5) Map Designation			(6) Previous Inventory Attached ?
			From		To		Map Name or Number	Coordinates		
			Rd. Number	Road Name or Termini Description	Rd. Number	Road Name or Termini Description		X	Y	
<del>85-1</del>	Md. 392		Md. 313			Del State Line				
Special Instructions:		T & W				(10.08 - 13.66 ±)				<del>D-505-501-177</del> ✓
<del>85-2</del>	Md. 331		US 50			Rhodesdale				
Special Instructions:		T & W				(0.00 - 6.38 ±)				<del>D-512-501-177</del> ✓
<del>85-3</del>	Md. 343			e. of Lloyds		end of maint.				
Special Instructions:		T & W				(0.00 - 4.21 ±)	(4/16/75)			<del>D-513-501-177</del> ✓
Special Instructions:										
Special Instructions:										
Special Instructions:										
Special Instructions:										
Special Instructions:										
Special Instructions:										
Special Instructions:										



12-15-72


## STATE HIGHWAY ADMINISTRATION OF MARYLAND

County Indirick

## REQUEST FOR FIELD INVENTORY

Sheet 1 of 2

(1) Imp. Number	(2) Road Number	(3) Road Name	(4) General Limits of Inventory Required				(5) Map Designation		(6) Previous Inventory Attached?	
			From		To		Map Name or Number	Coordinates		
			Rd. Number	Road Name or Termini Description	Rd. Number	Road Name or Termini Description		X		Y
<del>75-1</del>	MD 26	Liberty Rd		N of <del>Chestnut</del> <u>Christnut</u> 6100' Rd - Co 411			B-10			
Special Instructions: <u>T/W</u> <u>7.50 - 8.00 ±</u>										
<del>75-2</del>	<del>MD 70</del>	<del>Carroll Pike</del>		<del>@ 4.35 ±</del>						
Special Instructions: <u>New Rd - Brookridge Dr.</u>										
<del>75-3</del>	<del>MD 180</del>	<del>Challenger GKA</del>		<del>@ 1569</del>						
Special Instructions: <u>New Rd - South Gate Rd</u> <u>NPA15</u>										
<del>85-4</del>	<del>US 15</del>	<del>@</del>		<del>39.00 ±</del>						
Special Instructions: <u>Alert + stub rd - MD 806 A - Tie in please</u>										
<del>85-5</del>	<del>US 15</del>	<del>N of Putnam Rd</del>		<del>S of WM RR</del>						
Special Instructions: <u>Grade, drain, pave dualization</u> <u>F-512-501-770</u>										
<del>85-6</del>	<del>MD 75</del>		<del>MD 26</del>		<u>Carroll Co Line</u>		<u>B-10</u>			
Special Instructions: <u>Resurface &amp; safety impr.</u> <u>F-114-501-777</u>										
<del>85-7</del>	<del>US 240</del>			<u>Virginia St. Line</u>	<del>US 50</del>					
Special Instructions: <u>Drainage, guardrail impr.</u> <u>F-106-501-776</u>										
<del>85-8</del>	<del>I-70</del>			<u>Structure #10135</u>	<del>I-270</del>		<u>C-9</u> <u>B-9</u>			
Special Instructions: <u>Resurfacing</u> <u>F-113-501-777</u>										
<del>85-9</del>	<del>US 540</del>		<del>MD 17</del>		<del>MD 180</del>		<u>C-8</u>			
Special Instructions: <u>Resurfacing</u> <u>F-125-501-772</u>										






County Frederick

REQUEST FOR FIELD INVENTORY

Sheet 2 of 2

(1) Imp. Number	(2) Road Number	(3) Road Name	(4) General Limits of Inventory Required				(5) Map Designation			(6) Previous Inventory Attached?
			From		To		Map Name or Number	Coordinates		
			Rd. Number	Road Name or Terminal Description	Rd. Number	Road Name or Terminal Description		X	Y	
<del>85-10</del>	md 85			1000'S of I-270	md 355			C-9		
Special Instructions:		Widen & resurface						<del>F-120-501-776</del>		
<del>85-11</del>	md 355			Francis Scott Key Mall	md 85					
Special Instructions:		<del>Widen &amp; resurface</del>						<del>F-120-501-776</del>		
<del>85-12</del>	md 17		#10024	Potomac Rv.	md 79	Rosemont				
Special Instructions:		Resurface & safety impr.						<del>F-117-501-777</del>		
Special Instructions:										
Special Instructions:										
Special Instructions:										
Special Instructions:										
Special Instructions:										
Special Instructions:										
Special Instructions:										




County Frederick

REQUEST FOR FIELD INVENTORY

Sheet \_\_\_\_\_ of \_\_\_\_\_

(1) Imp. Number	(2) Road Number	(3) Road Name	(4) General Limits of Inventory Required				(5) Map Designation			(6) Previous Inventory Attached?
			From		To		Map Name or Number	Coordinates		
			Rd. Number	Road Name or Termini Description	Rd. Number	Road Name or Termini Description		X	Y	
<del>85</del>	I-70		east	of Frederick		(C. 17.29±)	C9			
Special Instructions: <i>construction may have relocated or otherwise affected the roads in the area shown on the map. Please</i>										
Special Instructions: <i>check the area, in particular these roads:</i>										
<i>Md. 144 FA Westbound</i>										
<i>Md. 144 FB</i>										
<i>Co. 580</i>										
<i>Co. 387</i> <span style="color: blue;"><i>Not even close to be completed!</i></span>										
Special Instructions:										
Special Instructions:										
Special Instructions:										
Special Instructions:										
Special Instructions:										

Requested by Ed Davis Date \_\_\_\_\_



SHA 51.3-26  
12-15-72

STATE HIGHWAY ADMINISTRATION OF MARYLAND


County Frederick

REQUEST FOR FIELD INVENTORY

Sheet \_\_\_\_\_ of \_\_\_\_\_

(1) Imp. Number	(2) Road Number	(3) Road Name	(4) General Limits of Inventory Required				(5) Map Designation			(6) Previous Inventory Attached?
			From		To		Map Name or Number	Coordinates		
			Rd. Number	Road Name or Termini Description	Rd. Number	Road Name or Termini Description		X	Y	
<del>85-1</del>	US 15			N. of Potnam Rd		S. of W M. RR	—			
Special Instructions: Dualization 22.88 - 25.31 ±										
<del>85-2</del>	MD 355			Mont Co Line		US 15	—			
Special Instructions: WAS not re-inventoried w/ others? 14.19 mi										
Special Instructions:										
Special Instructions:										
Special Instructions:										
Special Instructions:										
Special Instructions:										
Special Instructions:										
Special Instructions:										
Special Instructions:										
Special Instructions:										

Requested by \_\_\_\_\_ Date \_\_\_\_\_









ROAD INVENTORY SHEET

Party Chief \_\_\_\_\_  
 Recorder \_\_\_\_\_  
 Assistant \_\_\_\_\_  
 Map No./Dir. \_\_\_\_\_  
 State Coordinates \_\_\_\_\_

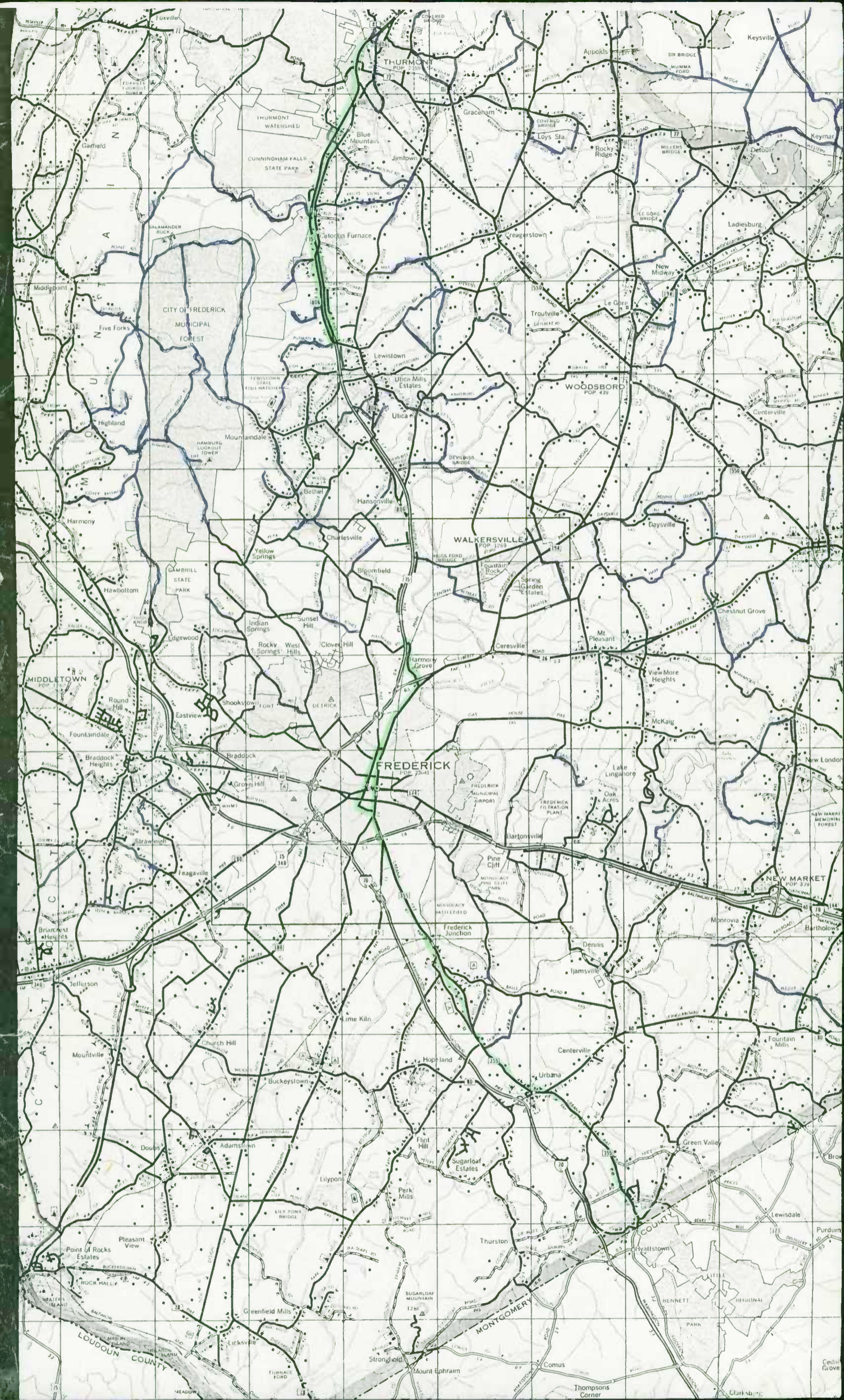
Road No. \_\_\_\_\_  
 Road Name \_\_\_\_\_  
 County \_\_\_\_\_  
 Date \_\_\_\_\_  
 Sheet No. \_\_\_\_\_ OF \_\_\_\_\_

TRAFFIC CONTROLS: STOP SIGN=SS,  
 TRAFFIC LIGHT=T.L.,  
 FLASHING RED BALL=F.R.


TRAFFIC RESTRICTIONS: A.M. PEAK,  
 P.M. PEAK, A.M./P.M. PEAK, NO PARKING  
 ANYTIME=N.P., COMM/IND. ACCESS=C

SYSTEM			TRAFFIC		LINE DIAGRAM	TRAFFIC			PAVEMENT DATA
FED. AID.	FUNCT. CLASS.	HWY. SYS.	PRKG. REST.	COMM/IND. ACCESS		CONTROL	COMM/IND. ACCESS	PRKG. REST.	
					US 15 -				
					MD 77 - RAMP 2241 - SHORT BY .02				
					OLD RAMP 2245 - GONE				
					OLD RAMP 2247 GONE - ABAN				
					4 NEW RAMPS				
					MD 2245				
					MD 2246				
					MD 2247				
					MD 2248				
					US 15 @ MD 806 - NEW INTERCHANGE				
					SEE NEW INVS OF 6 NEW RAMPS				
					MD 355 - NEW INV. - SOME MILEAGE CHGE				
					RR XING @ M.P. 13.91 ABAN				
					FRED CITY - MUN STOD - REVERSED				
					NO LOWER INTERSECTS				
					MD 355				
					Co 89 - EXT				
					SEE INVS OF OLD EXT				
					CO 90 (BY 12) ?				
					Check MILEAGE - ON 15				
					SANDY SPRING RD EXT				
					CHANGE M.P.'S ON REST OF 15				





0e.e




County Frederick

REQUEST FOR FIELD INVENTORY

Sheet 1 of     

(1) Imp. Number	(2) Road Number	(3) Road Name	(4) General Limits of Inventory Required				(5) Map Designation		(6) Previous Inventory Attached?	
			From		To		Map Name or Number	Coordinates		
			Rd. Number	Road Name or Termini Description	Rd. Number	Road Name or Termini Description		X		Y
<del>86-1</del>	<del>US 40</del>	<del>NATIONAL PIKE</del>		.23 E of Hawbottom Rd.						
Special Instructions: <u>NEW Rd. - Pacific Dr.</u>										
<del>86-2</del>	<del>md 180</del>	<del>BALLENGER CREEK PIKE</del>		1.46 N of Elmer Curr Rd						
Special Instructions: <u>ENTRANCE INTO BALLINGER CREEK DISTRICT PARK</u>										
<del>86-3</del>	<del>md 85</del>	<del>BUCKEYSTOWN PIKE</del>		.10 S of CONESTOGA TRAIL						
Special Instructions: <u>ROAD WIDENING - MCKINNEY INDUSTRIAL PARK</u>										
<del>86-4</del>	<del>I-70</del>			E. of Frederick						
Special Instructions: <u>md 144 FA + FB, Co. 580, Co 387 relocation</u>										
<del>86-5</del>	<del>md 17</del>	<del>WOLFVILLE RD</del>		05 E of Main St.						
Special Instructions: <u>ENTRANCE TO MYERSVILLE P.O.</u>										
<del>86-6</del>	<del>US 40</del>	<del>WEST PATRICK ST @</del>		<del>Hillcrest Dr.</del>						
Special Instructions: <u>TURN LANES &amp; ENTRANCES INTO WESTRIDGE SQ SHOPPING CENTER</u>										
<del>86-7</del>	<del>US 40 ALT.</del>	<del>MAIN ST.</del>		.20 W of WALNUT ST.						
Special Instructions: <u>ENTRANCE TO CREAMERY ROW APTS.</u>										
<del>86-8</del>	<del>md 355</del>	<del>N. MARKET ST @</del>		<del>44 W. of Md 26</del>						
Special Instructions: <u>NEW Rd WORMANS MILL CT.</u>										
Special Instructions										




County Garrett

REQUEST FOR FIELD INVENTORY

Sheet 1 of     

(1) Rep. Number	(2) Road Number	(3) Road Name	(4) General Limits of Inventory Required				(5) Map Designation		(6) Previous Inventory Attached?	
			From		To		Map Name or Number	Coordinates		
			Rd. Number	Road Name or Terminal Description	Rd. Number	Road Name or Terminal Description		X		Y
<del>85-1</del>	<sup>US</sup> 48	@	<sup>md</sup> 42				FRIENDSVILLE	NO		
Special Instructions			Correct slide condition on Ramp 8 & resurface ramp				<del>G-476-501-610</del>			
<del>85-2</del>	<sup>US</sup> 40		1.17 mi.	W. of US 2195		Pa. State Line				
Special Instructions			Resurfacing, drainage, safety impr. (0.00 - 3.20 ±)				<del>G-478-501-677</del>			
<del>85-3</del>	<sup>md</sup> 39			W. Va. State Line		Youghiogheny Rv Br.				
Special Instructions			Resurfacing, drainage, safety impr. (0.00 - 2.34 ±)				<del>G-479-501-679</del>			
<del>85-4</del>	<sup>md</sup> 135		<sup>md</sup> 495		<sup>md</sup> 38					
Special Instructions			Widen & resurface, drainage & safety impr. (7.39 - 11.09 ±)				<del>G-491-501-677</del>			
Special Instructions:										
Special Instructions:										
Special Instructions:										
Special Instructions:										
Special Instructions:										
Special Instructions:										





County GARRETT + ALLEG.

REQUEST FOR FIELD INVENTORY

Sheet 1 of     

(1) Imp. Number	(2) Road Number	(3) Road Name	(4) General Limits of Inventory Required				(5) Map Designation			(6) Previous Inventory Attached?
			From		To		Map Name or Number	Coordinates		
			Rd. Number	Road Name or Termini Description	Rd. Number	Road Name or Termini Description		X	Y	
85-1	MD 135D			W. VA LINE LUKE BRIDGE	MD 135					NO
Special Instructions: <u>NEW INV. &amp; TIE (LUKE BRIDGE TO CONNECT W. VA RD. TO MD 135)</u>										
85-2	US 50			W. VA LINE						
Special Instructions: <u>NEW CONNECT IN GARRETT FROM W. VA. MAY INVOLVE RELOCATIONS OF CO. FOR STATE RDS</u>										
Special Instructions:										
Special Instructions:										
Special Instructions:										
Special Instructions:										
Special Instructions:										
Special Instructions:										
Special Instructions:										
Special Instructions:										
Special Instructions:										

272  
1102

1439  
B50  
6/3

Harford  
County ~~Harford~~

REQUEST FOR FIELD INVENTORY

Sheet 1 of

(1) Imp. Number	(2) Road Number	(3) Road Name	(4) General Limits of Inventory Required				(5) Map Designation		(6) Previous Inventory Attached?	
			From		To		Map Name or Number	Coordinates		
			Rd. Number	Road Name or Termini Description	Rd. Number	Road Name or Termini Description		X		Y
<del>854</del>	MD 211	Rock Spgs. Rd		@ 13.43 ±			B13			
Special Instructions: NOT ON LIST New Rd - Newport DR										
<del>852</del>	MD 543		CO 113	Heaps School Rd			B14			
Special Instructions: T-W M.P. 14.39 - 17.57 Reconst. of intersection T-W ON CO. 113 (16.70 ±) <del>H-815-501-475</del>										
<del>853</del>	MD 165		MD 145	In Baltimore Cty.		Jarrettsville Rd	B13			
Special Instructions: Resurfacing & safety impr. <del>H-817-501-479</del>										
<del>854</del>	MD 24	@	CO 1044	Abington Rd	also	CO 246	Singer Rd.	B14		
Special Instructions: ALSO T-W ON SO 1044, 1 CO 246 - MD 301 - 3-46 Geometric impr. & signalization (5.12) <del>H-847-501-485</del>										
Special Instructions:										
<del>855</del>	MD 165		MD 23	in Jarrettsville		St. Clair Br #12044	A13 B13			
Special Instructions: Resurfacing <del>H-841-501-477</del>										
<del>856</del>	MD 550	Mariland St.	MD 22(SB)	Churchville Rd (0.25)	MD 22(WB)	Fulford Ave (0.12)	B13			
Special Instructions: MD 550 REALIGNED S.M.P. 0.03 TO 0.25 MD 22(SB) moved FROM M.P. 0.25 TO 0.28 Grade, drain, pave. (See attachment) <del>H-827-501-476</del>										
<del>857</del>	MD 543			James Run	MD 136					
Special Instructions: ALSO T-W M.P. 14.39 - 17.52 Resurfacing & drainage impr. <del>H-813-501-477</del>										
Special Instructions										

1607  
1439  
B50  
2/26

17,20165000552/23,01270



5.52  
307  
245

18.98  
18.23  
75

18.03  
15.87  
2.36

6.79  
5.52  
1.27

7.01  
6.86  
.15

14.90  
13.97  
.23

13.97  
11.84  
2.13

15.87  
14.74  
1.13

11.36  
7.17  
4.19

321-3459

Phil. Humbertson

Special Projects Section

24  
20  
54

11.84  
11.58  
0.46

County Harford

REQUEST FOR FIELD INVENTORY

Sheet 1 of 2


(1) Imp. Number	(2) Road Number	(3) Road Name	(4) General Limits of Inventory Required				(5) Map Designation		(6) Previous Inventory Attached ?
			From		To		Map Name or Number	Coordinates X Y	
			Rd. Number	Road Name or Termini Description	Rd. Number	Road Name or Termini Description			
<del>86-1</del>	<del>md 462</del>	<del>PARADISE Rd</del>		.07 N OF CARSENS Run					
Special Instructions: <u>New Road - Cronin Dr.</u>									
<del>86-2</del>	<del>md 543</del>	<del>FOUNTAIN GREEN Rd</del>		.26 S OF Red Field Rd					
Special Instructions: <u>New Rd - Foxborough Dr.</u>									
<del>86-3</del>	<del>md 543</del>	<del>FOUNTAIN GREEN Rd</del>		@ Red Field Rd					
Special Instructions: <u>New Rd - Red Field Rd - WEST</u>									
<del>86-4</del>	<del>md 7</del>	<del>Old Phila. Rd</del>		.22 E OF Md 24					
Special Instructions: <u>New Rds - GOVERNOR CT and CONTINENTAL Dr - (William Paca Ind. Park)</u>									
<del>86-5</del>	<del>md 24</del>			.15 N OF McPhail Rd					
Special Instructions: <u>New Rd - ENTRANCE KENMORE Sq TOWNHOUSES</u>									
<del>86-6</del>	<del>md 543</del>	<del>Fountain Green Rd</del>		.25 S OF Southampton Rd					
Special Instructions: <u>New Rd - CRESCENT Knoll Dr.</u>									
<del>86-7</del>	<del>md 24</del>	<del>MAIN ST</del>		@ OFFICE ST.					
Special Instructions: <u>Reconstruct Intersection</u>									
<del>86-8</del>	<del>us 1</del>	<del>BOND ST</del>		@ OFFICE ST.					
Special Instructions: <u>Reconstruct Intersection</u>									
<del>86-9</del>	<del>md 152</del>	<del>Magnolia Rd</del>		@ US 40 Palaski Highway					
Special Instructions: <u>RT. TURN LANE + island AT EXXON STATION</u>									



County Harford

REQUEST FOR FIELD INVENTORY

(1) Imp. Number	(2) Road Number	(3) Road Name	(4) General Limits of Inventory Required				(5) Map Designation		(6) Previous Inventory Attached?	
			From		To		Map Name or Number	Coordinates		
			Rd. Number	Road Name or Terminal Description	Rd. Number	Road Name or Terminal Description		X		Y
<del>86-10</del>	<del>md 108</del>	<del>Clarksville Rd</del>		<del>07 E. of Homewood Rd</del>						
Special Instructions: <del>New Rd - Gaither Farm Rd.</del>										
<del>86-11</del>	<del>md 24</del>	<del>Rock Springs Rd</del>	@	13.42						
Special Instructions: <del>New Rd - Newport Dr.</del>										
<del>86-12</del>	<del>md 23</del>	<del>Norrisville Rd</del>		.25 W of Salem Church Rd						
Special Instructions: <del>Entrance to Wilson Sheltered Housing Facility</del>										
<del>86-13</del>	<del>md 24</del>	<del>Emmorton Rd</del>	@	Opposite Porter Dr.						
Special Instructions: <del>New Rd - Box Hill Parkway into Box Hill South Subdivision</del>										
<del>86-14</del>	<del>md 646</del>	<del>Prospect Rd</del>	@	Mill Green Rd						
Special Instructions: <del>Reconstruction of Intersection &amp; Improvements to Bridge over Broad Creek</del>										
<del>86-15</del>	<del>md 24</del>	<del>Rocks Rd</del>	@	Cherry Hill Rd						
Special Instructions: <del>Relocation of Cherry Hill Rd</del>										
Special Instructions:										
Special Instructions:										
Special Instructions:										
Special Instructions:										






County Howard

REQUEST FOR FIELD INVENTORY

Sheet 1 of     

(1) Imp. Number	(2) Road Number	(3) Road Name	(4) General Limits of Inventory Required				(5) Map Designation		(6) Previous Inventory Attached?	
			From		To		Map Name or Number	Coordinates		
			Rd. Number	Road Name or Terminal Description	Rd. Number	Road Name or Terminal Description		X		Y
<del>85-1</del>	10540	BaHo. Natl Pk		@ 17.55±			D12A		AIT	
Special Instructions: New Rd - North Ridge Rd.										
<del>85-2</del>	MD 99			@ 5.23±	5.17		D11		AIT	
Special Instructions: New Rd - Kings Arm Tavern Court <i>UNDER CONST - CHECK NEXT YEAR</i>										
<del>85-3</del>	MD 99	-@ 7.03±		Tiller Dr.			D12A D11		AIT	
Special Instructions: New Rd - Poss. Co. 1494 Extension - <i>UNDER CONST - CHECK NEXT YEAR</i>										
<del>85-4</del>	MD 103	Montgom. Rd.		@ 2.88±			D12C			
Special Instructions: New Rd - Hunting Horn Dr <i>ACCEL/DECEL LA 2.80-2.84</i>										
<del>85-5</del>	MD 103	Montgom. Rd.	3.90	@ 3.82±			D12C		AIT	
Special Instructions: New Rd - Stone Hill Dr <i>DECEL LA 3.80-3.83</i>										
<del>85-6</del>	MD 108	Old Annap Rd		@ 11.75			D12C			
Special Instructions: New Rd - Columbia Data Dr across from Phelps Luck Dr - Co 977 AIT										
<del>85-7</del>	MD 108	Waterloo Rd		@ 12.17±			D12C			
Special Instructions: New Rd - Barrington Ct <i>AIT</i>										
<del>85-8</del>	CO 134	MAYFIELD AVE @ MD 108		@ 14.26			D12C			
Special Instructions: T/W - deceleration lane (14.21-14.30) ON MD 108 <i>AIT</i>										
Same										
Special Instructions: Poss. New Rd - Green Tree Dr - Green Tree Ct <i>AND NEW OP (NO NAME) 85-8 EXTRA</i>										




County Howard

REQUEST FOR FIELD INVENTORY

Sheet 2 of     

(1) Imp. Number	(2) Road Number	(3) Road Name	(4) General Limits of Inventory Required				(5) Map Designation			(6) Previous Inventory Attached?
			From		To		Map Name or Number	Coordinates		
			Rd. Number	Road Name or Termini Description	Rd. Number	Road Name or Termini Description		X	Y	
<del>85A</del>	VS <sub>1</sub>	@	<sup>CO</sup> 131	Montevideo Rd			E12A			✓
Special Instructions: <i>Geometric Impr. &amp; signalization (6.08 ±)</i> <span style="float: right;"><del>Ho-644-501-785</del></span>										
<del>85-16</del>	VS <sub>29</sub>	@	<sup>CO</sup> 135	Owen Brown Rd			DIID			AK
Special Instructions: <i>NEW SIGNAL - EXIT TURN LA IN N.B. DIR. ; ADDED NEW 12' LT TURN LA IN S.B. DIR. ; Geometric impr. &amp; signalization (5.70 ±)</i> <span style="float: right;"><del>Ho-650-501-785</del></span>										
<del>85-11</del>	MD 216			Co. line	I95		E11B E11D			
Special Instructions: <i>Resurfacing (also in PG portion of Laurel) (0.00 - 1.56 ±)</i> <span style="float: right;"><del>Ho-627-501-177</del></span> ✓										
Special Instructions:										
Special Instructions:										
Special Instructions:										
Special Instructions:										
Special Instructions:										
Special Instructions:										




County Howard

REQUEST FOR FIELD INVENTORY

Sheet 1 of     

(1) Imp. Number	(2) Road Number	(3) Road Name	(4) General Limits of Inventory Required				(5) Map Designation		(6) Previous Inventory Attached?	
			From		To		Map Name or Number	Coordinates		
			Rd. Number	Road Name or Termini Description	Rd. Number	Road Name or Termini Description		X		Y
<del>86-1</del>	<del>md 99</del>	<del>Old Frederick Rd</del>		.28 E of Maplewood Dr.						
Special Instructions: <u>NEW Rd - Raleigh TAVERN LA.</u>										
<del>86-2</del>	<del>md 32</del>	<del>Vollmerhausen Rd</del>		<del>Willowwood way</del>						
Special Instructions: <u>NEW Rd - Birchwood way</u> <span style="color:red">CAN'T locate</span>										
<del>86-3</del>	<del>US 1</del>	<del>Washington Blvd</del>		.70 NE of Whiskey Bottom Rd						
Special Instructions: <u>ENTRANCE TO MERRITT-SAUGER No 3 Complex</u>										
<del>86-4</del>	<del>md 32</del>	<del>Guilford Dr.</del>	@	<del>Eden Brooke Dr.</del>						
Special Instructions: <u>NEW Rd - Eden Brooke Dr - EXT.</u> <span style="color:red">CAN'T locate</span>										
<del>86-5</del>	<del>md 99</del>			.30 SW of Hebron Dr.						
Special Instructions: <u>NEW Rd - Tiller Dr</u>										
<del>86-6</del>	<del>md 99</del>		@	517						
Special Instructions: <u>NEW Rd - Kings Arm TAVERN CT</u>										
<del>86-7</del>	<del>md 108</del>	<del>Clarksville Pike</del>	@	<del>Manor Lane MD 7.43</del>						
Special Instructions: <u>NEW <del>Rd</del> Rd - Beech Creek Dr.</u>										
<del>86-8</del>	<del>md 957A</del>	<del>Old Waterloo Rd</del>	@	<del>Lark Brown Rd CO 129</del>						
Special Instructions: <u>By pass Lane + 2 new Rds Sherwood Crossing Dr. + Arrow way Dr.</u>										
<del>86-9</del>	<del>md 175</del>		@	md 108						
Special Instructions: <u>Road widening + construction of interchange ramps.</u>										




County Howard

REQUEST FOR FIELD INVENTORY

Sheet 2 of     

(1) Imp. Number	(2) Road Number	(3) Road Name	(4) General Limits of Inventory Required				(5) Map Designation			(6) Previous Inventory Attached ?
			From		To		Map Name or Number	Coordinates		
			Rd. Number	Road Name or Termini Description	Rd. Number	Road Name or Termini Description		X	Y	
<del>86-10</del>	<del>md 176</del>	Dorsky Rd @	451	Washington Blvd.						
Special Instructions: <u>Widen Road -</u>										
<del>86-11</del>	<del>md 176</del>	Dorsky Rd @	.36	E. of 451						
Special Instructions: <u>New Rd - Douglas Legum Dr.</u>										
<del>86-12</del>	<del>md 216</del>	Scaggsville Rd @	.08	W of RT 29						
Special Instructions: <u>Reconstruct Spruce Rd + intersection into Cherry Tree Center</u>										
<del>86-13</del>	<del>md 178</del>	Clarksville Rd	.07	E. of Homewood Rd						
Special Instructions: <u>New Rd - GATHER Farm Rd.</u>										
Special Instructions:										
Special Instructions:										
Special Instructions:										
Special Instructions:										
Special Instructions:										
Special Instructions:										






County Kent

REQUEST FOR FIELD INVENTORY

Sheet 1 of 1

(1) Imp. Number	(2) Road Number	(3) Road Name	(4) General Limits of Inventory Required				(5) Map Designation			(6) Previous Inventory Attached?
			From		To		Map Name or Number	Coordinates		
			Rd. Number	Road Name or Termini Description	Rd. Number	Road Name or Termini Description		X	Y	
<del>85-1</del>	md 297		md 298			end state maint				✓
Special Instructions: <u>Resurfacing</u> (3.59 ± to 7.36 ±) <del>K-391-501-277</del>										
<del>85-2</del>	md 288		md 20			end state maint				✓
Special Instructions: <u>Resurfacing</u> (0.00 - 3.33) <del>K-397-501-277</del>										
<del>85-3</del>	md 444		md 213			end maint				✓
Special Instructions: <u>Resurfacing</u> (1.53 ± to 4.62 ±) <del>K-401-501-277</del>										
	md 447		md 213		md 444					✓
Special Instructions: <u>Resurfacing</u> (0.00 to 0.84)										
	md 449		md 444		md 447					✓
Special Instructions: <u>Resurfacing</u> (0.07 ± to 0.32)										
Special Instructions:										
Special Instructions:										
Special Instructions:										
Special Instructions:										



County Montgomery

REQUEST FOR FIELD INVENTORY


Sheet 1 of     

(1) Imp. Number	(2) Road Number	(3) Road Name	(4) General Limits of Inventory Required				(5) Map Designation			(6) Previous Inventory Attached?
			From		To		Map Name or Number	Coordinates		
			Rd. Number	Road Name or Termini Description	Rd. Number	Road Name or Termini Description		X	Y	
<del>85-1</del>	<del>MD 791</del>	<del>- A/T</del>		<del>See New INV</del>	<del>12/23/85</del>			F-11-A F-10-B		
Special Instructions		Widen & Resurface						<del>MD-421-501-376</del>		
<del>85-2</del>	<del>MD 355</del>	<del>A-T</del>						F-10-B E-10-D E-10-A E-10-C		
Special Instructions		Median removal, resurfacing						<del>MD-421-501-376</del>		
<del>85-2</del>	<del>MD 270</del>		#15039	ov. Old Balto. Rd.		See TW bag @ MP 5.12		D-10		
Special Instructions		Widen bridge may have affected rdwy.				M.P.-5.36		<del>MD-397-501-372</del>		
<del>85-3</del>	<del>MD 107</del>	<del>T+WE</del>	<del>MD 355</del>		<del>MD 95</del>			D-9 D-10		
Special Instructions		Widen & resurface				MP-9.48 To End MP-11.91		See New Inv. 11/20/85 <del>MD-454-501-377</del>		
<del>85-4</del>	<del>MD 2</del>		J-495			rd end		F-10-B		
Special Instructions		Resurfacing & safety impr.				\$536,188.50		<del>AT-352-501-377</del>		
<del>85-5</del>	<del>MD 214</del>	<del>@</del>	<del>MD 355</del>	Montgomery Village Rd				E-10-A		
Special Instructions		Constr/Modification to signals				M.P.-3.57		<del>MD-490-501-385</del>		
<del>85-5</del>	<del>MD 270</del>	<del>@</del>	<del>MD 124</del>	ramp				E-10-A		
Special Instructions		Constr/Modification to signals				M.P.-3.19		<del>MD-470-501-385</del>		
<del>85-6</del>	<del>MD 118</del>	<del>Germanstown Rd</del>	<del>MD 120A</del>	<del>Waters Rd</del>	<del>MD 120</del>	<del>Aircraft Dr.</del>		E-10-A		
Special Instructions		Relocation (SEE ATTACHMENT)				(4.99-5.85)				
<del>85-7</del>	<del>MD 28</del>	<del>see new Inv. # 115</del>	<del>CO 3377</del>	<del>Bower Dr</del>	<del>MD 97</del>	<del>(E. of)</del>		E-10-D E-11-C		
Special Instructions		Dualization				M.P. 24.84 To MP 26.93		SEE ATTACHED SHEETS <del>MD-490-501-377</del>		

See New Inv. # 115

2-28-83

Requested by R. Montgomery Date 2-7-84




County PRINCE GEORGES

## REQUEST FOR FIELD INVENTORY

Sheet 1 of 2


(1) Imp. Number	(2) Road Number	(3) Road Name	(4) General Limits of Inventory Required				(5) Map Designation			(6) Previous Inventory Attached?
			From		To		Map Name or Number	Coordinates		
			Rd. Number	Road Name or Terminal Description	Rd. Number	Road Name or Terminal Description		X	Y	
<del>86-1</del>	<del>md 414</del>	<del>ST. BARNABAS LA.</del>		.42 N.E. OF I-95						
Special Instructions: <u>NEW Rd - ROSE CROFT VILLAGE Dr.</u>										
<del>86-2</del>	<del>md 5</del>	<del>BRANCH AVE</del>	@	<del>SUNNATTS Rd.</del>						
Special Instructions: <u>RECONSTRUCT INTERSECTION + NEW Rd FOX RUN Dr.</u>										
<del>86-3</del>	<del>md 193</del>	<del>ENTREPRISE Rd</del>		.24 S OF Lottsford Rd.						
Special Instructions: <u>NEW Rd - WAESCHE Dr.</u>										
<del>86-4</del>	<del>md 193</del>	<del>GREENBRIT Rd</del>		.66 W OF RT. 201						
Special Instructions: <u>RECONSTRUCT INTERSECTION CHERRYWOOD LA.</u>										
<del>86-5</del>	<del>md 197</del>	<del>LAUREL BOWNE Rd</del>		.11 N OF Cherry LA.						
Special Instructions: <u>NEW Rd - CLUB HOUSE Blvd.</u>										
<del>86-6</del>	<del>md 197</del>	<del>LAUREL BOWNE Rd</del>		.22 N OF Grady's Walk						
Special Instructions: <u>NEW Rd - GRASON LA.</u>										
<del>86-7</del>	<del>md 978-A</del>	<del>Hall Rd</del>		.22 W. OF Painter Ridge Rd						
Special Instructions: <u>NEW Rd - PIN OAK Parkway</u>										
<del>86-8</del>	<del>md 5</del>	<del>BRANCH AVE</del>		.60 N OF Md. 377						
Special Instructions: <u>RECONSTRUCTION OF INTERSECTION</u>										
<del>86-9</del>	<del>md 202</del>	<del>LANDOVER Rd</del>	@	<del>Lottsford Rd</del>						
Special Instructions: <u>NEW Road - Lottsford Rd - extended</u>										



County Prince Georges


REQUEST FOR FIELD INVENTORY

(1) Imp. Number	(2) Road Number	(3) Road Name	(4) General Limits of Inventory Required				(5) Map Designation		(6) Previous Inventory Attached?	
			From		To		Map Name or Number	Coordinates		
			Rd. Number	Road Name or Termini Description	Rd. Number	Road Name or Termini Description		X		Y
<del>86-10</del>	<del>md 197</del>	LAUREL-DOWIE Rd		.34 N of CHERRY LA						
Special Instructions: <u>New Rd - GREENVIEW DR.</u>										
<del>86-11</del>	<del>md 202</del>	Largo Rd		.20 E of Md 556						
Special Instructions: <u>New Rd - ROBERT LEWIS AVE.</u>										
<del>86-12</del>	<del>md 5</del>	Branch Ave @	COVENTRY WAY							
Special Instructions: <u>New Rd - COVENTRY WAY - EXTENDED</u>										
<del>86-13</del>	<del>md 4</del>	@	US 301							
Special Instructions: <u>Northeast Ramps westbound Md-4 to Northbound U.S. 301</u>										
<del>86-14</del>	<del>US 1</del>	BALTO-WASH Blvd		.01 S of Cypress ST.						
Special Instructions: <u>ENTRANCE INTO LAUREL CENTER #2</u>										
<del>86-15</del>	<del>md 725</del>	@	PRATT ST. MP .99							
Special Instructions: <u>RECONSTRUCTION OF INTERSECTION</u>										
<del>86-16</del>	<del>md 4114</del>	OXON HILL Rd @	.50 E. of LIVINGSTON Rd							
Special Instructions: <u>ENTRANCES INTO RIVERTOWNE SHOPPING CENTER</u>										
<del>86-17</del>	<del>US 1</del>	BALTO-WASH Blvd @	LOCUST GROVE Dr.							
Special Instructions: <u>New Rd - CHESTNUT RIDGE Dr.</u>										
<del>86-18</del>	<del>md 197</del>	LAUREL DOWIE Rd @	.24 N of Old Chapel Rd							
Special Instructions: <u>New Rd - WESTWIND Dr. - BELAIR GREENS SUBDIVISION</u>										









County Prince Georges

REQUEST FOR FIELD INVENTORY

Sheet 1 of 2

(1) Inv. Number	(2) Road Number	(3) Road Name	(4) General Limits of Inventory Required				(5) Map Designation			(6) Previous Inventory Attached?
			From		To		Map Name or Number	Coordinates		
			Rd. Number	Road Name or Terminal Description	Rd. Number	Road Name or Terminal Description		X	Y	
75-1 <i>SEE 85-11</i>	MD 5	BRANCH AVE		@ 9.06			G-11-D	830	345	
Special Instructions: <u>Pass ext of Coventry Way - Co 2525</u>										
<del>75-2</del>	<del>MD 202</del>	<del>Largo Rd.</del>		@ 4.16±			G-12	861	378	
Special Instructions: <u>New Rd - Robert Lewis Ave UNDER COUST</u>										
75-3	MD 212	POUNDER MILL RD		@ 7.71	Co 3523	Beltsville Dr	F-11-D	818	442	
Special Instructions: <u>T/W - reconstruct intersection - HPITTS</u>										
75-4	MD 211	Central Ave		@ Yost Place	Co. 3827	0.68	G-11-B	828	585	
Special Instructions: <u>Reconstruct intersection</u>										
75-5	CO 4630	Campus Wy So		@ MD 214	5.07		F-12	200	388	
Special Instructions: <u>Under Coust ↑ T/W - added lanes northbound</u>										
75-6	MD 125	Marlborough Pk		@ 0.29±			G-12	870	360	
Special Instructions: <u>New Rd - Marlborough Way</u>										
Special Instructions:										
Special Instructions:										
Special Instructions:										
Special Instructions:										

CALL Amnapolis

~~Orange~~ Brown

~~Leola~~ Walke


~~369-3630~~

County PG

REQUEST FOR FIELD INVENTORY

Sheet 2 of 2

(1) Imp. Number	(2) Road Number	(3) Road Name	(4) General Limits of Inventory Required				(5) Map Designation			(6) Previous Inventory Attached?	
			From		To		Map Name or Number	Coordinates			
			Rd. Number	Road Name or Terminal Description	Rd. Number	Road Name or Terminal Description		X	Y		
<del>85-9</del>	<del>4550</del>		Md 197				F-12	875	405		
Special Instructions: <del>AT</del> RESURFACING MP-11.88 P-901-501-376											
<del>85-8</del>	<del>I-95</del>		Woodrow Wilson Bldg.		Md 5		G-11-C	787	350		
Special Instructions: Rdway Temp changed FOR CONST of I-295 RESURFACING MP 0.00 TO 7.35 FROM MP 1.23 TO 2.03 P-758-501-377 checked											
<del>85-9</del>	<del>I-95</del>		O.C. LINE		I-95		G-11-C	795	350		
Special Instructions: IN TCH. WITH I-95 UNDER CONST. RESURFACING MP-0.00 TO 0.72 Rdway Temp. Reloc. P-758-501-377 A/T for now checked											
<del>85-10</del>	<del>Md 201</del>		O.C. LINE		Good Luck Rd		F-11-B	825	410		
Special Instructions: <del>IND. NOT SP</del> RESURFACING MP 0.00 TO 4.81 P-776-501-377											
<del>85-11</del>	<del>Md 201</del>						F-11-B	808	421		
Special Instructions: UNDER CONST. RECONSTRUCTION OF INTERSECTION MP-5.87 P-474-501-371											
<del>85-12</del>	<del>I-95</del>		US I <sub>50</sub> RAMP				F-11-B	800	432		
Special Instructions: See us 1 <sup>th</sup> WIDEN + RELOCATION @ MP 6.18 P-676-501-385											
<del>85-13</del>	<del>I-95</del>		I 495		INTERCHANGE		F-11-B	815	432		
Special Instructions: UNDER CONST & WILL BE FOR A COUPLE OF YEARS GRADE, DRAIN, PAVE YEARS P-560-501-372											
<del>85-14</del>	<del>Md 5</del>		Md 223		WOODYARD RD		I-95		G-11-D	835	340
Special Instructions: RESURFACING + DRAINAGE MP-9.87 TO 11.98 P-833-501-377											
<del>85-15</del>	<del>Md 92</del>		60 92		DOWNHOUSE RD		Md 980		G-11-D	845	360
Special Instructions: RESURFACE, DRAIN MP 3.61 TO 7.73 P-810-501-377 6-4-85											




County Queen Anne's

REQUEST FOR FIELD INVENTORY

Sheet \_\_\_\_\_ of \_\_\_\_\_

(1) Inv. Number	(2) Road Number	(3) Road Name	(4) General Limits of Inventory Required				(5) Map Designation		(6) Previous Inventory Attached ?
			From		To		Map Name or Number	Coordinates X Y	
			Rd. Number	Road Name or Termini Description	Rd. Number	Road Name or Termini Description			
<del>85-1</del>	<del>MD 18B</del>		@ Mpt 0.56	and MD 558	@ Mpt 2.13			✓	
Special Instructions: <u>T/W intersection - added lines around Shopping Ctr.</u>									
<del>85-2</del>	<del>MD 8</del>				@ 3.13				
Special Instructions: <u>New Rd - Wineland Way</u>									
<del>85-3</del>	<del>MD 18A</del>							✓	
Special Instructions: <u>Resurface rdwy &amp; shldr.</u>									
<del>"</del>	<del>MD 18B</del>							✓	
Special Instructions: <u>Resurface rdwy &amp; shldr.</u>									
<del>"</del>	<del>MD 18C</del>							✓	
Special Instructions: <u>Resurface rdwy &amp; shldr.</u>									
<del>"</del>	<del>MD 759</del>	<u>B+C</u>			<u>759C - PART. ABAND. Due to Const. of Interch.</u>			✓	
Special Instructions: <u>Resurface rdwy &amp; shldr.</u>									
Special Instructions:									
Special Instructions:									
Special Instructions:									






County QUEEN ANNE

REQUEST FOR FIELD INVENTORY

Sheet 1 of     

(1) Imp. Number	(2) Road Number	(3) Road Name	(4) General Limits of Inventory Required				(5) Map Designation		(6) Previous Inventory Attached?	
			From		To		Map Name or Number	Coordinates		
			Rd. Number	Road Name or Terminal Description	Rd. Number	Road Name or Terminal Description		X		Y
<del>86-1</del>	<del>US 50-301</del>			.05 W of Thompson Creek Rd						
Special Instructions: <u>Entrance to Thompson Creek <del>Rd</del> Mall</u>										
<del>86-2</del>	<del>md 19</del>	<del>Love Pt Rd</del>		.22 N of Old Love Pt Rd						
Special Instructions: <u>New Rd - INTO LOVE PT. PORTER FARM subdivision</u>										
<del>86-3</del>	<del>md 18</del>	<del>Love Pt Rd</del>		@ md 18 ALT.						
Special Instructions: <u>Entrances into STEVENSVILLE PROFESSIONAL OFFICES</u>										
Special Instructions:										
Special Instructions:										
Special Instructions:										
Special Instructions:										
Special Instructions:										
Special Instructions:										
Special Instructions:										
Special Instructions:										



Geo. See me About.

85-8, KARL

County St. Marys

REQUEST FOR FIELD INVENTORY

(1) Inv. Number	(2) Road Number	(3) Road Name	(4) General Limits of Inventory Required				(5) Map Designation		(6) Previous Inventory Attached?	
			From		To		Map Name or Number	Coordinates		
			Rd. Number	Road Name or Terminal Description	Rd. Number	Road Name or Terminal Description		X		Y
85-1	Md 235	Three Notch Rd		@ 15.40			K-13			
Special Instructions: Reconstruct intersection @ TAYLOR LANE										
<del>85-2</del>	<del>Md 275</del>	<del>Chambers Run Rd</del>		@ 2.74 ±			K-13		Alt	
Special Instructions: <del>md 237 New Rd - Barefoot Dr. - UNDER CONST - CHECK NEXT YEAR</del>										
85-3	Md 216	Great Mills Rd		@ 1.52			(+ Please check K-13)			
Special Instructions: T/W in location of NightLife Complex T/W entire rte.										
<del>85-4</del>	<del>Md 5</del>	<del>Jefferson St</del>		@ 29.41			K-12			
Special Instructions: PROPOSED New Rd - (Unnamed) access from Abell St - MV 0005										
85-5	<del>md 249</del>	<del>E. of Vally Lee</del>					K-13			
Special Instructions: ALSO T/W - MD 249 M.P. 6.39 - 6.79; <del>740 ON CO 295</del> M.P. - 10.69 Geometric improv; resurfacing										
85-6	md 4	St Andrews Church Rd	md 5		co 232	Indian Bridge Rd	K-12 K-13			
Special Instructions: Resurface rdwy + Surface Treat Shlds <sup>mp. 000 to 355</sup> <del>S.M. 933-501-577</del>										
85-7	md 235		md 246		co 272	Pegg Rd	K-13			
Special Instructions: <del>11-13-13-38</del> Widen, Resurface, curbs Shlds <sup>mp. 11.99 to 12.90</sup> <del>S.M. 734-501-577</del>										
85-8	md 235			0.8 mile N. of Hollywood	md 4	St. Andrews Church Rd	K-13 K-13			
Special Instructions: DUALIZED - <del>md 235</del> - M.P. 16.80 - 21.72 - SEE NEW INV. OF NEW DUAL SECT. Grading, drainage & paving <del>S.M. 414-006-590</del>										
85-EX	MD 245		MD							
Special Instructions: @ MD 235 TSW - M.P. 5.34										

Requested by RAM

Date 2-20-86

MD 235 OLD SPRT  
A. L.


45 00

County St. Marys


REQUEST FOR FIELD INVENTORY

Sheet 1 of     

(1) Imp. Number	(2) Road Number	(3) Road Name	(4) General Limits of Inventory Required				(5) Map Designation		(6) Previous Inventory Attached?
			From		To		Map Name or Number	Coordinates X Y	
			Rd. Number	Road Name or Termini Description	Rd. Number	Road Name or Termini Description			
<del>86-1</del>	<del>md 5</del>			.20 N of md 235					
Special Instructions: <u>RECONSTRUCTION OF ENTRANCE TO SECLUDED ESTATES</u>									
<del>86-2</del>	<del>md 235</del>	<del>Three Notch Rd</del>		.44 S of Md 712					
Special Instructions: <u>ENTRANCE TO PETER WHEELER ESTATES</u>									
<del>86-3</del>	<del>md 235</del>	<del>Three Notch Rd</del>	@	Town Creek Dr.					
Special Instructions: <u>NEW RD - TAYLOR LANE</u>									
<del>86-4</del>	<del>md 5</del>	<del>Jefferson St.</del>	@	Abell Street					
Special Instructions: <u>NEW RD -</u>									
<del>86-5</del>	<del>md 237</del>	<del>Chancellors Run Rd</del>		.25 S of Md 235					
Special Instructions: <u>NEW RD - BAREFOOT DR.</u>									
<del>86-6</del>	<del>md 244</del>	<del>EMP-7.66</del>	@	Chingville Rd.	CO 249				
Special Instructions: <u>RELOCATION OF INTERSECTION</u>									
<del>86-7</del>	<del>md 237</del>	<del>Chancellors Run Rd</del>		.50 S. of Md 235					
Special Instructions: <u>NEW RD. BEECHWOOD DR.</u>									
<del>86-8</del>	<del>md 235</del>	<del>Three Notch Rd</del>	@	.06 E. of Hewitts Rd					
Special Instructions: <u>RELOCATION OF HEWITTS RD</u>									
<del>86-9</del>	<del>md 5</del>		@	.38 W of RT 489					
Special Instructions: <u>NEW RD GILLAM DR. INTO AMANDIANA ESTATES</u>									










County Chilton


REQUEST FOR FIELD INVENTORY

Sheet 1 of     

(1) Imp. Number	(2) Road Number	(3) Road Name	(4) General Limits of Inventory Required				(5) Map Designation		(6) Previous Inventory Attached?	
			From		To		Map Name or Number	Coordinates		
			Rd. Number	Road Name or Terminal Description	Rd. Number	Road Name or Terminal Description		X		Y
<del>85-1</del>	MD 33			@ 20.29 ±		H.P.M.S.				
Special Instructions: <u>New Rd - Aveley Farm Rd. - T/W on Md 33 same area (OP ROAD)</u>										
85-2	<del>MD 33</del>		md 33		md 322				✓	
Special Instructions: <u>Patch, widen, resurface (0.00 - 3.58)</u> <del>T-347-501-277</del>										
	<del>md 33</del>		md 322		md 565A				HPMS!	
Special Instructions: <u>Patch, widen, resurface (22.98 - 23.49 ±) (.34)</u> ✓										
	<del>md 186</del>	Old Centerville Rd	md 322			550' north				
Special Instructions: <u>Patch, widen, resurface (0.00 - 0.10 ±)</u>										
<del>85-3</del>	US 50								✓	
Special Instructions: <u>Replace str # 20004/20005 over Skipton Ck (3.66, 4.01)</u> <del>T-345-501-280</del>										
<del>85-4</del>	US 50									
Special Instructions: <u>Under CONST.</u>										
Special Instructions: <u>Constr bridge over Choptank Rv. (24.81 ±) AW-182-501-070</u>										
<del>85-5</del>	md 33			E. limits St. Michaels		Calc Ck. Bridge			✓	
Special Instructions: <u>Resurfacing (14.30 - 17.24 ±)</u> <del>T-346-501-279</del>										
Special Instructions:										
Special Instructions:										







PLAN NO. 7  
 D SUPPORTS  
 OVERPASS (STATION 2589+84)  
 OVER BRIDGES OVER RICE ROAD,  
 1977.92

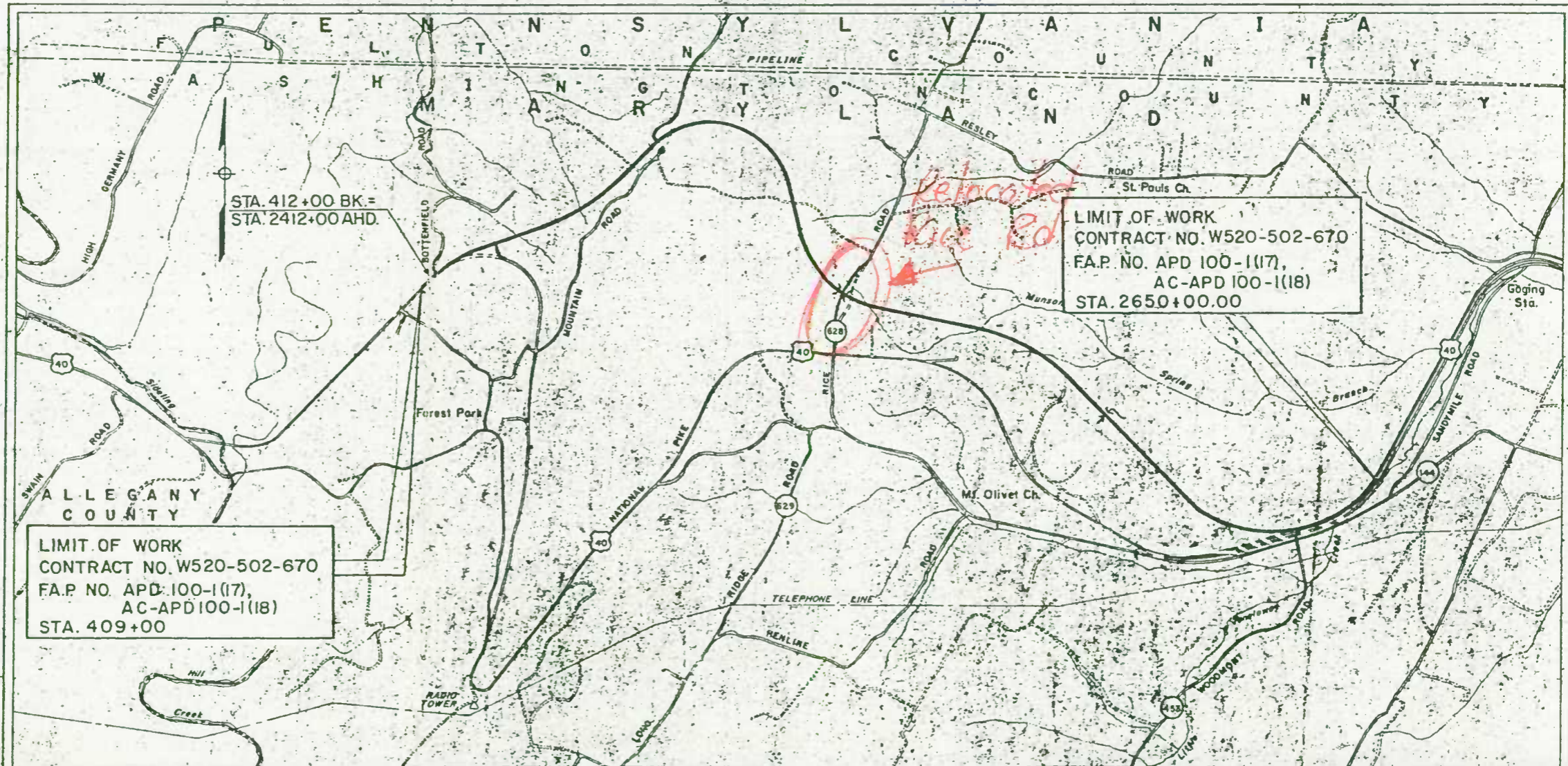
WOODMONT ROAD  
 BRIDGES  
 SIGNING QUANTITIES  
 SUMMARY OF EARTHWORK  
 EMENT QUANTITIES  
 RAIL LANDSCAPING  
 AINAGE QUANTITIES  
 ALL CONTRACT ITEMS

# PLANS OF PROPOSED HIGHWAY

FEDERAL AID PROJECT NO. A.P.D 100-1(17), AC-APD 100-1(18)

S.H.A. CONTRACT NO. W520-502-670

U.S. ROUTE 48 - BOTTENFIELD ROAD TO WOODMONT ROAD  
 WASHINGTON COUNTY





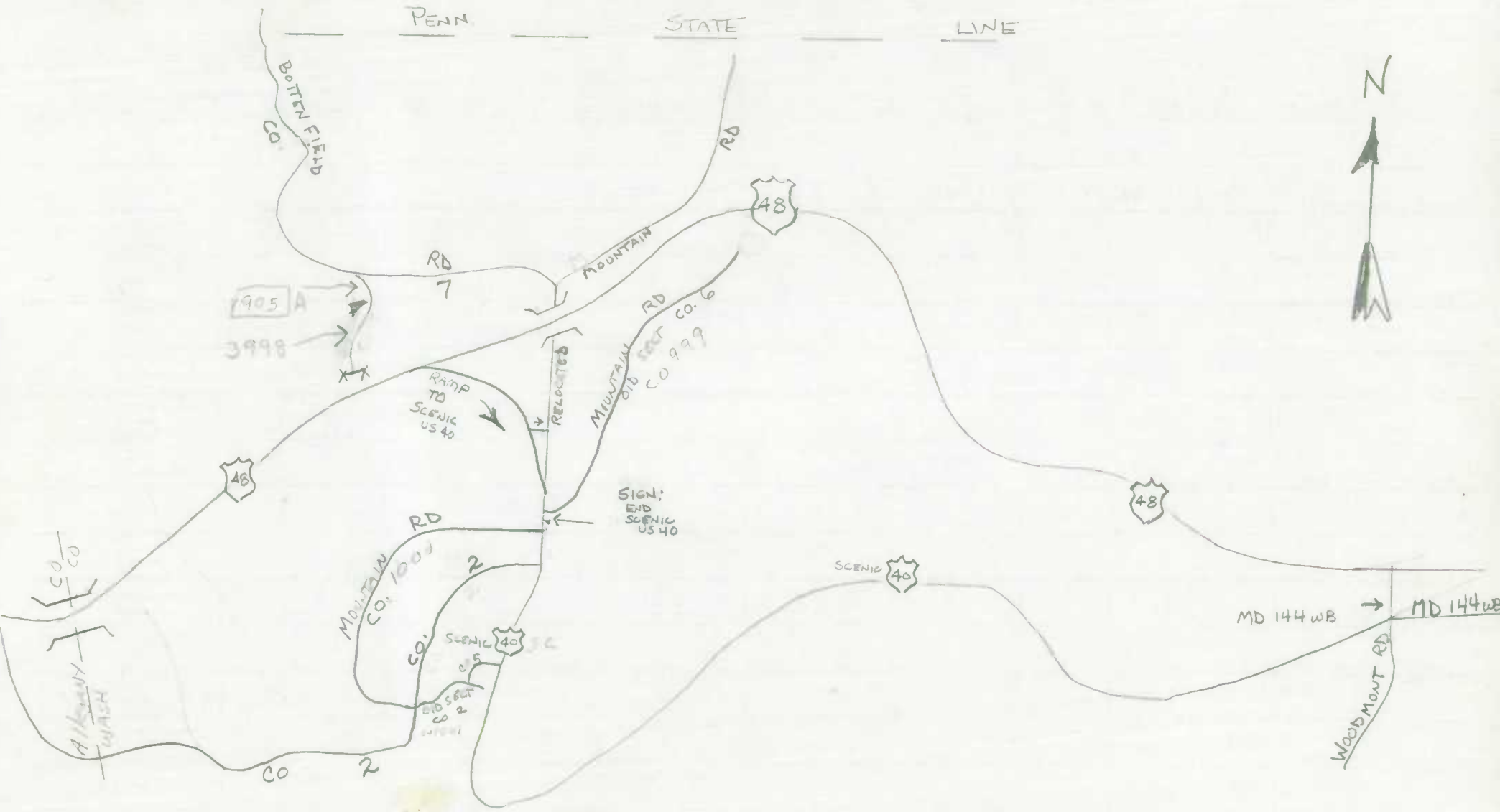
County WASHINGTON

REQUEST FOR FIELD INVENTORY

Sheet \_\_\_\_\_ of \_\_\_\_\_

(1) Imp. Number	(2) Road Number	(3) Road Name	(4) General Limits of Inventory Required				(5) Map Designation			(6) Previous Inventory Attached?
			From		To		Map Name or Number	Coordinates		
			Rd. Number	Road Name or Termini Description	Rd. Number	Road Name or Termini Description		X	Y	
85-1	US 48			BOTTON FIELD Rd	to	Woodmont Rd	CU-23			
Special Instructions: SEE SKETCH ON BACK OF SHEET 0.00 - 6.99										
Special Instructions: Relocated Rice Rd										
Special Instructions: Relocated Bottonfield										
Special Instructions: Relocated Mountain Rd 6.745 to 6.619 to 6.745										
Special Instructions:										
Special Instructions:										
Special Instructions:										
Special Instructions:										

PENN STATE LINE





County WASHINGTON

REQUEST FOR FIELD INVENTORY

Sheet \_\_\_\_\_ of \_\_\_\_\_

(1) Imp. Number	(2) Road Number	(3) Road Name	(4) General Limits of Inventory Required				(5) Map Designation		(6) Previous Inventory Attached?	
			From		To		Map Name or Number	Coordinates		
			Rd. Number	Road Name or Termini Description	Rd. Number	Road Name or Termini Description		X		Y
85-1	US 48			BOTTOM FIELD Rd	to	Woodmont Rd	CU-23			
Special Instructions: SEE SKETCH ON BACK OF SHEET 0.00 - 6.99										
Special Instructions: Relocated Rice Rd										
Special Instructions: Relocated Bottomfield										
Special Instructions: Relocated Mountain Rd 0.793 2.4617 2.746										
Special Instructions:										
Special Instructions:										
Special Instructions:										
Special Instructions:										
Special Instructions:										



County Washington

## REQUEST FOR FIELD INVENTORY

Sheet \_\_\_\_\_ of \_\_\_\_\_

(1) Imp. Number	(2) Road Number	(3) Road Name	(4) General Limits of Inventory Required				(5) Map Designation			(6) Previous Inventory Attached?
			From		To		Map Name or Number	Coordinates		
			Rd. Number	Road Name or Termini Description	Rd. Number	Road Name or Termini Description		X	Y	
<del>85</del>	I-70		md 56			Little Conscacheague Rd	A7			
Special Instructions: <u>Resurfacing</u>			(12.12 - 23.06 ±)				W-682-501-677			
<del>85</del>	md 60	@		Long Meadow Rd			A8			
Special Instructions: <u>Intersection impr &amp; paving</u>			(1.83)				W-740-501-676			
<del>85</del>	US 40AL		md 68			Funkstown	B8			
Special Instructions: <u>Resurface</u>			(2.05 - 9.28 ±)				W-786-501-677			
<del>85</del>	md 66		ALT 40			Smithsburg	A8, A9 B8			(213105)
Special Instructions: <u>Resurf &amp; safety imp</u>							W-798-501-677			
Special Instructions:										
Special Instructions:										
Special Instructions:										
Special Instructions:										
Special Instructions:										
Special Instructions:										

Requested by \_\_\_\_\_ Date \_\_\_\_\_



County Worcester

REQUEST FOR FIELD INVENTORY

Sheet \_\_\_\_\_ of \_\_\_\_\_

(1) Imp. Number	(2) Road Number	(3) Road Name	(4) General Limits of Inventory Required				(5) Map Designation			(6) Previous Inventory Attached?
			From		To		Map Name or Number	Coordinates		
			Rd. Number	Road Name or Termini Description	Rd. Number	Road Name or Termini Description		X	Y	
<del>257</del>	md 394			S. of Snow Hill	md 365					
Special Instructions:		Resurfacing		(0.00 - 3.02 ±)		<del>600-579-501-177</del>				
<del>252</del>	md 12		md 366	Stockton	co 91	Box Iron Rd				
Special Instructions:		Resurfacing		(3.31 - 6.40 ±)		<del>600-606-501-177</del>				
<del>258</del>	md 365			Snow Hill Lmts		Public Landing				
Special Instructions:		Widen & resurface		(0.48 - 6.29 ±)		<del>600-606-501-177</del>				
Special Instructions:										
Special Instructions:										
Special Instructions:										
Special Instructions:										
Special Instructions:										
Special Instructions:										
Special Instructions:										

