

MEMORANDUM

August 1, 1989

TO: S.H.A. Minutes file

FROM: Kevin Powers, Data Support Group

RE: MD 813, MD 813-A through F, CO.Rte.16, O.P.Rte.9

I spoke with Edgar Davis of the Planning Services Group concerning MD Rte.813 (the old section of MD 313) and some relocations and improvements due to the relocation of MD 313 (Sharptown Bypass, contract # WI-621-501-171) in Sharptown, Wicomico County. Specifically, I asked if the route number designation "MD 813" was an official route number. Mr. Davis replied no, it is an unofficial route designation, as are MD 813-B (Church St.), MD 813-C (no name), and MD 813-D (no name). We assigned these "in-house" route numbers expecting to transfer these roads to the county. However, the county indicated they did not want the responsibility for the roads; so, for the time being, they will remain as state routes.

I also asked about the road improvement to Other Public Route number 9 and the extension of Park Ave., County Route 16, which resulted from the Sharptown Bypass. Mr. Davis said he had not assigned state route numbers previously, but now would, since no transfers will take place in the immediate future. Other Public Route number 9, from State Street (MD 813) to .04 mile south of MD 313, is now unofficially designated as MD 813-F, for a distance of 0.11 mile, plus or minus. The extension of County Route number 16, from Taylor Street (CO. 7) to .32 mile south of State Street (CO. 9) is now MD 813-E, for a distance of 0.12 mile, plus or minus.

In addition, we never added the route "MD 813-A" in Dorchester County to our files. Upon reinventory of MD 313 in June 7, 1987, this old section of MD 313 was shown barricaded and scarified.

Mp 813-A Never
officially designated.
Road is Scarified.

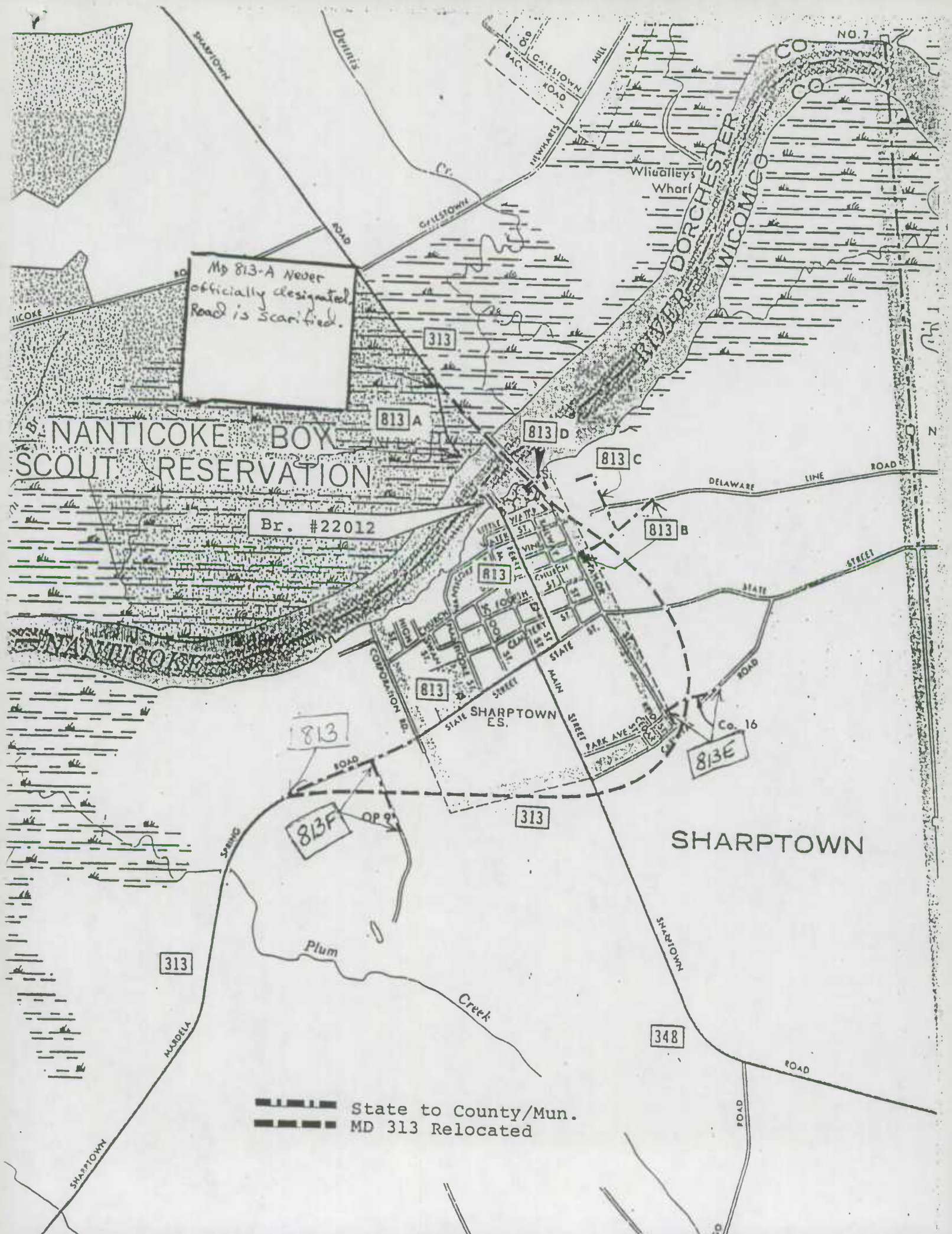
NANTICOKE BOY
SCOUT RESERVATION

Br. #22012

NANTICOKE

SHARPTOWN

State to County/Mun.
MD 313 Relocated



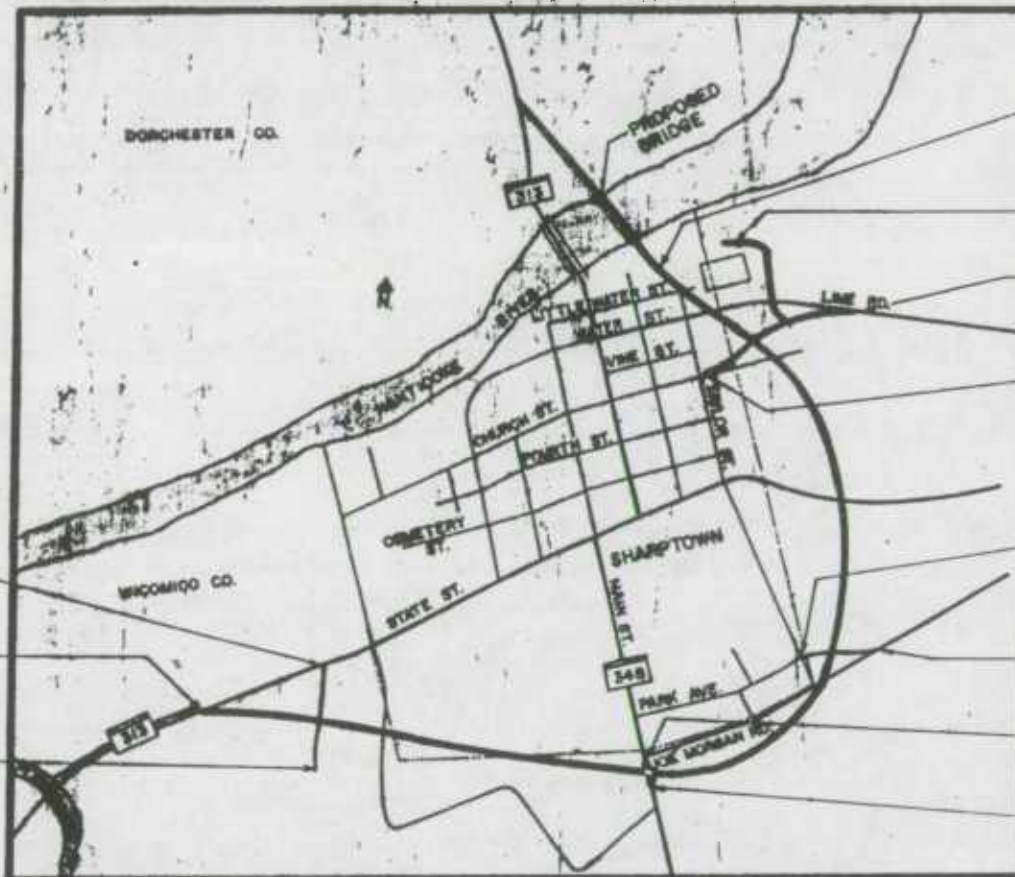
STATE HIGHWAY ADMINISTRATION

PLANS OF PROPOSED HIGHWAY

FEDERAL AID PROJECT NO. R.S. 1337 (4)

SHA CONTRACT NO. W. 621-501-171

MD. RTE. 313 SHARPTOWN BY-PASS - SOUTH OF
SHARPTOWN TO NEW NANTICOKE RIVER BRIDGE



SERVICE LIMIT OF WORK
ROAD STA. 3+80

MAINLINE LIMIT OF WORK
ROADWAY STA. 18+50

SERVICE LIMIT OF WORK
ROAD STA. 2+50

LIMIT OF WORK MAINLINE
STA. 110+73.67
EQU. 116+46.15 BK.=
109+13.41 AHD.

LIMIT OF WORK ENTR. TO
STA. 8+50 FACTORY

LIMIT OF WORK CHURCH ST.
STA. 13+50

LIMIT OF WORK CHURCH ST.
STA. 1+00

LIMIT OF WORK PARK AVE.
STA. 0+25

LIMIT OF WORK JOE MORGAN
STA. 6+00

LIMIT OF WORK MD. RTE. 34
STA. 68+25

LIMIT OF WORK MD. RTE. 34
STA. 72+50

LOCATED IN WICOMICO COUNTY

MILEAGE 1.886

DESIGN DESIGNATION MD. RTE. 313

CONTROL

1986

2008

MEMORANDUM

August 1, 1989

TO: S.H.A. Minutes file

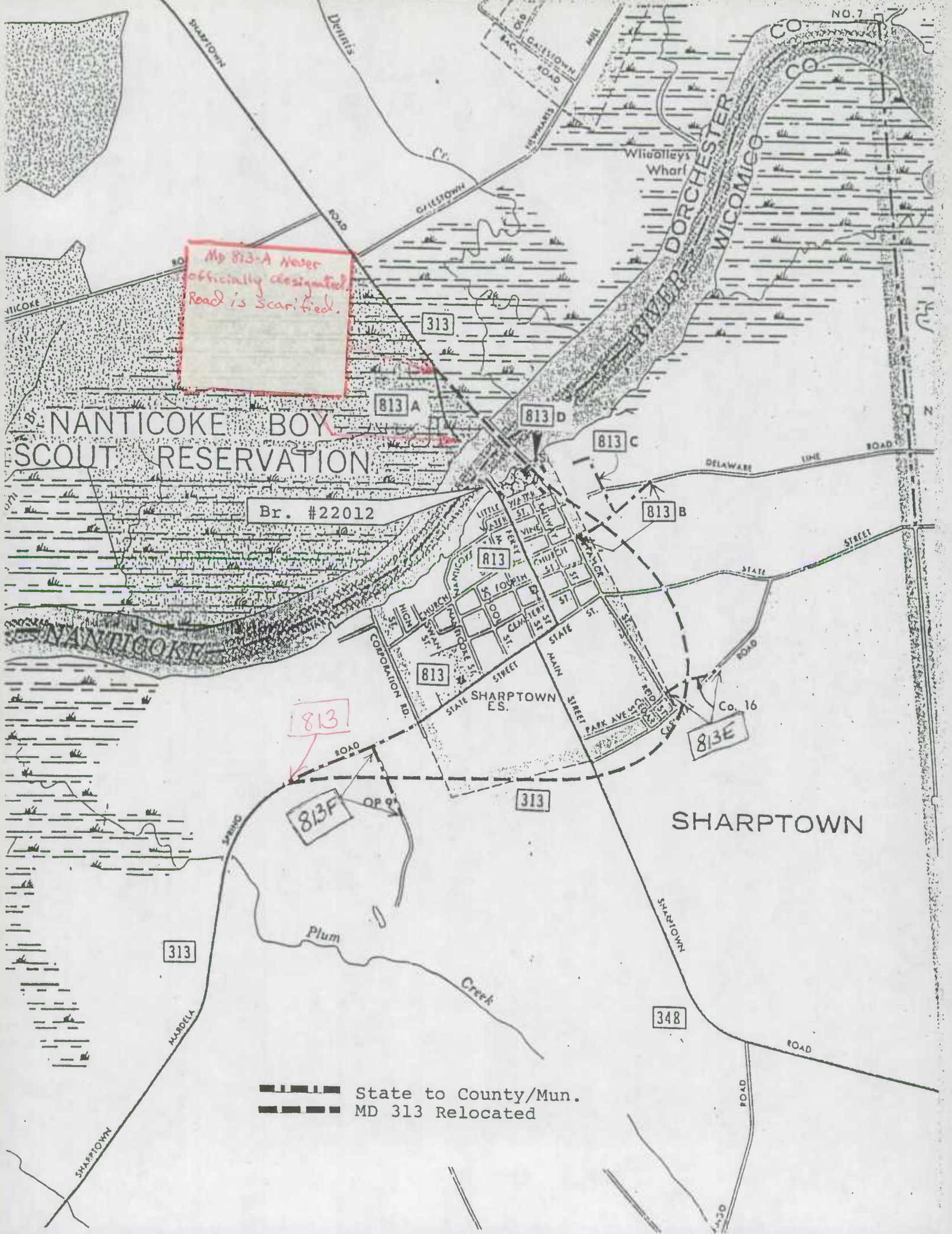
FROM: Kevin Powers, Data Support Group

RE: MD 813, MD 813-A through F, CO.Rte.16, O.P.Rte.9

I spoke with Edgar Davis of the Planning Services Group concerning MD Rte.813 (the old section of MD 313) and some relocations and improvements due to the relocation of MD 313 (Sharptown Bypass, contract # WI-621-501-171) in Sharptown, Wicomico County. Specifically, I asked if the route number designation "MD 813" was an official route number. Mr. Davis replied no, it is an unofficial route designation, as are MD 813-B (Church St.), MD 813-C (no name), and MD 813-D (no name). We assigned these "in-house" route numbers expecting to transfer these roads to the county. However, the county indicated they did not want the responsibility for the roads; so, for the time being, they will remain as state routes.

I also asked about the road improvement to Other Public Route number 9 and the extension of Park Ave., County Route 16, which resulted from the Sharptown Bypass. Mr. Davis said he had not assigned state route numbers previously, but now would, since no transfers will take place in the immediate future. Other Public Route number 9, from State Street (MD 813) to .04 mile south of MD 313, is now unofficially designated as MD 813-F, for a distance of 0.11 mile, plus or minus. The extension of County Route number 16, from Taylor Street (CO. 7) to .32 mile south of State Street (CO. 9) is now MD 813-E, for a distance of 0.12 mile, plus or minus.

In addition, we never added the route "MD 813-A" in Dorchester County to our files. Upon reinventory of MD 313 in June 7, 1987, this old section of MD 313 was shown barricaded and scarified.



Md 813-A never
officially designated
Road is scarified.

NANTICOKE BOY
SCOUT RESERVATION

Br. #22012

813

813F

813

813 D

813 C

813 B

813E

313

313

348

State to County/Mun.
MD 313 Relocated



MD 813-A never
officially Designated
Road is Scarified

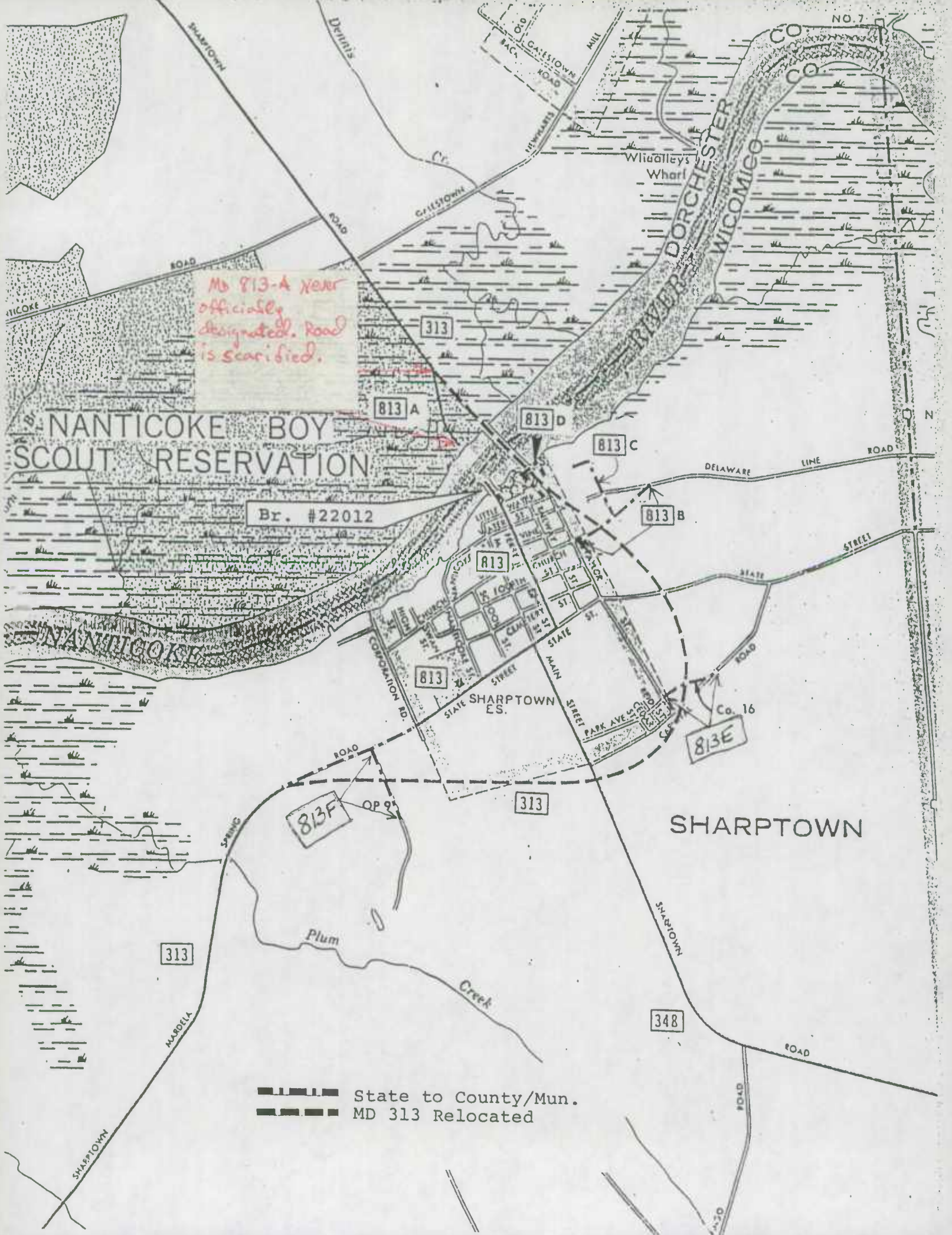
NANTICOKE BOY SCOUT RESERVATION

Br. #22012

SHARPTOWN

State to County/Mun.
MD 313 Relocated





MD 813-A never
officially
designated. Road
is scarified.

NANTICOKE BOY
SCOUT RESERVATION


Br. #22012

NANTICOKE

SHARPTOWN
ES.

SHARPTOWN

State to County/Mun.
MD 313 Relocated



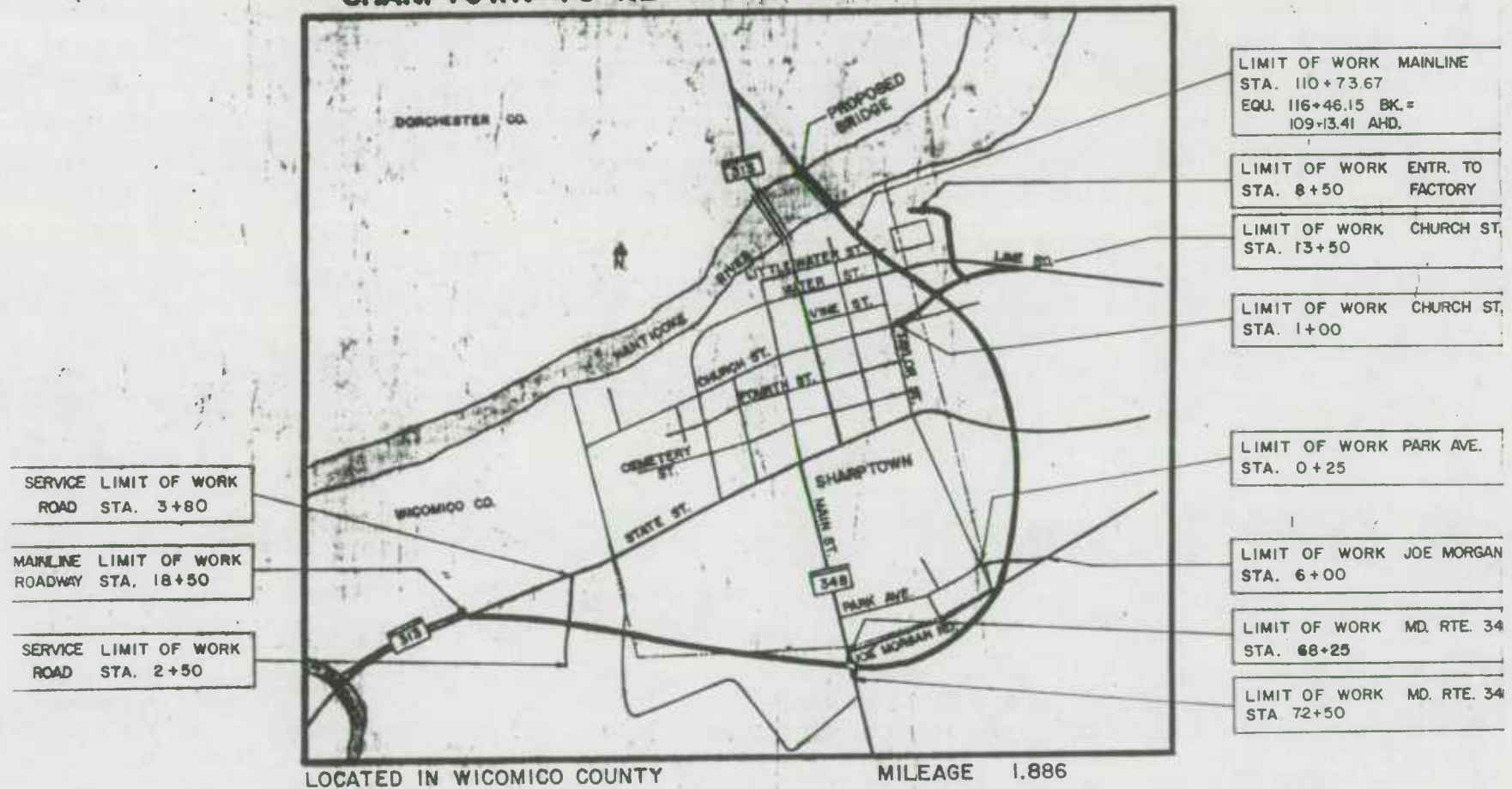
STATE HIGHWAY ADMINISTRATION

PLANS OF PROPOSED HIGHWAY

FEDERAL AID PROJECT NO. R.S. 1337 (4)

S.H.A. CONTRACT NO. WJ. 621-501-171

MD. RTE. 313 SHARPTOWN BY-PASS - SOUTH OF
SHARPTOWN TO NEW NANTICOKE RIVER BRIDGE




DESIGN DESIGNATION MD. RTE. 313

CONTROL

1986

2008




ROAD INVENTORY SHEET

Party Chief BE
Recorder TM
Assistant _____
Map No./Dir. I-16 / N
State Coordinates 1165 - 262

Road No. MO 313
Road Name Elizabethtown Rd
County Dorchester
Date 5-7-87
Sheet No. 1 OF 4

87-1
BB/AZ
1-4-88

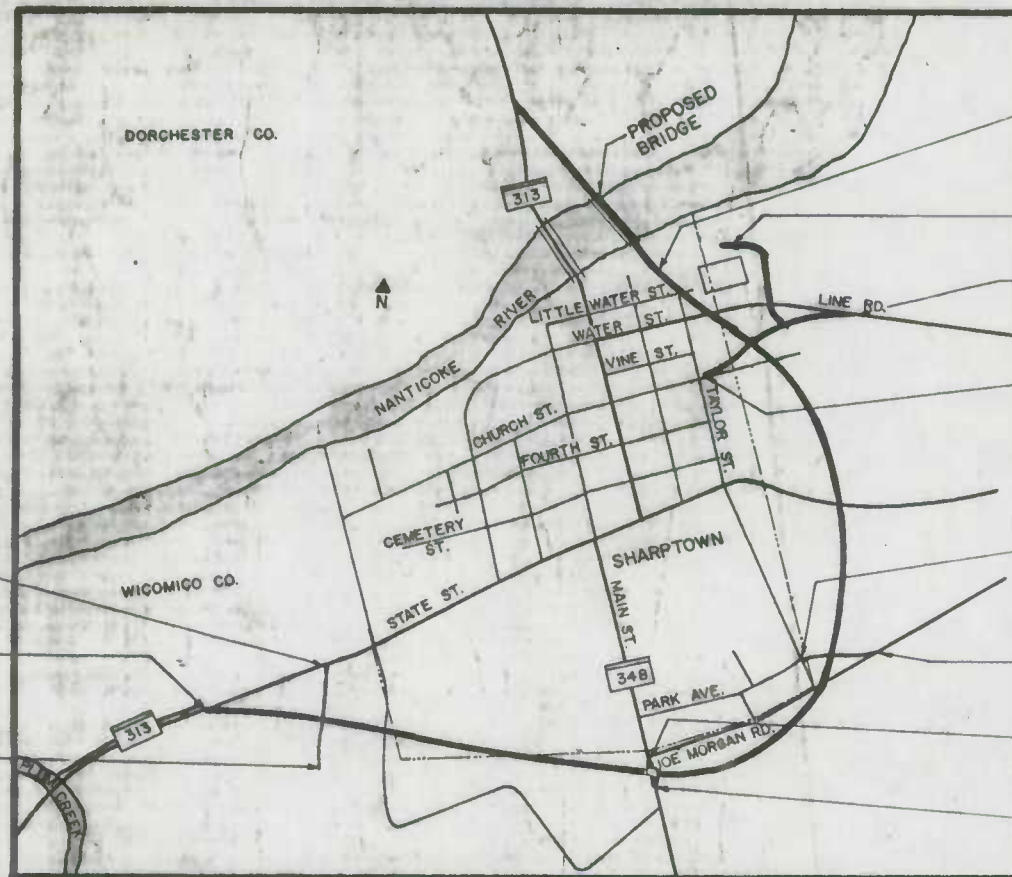
[illegible]



STATE HIGHWAY ADMINISTRATION

PLANS OF PROPOSED HIGHWAY

FEDERAL AID PROJECT NO. R.S. 1337 (4)
S.H.A. CONTRACT NO. WI. 621-501-171
MD. RTE. 313 SHARPTOWN BY-PASS - SOUTH OF
SHARPTOWN TO NEW NANTICOKE RIVER BRIDGE



LOCATED IN WICOMICO COUNTY

MILEAGE 1.886

SERVICE LIMIT OF WORK
ROAD STA. 3+80

MAINLINE LIMIT OF WORK
ROADWAY STA. 18+50

SERVICE LIMIT OF WORK
ROAD STA. 2+50

LIMIT OF WORK MAINLINE
STA. 110+73.67
EQU. 116+46.15 BK. =
109+13.41 AHD.

LIMIT OF WORK ENTR. TO
STA. 8+50 FACTORY

LIMIT OF WORK CHURCH ST.
STA. 13+50

LIMIT OF WORK CHURCH ST.
STA. 1+00

LIMIT OF WORK PARK AVE.
STA. 0+25

LIMIT OF WORK JOE MORGAN
STA. 6+00

LIMIT OF WORK MD. RTE. 34
STA. 68+25


LIMIT OF WORK MD. RTE. 34
STA. 72+50

DESIGN DESIGNATION MD. RTE. 313		
CONTROL	1986	2008
AVERAGE DAILY TRAFFIC	1450	1850
DESIGN HOURLY VOLUME	9%	9%
DIRECTIONAL DISTRIBUTION	55%	55%
% TRUCK ADT	8%	8%
% TRUCK DHV	4%	4%
DESIGN SPEED	50 MPH	
FUNCTIONAL CLASSIFICATION	MAJOR COLLECTOR	
CONTROL OF ACCESS	PARTIAL	
INTENSITY OF DEVELOPMENT	RURAL	
TERRAIN	FLAT	
ANTICIPATED POSTED SPEED	50 M.P.H.	

PH POLE

DATUM LINE 173.8

DATUM LINE 210.1



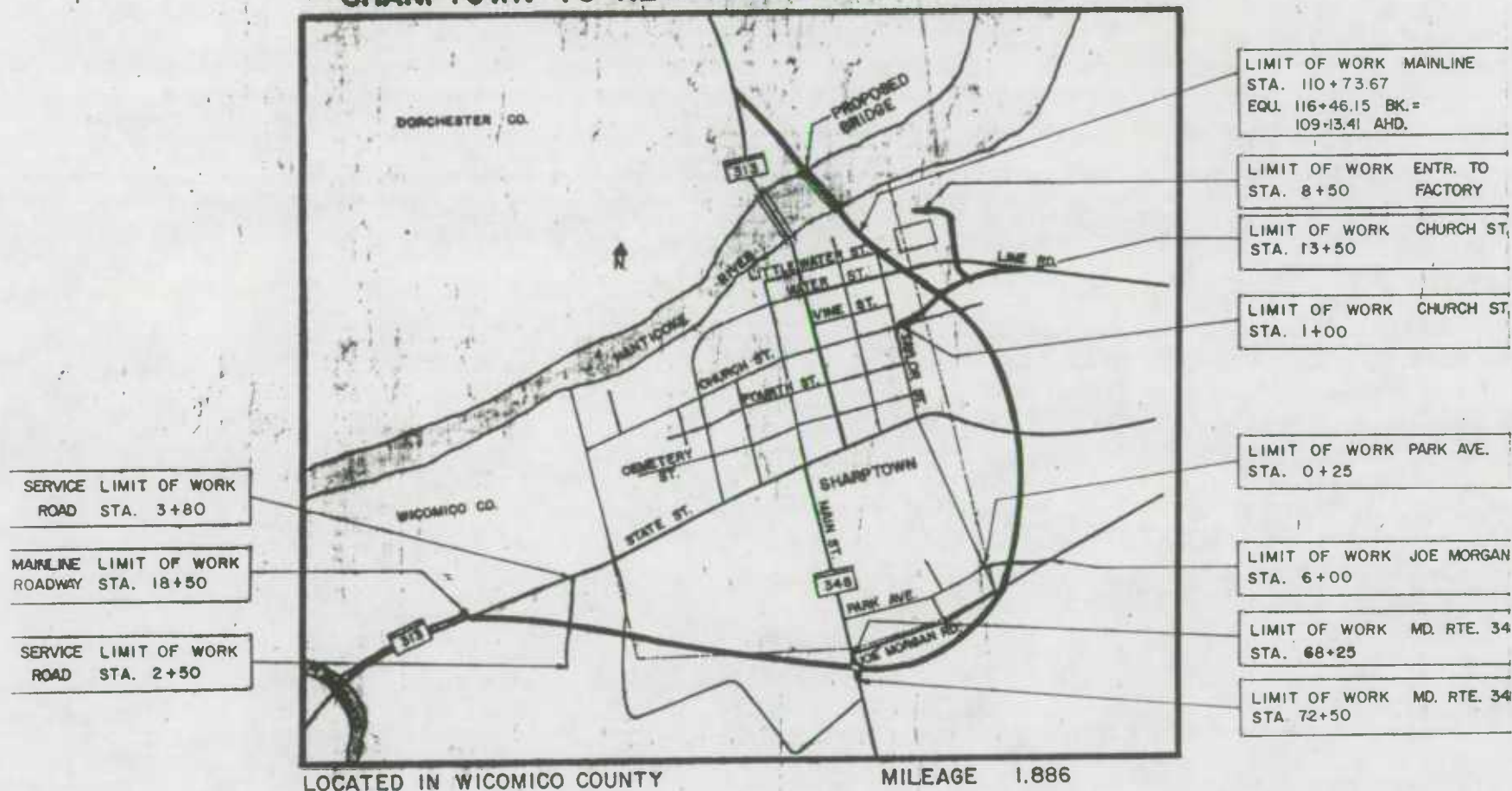
STATE HIGHWAY ADMINISTRATION

PLANS OF PROPOSED HIGHWAY

FEDERAL AID PROJECT NO. R.S. 1337 (4)

SHA CONTRACT NO. W. 621-501-171


MD. RTE. 313 SHARPTOWN BY-PASS - SOUTH OF
SHARPTOWN TO NEW NANTICOKE RIVER BRIDGE



DESIGN DESIGNATION MD. RTE. 313

1986

2008



MEMORANDUM

August 1, 1989


TO: S.H.A. Minutes file

FROM: Kevin Powers, Data Support Group

RE: MD 813, MD 813-A through F, CO.Rte.16, O.P.Rte.9

I spoke with Edgar Davis of the Planning Services Group concerning MD Rte.813 (the old section of MD 313) and some relocations and improvements due to the relocation of MD 313 (Sharptown Bypass, contract # WI-621-501-171) in Sharptown, Wicomico County. Specifically, I asked if the route number designation "MD 813" was an official route number. Mr. Davis replied no, it is an unofficial route designation, as are MD 813-B (Church St.), MD 813-C (no name), and MD 813-D (no name). We assigned these "in-house" route numbers expecting to transfer these roads to the county. However, the county indicated they did not want the responsibility for the roads; so, for the time being, they will remain as state routes.

I also asked about the road improvement to Other Public Route number 9 and the extension of Park Ave., County Route 16, which resulted from the Sharptown Bypass. Mr. Davis said he had not assigned state route numbers previously, but now would, since no transfers will take place in the immediate future. Other Public Route number 9, from State Street (MD 813) to .04 mile south of MD 313, is now unofficially designated as MD 813-F, for a distance of 0.11 mile, plus or minus. The extension of County Route number 16, from Taylor Street (CO. 7) to .32 mile south of State Street (CO. 9) is now MD 813-E, for a distance of 0.12 mile, plus or minus.



WI 621-501-171 - 34

PARK

Co 16

625 ft

from approx.

50' east of

Taylor St

to Connection

w/ Joe Morgan
TRQ₁

OP 9

~~130 ft~~

~~130 ft~~

630 ft

from

MD 813

to

250' FT S. of

MD 313

~~380~~


~~250~~

~~630~~

380

+ 250

630



STATE HIGHWAY ADMINISTRATION OF MARYLAND

ALIKS
87-1

ROAD INVENTORY SHEET

MD 813-F

Road No. OP 9
Road Name _____
Sheet No. 1 OF 1
Date 6-5-75
County WICOMICO
State Coordinates 1164-257

Map No. _____

S
↑

CHAIN

ROAD	0 2532 END
------	------------

SHARPTOWN Dump 0207

611	
208	Gate

MD

0007

312

State

one way
street →

m d

00	
----	--


813

14'E
18'cu
~~14'E~~
~~18'cu~~

~~22~~ 22 I

4' I Suc
R+

V. 3' ISH	
2ml	LT



Urban Venifit

Road No. Co. 16 6/5/75
Road Name PARK AVE.
Sheet No. 1 of 1
Date 2-8-71
County Wicomico

MD 813-E

52-64

State	County	Street	Notes
CO	049	9	14' F 20' CW
	058		18' F 22' CW
	037		
	033		50' ↑
	037		OLD SET-TOE MEASUREMENT
MD	29	313	20' I 4' I S-L 5' I S-L 2m L
	027		
	025	7	22' I 23' I 2-2' F SHL 30' CW
	024		
	020		15' ↑
		CEAR ST	20' F I 2-2' F SHL 30' CW
	016	0669	
	007	CARNIVAL GROUN	
MAIN		ST.	
MD	000	345	

MD 813

7-27-07

County would not accept these roads in their sys.
per convers. w/ Edger Davis, Planning
Sew. Grp. - MD 813 (Sharpton-
Mandela Spry Rd / State St. /
Ferry St.), old MD 313, is an
unofficial route number, for in-
house coding purposes only, not to
be field posted, ~~as~~ as well as
813 A-F

Copy



MEMORANDUM

July 28, 1989

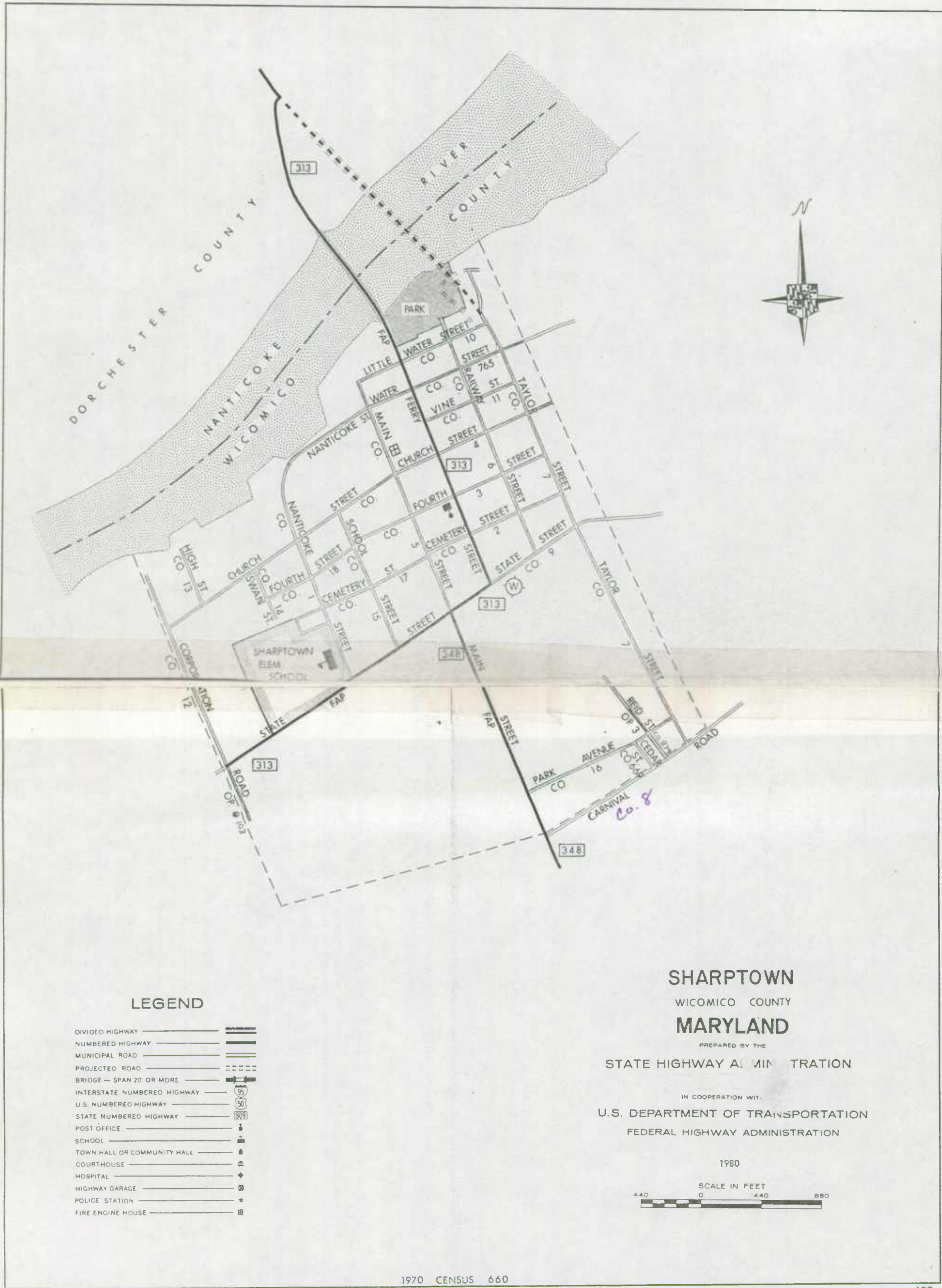
TO: S.H.A. Minutes file



FROM: Kevin Powers, Data Support Group

RE: MD 813, MD 813-A through F, CO.Rte.16, O.P.Rte.9

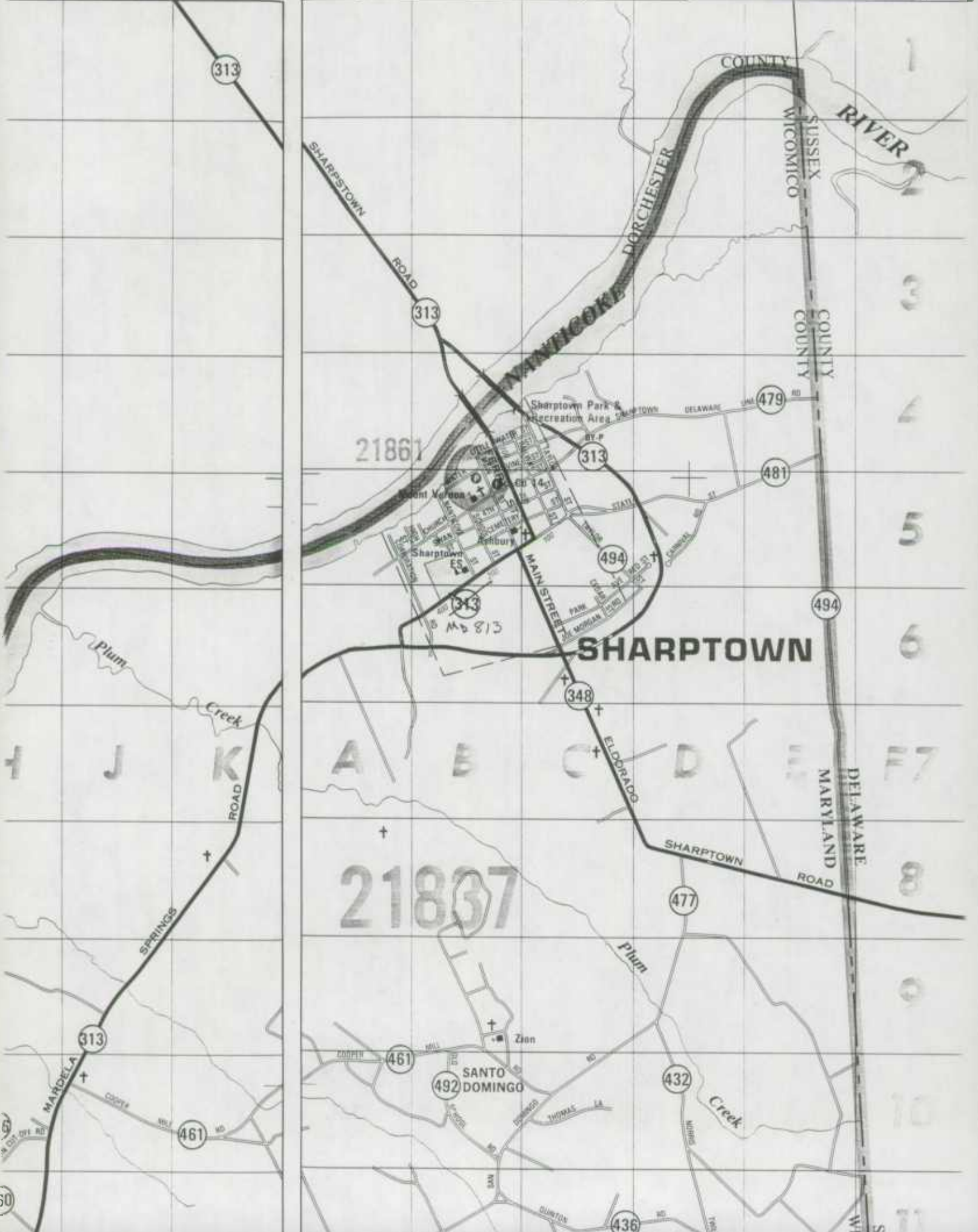
I spoke with Edgar Davis, Planning Services Group, concerning MD Rte.813 (old section of MD 313) and some relocations and improvements due to the relocation of MD 313 (Sharptown Bypass, contract # WI-621-501-171) in Sharptown, Wicomico County. Specifically, I asked if the route number designation "MD 813" was an official route number. Mr. Davis replied no, it is an unofficial route designation, as are MD 813-B (Church St.), MD 813-C (no name), and MD 813-D (no name). We assigned these in-house route numbers expecting to transfer these roads to the county. However, the county indicated they did not want the responsibility for the roads, so, for the time being, they will remain as state routes.


I also asked about the road improvements to Other Public route number 9 and the extension of Park Ave., County route 16, which ~~were improved and constructed, respectively,~~ ^{Also} ~~as a result of~~ ^{ed from} the Sharptown Bypass. Mr. Davis said ~~they~~ ^{he} had not ~~been~~ assigned state route numbers previously, but now would ~~be~~, since ~~they~~ ^{he} ~~would not be transferred to the county~~ ^{Since no Transfers will take place} in the immediate future. Other Public road number 9 ^{*1} is now unofficially designated as MD 813-F, and the extension of County route number 16 ^{*2} is now MD 813-E.









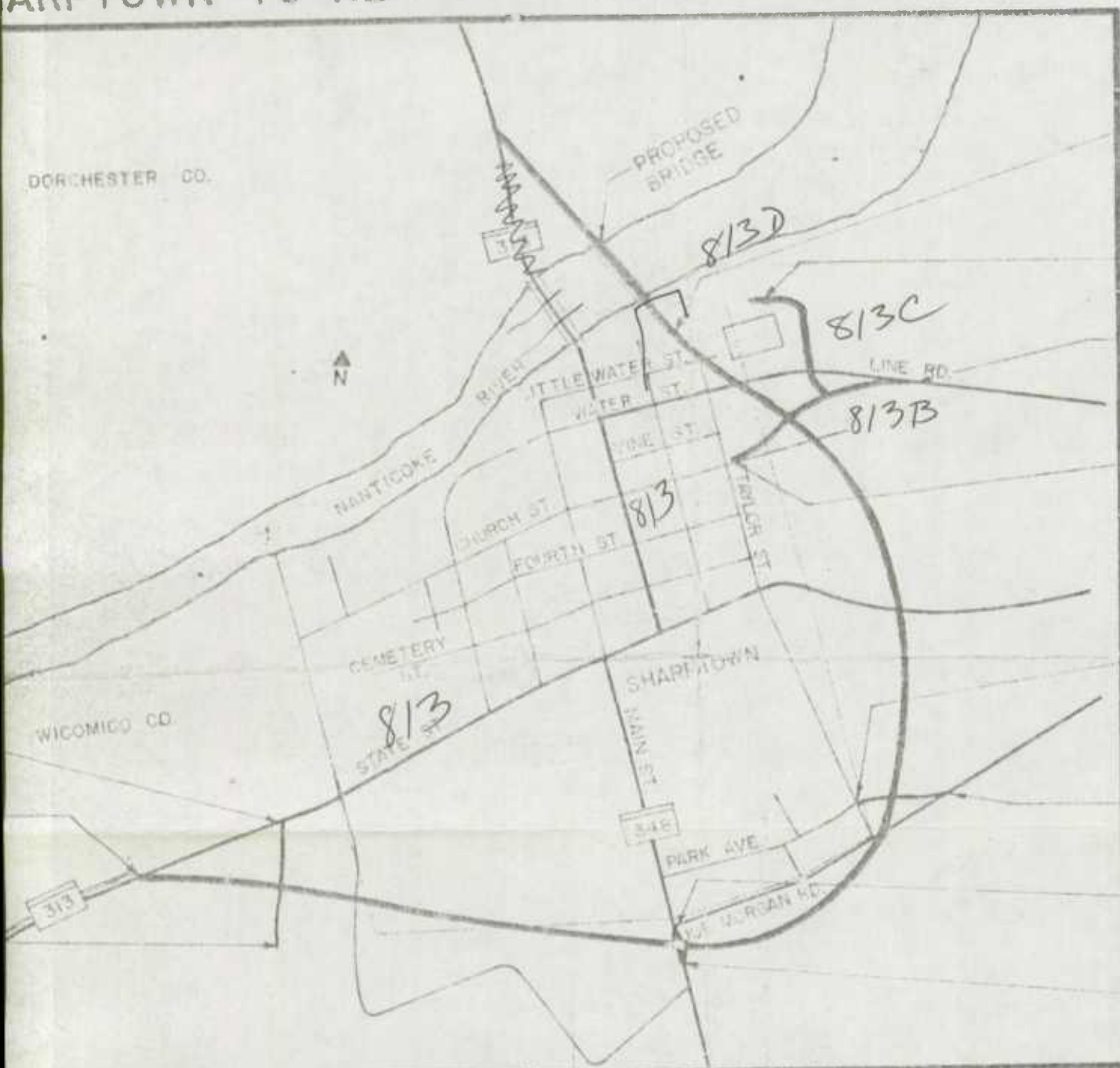


PLANS OF PROPOSED HIGHWAY

FEDERAL AID PROJECT NO. R. S. 1337 (4)

S.H.A. CONTRACT NO. WI. 621-501-171

RTE. 313 SHARPTOWN BY-PASS - SOUTH OF
SHARPTOWN TO NEW NANTICOKE RIVER BRIDGE



LIMIT OF WORK MAINLINE
STA. 110+73.67
EQU. 116+46.15 BK.=
109+13.41 AHD.

LIMIT OF WORK ENTR. TO
STA. 8+50 FACTORY

LIMIT OF WORK CHURCH ST.
STA. 13+50

LIMIT OF WORK CHURCH ST.
STA. 1+00

LIMIT OF WORK PARK AVE.
STA. 0+25

LIMIT OF WORK JOE MORGAN RD.
STA. 6+00

LIMIT OF WORK MD. RTE 348
STA. 68+25

LIMIT OF WORK MD. RTE. 348
STA 72+50

ED IN WICOMICO COUNTY

MILEAGE 1.886

DESIGN DESIGNATION MD. RTE. 313		
CONTROL	1986	2008
AVERAGE DAILY TRAFFIC	1450	1850
DESIGN HOURLY VOLUME	9%	9%
DIRECTIONAL DISTRIBUTION	55%	55%
% TRUCK ADT	6%	8%
% TRUCK DHV	4%	4%
DESIGN SPEED	50 MPH	
FUNCTIONAL CLASSIFICATION	MAJOR COLLECTOR	
CONTROL OF ACCESS	PARTIAL	
INTENSITY OF DEVELOPMENT	RURAL	
TERRAIN	FLAT	
ANTICIPATED POSTED SPEED	50 M.P.H.	

