


Charles Co. MD 382-6068



ROAD INVENTORY SHEET

Party Chief BB
 Recorder CB
 Assistant KJ
 Map No./Dir. 1
 State Coordinates _____

Road No. MD 382
 Road Name _____
 County Charles
 Date 11-20-87
 Sheet No. 5 OF 7

TRAFFIC CONTROLS: STOP SIGN=SS,
 TRAFFIC LIGHT=T.L.,
 FLASHING RED BALL=F.R.


TRAFFIC CODES
 PARKING RESTRICTIONS: A.M. PEAK,
 P.M. PEAK, A.M./P.M. PEAK, NO PARKING
 ANYTIME=N.P., COMM/IND. ACCESS=E

SYSTEM				TRAFFIC		TRAFFIC		PAVEMENT DATA
FED. AID.	FUNCT. CLASS.	HWY. SYS.	HPMS SAMPLE	PRKG. REST.	COMM/IND. ACCESS	CONTROL	COMM/IND. ACCESS	
LINE DIAGRAM								
51112 20' E 30' W								


FAE 1200
 Rural Master Collector

E

51112
20' E
30' W



SYSTEM				TRAFFIC			TRAFFIC			PAVEMENT DATA				
FED. AID	FUNCT. CLASS.	TRIP. SYS.	SP. SAMPLER	REG. REST.	COMING	ACCESS	CONTROL	CONV. NO.	ACCESS	REG. REST.				
FAS 1500 SURV. MAJOR & LOCAL K Co. 687				<h2 style="text-align: center;">LINE DIAGRAM</h2>							70' I 30' CW 2 ML			
											719		X	
											713		X	
											70°			
											PRC		PRC	
											695		40°	
											686		PC	
											OP. 169		90°	
											666		90°	
											609		90°	
607		90°												
Horseshoe Rd. Co. 68		Horseshoe Rd. Co. 67		Horseshoe Rd. Co. 68										
(RXX)		553						SAME 20' I 30' CW						
RXX Roadway		551												



ROAD INVENTORY SHEET

Chief C. E. FURST 864-281
 District T. L. Anderson

Road No. Co 68
 Name Horse Head RD
 Sheet No. 10 E 3
 Date 10-26-67
 County CHARLES

FA	H	0.75	
X	Y	0.73	MD 382 J
FA		0.72	B-GROC.
X	X	0.71	MD 382 Horse Head RD Co 67
		0.68	B-GAS
	H	0.65	
		0.55	H
		0.52	H
	H	0.48	
FA		0.44	H
NON	H	0.43	
		0.40	RD 10'D
	H	0.32	
	H	0.22	
		0.14	F RD 69
V	V	0.00	AQUASCO Co

18' I
 2-2' 85' RD
 30' 0' W

