



Maryland Department of Transportation
State Highway Administration

Kassoff

O. James Lighthizer
Secretary
Hal Kassoff
Administrator

RECEIVED

JUN 4 1993

HIGHWAY INFORMATION
SERVICES DIVISION

MEMORANDUM

TO: John T. Neukam, Chief
Highway Information

FROM: Kurt Oelmann, Chief
Easement and Road Conveyance Section

DATE: June 3, 1993

SUBJECT: Road Transfer - Old Stage Road
Anne Arundel County, Maryland

Although there is no transfer agreement in this case, circumstances mandate that the road be conveyed by deed. Therefore, I am in the process of preparing the deed without an agreement being signed.

Old Stage Road is listed on the Data Base as county 3861.

By: *Vincent Petrella*
Vincent Petrella
Right of Way Coordinator

KO:VP:cej

cc: Jim Helm ✓

My telephone number is 333-1626

GENERAL NOTES

1. FLASHING WARNING LIGHTS AND/OR FLAGS MAY BE USED TO CALL ATTENTION TO THE EARLY WARNING SIGNS
2. WARNING LIGHTS SHOULD BE USED TO MARK CHANNELIZING DEVICES AT NIGHT AS NEEDED.
3. ROAD CONSTRUCTION 1/2 MILE & 1 MILE SHALL BE USED FOR SPEED LIMITS ≥ 50 MPH

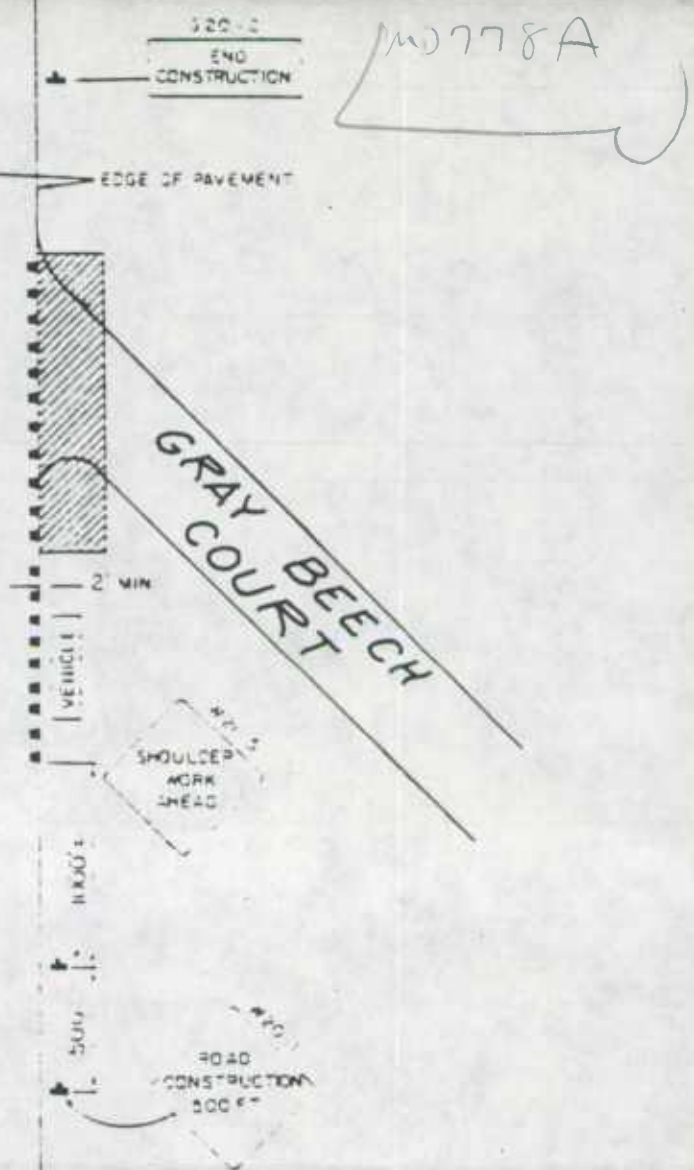
KEY

- CHANNELIZING DEVICES
- SIGN SUPPORT
— FACE OF SIGN
- ↓ DIRECTION OF TRAFFIC
- ▨ WORK SITE

D.O.T. APPROVED S.H.A.
ENGR. ACCESS PERMIT DIV.
PERMIT # BA-4827-92
DATE 11-20-92

Md. Route 2

END CONSTRUCTION
200-0



MD778A

TYPICAL EXAMPLE


| | | |
|---------------------------------|-------------------|--------------------------------|
| APPROVAL | | |
| <i>[Signature]</i> | DATE | FEDERAL HIGHWAY ADMINISTRATION |
| DUTY CHIEF ENGINEER DEVELOPMENT | MARYLAND DIVISION | REGION NO 3 |
| ISSUED | | |
| 1-3-79 | 2-15-79 | |
| | | |
| | | |


STATE OF MARYLAND
DEPARTMENT OF TRANSPORTATION
STATE HIGHWAY ADMINISTRATION
 STANDARDS FOR HIGHWAYS AND INCIDENTAL STRUCTURES
TYPICAL SHOULDER WORK SITE WITHIN 15 FT.
OF EDGE OF PAVEMENT

STANDARD NO. MD-104.10

Owner / Developer
Colton - Loekin, Inc.
6701 Democracy Blvd.
Bethesda, Maryland 20817

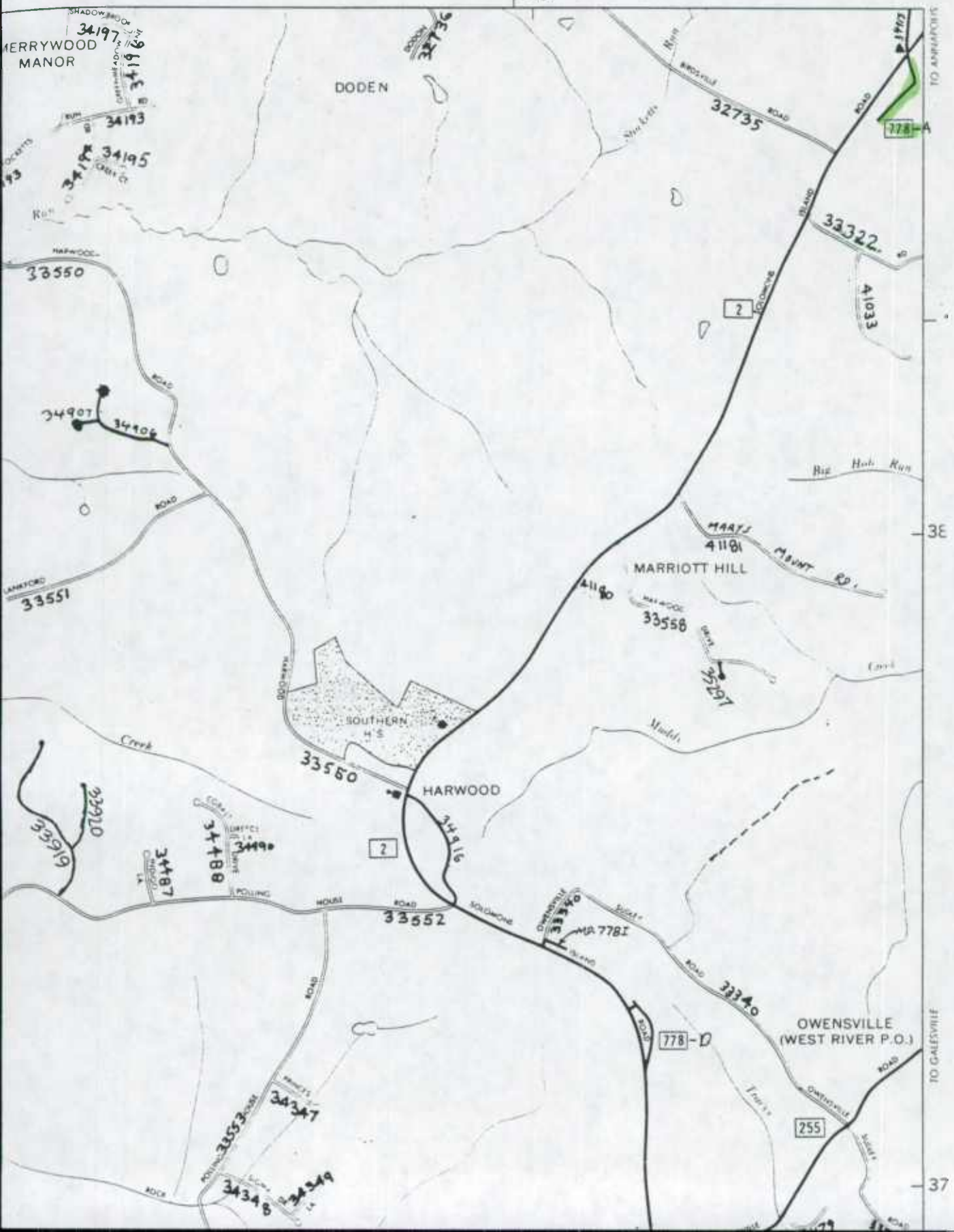
AA-4827-92
 MD778A RECONSTRUCTED
 UNDER THIS CONTRACT
 MY NOTICER SAYS STATE
 DOESN'T MAINTAIN.





612

160 910




TO ANNAPOIS

36

TO GALESVILLE

37



Joins Map 23

400,000 FT

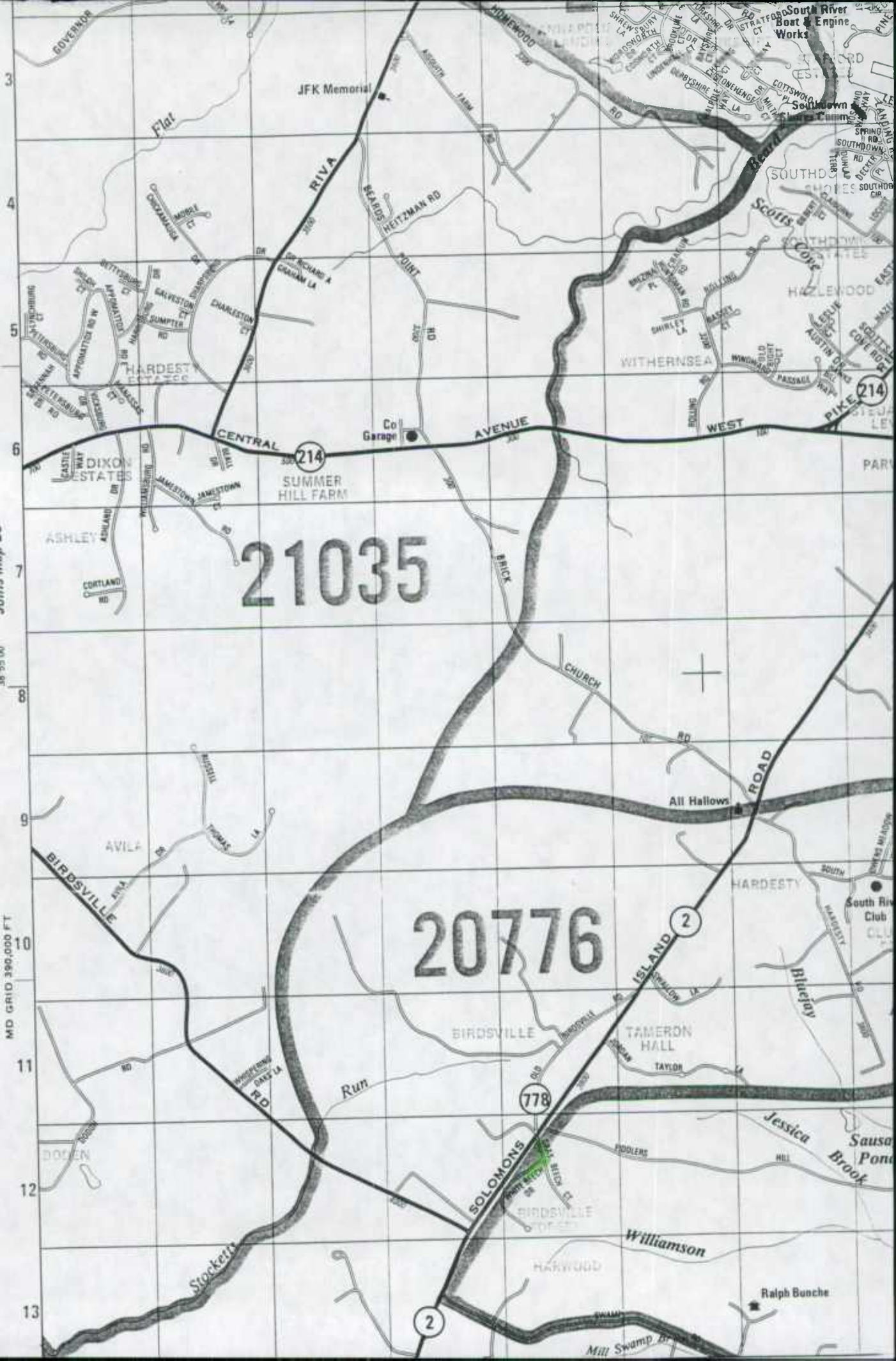
38°55'00"

MD GRID 390,000 FT

11

12

13



21035

20776

214

2

778

2

South River Boat & Engine Works

Southdown

SOUTHDOWN

SCOTT'S

SOUTHDOWN

SOUTHDOWN

SOUTHDOWN

SOUTHDOWN

SOUTHDOWN

SOUTHDOWN

SOUTHDOWN

SOUTHDOWN

SOUTHDOWN

SOUTHDOWN

SOUTHDOWN

SOUTHDOWN

SOUTHDOWN

SOUTHDOWN

SOUTHDOWN

SOUTHDOWN

SOUTHDOWN

SOUTHDOWN

SOUTHDOWN

SOUTHDOWN

SOUTHDOWN

SOUTHDOWN

SOUTHDOWN

SOUTHDOWN

SOUTHDOWN

SOUTHDOWN

SOUTHDOWN

JFK Memorial

Co. Garage

All Hallows

South River Club

Sauson Pond

Ralph Bunche

Flat

RIVA

HEADS

POINT

CENTRAL

AVENUE

SUMMER HILL FARM

BRICK

CHURCH

ASHLEY

CORTLAND

AVILA

BIRDSDVILLE

Run

TAMERON HALL

TAYLOR

DOSEN

WHIPPLE RD

SOLOMONS

BIRDSDVILLE

HARWOOD

Williamson

Mill Swamp

GOVERNOR

AUGUST JAM

HOMERWOOD

SHALW SQUIR

WADSWORTH

WADSWORTH

WADSWORTH

WADSWORTH

WADSWORTH

WADSWORTH

WADSWORTH

WADSWORTH

WADSWORTH

WADSWORTH

WADSWORTH

WADSWORTH

WADSWORTH

WADSWORTH

WADSWORTH

WADSWORTH

WADSWORTH

WADSWORTH

WADSWORTH

WADSWORTH

WADSWORTH

WADSWORTH

WADSWORTH

WADSWORTH

WADSWORTH

WADSWORTH

WADSWORTH

WADSWORTH

WADSWORTH

WADSWORTH

WADSWORTH

WADSWORTH

SOUTHDOWN

SOUTHDOWN

SOUTHDOWN

SOUTHDOWN

SOUTHDOWN

SOUTHDOWN

SOUTHDOWN

SOUTHDOWN

SOUTHDOWN

SOUTHDOWN

SOUTHDOWN

SOUTHDOWN

SOUTHDOWN

SOUTHDOWN

SOUTHDOWN

SOUTHDOWN

SOUTHDOWN

SOUTHDOWN

SOUTHDOWN

SOUTHDOWN

SOUTHDOWN

SOUTHDOWN

SOUTHDOWN

SOUTHDOWN

SOUTHDOWN

SOUTHDOWN

SOUTHDOWN

SOUTHDOWN

SOUTHDOWN

SOUTHDOWN

SOUTHDOWN

SOUTHDOWN

SOUTHDOWN

SOUTHDOWN

SOUTHDOWN

SOUTHDOWN

SOUTHDOWN

SOUTHDOWN

SOUTHDOWN

SOUTHDOWN

SOUTHDOWN

SOUTHDOWN

SOUTHDOWN

SOUTHDOWN

SOUTHDOWN

SOUTHDOWN

SOUTHDOWN

SOUTHDOWN

SOUTHDOWN

SOUTHDOWN

SOUTHDOWN

SOUTHDOWN

SOUTHDOWN

SOUTHDOWN

SOUTHDOWN

SOUTHDOWN

SOUTHDOWN

SOUTHDOWN

SOUTHDOWN

SOUTHDOWN

SOUTHDOWN

SOUTHDOWN

SOUTHDOWN

SOUTHDOWN

SOUTHDOWN

SOUTHDOWN

SOUTHDOWN

SOUTHDOWN

SOUTHDOWN

SOUTHDOWN

SOUTHDOWN

SOUTHDOWN

SOUTHDOWN

SOUTHDOWN

SOUTHDOWN

SOUTHDOWN

SOUTHDOWN

SOUTHDOWN

SOUTHDOWN

SOUTHDOWN

SOUTHDOWN

SOUTHDOWN

SOUTHDOWN

SOUTHDOWN

SOUTHDOWN

SOUTHDOWN

SOUTHDOWN

SOUTHDOWN

SOUTHDOWN

SOUTHDOWN

SOUTHDOWN

SOUTHDOWN

SOUTHDOWN

SOUTHDOWN

SOUTHDOWN

SOUTHDOWN

SOUTHDOWN

SOUTHDOWN

SOUTHDOWN

SOUTHDOWN

SOUTHDOWN

SOUTHDOWN

SOUTHDOWN

SOUTHDOWN

SOUTHDOWN

SOUTHDOWN

SOUTHDOWN

SOUTHDOWN

SOUTHDOWN

SOUTHDOWN

SOUTHDOWN

SOUTHDOWN

SOUTHDOWN

SOUTHDOWN

SOUTHDOWN

SOUTHDOWN

SOUTHDOWN

SOUTHDOWN

SOUTHDOWN

SOUTHDOWN

SOUTHDOWN

SOUTHDOWN

SOUTHDOWN

SOUTHDOWN

SOUTHDOWN

SOUTHDOWN

SOUTHDOWN

SOUTHDOWN

SOUTHDOWN

SOUTHDOWN

SOUTHDOWN

SOUTHDOWN

SOUTHDOWN

SOUTHDOWN

SOUTHDOWN

SOUTHDOWN

SOUTHDOWN

SOUTHDOWN

SOUTHDOWN

SOUTHDOWN

SOUTHDOWN

SOUTHDOWN

SOUTHDOWN

SOUTHDOWN

SOUTHDOWN

SOUTHDOWN

SOUTHDOWN

SOUTHDOWN

SOUTHDOWN

SOUTHDOWN

SOUTHDOWN

SOUTHDOWN

SOUTHDOWN

SOUTHDOWN

SOUTHDOWN

SOUTHDOWN

SOUTHDOWN

SOUTHDOWN

SOUTHDOWN

SOUTHDOWN

SOUTHDOWN

SOUTHDOWN

SOUTHDOWN

SOUTHDOWN

SOUTHDOWN

SOUTHDOWN

SOUTHDOWN

SOUTHDOWN

SOUTHDOWN

SOUTHDOWN

SOUTHDOWN

SOUTHDOWN

SOUTHDOWN

SOUTHDOWN

SOUTHDOWN

SOUTHDOWN

SOUTHDOWN

SOUTHDOWN

SOUTHDOWN

SOUTHDOWN

SOUTHDOWN

SOUTHDOWN

SOUTHDOWN

SOUTHDOWN

SOUTHDOWN

SOUTHDOWN

SOUTHDOWN

SOUTHDOWN

SOUTHDOWN

SOUTHDOWN

SOUTHDOWN

SOUTHDOWN

SOUTHDOWN

SOUTHDOWN

SOUTHDOWN

SOUTHDOWN

SOUTHDOWN

SOUTHDOWN

SOUTHDOWN

SOUTHDOWN

SOUTHDOWN

SOUTHDOWN

SOUTHDOWN

SOUTHDOWN

SOUTHDOWN

SOUTHDOWN

SOUTHDOWN

SOUTHDOWN

SOUTHDOWN

SOUTHDOWN

SOUTHDOWN

SOUTHDOWN

SOUTHDOWN

SOUTHDOWN

SOUTHDOWN

SOUTHDOWN

SOUTHDOWN

SOUTHDOWN

SOUTHDOWN

SOUTHDOWN

SOUTHDOWN

SOUTHDOWN

SOUTHDOWN

SOUTHDOWN

SOUTHDOWN

SOUTHDOWN

SOUTHDOWN

SOUTHDOWN

S

