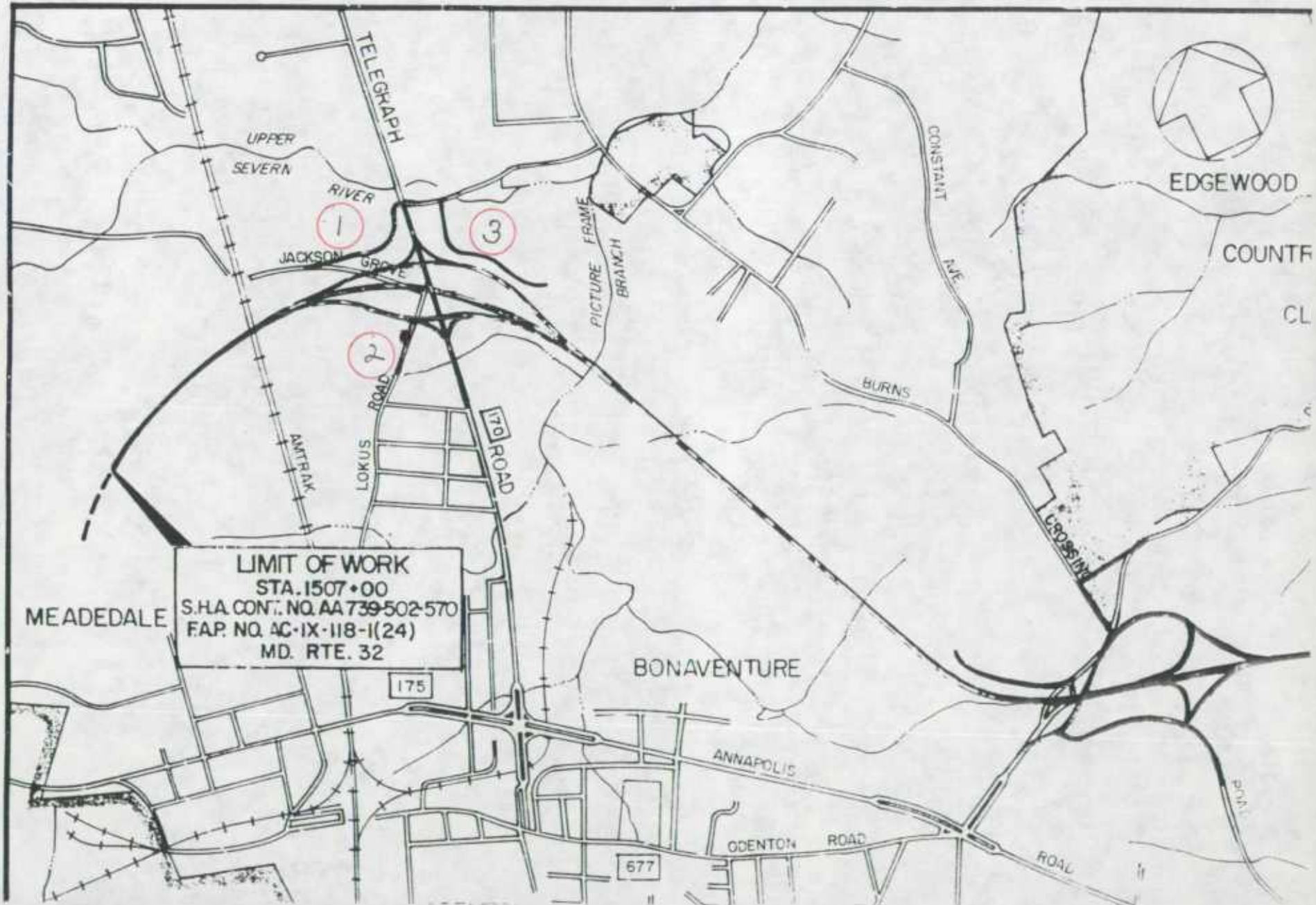



# EAST OF MD. RTE. 175 TO V



,73,  
54,188B,  
261,



NOTES ON ROADS AFFECTED BY

MD 32 CONSTRUCTION

CONTRACT # AA 739-502-570

MD 32 AT MD 170

\* These will need to be either transferred or have state route numbers assigned to them.

1 Jackson Grove Road Relocated - from MD 170 and Old Mill Road to intersection with existing Jackson Grove Road.

Distance - 1332.28 feet ( 0.25 mile).

2 Lokus Road - shortened, ending in a state-built cul-de-sac.

3 \* "Theatre Service Road" - from Old Mill Road to road end.

(new road) Distance - 1774.09 feet (0.336 mile).

\* Signed as Red miles La

6/17/79

RECEIVED BY MAIL

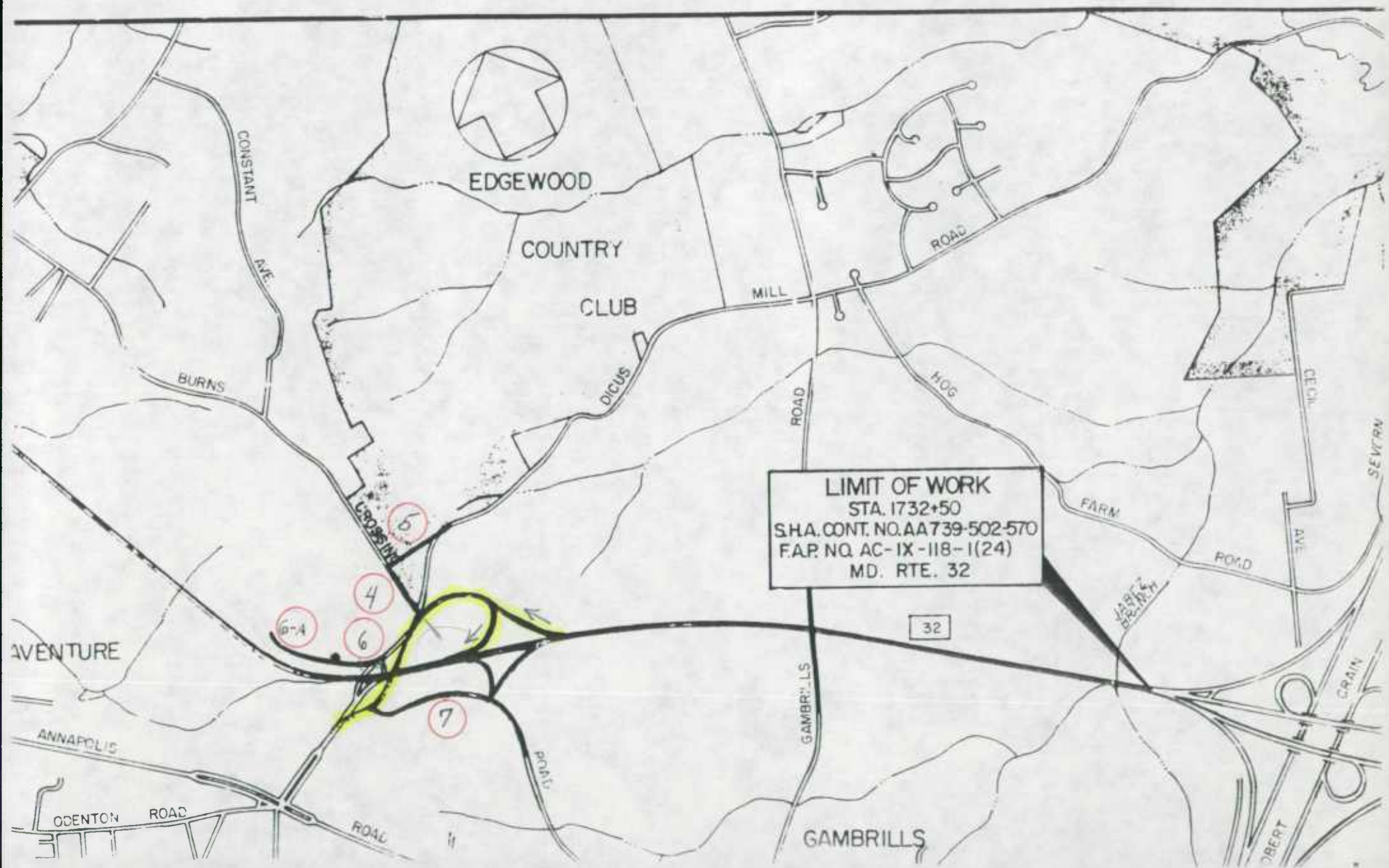
NO. 28


DATE

NO. 28

THE

# RTE. 175 TO WEST OF MD. RTE. 3





MD 32 AT BURNS CROSSING ROAD

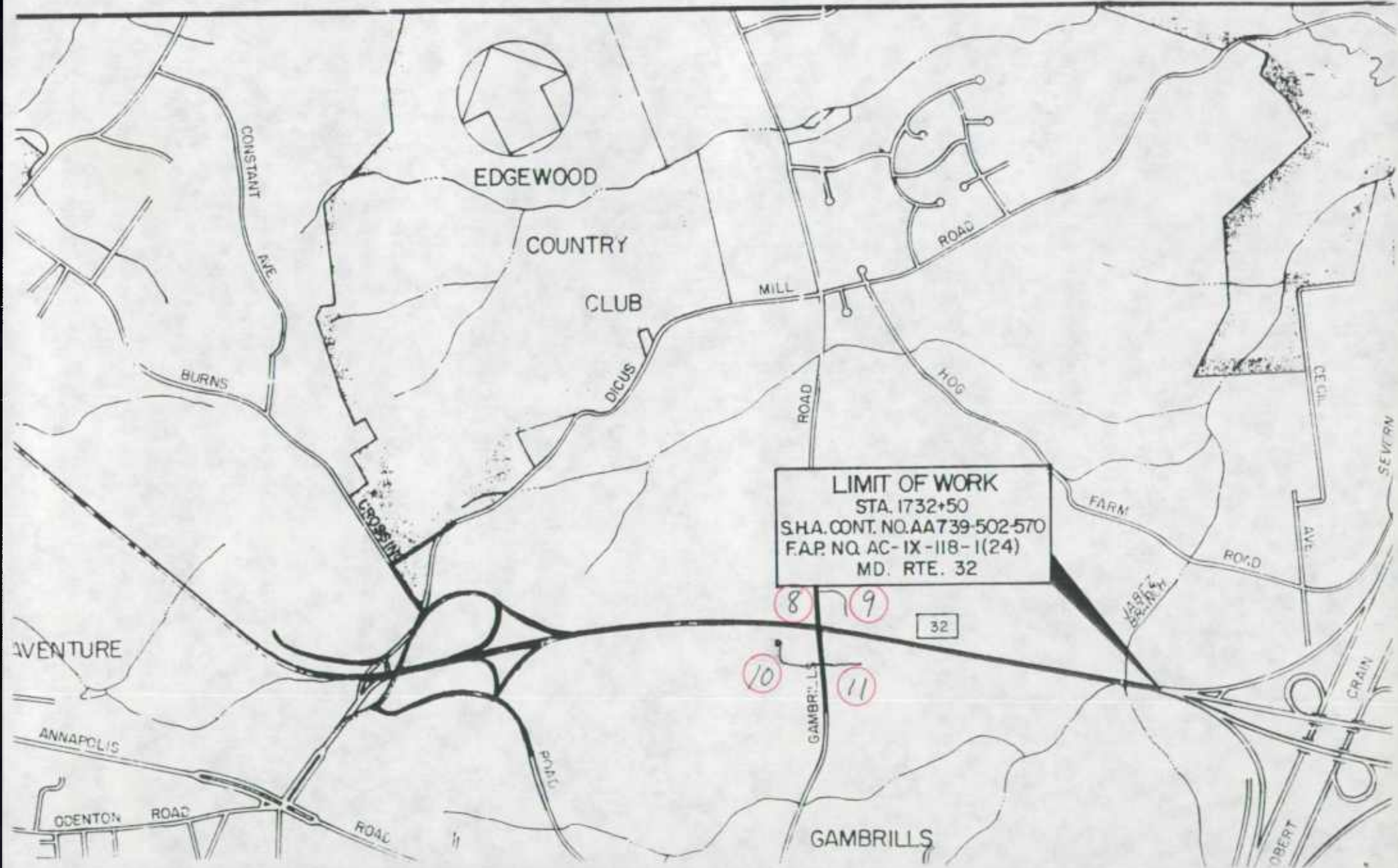
- Relocated MD 32-AA - highlighted in yellow marker
- 4 Burns Crossing Road Relocated - north of MD 32 - from  
relocated MD 32-AA to Dicus Mill Road Relocated.  
Distance - 716 feet (0.13 mile).
- 5 Dicus Mill Road Relocated - from Burns Crossing Road  
Relocated easterly to existing Dicus Mill Road.  
Distance - 809.90 feet (0.15 mile).
- 6 Dicus Mill Road Relocated - from existing Dicus Mill Road  
westerly to cul-de-sac.  
Distance - 351.59 feet (0.07 mile)
- 6-A "Otto Road" - access to private residence from Dicus Mill  
Road cul-de-sac.  
Distance - 0.15 mile.
- 7 Burns Crossing Road Relocated - south of MD 32 - from  
Relocated MD 32-AA to existing Burns Crossing Road.  
Distance - 2188.75 feet (0.41 mile).





# RTE. 175 TO WEST OF MD. RTE. 3

AA 739-502-570



20,000.70 - Gumballs + net 32

2715.00  
2000.70  
714.30 ← S

2000.70  
1050.00  
950.70 (N)

714.30  
950.70  
1665.00

MD 32 AT GAMBRILLS ROAD

- 8 Gambrills Road - from MD 32 northerly - distance - 950 feet  
(0.18 mile).  
- from MD 32 southerly - distance - 714 feet  
(0.14 mile).
- 9 Access road - north of MD 32 - from Gambrills Road to road  
end.  
Distance - 200 feet (0.04 mile).
- 10 Access road - south of MD 32 - from Gambrills Road to cul-  
de-sac.  
Distance - 800 feet (0.15 mile)
- 11 "Pottery Study Road" - from Gambrills Road to road end.  
Distance - 210 feet (0.04 mile)

THE STATE OF MICHIGAN

IN SENATE, JANUARY 15, 1907.

REPORT OF THE

COMMISSIONER OF THE GENERAL LAND OFFICE

FOR THE YEAR 1906

AND

STATE OF MICHIGAN

LAND OFFICE





HÄMMERMITT



HÄMMERMITT

# PLANS OF PROPOSED HIGHWAY

FEDERAL AID PROJECT NO. AC-IX-118-1(24)

S.H.A. CONTRACT NO. AA739-502-570

## MARYLAND ROUTE 32

EAST OF MD. RTE. 175 TO WEST OF MD. RTE. 3

A-2

A-4

A-4

PLAN LOC WATER S

L.L. - LIQUID  
N.P. - NON-P  
P.I. - PLASTI  
M.D.D & O.M.

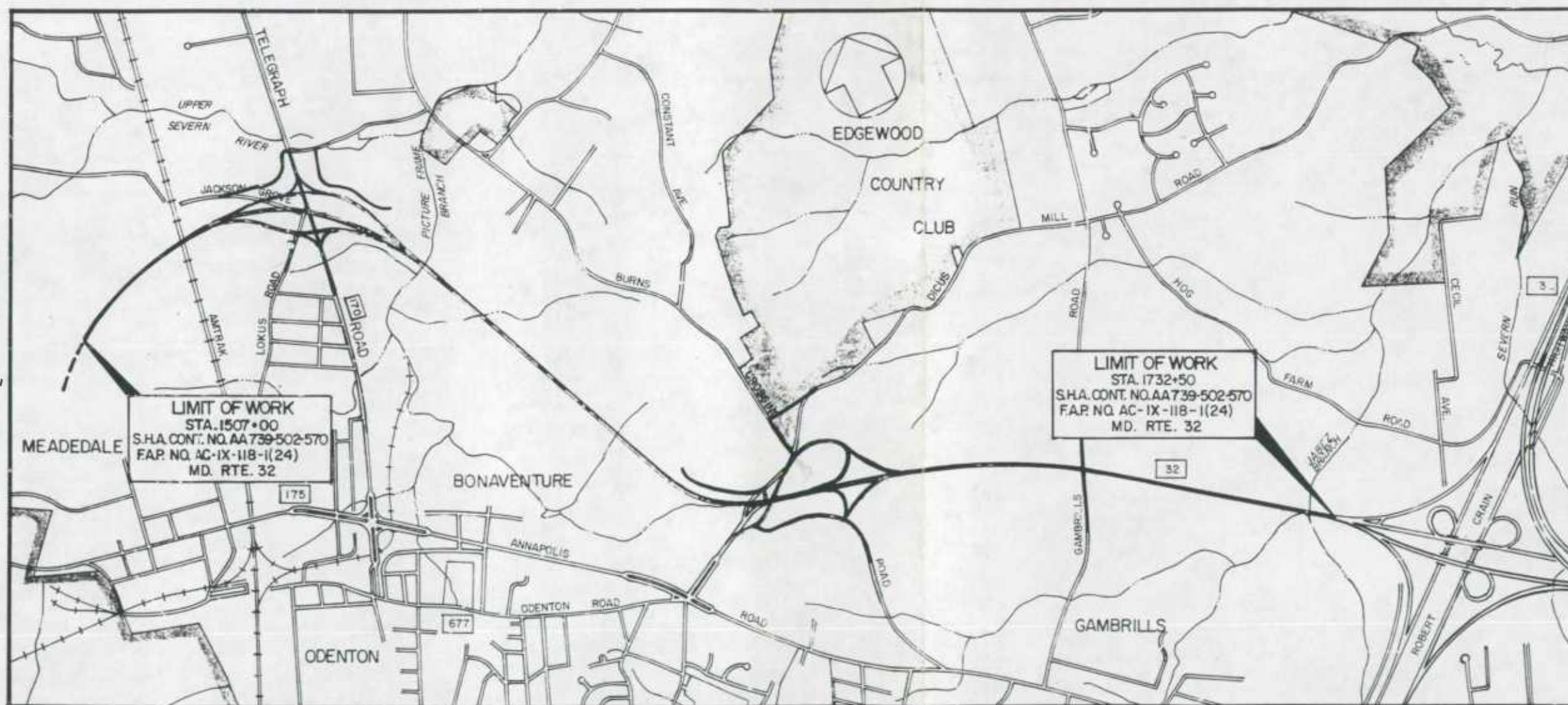
UNLES  
CONSTRUCTI  
OR FREE W

DESCRIPT

BENCHMARKS &  
METES & BOU  
TOPC  
CROSS SECTI  
HYDRAULIC SL  
CONTROL TRA  
AMTRAK SURV  
CONSTR. STAK

THE LOCATION OF UT  
PLANS ARE FOR INFO  
NO GUARANTEE IS M  
OF SAID LOCATION.

ALL STORMWATER M  
CONSTRUCTED FOR  
SHALL BE INSPECTE  
PROVIDED WHEN REC



LOCATED IN ANNE ARUNDEL COUNTY

PROJECT LENGTH = 4.27 MILES

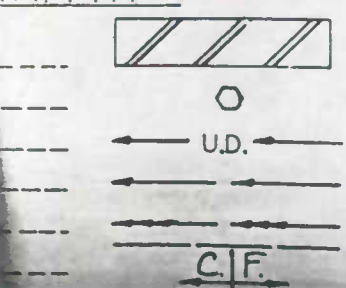
SCALE : 1" = 2000'


MAXIMUM GRADE = 4.00%

MAXIMUM DEGREE OF CURVE = 2°-15'

THE DEVELOPER'S PLAN TO CONTROL SILT AND EROSION IS ADEQUATE TO CONTROL THE SILT AND EROSION ON THE PROPERTY COVERED BY THIS PLAN.

19,71,73,  
30,184,188B,  
16B,261,  
325







FEDERAL AID PROJECT NO. AC-IX-118-1(24)

S.H.A. CONTRACT NO. AA739-502-570

2715.00  
1050.00  
1665

71, 73,  
68-174,  
24, 225A  
3,

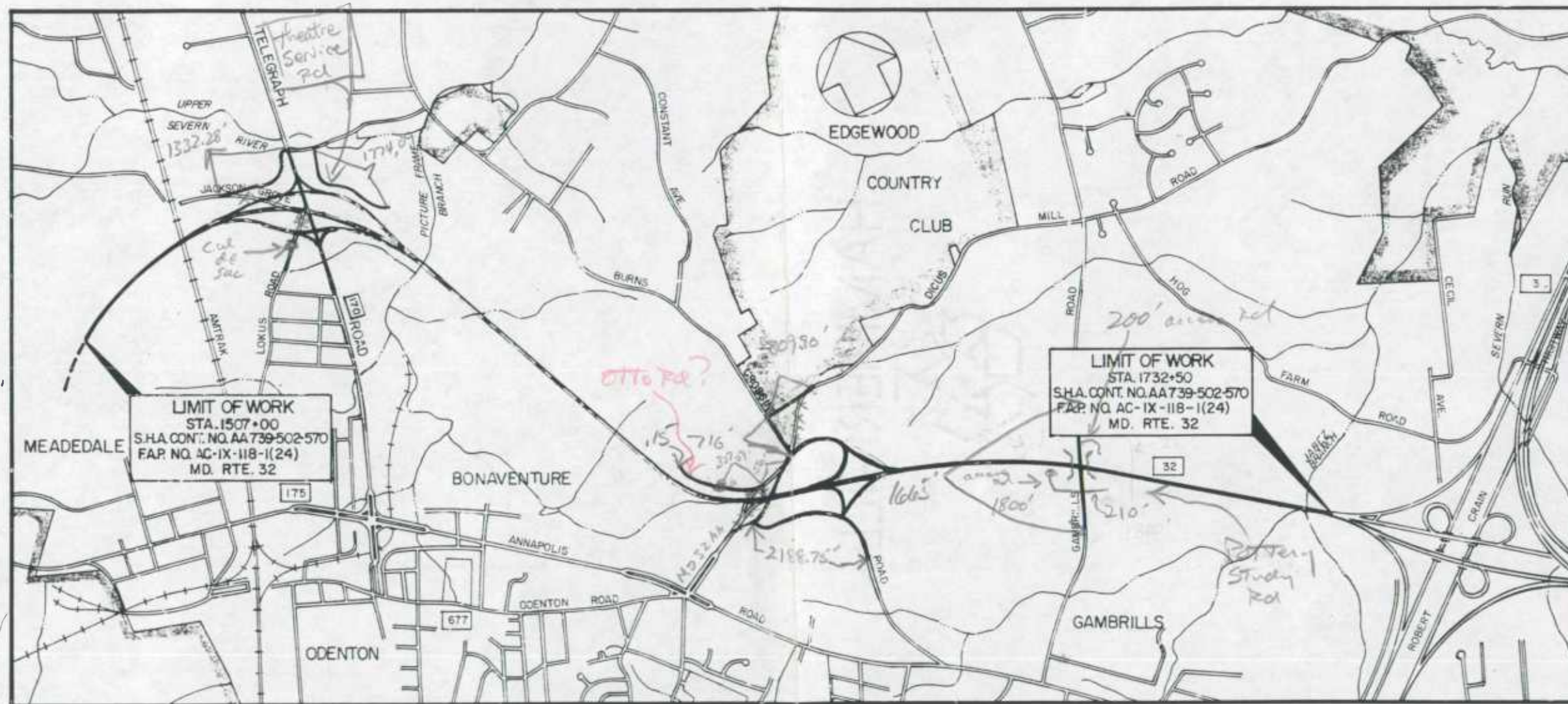
# MARYLAND ROUTE 32

## EAST OF MD. RTE. 175 TO WEST OF MD. RTE. 3

18-1(24)  
-118-1(32)

STALLED  
RANCH  
USE A  
IF-

61,63,65,67,69,71,73,  
174,178,179,180,184,188B,  
249,251,256B,261,  
316,318,324,325



LOCATED IN ANNE ARUNDEL COUNTY

PROJECT LENGTH = 4.27 MILES

SCALE : 1" = 2000'

MAXIMUM GRADE = 4.00%

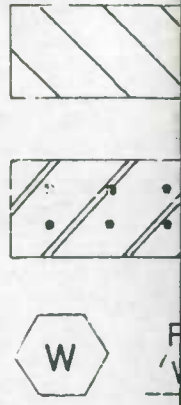
MAXIMUM DEGREE OF CURVE = 2°-15'

DESIGN DESIGNATION (MD 32)

| CONTROLS/YEARS | 1988 | 2008 |
|----------------|------|------|
|                |      |      |

THE DEVELOPER'S PLAN TO CONTROL SILT AND EROSION IS ADEQUATE TO CONTROL THE SILT AND EROSION ON THE PROPERTY COVERED BY THIS PLAN.

CHIEF ENGINEER



L  
N  
P  
M  
C  
C

BENC  
METE  
CRO  
HYD  
CON  
AMT  
CONS

THE LOC  
PLANS A  
NO QUAR  
OF SAID

ALL STO  
CONSTR  
SHALL B  
PROVIDE

1988  
16,550  
13,400



U.D.



C/F

I.B.

T.B.

T.S.D.



ERMILL



HANMERBART



ERMILL

