

SYSTEM				TRAFFIC			LINE DIAGRAM						TRAFFIC			PAVEMENT DATA	
FED. AID.	FUNCT. CLASS.	HWY. SYS.	HPMS SAMPLE	PRKG. REST.	COM/IND	ACCESS	CONTROL	COM/IND	ACCESS	PRKG. REST.	CONTROL	COM/IND	ACCESS	PRKG. REST.			

I.N.V.

12A

MD

Sec

0 96

0 92

0 87

0 86

0 83

12' I

X
 2-20'I
 15' Pnt Med
 5' c-c
 2ml

E

X
 2-24'I
 5' c-c
 16' Grs Med
 4ml

E



MARYLAND STATE HIGHWAY ADMINISTRATION

ROAD INVENTORY SHEET

Party Chief CG
Recorder AL
Assistant _____
Map No./Dir. E10 B / N
State Coordinates 754-482

Road No. Old MD 124
Road Name Washington Grove La.
County Montgomery
Date 1-25-89
Sheet No. 1 OF 1

TRAFFIC CONTROLS: STOP SIGN=SS,
TRAFFIC LIGHT=T.L.,
FLASHING RED BALL=F.R.

TRAFFIC CODES

PARKING RESTRICTIONS: A.M. PEAK,
P.M. PEAK, A.M./P.M. PEAK, NO PARKING
ANYTIME=N.P., COMM/IND. ACCESS=E

SYSTEM				TRAFFIC		LINE DIAGRAM			TRAFFIC		PAVEMENT DATA
FED. AID.	FUNCT. CLASS.	HWY. SYS.	HPMS SAMPLE	PRKG. REST.	COMM/IND. ACCESS	CONTROL	COMM/IND. ACCESS	PRKG. REST.			

Road 0 22 End

Flower Hill way Mineral Springs Dr.
Co. 5189 0 00 Co. 5018
(← Detour Md 124)

34' I
"J" C-LT
4' G shd nt
2mL

MD 124

ROAD INVENTORY SHEET

Party Chief CB
Recorder AL
Assistant JE
Map No./Dir. /
State Coordinates

Road No. MD 124
Road Name E DIAMOND AVE / LAYTONSVILLE RD
County MONT
Date 11-14-86
Sheet No. 9/21 OF 2022

TRAFFIC CONTROLS: STOP SIGN=SS,
TRAFFIC LIGHT=T,L.,
FLASHING RED BALL=F,R.

TRAFFIC CODES
PARKING RESTRICTIONS: A.M. PEAK,
P.M. PEAK, A.M./P.M. PEAK, NO PARKING
ANYTIME=N.P., COMM/IND. ACCESS=E

SYSTEM				TRAFFIC				LINE DIAGRAM				TRAFFIC				PAVEMENT DATA	
FED. AID.	FUNCT. CLASS.	HWY. SYS.	HPMS SAMPLE	PRG. REST.	COM/IND. ACCESS	CONTROL	COM/IND. ACCESS	PRG. REST.	ROAD NO.	ROAD NAME	TRAFFIC LIGHT	COM/IND. ACCESS	PRG. REST.	RT	LT		
									6 42	AMITY DR.				21' I	11' I		
									33	CO 3750				J CAB	RT		
										WOODWARDS STORE RD				4' I	SHD LT		
										CO. 1451				4' PNT MED			
										FAIRHAVEN DR.				2ML			
										OP 126							
										Washington Grove							
										CHURCH							
										TOWN CREST DR.							
										CO. 3351							
										CORP. LIMITS							
										MC CAULEY RD.							
										MINI.							
										PT				22' I			
										30°				2-4' F SHDS			
										PC				34' CW			
														2ML			
										CENTER ST.				22' I			
										5 89				26' CW			
										min. 42				2ML			
										OAK ST.				22' I			
										5 89				2' I SHD RT			
										min. 150				I CAB RT			
														28' CW			
														2ML			

FAU 5054
URBAN ALMS ASTERIAL

BS
NP
BS

BS
NP
BS

MARYLAND STATE HIGHWAY ADMINISTRATION

ROAD INVENTORY SHEET

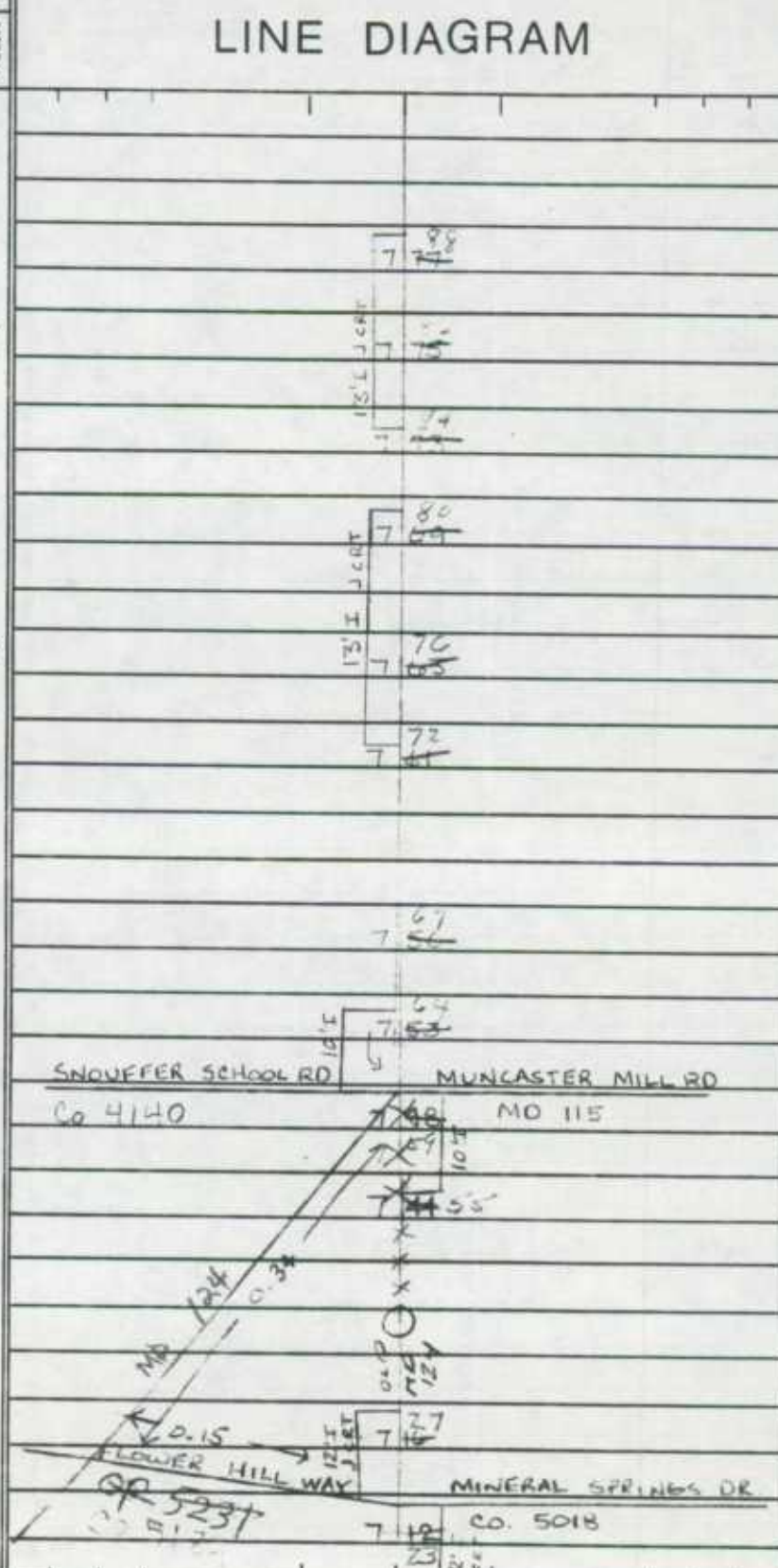
Party Chief CR
 Recorder AL
 Assistant JE
 Map No./Dir. 1
 State Coordinates _____

Road No. MD 124
 Road Name LAYTONSVILLE RD. Washington Grove La
 County MONT
 Date 11-17-86
 Sheet No. 13 OF 19 22

TRAFFIC CONTROLS: STOP SIGN=SS,
 TRAFFIC LIGHT=T.L.,
 FLASHING RED BALL=F.R.

TRAFFIC CODES
 PARKING RESTRICTIONS: A.M. PEAK,
 P.M. PEAK, A.M./P.M. PEAK, NO PARKING
 ANYTIME=N.P., COMM/IND. ACCESS=E

SYSTEM				TRAFFIC				PAVEMENT DATA			
FED. AID.	FUNCT. CLASS.	HWY. SYS.	HPMS SAMPLE	PREG. REST.	COM/IND. ACCESS	CONTROL	COM/IND. ACCESS	PREG. REST.			
									22' I		
									1' C.C.		
									2 ML		
									22' I		
									3' I SHO RT		
									4' I SHO LT		
									30' CW		
									2 ML		
									22' I		
									3' I SHO RT		
									27' CW		
									2 ML		
									26' I		
									4' I SHO RT		
									I SHO LT		
									32' CW		
									2 ML		
									SAME		



FAS 1103
 RURAL MAJOR COLLECTOR

FAS 5237
 URBAN MINOR MATERIAL

4 - 22

SYSTEM				TRAFFIC		LINE DIAGRAM						TRAFFIC				PAVEMENT DATA		
FED. AID.	FUNCT. CLASS.	HWY. SYS.	MPMS SAMPLE	PRKG. REST.	COM/IND ACCESS								CONTROL	COM/IND ACCESS	PRKG. REST.			
						RICKENBACKER DR												
						CO. 5308												
									10'									14' I LT
																		11' I RT
																		10' PNT MED
																		J CRB LT
																		2 ML
																		X
																		24' I
																		I CRB RT
																		40' CW
																		2 ML
																		X
																		24' I
																		29' CW
																		2 ML
						AIRPARK RD							TL					BSX
						CO. 3283												34' I
																		J CRB LT
																		36' CW
																		3 ML
																		X
																		34' I
																		I CRB RT
																		J CRB LT
																		3 ML
																		X
																		34' I
																		I CRB RT
																		J CRB LT
																		2 ML
																		X
																		22' I
																		14' I SHO LT
																		I CRB LT
																		I CRB RT
																		2 ML
																		X
																		22' I
																		2' I SHO RT
																		14' I SHO LT
																		J CRB LT
																		40' CW
																		2 ML
																		X

FAS 1103
RURAL MAINT COLLECTOR

E
E
E

TL

BSX

OP 132
8 09

2-01

LINE DIAGRAM

SYSTEM					TRAFFIC		LINE DIAGRAM					TRAFFIC			PAVEMENT DATA	
FED. AID.	FUNCT. CLASS.	HWY. SYS.	HPMS SAMPLE	PRKG. REST.	COM/IND ACCESS	CONTROL	COM/IND ACCESS	PRKG. REST.				CONTROL	COM/IND ACCESS	PRKG. REST.		

Sec MD 124 I.N.V.

0 96

X

2-20'I
15' Pnt Med
J' c-c
2ml

0 92

E

X

2-24'I
J' c-c
16' Gros Med


0 87

0 86

E

4ml

0 83



MARYLAND STATE HIGHWAY ADMINISTRATION

ROAD INVENTORY SHEET


Party Chief CG
 Recorder AL
 Assistant _____
 Map No./Dir. E 10 B / N
 State Coordinates 754-482

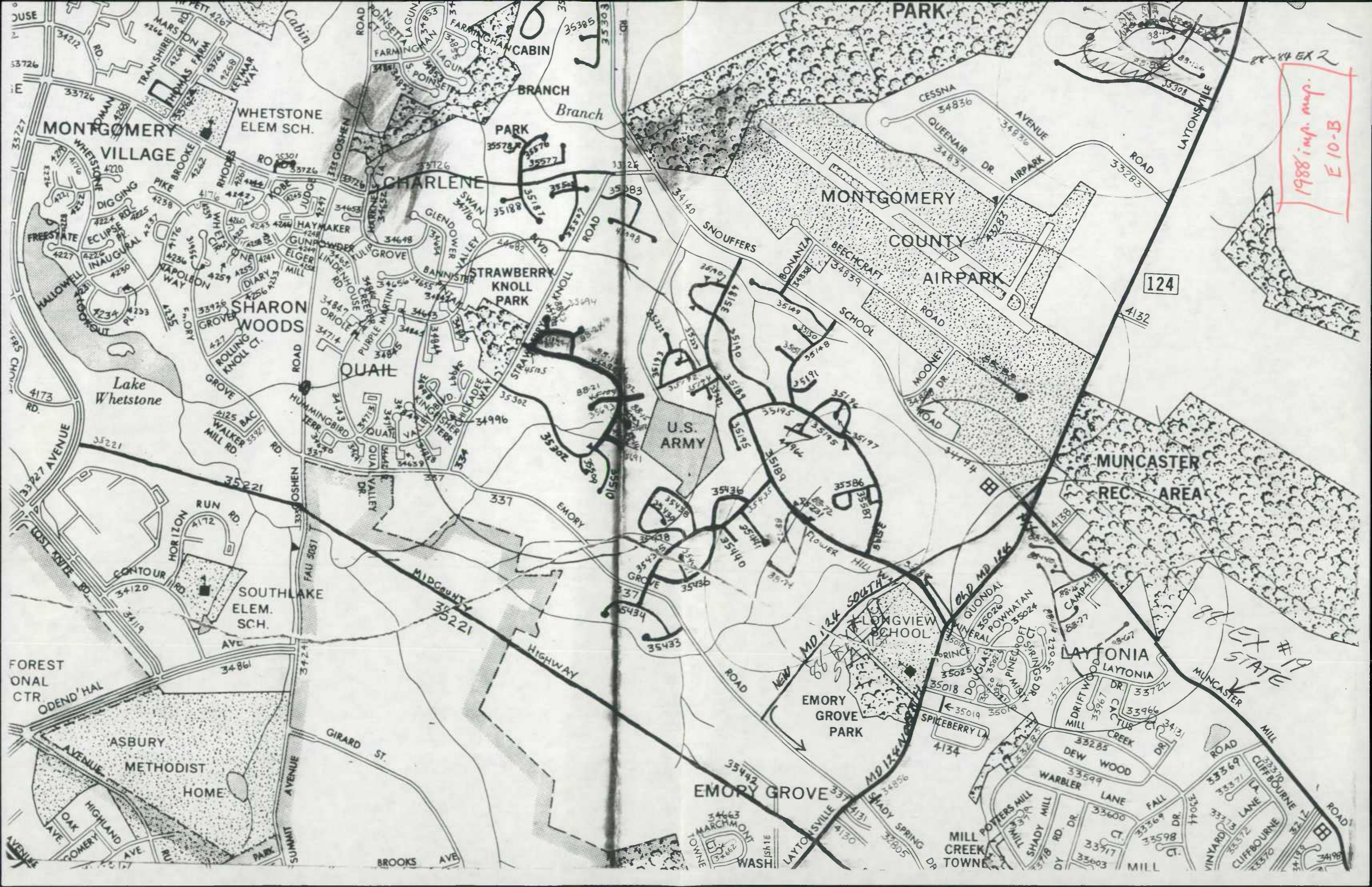
Road No. Old MD 124
 Road Name Washington Grove La.
 County Montgomery
 Date 1-25-89
 Sheet No. 1 OF 1


TRAFFIC CONTROLS: STOP SIGN=SS,
 TRAFFIC LIGHT=T.L.,
 FLASHING RED BALL=F.R.

PARKING RESTRICTIONS: A.M. PEAK,
 P.M. PEAK, A.M./P.M. PEAK, NO PARKING
 ANYTIME=N.P., COMM/IND. ACCESS=E

SYSTEM				TRAFFIC			LINE DIAGRAM				TRAFFIC			PAVEMENT DATA	
FED. AID.	FUNCT. CLASS.	HWY. SYS.	HPMS SAMPLE	PRKG. REST.	COM/IND. ACCESS							CONTROL	COM/IND. ACCESS	PRKG. REST.	
						<p style="text-align: center;">Road 0 22 End</p>									
						<p style="text-align: center;">0 07</p>									<p style="text-align: center;">34' I J" c-LT 4' G shd nt 2ML</p>
						<p style="text-align: center;">Flower Hill way Mineral Springs Dr.</p> <p style="text-align: center;">Co. 5189 Co. 5018</p> <p style="text-align: center;">(← Detour Md 124)</p>									
						MD 124									







*Proposed rerouting and Transfers of
MD 124 - Montgomery Co.*

- ////// SHA to County
- SHA to Gaithersburg
- SHA to Washington Grove
- ////// County to SHA
- Gaithersburg to SHA

