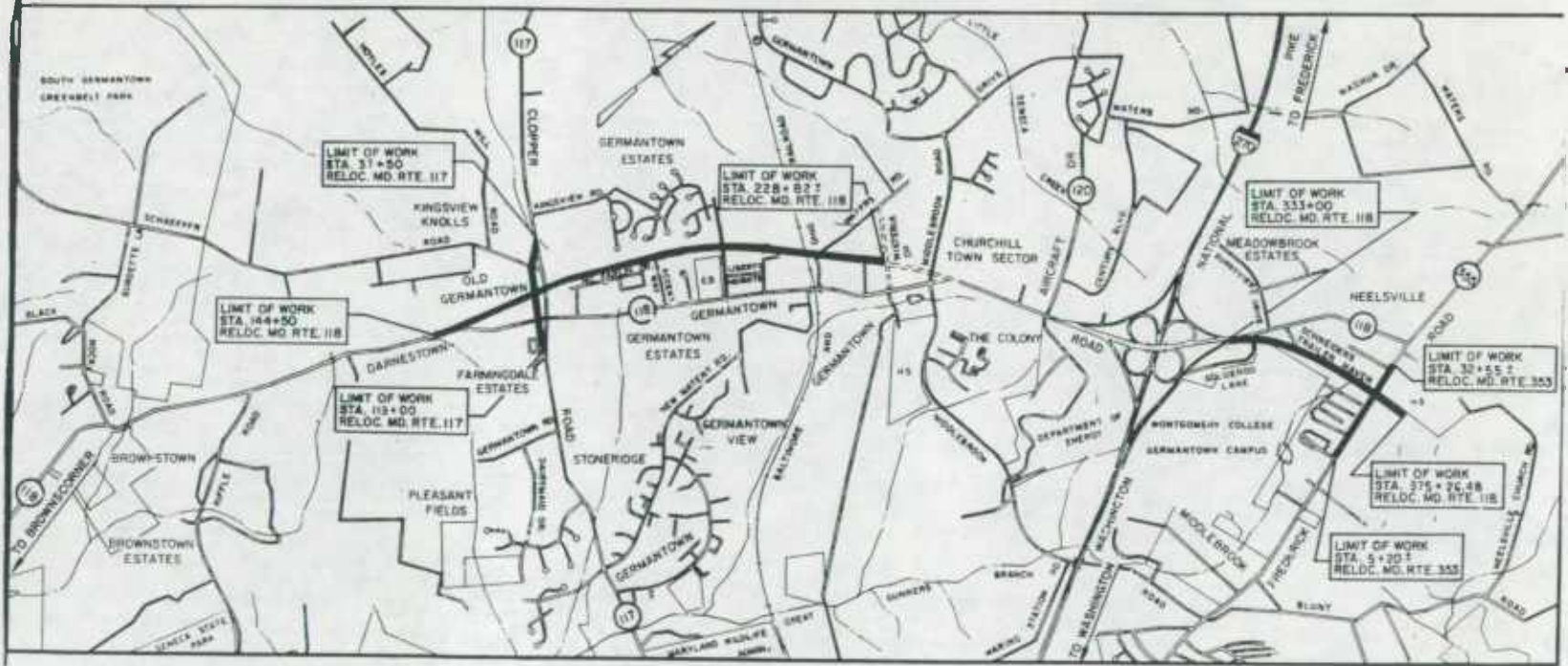


STATE HIGHWAY ADMINISTRATION


PLANS OF PROPOSED HIGHWAY

MONTGOMERY COUNTY D.O.T. PROJECT NO. 863171
S.H.A. CONTRACT NO. M 969- -371

RELOCATED MARYLAND RTE. 118 MARYLAND RTE. 117 (CLOPPER RD.) TO MARYLAND RTE. 355



105 OF 07 DEVIATION



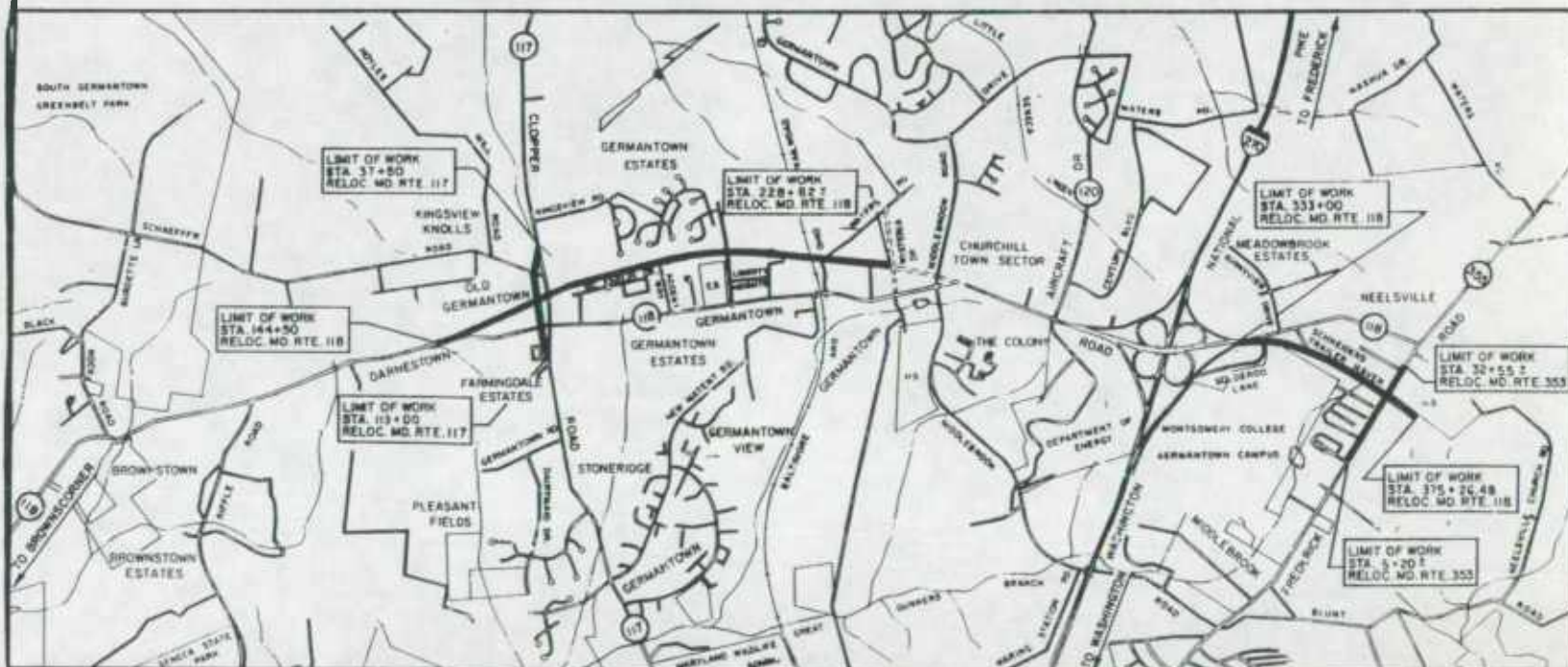
MONTGOMERY COUNTY DEPARTMENT OF TRANSPORTATION


STATE HIGHWAY ADMINISTRATION

PLANS OF PROPOSED HIGHWAY

MONTGOMERY COUNTY D.O.T. PROJECT NO. 863171
S.H.A. CONTRACT NO. M 969- -371

RELOCATED MARYLAND RTE. 118 MARYLAND RTE. 117 (CLOPPER RD.) TO MARYLAND RTE. 355





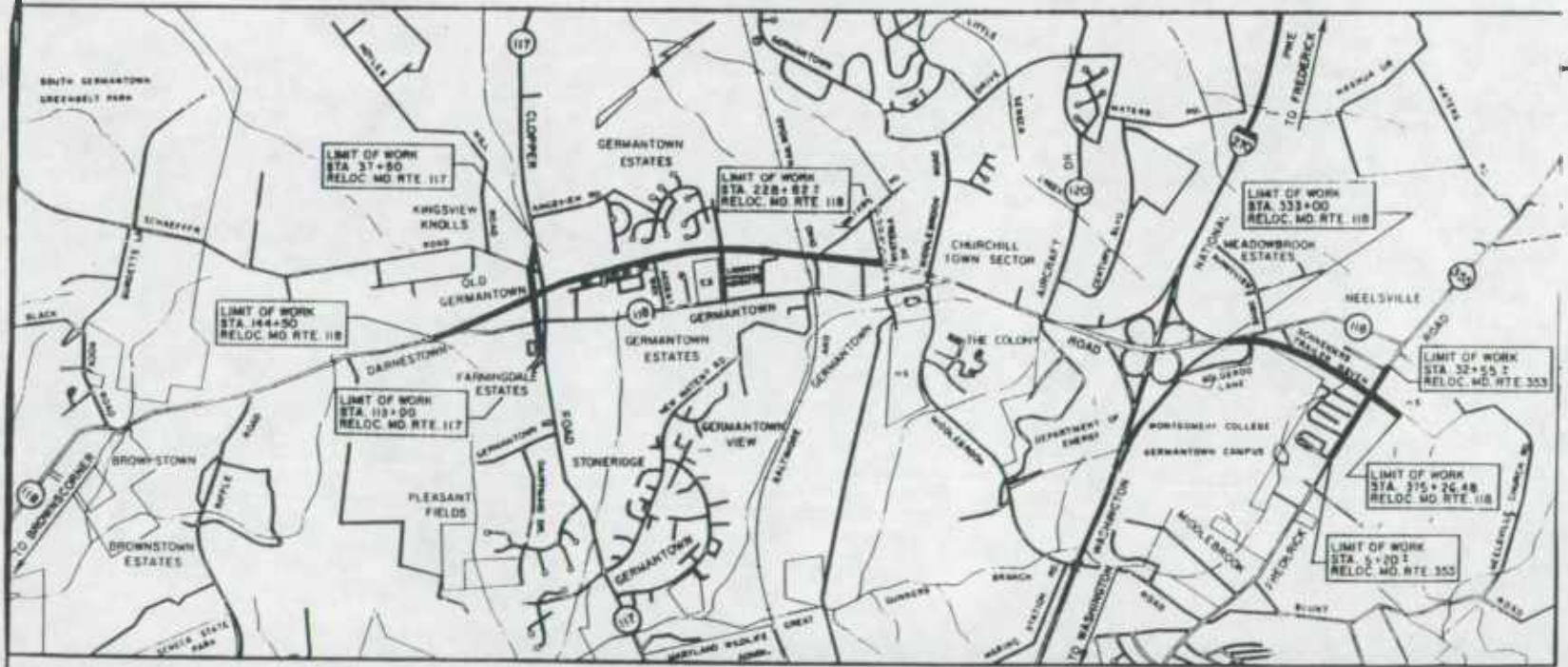
MONTGOMERY COUNTY DEPARTMENT OF TRANSPORTATION


STATE HIGHWAY ADMINISTRATION

PLANS OF PROPOSED HIGHWAY

MONTGOMERY COUNTY D.O.T. PROJECT NO. 863171
S.H.A. CONTRACT NO. M 969- -371

RELOCATED MARYLAND RTE. 118
MARYLAND RTE. 117 (CLOPPER RD.) TO MARYLAND RTE. 355






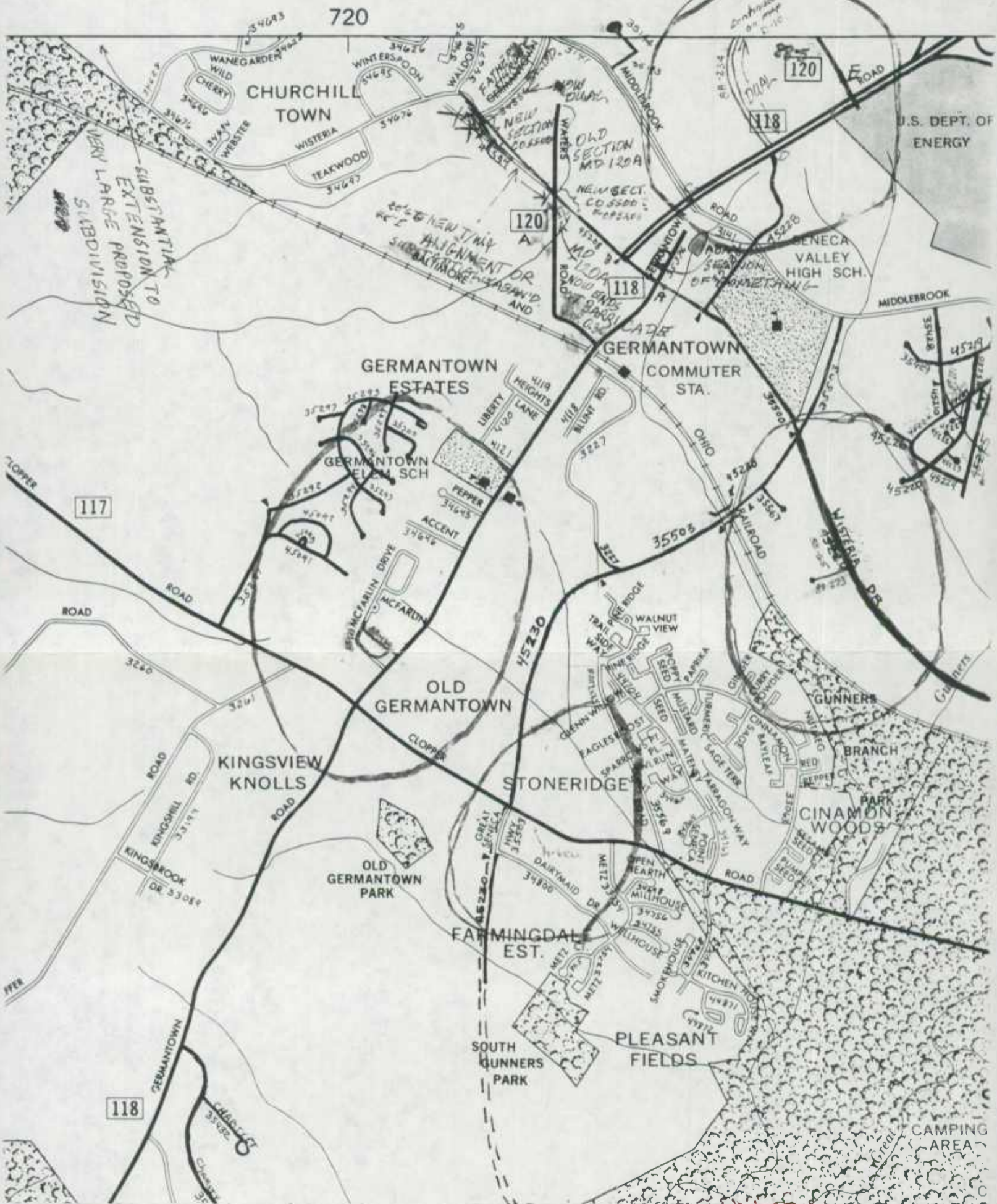
March 30, 1989

During 1988 improvement cycle, Data Collection crew discovered a section of Md 118 being Relocated. Searching our copies of Title sheets, I found this one with State Highway contract # M-969- -371 and Montgomery Co D.O.T. Project # 863171. Since I saw no evidence that the State Highway contract number had ever been awarded, I concluded that Montgomery Co. was in charge of this project, and we would not be apprised of the progress of this relocation. I will have to send this out every year to check progress until it is done

K. Powers, State section
Highway Statistics



Between




1871
A. 10. 21

From 1988 imp. cycle

State "Request for Field Inventory"

88 ex# 17



ROAD INVENTORY SHEET

Party Chief BBB
 Recorder Ross
 Assistant _____
 Map No./Dir. 1
 State Coordinates _____

Road No. Md 118
 Road Name _____
 County Montgomery
 Date 12-2-85
 Sheet No. 5 OF 910

TRAFFIC CONTROLS: STOP SIGN=S.S.,
 TRAFFIC LIGHT=L.L.,
 FLASHING RED BALL=F.R.

TRAFFIC CODES
 PARKING RESTRICTIONS: A.M. PEAK,
 P.M. PEAK, A.M./P.M. PEAK, NO PARKING
 ANYTIME=N.P., COMM/IND. ACCESS=E

SYSTEM				TRAFFIC		LINE DIAGRAM				TRAFFIC		PAVEMENT DATA	
FED. AID.	FUNCT. CLASS.	HWY. SYS.	HPMS SAMPLE	PRKG. REST.	COM/IND. ACCESS	CONTROL	COM/IND. ACCESS	PRKG. REST.		CONTROL	COM/IND. ACCESS	PRKG. REST.	
									(prop)				
									484				
									Liberty Heights LA				
						BS			OP 119				
									480				20' I
													I.C.C.
													2-ML
									OP 121				X
									465				
						BS. E			German town School				
									459				BS.
									458				E
									Pepper CT				
									CO 4645				
									452				
									Accent way				
									CO 4646				
									431				
													20' I
													30' CW
													X 2-ML

FAU 5012
 URBAN MINOR ARTERIAL

