

78° 20'

730

700

FULTON CO.

NO. 145

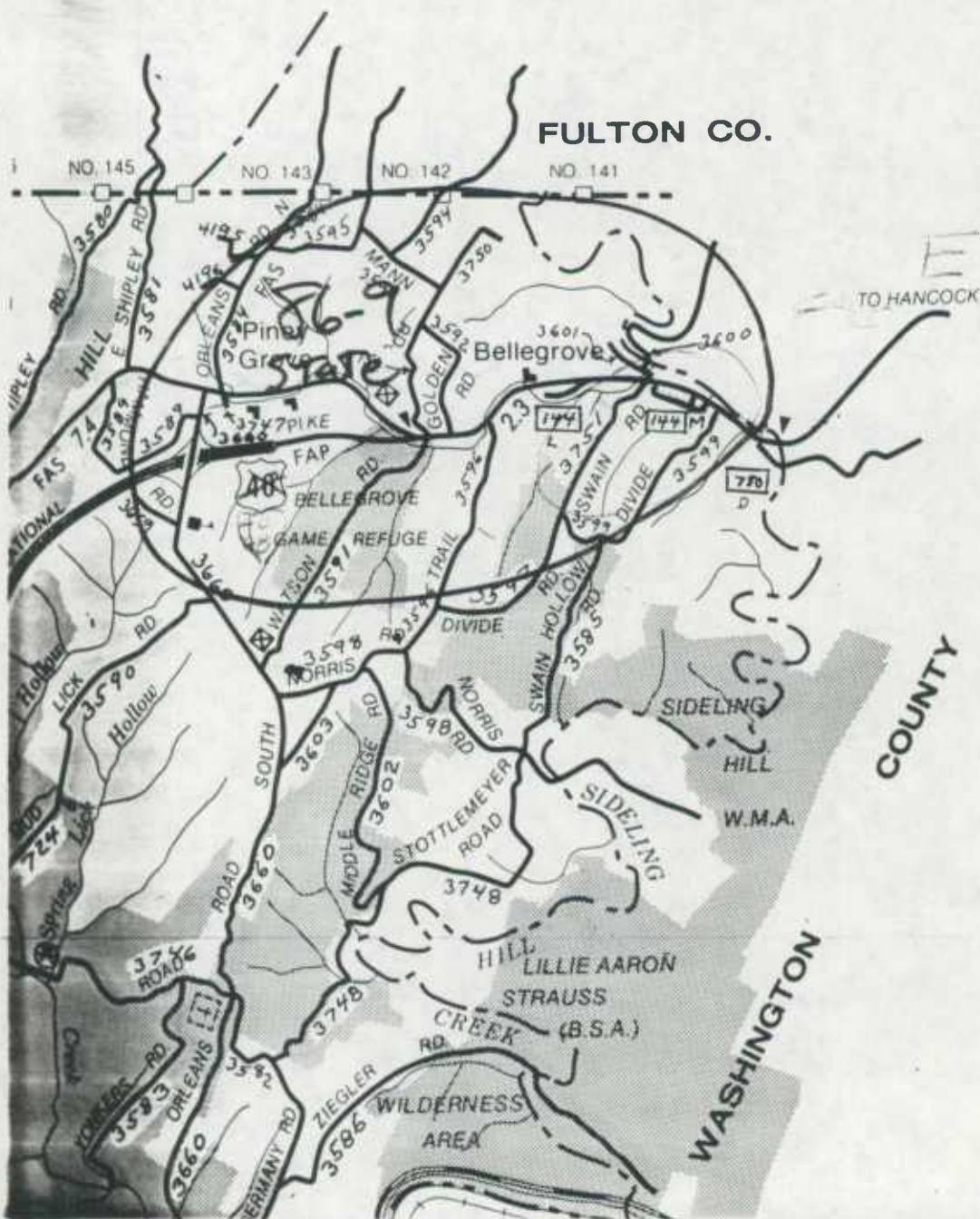
NO. 143

NO. 142

NO. 141

4400

TO HANCOCK



39°
40'

old configuration

6. 10. 1950

New Configuration

710 78°30' 720 400 78°20' 730

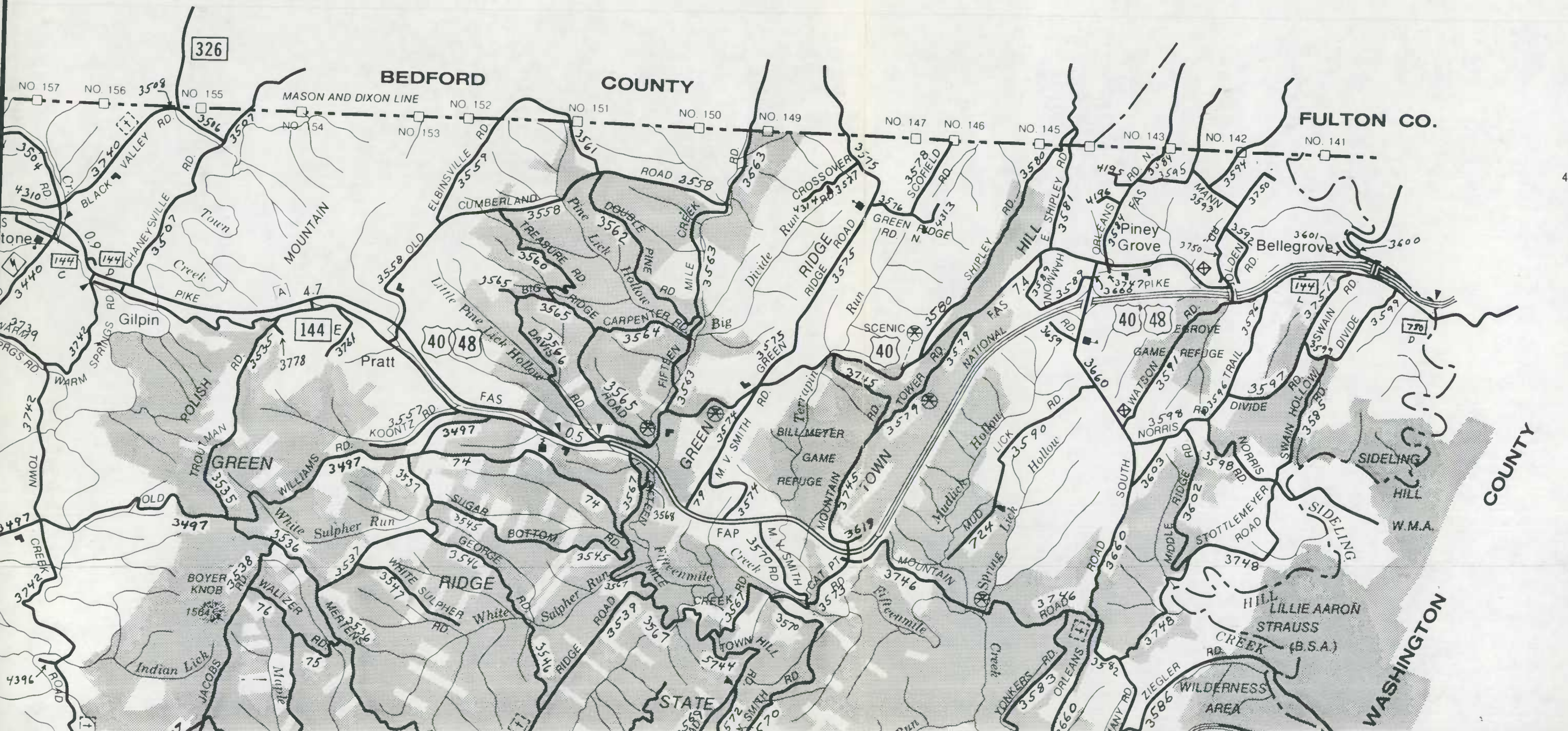
A N I A

700

BEDFORD COUNTY

FULTON CO.


4400

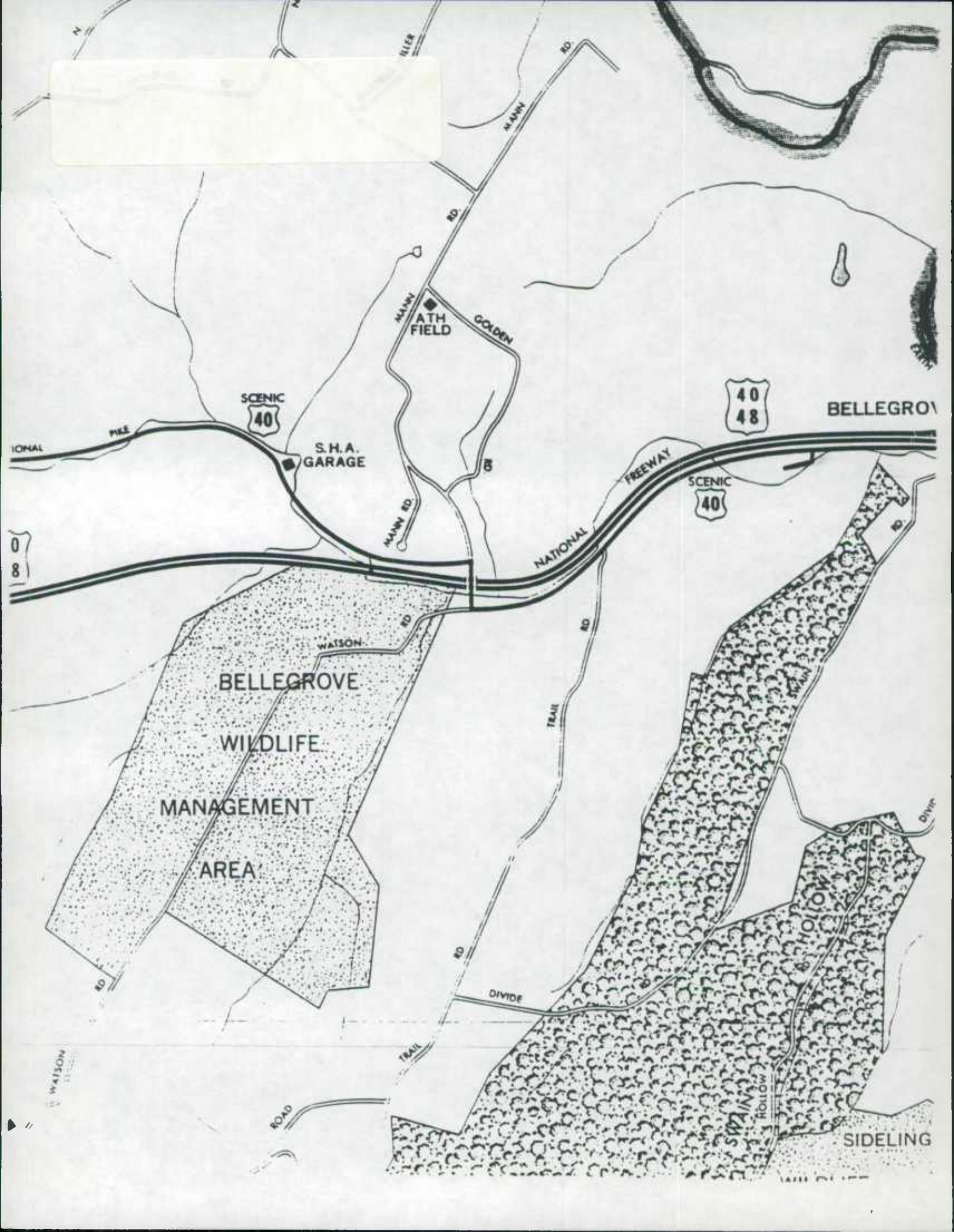


39° 40'

WASHINGTON COUNTY

WASHINGTON COUNTY





SCENIC
40

40
48

BELLEGROVE

S.H.A.
GARAGE

MATH
FIELD

BELLEGROVE

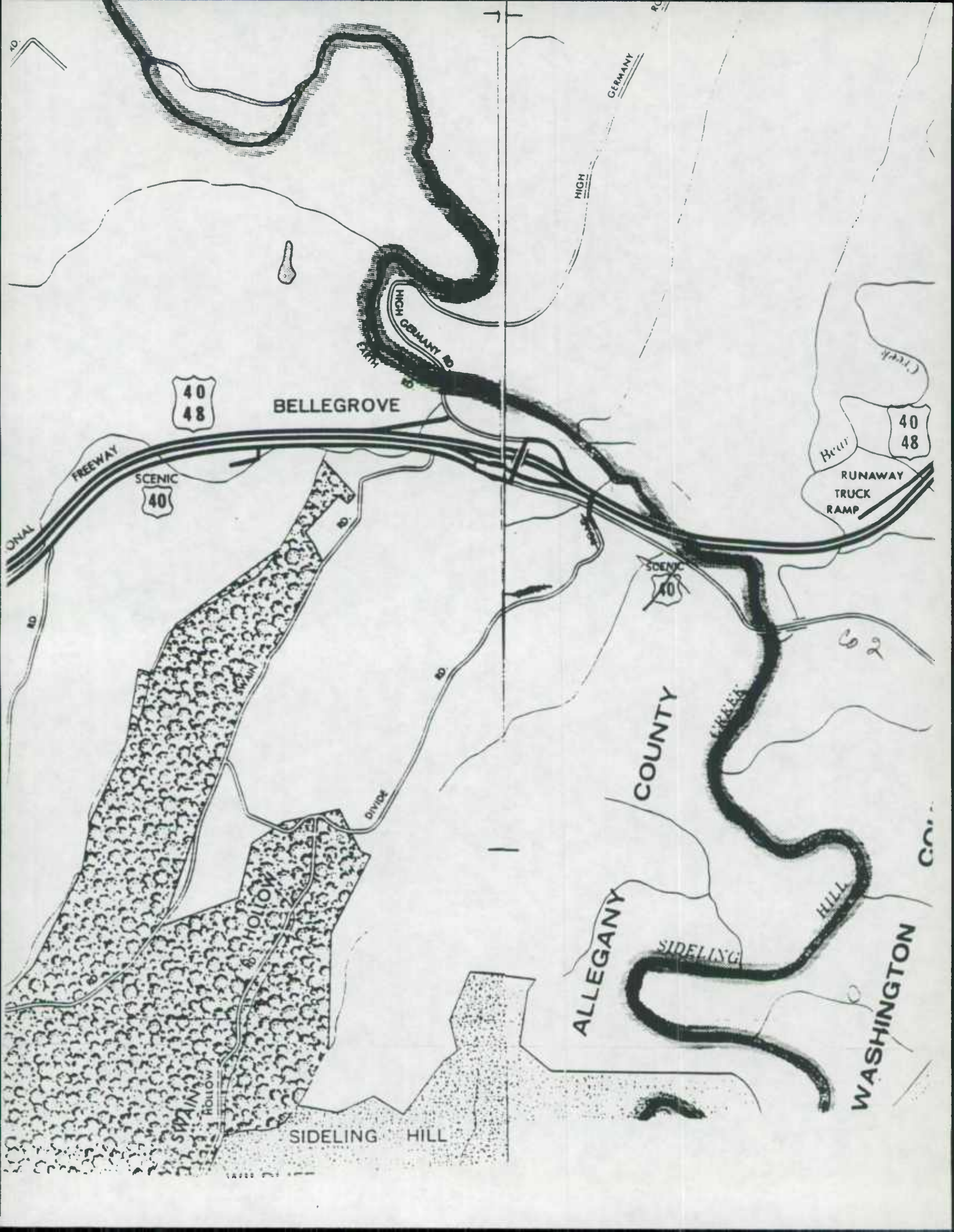
WILDLIFE

MANAGEMENT

AREA

SIDELING





40
48

BELLEGGROVE

FREEWAY

SCENIC
40

HIGH
GERMANY RD

GERMANY
HIGH

40
48

RUNAWAY
TRUCK
RAMP

SCENIC
40

COUNTY

ALLEGANY

SIDELING

HILL

WASHINGTON

SIDELING HILL

SWAIN
HOLLOW

HOLLOW

DIVIDE

62

CO.

