

Lona Coning ST. - 0.11 mi ± ?


514.00
10

Big Lane - 0.02 ± mi ?

Union ST - 0.01 mi ± ?

O'Mara Ave - 0.02 mi ± ?

Church ST. - 0.04 mi ± ?





Maryland Department of Transportation
State Highway Administration

1987 Major projects
Kewins File
Richard H. Trainor
Secretary
Hal Kassoff
Administrator

PLEASE REPLY TO:
OFFICE OF DISTRICT ENGINEER
P.O. BOX 3347
LAVALE, MARYLAND 21502

December 16, 1987

TO: Mr. J. Thomas Neukam, Chief
Bureau of Highway Statistics

FROM: T. W. Beaulieu
District Engineer

SUBJECT: MD 36 Relocation
Midland
Allegany County

As part of programmed improvements, the subject route has been relocated under Contract No. A-528-502-671. Attached is a modified copy of the 1983 Midland map that shows approximate alignment and municipal and county road connections.

Please advise me or Mr. K. C. Keith of our Traffic Staff if you have any questions or need any additional information.

TWB:KCK:bjf
Attachment

- cc: Mr. R. Davis
- Mr. C. Rogers Jorss, Jr.
- Mr. J. J. Dorsey
- Mr. G. H. Small
- Mr. J. H. kroll

RECEIVED


DEC 22 1987

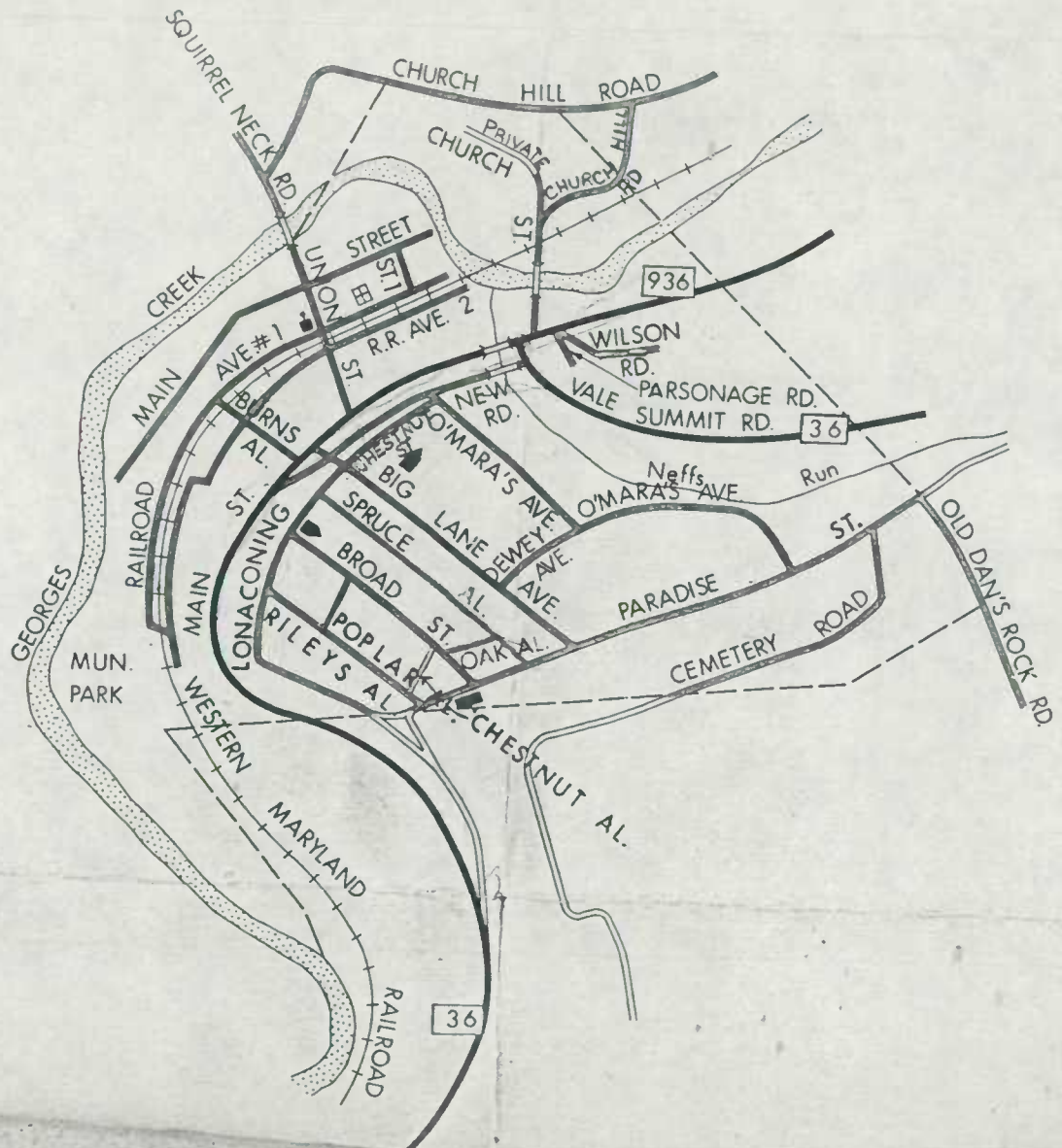
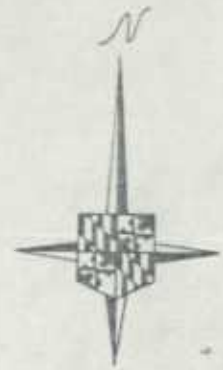
BUREAU OF HIGHWAY
STATISTICS


My telephone number is (301) 777-2145

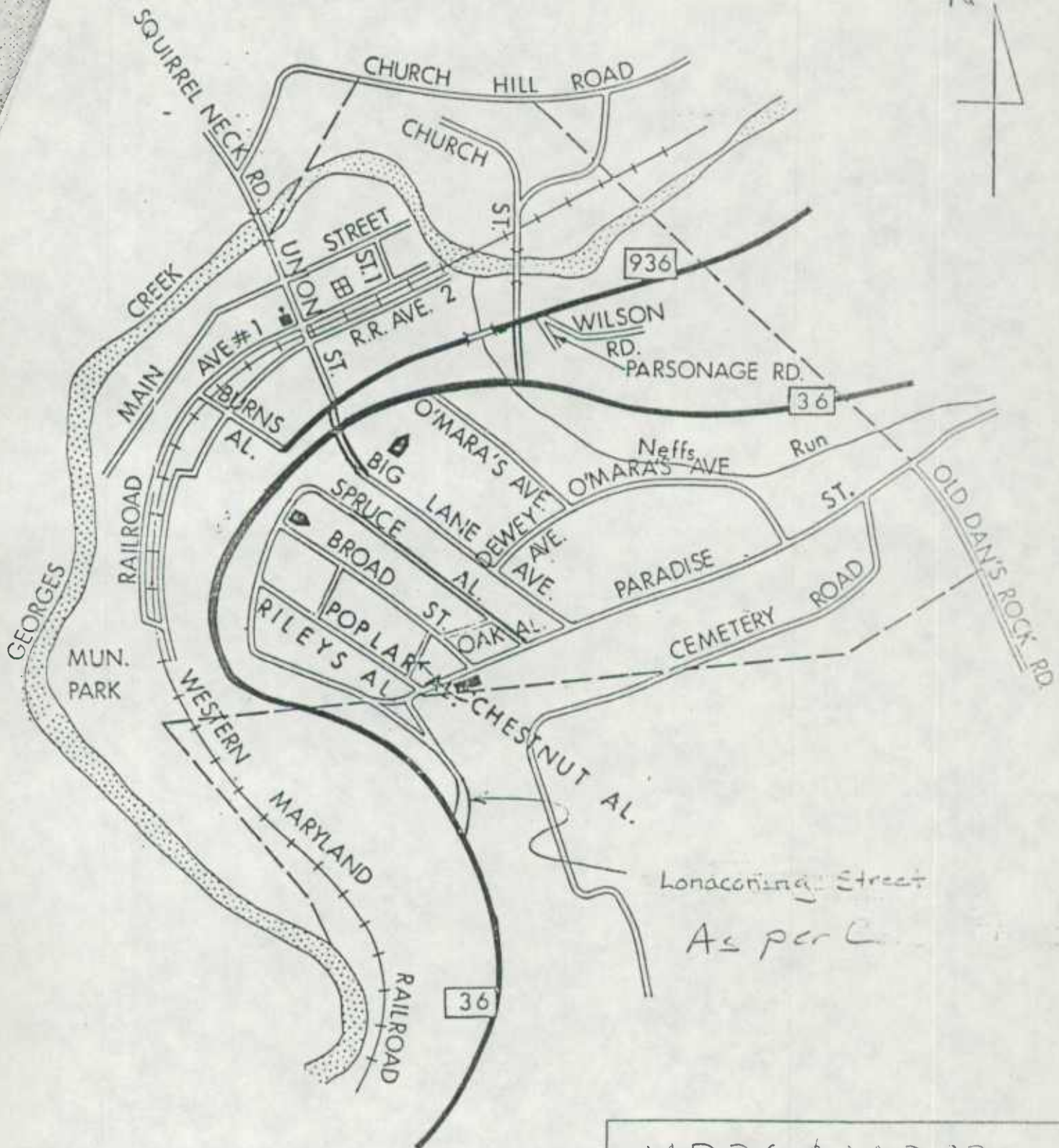
Teletypewriter for Impaired Hearing or Speech
383-7555 Baltimore Metro - 565-0451 D.C. Metro - 1-800-492-5062 Statewide Toll Free
707 North Calvert St., Baltimore, Maryland 21203-0717

S










MD 36 & MD 936
Town of Midway
Allegheny County





**Maryland Department of Transportation
State Highway Administration**

Richard H. Trainor
Secretary
Hal Kassoff
Administrator

PLEASE REPLY TO:
OFFICE OF DISTRICT ENGINEER
P. O. BOX 3347
LAVALE, MARYLAND 21502

December 16, 1987

TO: Mr. J. Thomas Neukam, Chief
Bureau of Highway Statistics

FROM: T. W. Beaulieu
District Engineer

A handwritten signature in dark ink, appearing to read 'T. W. Beaulieu', written over the printed name.

SUBJECT: MD 36 Relocation
Midland
Allegany County

As part of programmed improvements, the subject route has been relocated under Contract No. A-528-502-671. Attached is a modified copy of the 1983 Midland map that shows approximate alignment and municipal and county road connections.

Please advise me or Mr. K. C. Keith of our Traffic Staff if you have any questions or need any additional information.

TWB:KCK:bjf
Attachment

cc: Mr. R. Davis
Mr. C. Rogers Jorss, Jr.
Mr. J. J. Dorsey
Mr. G. H. Small
Mr. J. H. Kroll

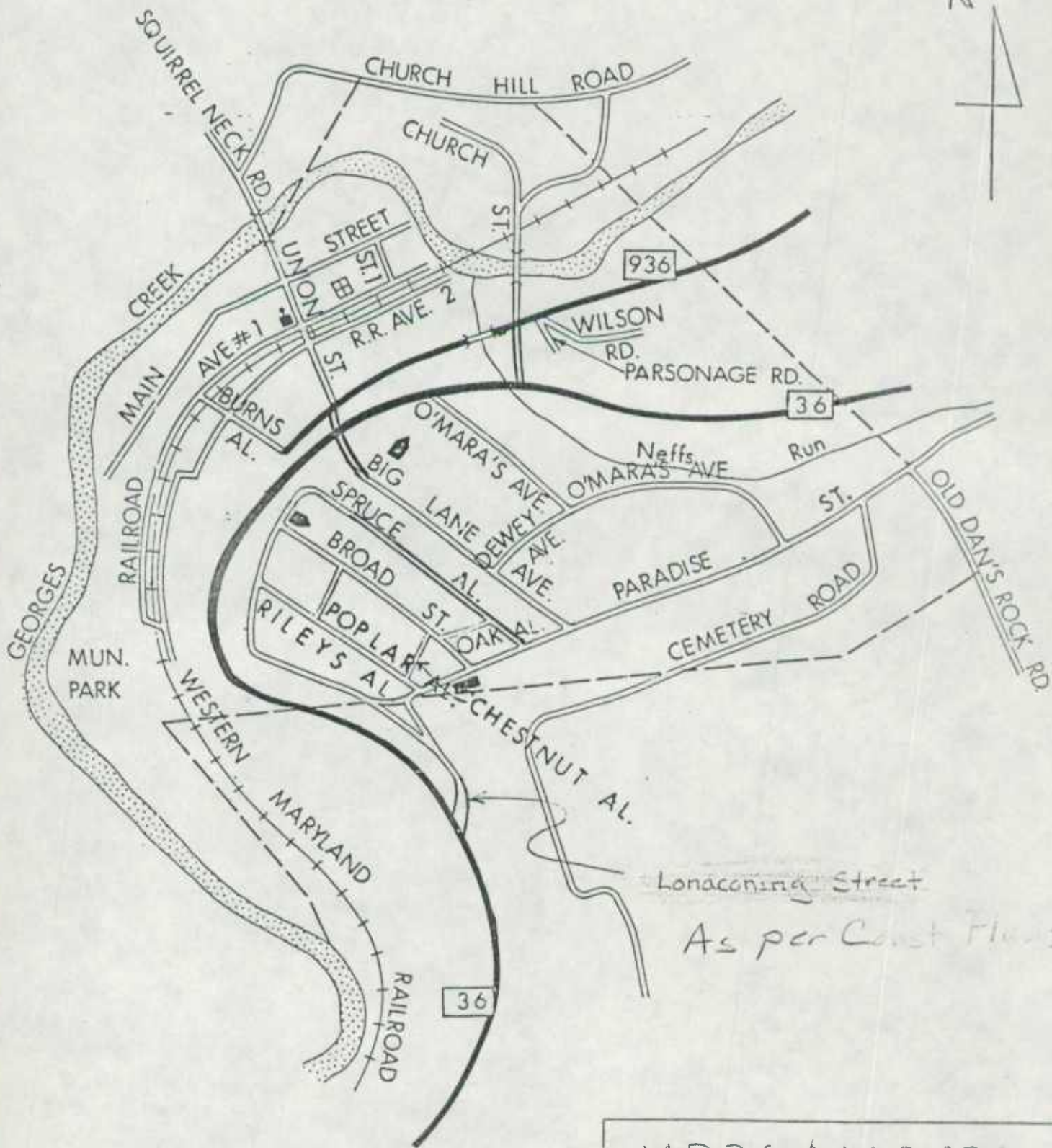
RECEIVED

DEC 22 1987

BUREAU OF HIGHWAY
STATISTICS

My telephone number is (301) 777-2145

Teletypewriter for Impaired Hearing or Speech
383-7555 Baltimore Metro - 565-0451 D.C. Metro - 1-800-492-5062 Statewide Toll Free
707 North Calvert St., Baltimore, Maryland 21203-0717



MD 36 & MD 936
Town of Midland
Allegany County



**Maryland Department of Transportation
State Highway Administration**

Richard H. Trainor
Secretary
Hal Kassoff
Administrator

PLEASE REPLY TO:
OFFICE OF DISTRICT ENGINEER
P.O. BOX 3347
LAVALE, MARYLAND 21502

December 16, 1987

TO: Mr. J. Thomas Neukam, Chief
Bureau of Highway Statistics

FROM: T. W. Beaulieu
District Engineer

SUBJECT: MD 36 Relocation
Midland
Allegany County

As part of programmed improvements, the subject route has been relocated under Contract No. A-528-502-671. Attached is a modified copy of the 1983 Midland map that shows approximate alignment and municipal and county road connections.

Please advise me or Mr. K. C. Keith of our Traffic Staff if you have any questions or need any additional information.

TWB:KCK:bjf
Attachment

cc: Mr. R. Davis
Mr. C. Rogers Jorss, Jr.
Mr. J. J. Dorsey
Mr. G. H. Small
Mr. J. H. kroll


RECEIVED

DEC 22 1987

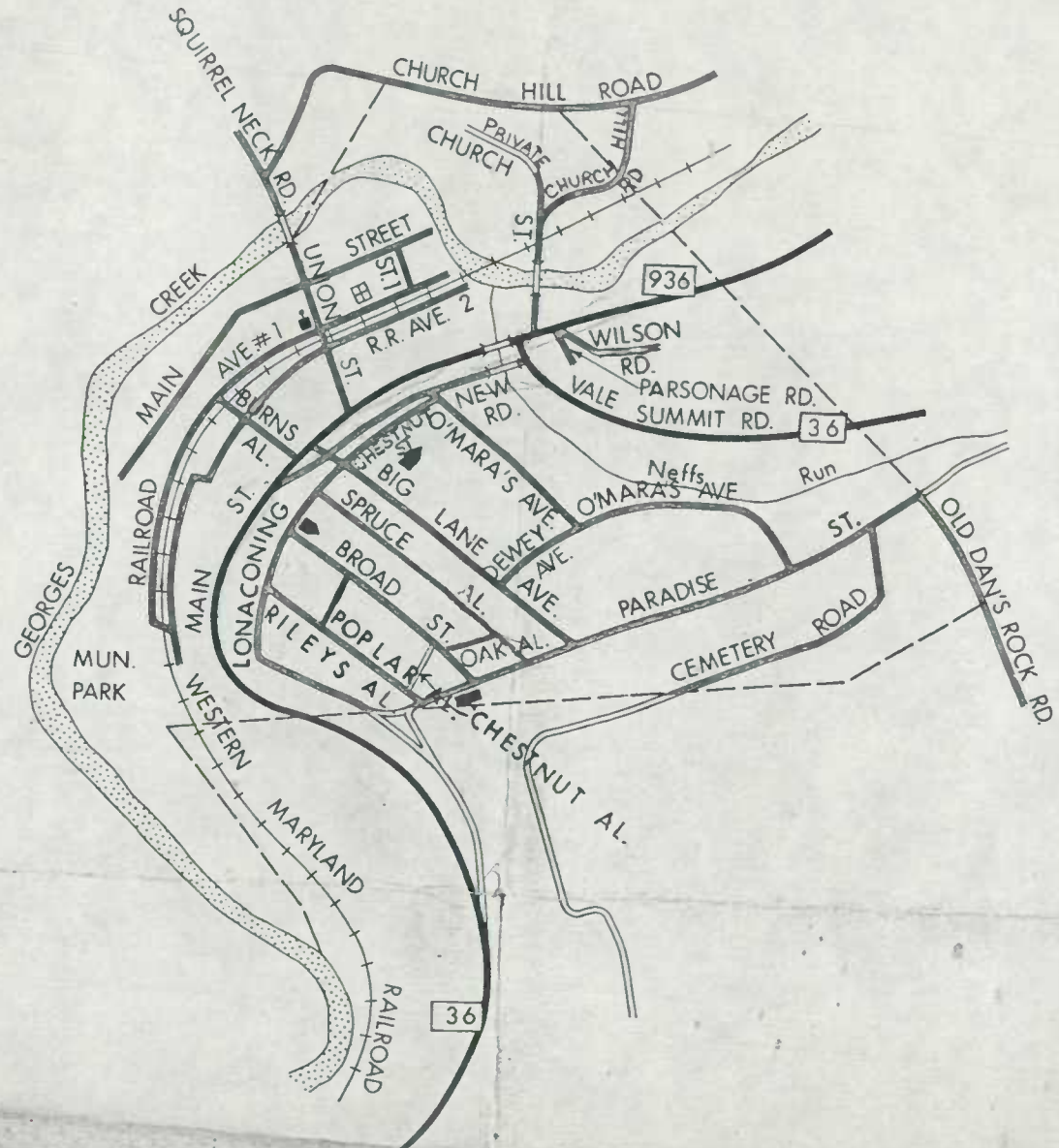
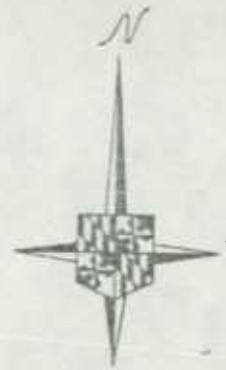
BUREAU OF HIGHWAY
STATISTICS


My telephone number is (301) 777-2145

Teletypewriter for Impaired Hearing or Speech
383-7555 Baltimore Metro - 565-0451 D.C. Metro - 1-800-492-5062 Statewide Toll Free
707 North Calvert St., Baltimore, Maryland 21203-0717

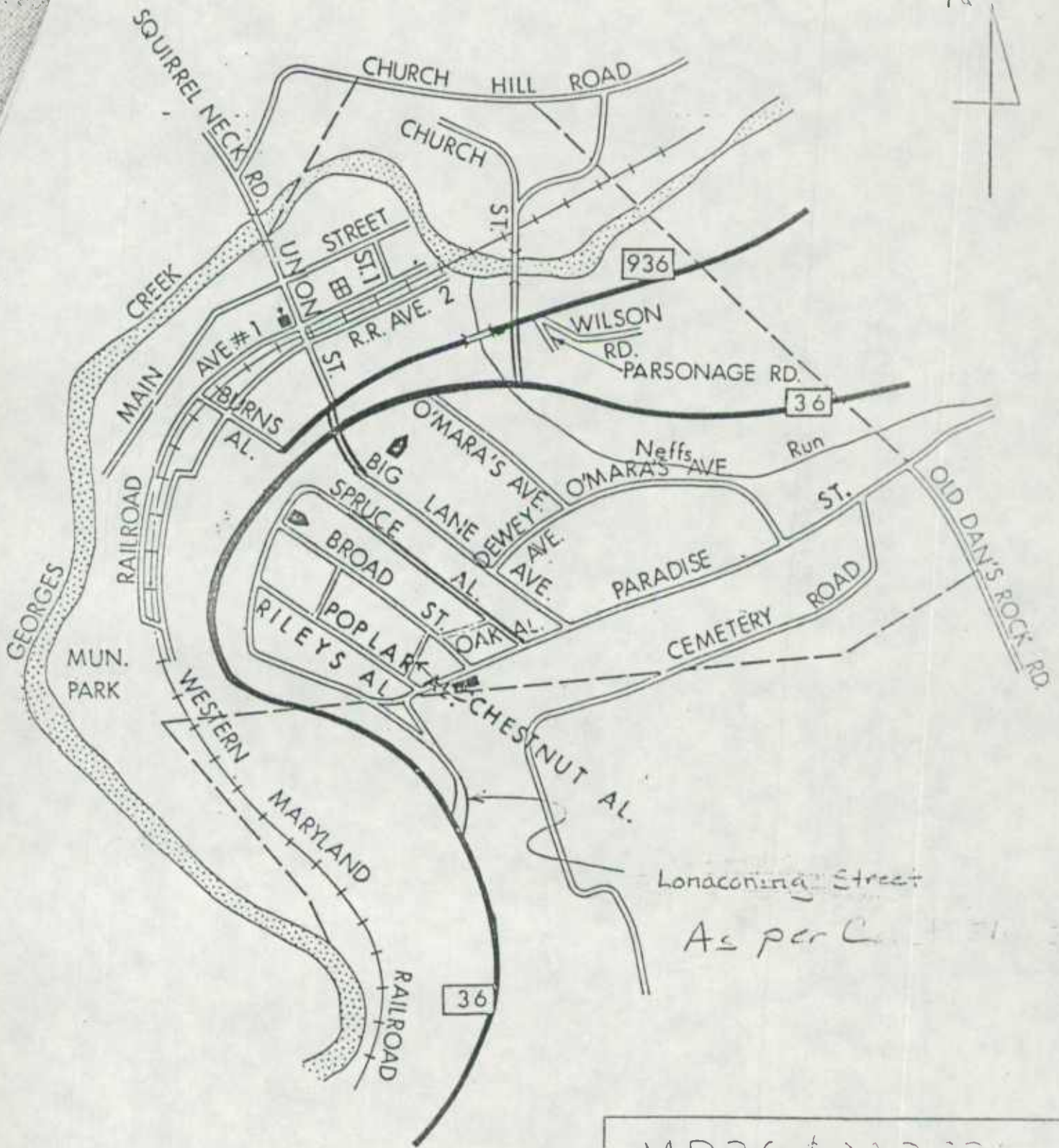


old map






New map

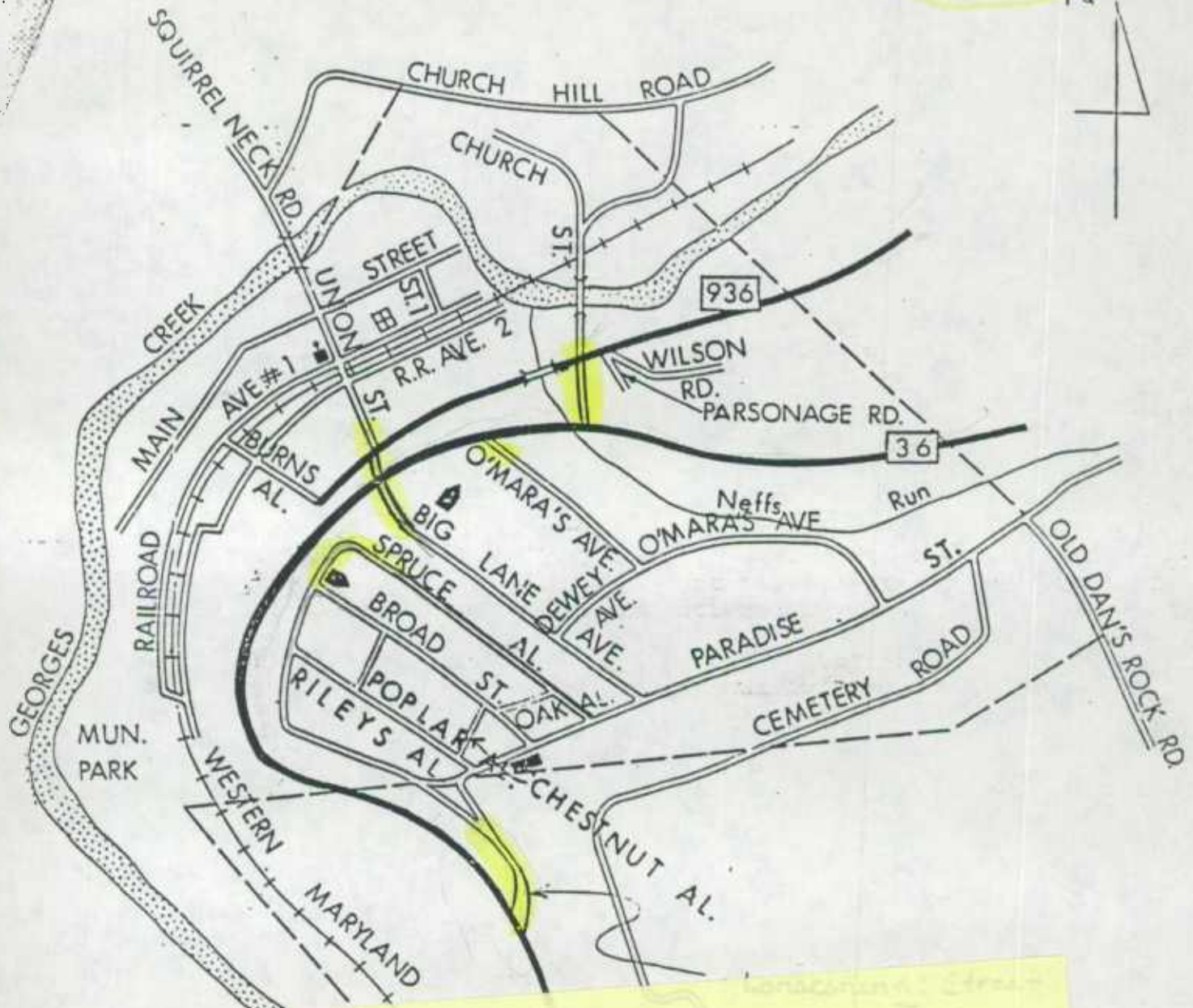


MD 36 & MD 936
Town of Midway
Allegany County



New map

N



IF WE GET RIGHT-OF-WAY,
 ROUTE NOS WILL BE ASSIGNED —
 WE DO NOT KNOW YET IF WE
 HAVE R.O.W.

? municipal.

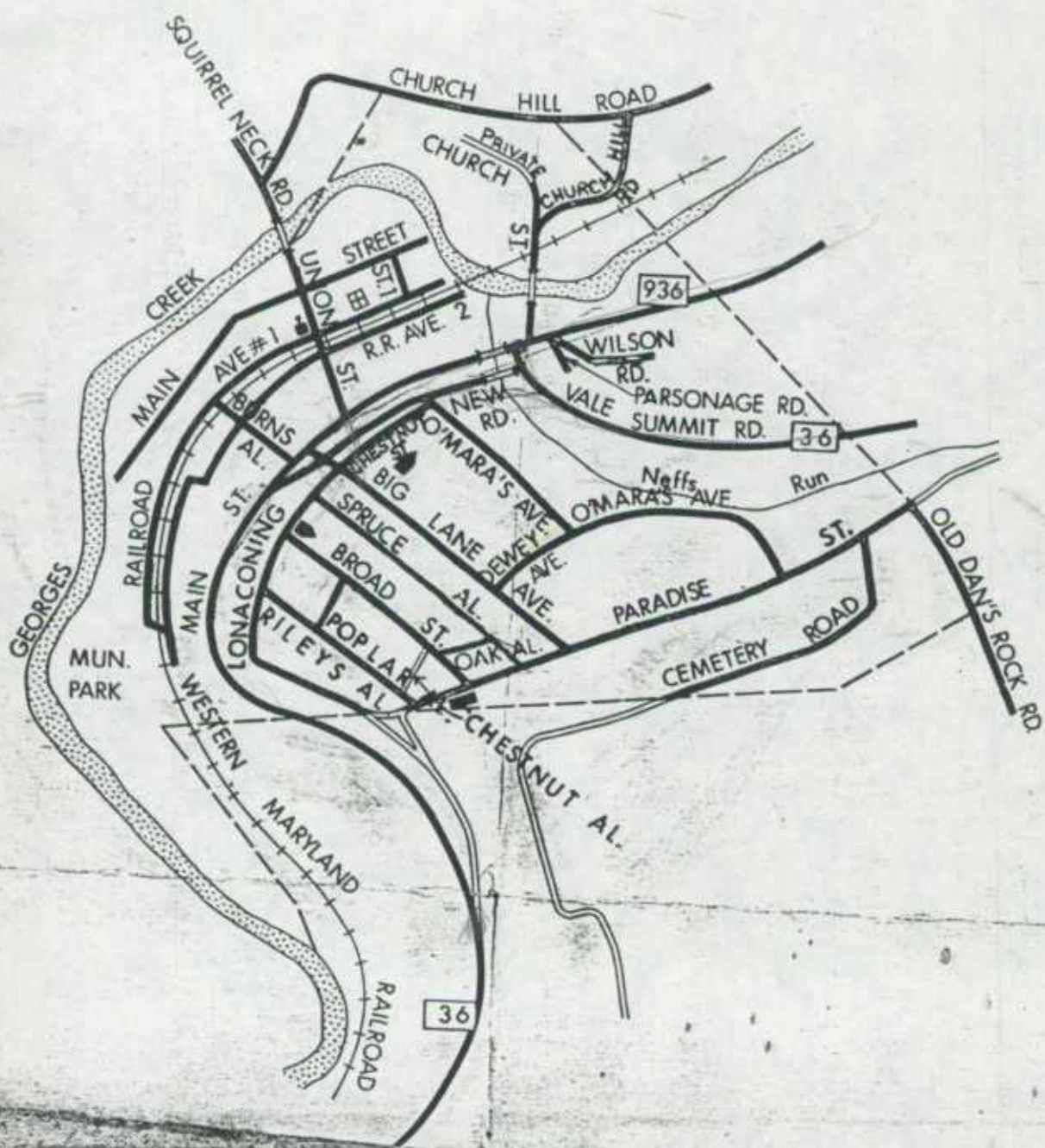
MD36, E MD 36
 Town of Middletown
 Allegany County


Allegany County
Town of ...
M.D. ...



As per

... ..







**Maryland Department of Transportation
State Highway Administration**

Richard H. Trainor
Secretary
Hal Kassoff
Administrator

PLEASE REPLY TO:
OFFICE OF DISTRICT ENGINEER
P.O. BOX 3347
LAVALE, MARYLAND 21502

December 16, 1987

TO: Mr. J. Thomas Neukam, Chief
Bureau of Highway Statistics

FROM: T. W. Beaulieu
District Engineer

SUBJECT: MD 36 Relocation
Midland
Allegany County

As part of programmed improvements, the subject route has been relocated under Contract No. A-528-502-671. Attached is a modified copy of the 1983 Midland map that shows approximate alignment and municipal and county road connections.

Please advise me or Mr. K. C. Keith of our Traffic Staff if you have any questions or need any additional information.

TWB:KCK:bjf
Attachment

cc: Mr. R. Davis
Mr. C. Rogers Jorss, Jr.
Mr. J. J. Dorsey
Mr. G. H. Small
Mr. J. H. kroll


RECEIVED

DEC 22 1987

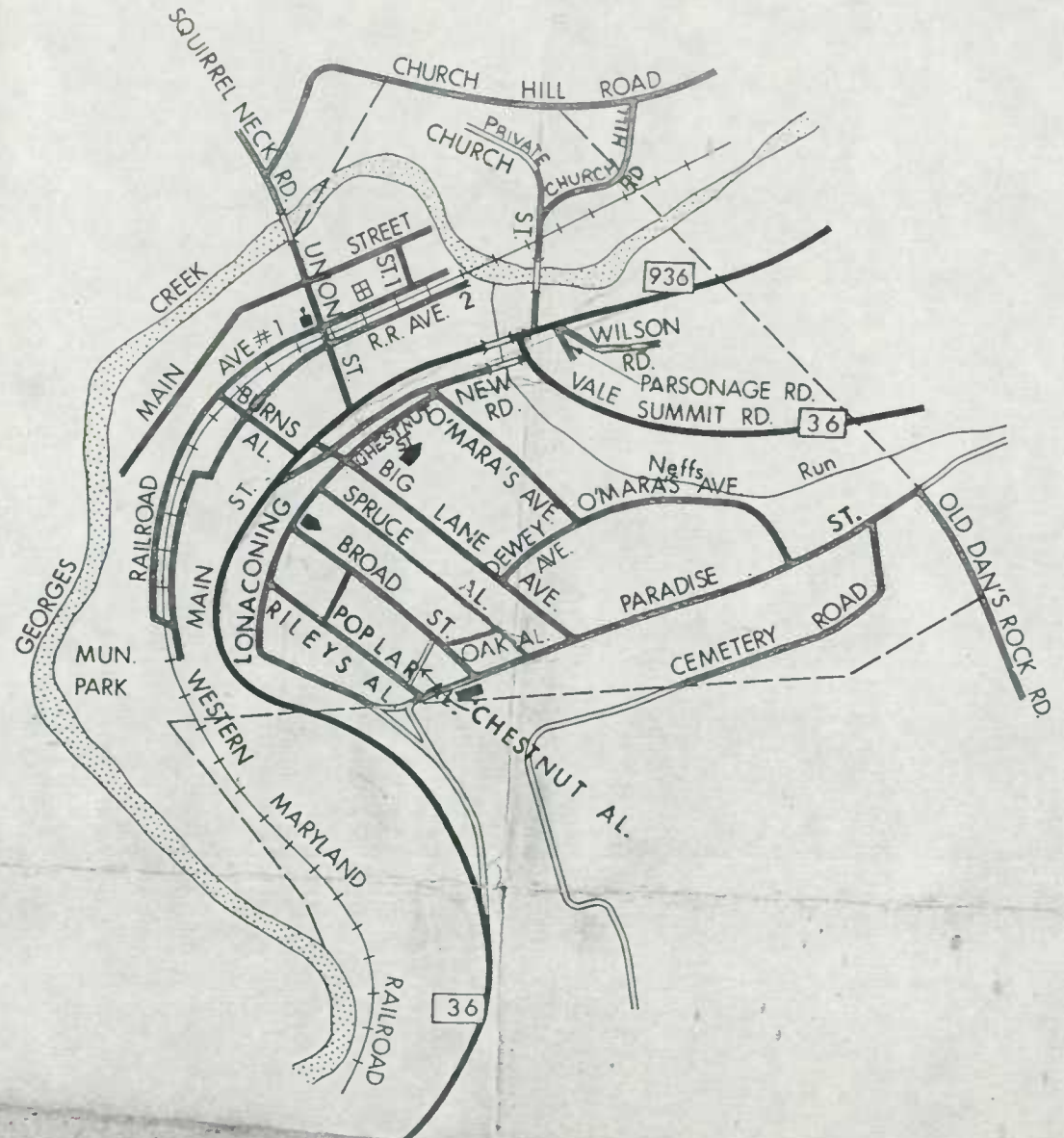
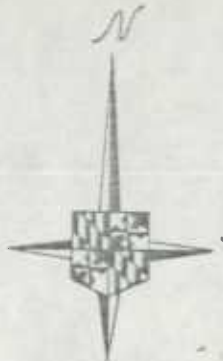
BUREAU OF HIGHWAY
STATISTICS


My telephone number is (301) 777-2145

Teletypewriter for Impaired Hearing or Speech
383-7555 Baltimore Metro - 565-0451 D.C. Metro - 1-800-492-5062 Statewide Toll Free
707 North Calvert St., Baltimore, Maryland 21203-0717

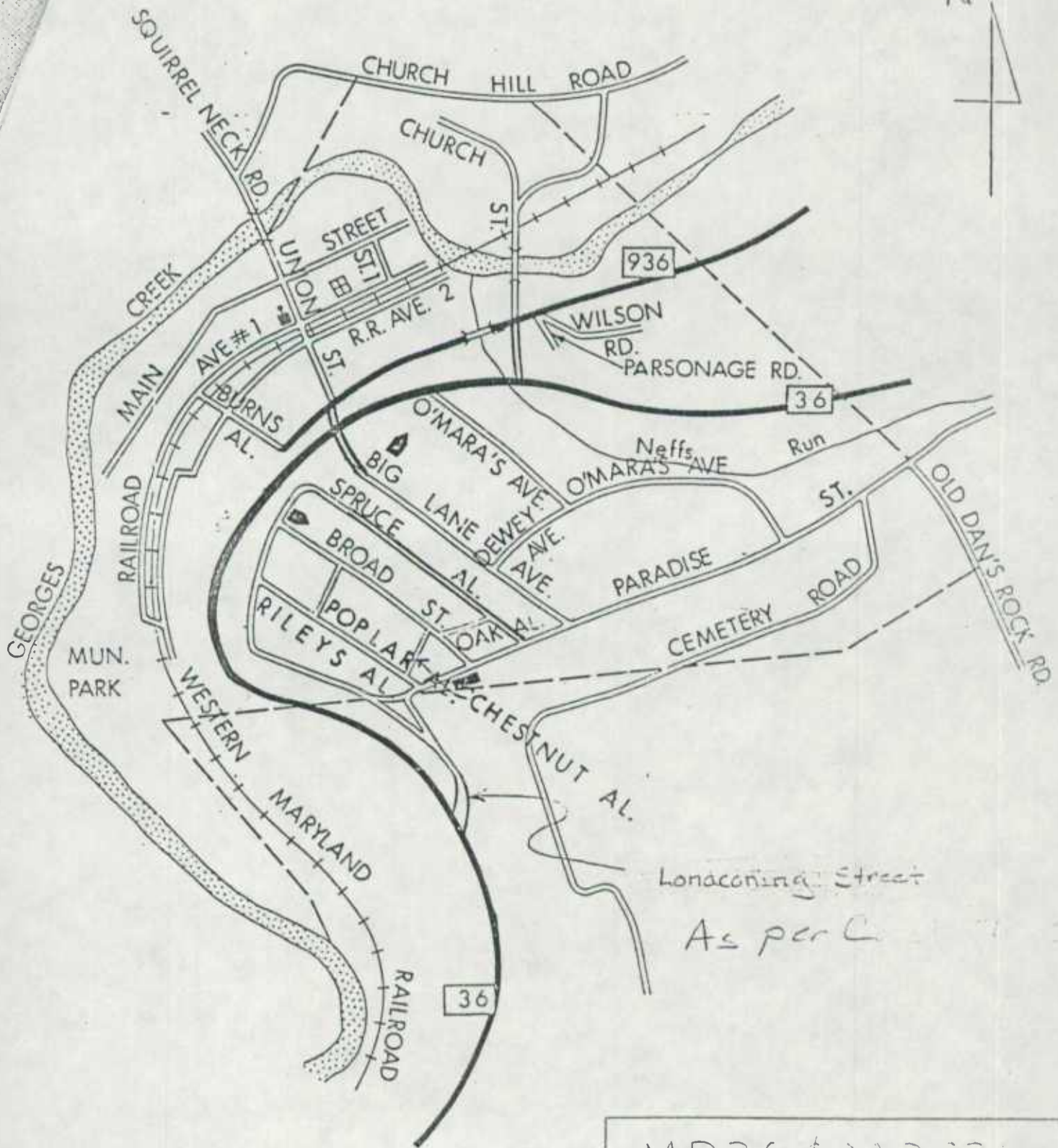
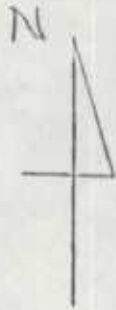


old map






New map



MD 36 & MD 936
Town of Midway
Allegany County



16 75 of 2940

SYSTEM				TRAFFIC		LINE DIAGRAM	TRAFFIC			PAVEMENT DATA
FED. AID.	FUNCT. CLASS.	HWY. SYS.	HPMS SAMPLE	PRKG. REST.	COM/IND ACCESS		CONTROL	COM/IND ACCESS	PRKG. REST.	
FAP 207						Co. 87	11 95			
						E		11 88	PTA	
Rural Minor Arterial						(Ocean Hill Rd) Co. 86	11 86	35°		
							11 80	Tavern	E	
							11 69	PC		
						20° NEFF	11 54	25' I, J.C. 2-3' sidewalk Run #1054		
						11 45	Paradise Co. 80			
							11 44	PTA		
							11 34	40° PC	24' I 2-8' E shd	
							11 21	American Legion #169	X	
						Corp limits	11 19	of Midland		
							11 16	gas	E	
							11 11	gas	E	
									Same	

MARYLAND STATE HIGHWAY ADMINISTRATION

0.00-0.06 - was part of Paradise Ave, Co 80.

Midland *0.25-0.28 - was part of Chestnut St, Mu 0040*
ROAD INVENTORY SHEET Mu 0068

87-6,7
AL, TM
3-15-87


Party Chief AL
Recorder tm
Assistant _____
Map No./Dir. B-3 / N
State Coordinates 251-643


Road No. Co 771
Road Name CONARCONING CT
County ALLEGANY
Date 3-15 88
Sheet No. _____ OF _____

TRAFFIC CONTROLS: STOP SIGN=SS,
TRAFFIC LIGHT=T.L.,
FLASHING RED BALL=F.R.

TRAFFIC CODES
PARKING RESTRICTIONS: A.M. PEAK,
P.M. PEAK, A.M./P.M. PEAK, NO PARKING
ANYTIME=N.P., COMM/IND. ACCESS=E

SYSTEM				TRAFFIC		LINE DIAGRAM										TRAFFIC			PAVEMENT DATA	
FED. AID.	FUNCT. CLASS.	HWY. SYS.	HPMS SAMPLE	PRG. REST.	COM/IND. ACCESS											CONTROL	COM/IND. ACCESS	PRG. REST.		
						0.28 mu 8050 ▲ 300' Spruce Alley P.L. 0.25 mu 0020 ▲ Riley's Alley 0.22 mu 7010 ▲ 90° Corp 0.17 Limits of 0.09 Paradise Ave ▲ 0.06 60' 60' Midland ▲ 0.01 45' ▲ 0.00 36' ▲ 0.00														
						Non F/A Rural Local Co 771 Hills 0068 Mu 0068														
						19' I 16' CW 20' I 2-3' FSH'D														






ROAD INVENTORY SHEET


Party Chief R. VOUGHT
 Recorder L. COFFELT JR.
 Chairman _____


(O'MARA'S AVENUE EXT.)
 Road No. ~~0079~~ 0105
 Name ~~CAMP LAKE~~
 Sheet No. 1 OF 1
 Date 5-19-64
 County ALLEGANY

MIDLAND
 VER
 9-28-76

T. L.
 F. R.
 REVISED
 3/31/76







MARYLAND STATE HIGHWAY ADMINISTRATION

ROAD INVENTORY SHEET

Party Chief B. Dought
 Recorder L. Coffelt
 Assistant Rewritten 4-15-88 KJP
 Map No./Dir. B-3 / N
 State Coordinates _____

Midland
 Road No. MUN 0140
 Road Name Union ST
 County ALlegany
 Date 5-19-64 Revised 3-15-88
 Sheet No. 1 OF 1

87-67
 3-15-88
 AL
 TM

SYSTEM				TRAFFIC		LINE DIAGRAM	TRAFFIC			PAVEMENT DATA
FED. AID.	FUNCT. CLASS.	HWY. SYS.	HPI/MIS SAMPLE	PRKG. REST.	COM/IND. ACCESS		CONTROL	COM/IND. ACCESS	PRKG. REST.	
						↓ Corp Limits				
						Back ST.				
						Mun 009				
						Railroad Ave I				
						Mun 006				
						Railroad Ave II				
						Mun 005				
						MD 001				
						MD 000				
						Big Lane MUN 010				

TRAFFIC CONTROLS: STOP SIGN=S,
 TRAFFIC LIGHT=L,
 FLASHING RED BALL=F,R.

PARKING RESTRICTIONS: A.M. PEAK,
 P.M. PEAK, A.M./P.M. PEAK, NO PARKING
 ANYTIME=N.P., COMM/IND. ACCESS=E

18'I
 22'CW
 X
 24'I
 C-C

NON P/A
 Rural Local

V V

Squirrel Neck Rd
 Co. 69

Georges Creek

↓ Corp Limits 013 of Midland ↓

#CSX 832 561 L

