

\*- R. R. Crossings \*

- ALL Crossings beginning with  
WM (Western Maryland) and  
BO (B+O) are now

CSX

Make note of Change

Charles Co

1-11-88

Need RTE #'s for (old MD 6) 0.00-0.80,

Keech Rd (Co 101) - 0.00 - 0.10


Dubois Rd. (Co. 122) - 0.00 - 0.04

Padgett DR. (Co 613) - 0.00 - 0.04

and

(OLD MD 6) #2 on Md 6 @ 34.16

(no inventory as of yet)





87-1-6

# Maryland Department of Transportation

## STATE HIGHWAY ADMINISTRATION

### PLANS OF PROPOSED HIGHWAY

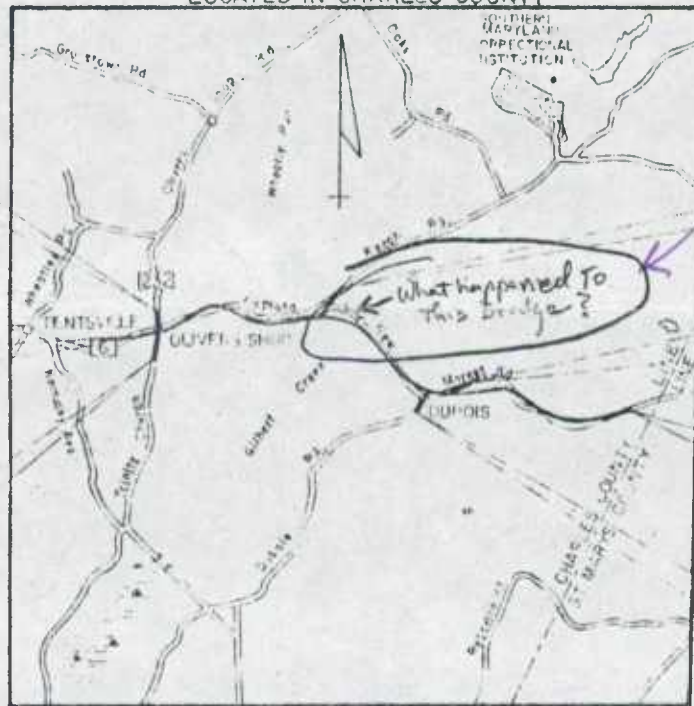
FEDERAL AID PROJECT NO. R.S. 1210 (2)

S.H.A. CONTRACT NO. CH 299-501-571

#### MARYLAND ROUTE 6

FROM 0.10 MILE WEST OF MD. RTE. 232 TO 0.2 MILE WEST OF ST. MARYS COUNTY LINE

LOCATED IN CHARLES COUNTY



*Sacrificed-gone*

LIMIT OF WORK  
KEECH RD.  
STA. 14+90

LIMIT OF WORK  
EXIST MD RTE 6  
STA. 5+00

LIMIT OF WORK  
CONTR NO CH 299-501-571  
F.A.P. NO.  
STA. 598+00


LIMIT OF WORK  
DUPOIS RD.  
STA. 11+50

LIMIT OF WORK  
NORTH MD. RTE. 232  
STA. 7+50

LIMIT OF WORK  
CONTR. NO CH. 299-501-571  
F.A.P. NO.  
STA. 358+00

LIMIT OF WORK  
SOUTH MD. RTE 232  
STA. 12+00


SCALE IN MILES

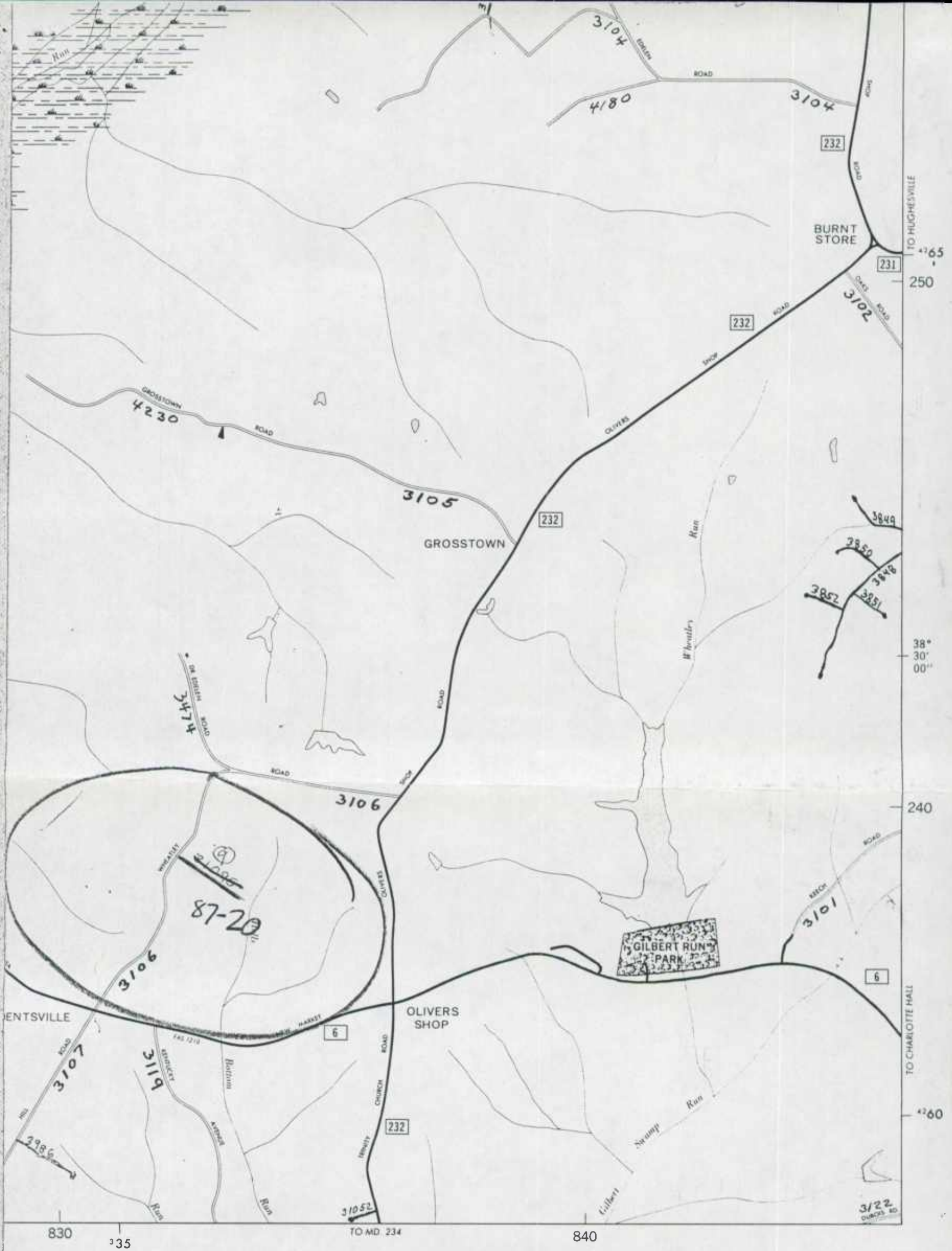


PROJECT LENGTH 4.94 MILES  
MAXIMUM DEGREE OF CURVE 4' 00" 10"  
MAXIMUM GRADE --- 7.00 %

NOTE: EROSION  
WILL

DESIGN DESIGNATION - MD. RTE. 6		
CONTROL	1981	2005




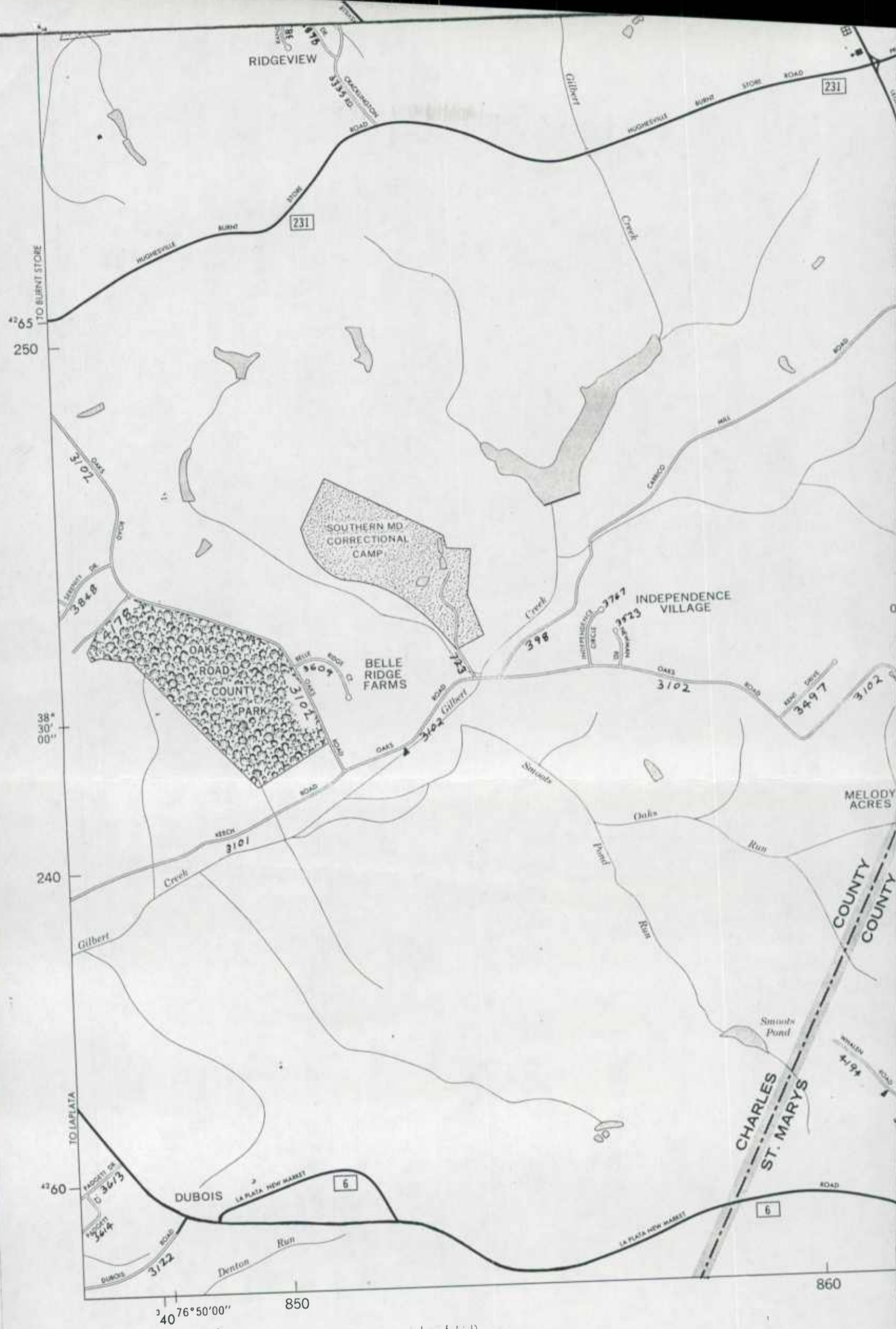


# METROPOLITAN AREA HIGHWAY INDEX MAP

## MAP NO. I-11

CHARLES CO. REVISED : JAN. 1, 1987





**MAP NO. I-12**


Road index numbers as shown on this map for the Interstate, U. S., and State Highways correspond to the assigned or posted route numbers. Road index numbers for all other highways are for State Highway Administration indexing and identification purposes only and do not necessarily correspond with numbers established by the respective agencies. The jurisdiction of highways, roads, and streets is identified by the first digit of the assigned index number.

- |            |   |  |
|------------|---|--|
| 95 - 125   | - | Interstate, U.S., and State Highways                 |
| 31 - 39999 | - | County Roads   |
| 41 - 49999 | - | Other Public Roads                                   |
| 51 - 59999 | - | Private Roads  |
| 61 - 69999 | - | Municipal Roads and Streets                          |
| 71 - 79999 | - | Misc. State Roads (Forests, Parks, and Institutions) |
| 81 - 89999 | - | U.S. Government Roads                                |





































ROAD INVENTORY SHEET


Party Chief T Landon  
Recorder D Plummer  
Chairman O Forrest

~~Old Sycamore Rd~~  
Road No. CO 122  
Name DuBois Rd.  
Sheet No. 1 of 2  
Date 1/7 67 REVISED 12-3-78  
County MAHARLES

	H	1 45	
		1 42	#CH18P 20-63- <sup>60"</sup> <del>36"</del> CMP
		1 41	36" CMP
		1 36	F-1000'
		1 21	H
		1 18	PTA
			35'
		1 14	PC
<del>963</del>	F-500'	0 96	F
<del>775</del>		0 77	30°
		0 72	H
			18'I
	H	0 66	2-2' Eskic
			30' CW
	F	0 49	TH
	F 0 31 PVT RD 9'E		
		0 29	
	H	0 18	
		0 04	18'I
			2-2' Eskic
			40' CW
V	MD	0 00	40' CW









SHL 3-26  
12-15-72

STATE HIGHWAY ADMINISTRATION OF MARYLAND

County Chesapeake

1987  
REQUEST FOR FIELD INVENTORY

Sheet 1 of     

(1) Imp. Number	(2) Road Number	(3) Road Name	(4) General Limits of Inventory Required				(5) Map Designation			(6) Previous Inventory Attached?
			From		To		Map Name or Number	Coordinates		
			Rd. Number	Road Name or Termini Description	Rd. Number	Road Name or Termini Description		X	Y	
87-1	Md 6		Md 232	.15 mi ± West of Md 232		St. Marys Co./line	9	758	202	Yes
Special Instructions: <u>33.33-38.46 Relocation - was under construction - Also OK</u> <span style="float: right;">CH-299-501-577</span>										
87-2		"old Md 6"	md 6	at 36.13	md 6	at 36.82	I-12	800	233	No
Special Instructions: <u>New Inventory Section - due to Md 6 Relocation</u> <span style="float: right;">CH-299-501-577</span>										
▷ 87-3	Co 101	Keech Rd.	Md 6	at 35.02	Co 102	OAKS Rd.	9	843	231	Yes
Special Instructions: <u>Inventory due to Md 6 Relocation</u> <span style="float: right;">CH-299-501-577</span>										
▷ 87-4	Co 613	Padgetts Rd	Md 6	at 35.76		cul de sac	9	847	235	Yes
Special Instructions: <u>Inventory due to Md 6 Relocation - Name Change? (P. Light DR.)</u> <span style="float: right;">CH-299-501-577</span>										
▷ 87-5	Co 122	Dubois DR	Md 6	at 36.57	Md 232		9	848	233	Yes
Special Instructions: <u>Inventory due to Md 6 Relocation</u> <span style="float: right;">CH-299-501-577</span>										
87-6	Md 232		Co 121	Bowling DR	Co 126	Whitney Rd.	9	846	234	Yes
Special Instructions: <u>3:75-6.19 Inventory Due to Reconstruction</u> <span style="float: right;">CH-299-501-577</span>										
87-7	US 201		Md 237		X	R.R. # 100 213 405T	I-11-3	813	272	Yes
Special Instructions: <u>19.76-20.30 New Road - "therefore Green Blue" See map</u> <span style="float: right;">CH-299-501-577</span>										
87-8	Md 6		X	BR.# 8004 sub. 1st Tolson Court			I-11	783	230	
Special Instructions: <u>Bridge Replacement - 1st Tolson Court</u> <span style="float: right;">CH-299-501-577</span>										
Special Instructions: <u>    </u>										

Requested by K. P. [Signature] Date 1987



15-2b  
-15-72

STATE HIGHWAY ADMINISTRATION OF MARYLAND

County CHARLES

REQUEST FOR FIELD INVENTORY


Sheet 1 of     

(1) Imp. Number	(2) Road Number	(3) Road Name	(4) General Limits of Inventory Required				(5) Map Designation			(6) Previous Inventory Attached?
			From		To		Map Name or Number	Coordinates		
			Rd. Number	Road Name or Terminal Description	Rd. Number	Road Name or Terminal Description		X	Y	
▷ 86-6	315	RING George CT	60 315	ST		c/d Is	I-11	799	278	NO
LADY TRISHA CT. New INV + Tie (.28) NOT INVT IN 1986 See NAME Ch. Co 315 Special Instructions:										
▷ 07-571A	60345 07925	SMALWOOD DR	43 301		50		H-11	825	287	YES
Special Instructions: T/W CHANGES NOTE: Did NOT INV. ANY of The New Rds. Reflected on INV.										
Special Instructions:										
Special Instructions:										
Special Instructions:										
Special Instructions:										
Special Instructions:										
Special Instructions:										
Special Instructions:										
Special Instructions:										
Special Instructions:										


Requested by KH Date








































ROAD INVENTORY SHEET


Party Chief BB  
 Recorder CB  
 Assistant KJ  
 Map No./Dir. I-11-B/W  
 State Coordinates 823-283

Road No. Co 345  
 Road Name Smallwood Dr.  
 County Charles  
 Date 11-25-87  
 Sheet No.        OF       


TRAFFIC CONTROLS: STOP SIGN=S.S.,  
 TRAFFIC LIGHT=T.L.,  
 FLASHING RED BALL=F.R.

TRAFFIC RESTRICTIONS: A.M. PEAK,  
 P.M. PEAK, A.M./P.M. PEAK, NO PARKING  
 ANYTIME=N.P., COMM/IND. ACCESS=E

SYSTEM				TRAFFIC		LINE DIAGRAM	TRAFFIC			PAVEMENT DATA
FED. AID.	FUNCT. CLASS.	HWY. SYS.	HPMS SAMPLE	PRKG. REST.	COMM/IND. ACCESS		CONTROL	COMM/IND. ACCESS	PRKG. REST.	
						3 77				
						3 74				
						3 72				
						3 61				
						3 57				
						3 46				
						3 44				
						3 41				Same










MD 5 15.38  
 MD 6 38.10  
 MD 210 6.90  
 MD 224 23.51  
~~MD 224-A~~ .03  
~~MD 227-B~~ .02  
~~MD 224-C~~ ✓.15  
 MD 225 10.69  
 MD 227 14.03  
 ✓ MD 228 10.60  
 ✓ MD 231 10.96 CO 80  
RELOCAT  
 MD 232 16.26  
 ✓ MD 234 6.40  
 ✓ MD 254 1.26  
 MD 257 11.32  
 US 301 26.57  
 ✓ X ~~US 301-B~~ A/T .16  
 X MD 344  
 ✓ X ~~MD 381~~ 1.38  
 ✓ X ~~MD 382~~ 7.85  
 ✓ ~~MD 382~~ .08  
 MD 425 11.79  
 X MD 427  
 ✓ X ~~MD 484~~ EXTENSION 3.20  
 ✓ ~~MD 488~~ 6.04  
 X ~~MD 865-A~~ ✓.77

~~MD 865-B~~ ✓.15  
~~865-C~~ ✓.06  
~~865-D~~ ✓.19  
~~MP 866~~ ✓.10  
~~MD 867-A~~ ✓.17  
 867-B X ✓.09  
 X MD 868-A ✓.33  
~~868-B~~ ✓2.23  
~~868-C~~ ✓.46  
~~868-D~~ ✓1.10  
~~868-E~~ ✓.19  
 X MD 869 ✓.04  
~~869-A~~ ✓.54  
~~869-B~~  
~~869-D~~ ✓.76

X MD 925 : 2.56  
 X MD 926  
 1 926-A  
 MD 231 - CO 80 TRILOCATION  
 MP 991 FET MAXWELL  
 HALL SUBDIVISION  
 MP 999 BENEDICT AVE.  
 RELOCATION

63  
 51.97  
 237.81





# St. Roads Reinvented in 1987

## Charles Co.

- ① - Compare Road names, numbers, milepoints
- ② - Apply Fed. Aid, Fwdct. Class numbers, HPMS Samples
- ③ - HPMS
- ④ - Masterplus


### old inventory

### New inventory

MD5 @ 0.89 - Carrico Mill Rd. Co 99  
 MD5 @ 1.44 - Hughesville Sch. Rd. Co 100  
 MD5 @ 8.70 - no name - OP 128  
 MD5 @ 8.79 - Piney Church Rd  
  
 MD6 @ 7.13 - (Baptist Church Rd) Co 157  
 MD6 @ 16.15 - No Curve in road  
 MD6 @ 17.46 - Nothing  
  
 MD6 @ 24.70 - Corp Limits of Laplata  
 MD6 @ 25.69 - La Grange Ave. <sup>MAN</sup> 0190  
 MD6 @ 26.73 - Out Corp Limits - La Plata <sup>part this on</sup>  
 MD6 @ 27.06 - Ellenwood Rd. Co 284  
 MD6 @ 27.80 - Prince Charles Dr Co. 858 / MAN  
 MD6 @ 28.07 - River Birch Rd.  
 MD6 @ 28.09 - OP 203  
 MD6 @ 28.47 - Woodlawn Park Co 305  
 MD6 @ 28.63 - (Robin Rd)  
 MD6 @ 29.13 - (Tip Hill Dr) Co 499  
 MD6 @ 29.22 - BEL ALTON - Newtown Rd. Co 185  
 MD6 @ 30.31 - ZEKIAH Swamp Run  
 MD6 @ 30.40 " "  
 MD6 @ 30.43 " "

MD5 @ 0.89 - Carrico Mill Rd  
 MD5 @ 1.44 - Hughesville Shop Rd  
 MD5 @ 8.70 - Holly La - OP 128  
 MD5 @ 8.80 - Piney Church Rd.  
  
 MD6 @ 7.13 - Liverpool Point Rd & Baptist Church Rd  
 MD6 @ 16.15 - curve symbol - no degree  
 MD6 @ 17.46 - Md 869-A ?  
 MD6 @ 17.54 - Spur  
 MD6 @ 17.60 - Spur  
 MD6 @ 17.63 - Spur  
 MD6 @ 17.66 - Spur  
 MD6 @ 17.71 - Spur  
  
 MD6 @ 25.69 - Mc Grain Ave.  
  
 MD6 @ 27.06 - Ellen LN.  
 MD @ 27.80 - Prince Charles Dr - Co. 858  
 MD6 @ 28.03 - River Birch Rd  
 MD6 @ 28.04 - OP 203  
 MD6 @ 28.41 - Wood Haven Dr.  
 MD6 @ 28.55 - Robin Rd  
 MD6 @ 29.07 - Top Hill Rd  
 MD6 @ 29.14 - BELLAHLTON Newtown Rd  
 MD6 @ 30.23 - SE KAYAH Swamp Run  
 MD6 @ 30.32 - SAKAYAH Swamp Run  
 MD6 @ 30.35 - SAKAYAH Swamp Run

1875



old inventory

New inventory

Md 6 @ 30.95 - Estevan Rd  
 Md 6 @ 31.00 - Cooksey Rd Co 131  
 Md 6 @ 32.34 - Wheatley Rd Co 106  
 Md 6 @ 32.57 - Kentucky Ave  
 Rebooted  
 Md 6 @ 35.76 - ~~Padgett Rd~~ Co 615  
 Md 6 @ 36.27 - Denton Run Ln. (prop)

Md 6 @ 30.86 - Estevan Rd  
 Md 6 @ 30.91 - Cooksie Rd fch  
 Md 6 @ 32.24 - Weatley rd fch  
 Md 6 @ 32.47 - Kentucky Ave.  
 Md 6 @ 34.16 - need inv. of "old Md 6" ✓  
 Md 6 @ 35.60 - Padgett DR **OK**  
 Doesnt appear on New inv.

Md 210 @ 0.72 - N. Prospect Ave <sup>Mun. 24</sup>  
 Md 210 @ 0.85 - Dogwood St. <sup>Mun. 612</sup>  
 Md 210 @ 2.16 - Glymont Rd <sup>Co 24</sup>  
 Md 210 @ 5.24 - Warehouse Laundry Rd. <sup>Co 468</sup>


Md 210 @ 0.72 - Prospect St.  
 Md 210 @ 0.85 - Dog St.  
 Md 210 @ 2.16 - Glymont Rd  
 Md 210 @ 5.24 - Warehouse Rd. field ch ✓

Md 224 @ 2.79 - no name op 110  
 Md 224 @ 18.92 - ~~Transit~~ Rison Rd <sup>Co 159</sup>  
 Md 225 @ 4.94 - no name SR 20  
 Md 225 @ 5.54 - no name op 76 <sup>Co 111</sup>  
 Md 225 @ 10.57 - Nothing La plata Mun.

Md 224 @ 2.79 - Wilmington Beach  
 Md 224 @ 18.32 - Smallwood Church Rd. **OK**  
 Md 225 @ 4.94 - Myrtle Grove  
 Md 225 @ 5.54 - Ripley Way  
 Md 225 @ 10.57 - Magnolia Dr.

Md 227 @ 1.62 - no name op 5  
 Md 227 @ 3.13 - nothing  
 Md 227 @ 11.81 <sup>Bellwood DR Co 489</sup> <sup>Shelton DR Co 604</sup>  
 Md 227 @ 12.24 - Middleton Rd. 50

Md 227 @ 1.62 - Adams Dr.  
 Md 227 @ 3.13 - Oakwood Place  
 Md 227 @ 4.48 - op 262 Dualized? Field check  
 Md 227 @ 11.81 <sup>Shelton DR</sup> <sup>Bellwood Dr</sup> **OK**  
 Md 227 @ 12.24 - Middleton Rd. **OK**



Old Inventory

New Inventory

Md 228 @ 0.96 - Fobie Rd. Co 433  
 Md 228 @ 2.78 - Eutaw Forest Rd Co 809  
 Md 228 @ 2.86 - Twinbrook DR Co 792  
 Md 228 @ 8.47 Greenwood Dr

Md 228 @ 0.96 - Fobie Manor DR fch ✓  
 Md 228 @ 2.78 - Utah Forest Rd fch ✓  
 Md 228 @ 2.86 - Twinbrook DR OK!  
 Md 228 @ 8.50 Greenwood DR.

Md 231 @ 1.57 - Crackling Town Rd

Md 231 @ 1.57 - Crackling Town Rd OK 6

Md 232 @ 3.72 - nothing

Md 232 @ 3.72 - Kentucky Ave 119 fch ✓

Md 234 @ 4.25 - nothing

Md 234 @ 4.24 - Md 865 = C?

Md 254 @ 0.03 - N. Neale Blvd Co 217

Md 254 @ 0.03 - N.E. Crain Blvd fch ✓

Md 257 @ 0.71 - Camp St. Charles Rd Co 361

Md 257 @ 0.66 - Stella Maris Rd. OK!

US 301 @ 6.78 - no name Co 196

US 301 @ 6.78 - Crossown Rd

US 301 @ 10.00 - Bel ALTON - Newtown Rd Co 183

US 301 @ 10.00 ALTON Newtown Rd

US 301 @ 13.25 - Spring Hill - Newton Rd. Co 183

US 301 @ 13.25 - St Mary's Ave

US 301 @ 13.44 - nothing

US 301 @ 13.44 - Mathis (?) Dr.

US 301 @ 20.23 - nothing

US 301 @ 20.23 - Theodore Green Blvd

US 301 @ 11.58 - Fairgrounds Crossing Rd

US 301 @ 11.58 - Fairground Rd.

<sup>Start here</sup>  
Md 382 @ 1.94 - no name Co 418


Md 382 @ 1.94 - Forest View Dr OK 6

Md 382 @ 3.38 - no name Co 170

Md 382 @ 3.38 - Forest Dr. OK 6

Md 382 @ 1.75 - Gardner Rd Co 75

Md 362 @ 1.75 - Gardner Rd Change in inv to Gardner Rd



Old Inventory

New Inventory

Md 427 @ 0.10 - Chapel Point Rd <sup>00</sup> 180

Md 427 @ 0.10 - Chapel Rd fch

Md 484 @ 0.36 - no name <sup>00</sup> 85

Md 484 @ 0.36 - Abells La OK!

Md 868-D @ 1.10 - Road end

Md 868-D @ .78 - Road end (Trash)

Md 869-D @ 0.36 - Annapolis Woods Rd <sup>Co 478</sup>

Md 869-D @ 0.36 - Annapolis Rd fch

Md 926 @ .40 Liverpool Point Rd + Baptist Church Rd <sup>Co 479</sup> <sup>Co 157</sup>

Md 926 @ .40 - Liverpool Point Rd - fch ✓

