

Kevin's Copy-

gave information to Edgar 4-8-88

-Co 154, md 210, OP 4385, 4386 -
Service Rd - photocopies



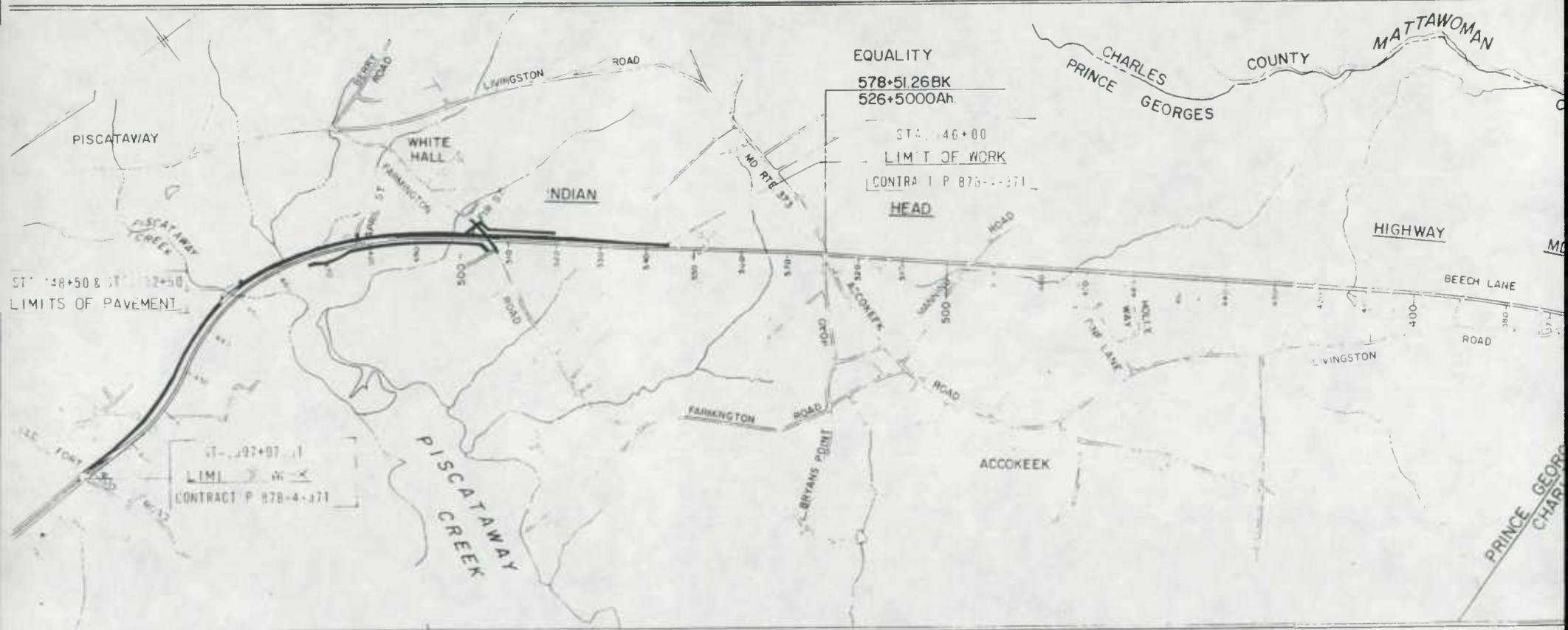
PLANS OF PROPOSED HIGHWAY


P 878-4-371

FEDERAL AID PROJECT NO. F-263-I-(6)

S.H.A. CONTRACT NO. P 878-4-371

M.D. ROUTE 210 DUALIZATION OLD FORT ROAD TO 0.75 MILES SOUTH OF FARMINGTON ROAD





ROAD INVENTORY SHEET

Party Chief _____
 Recorder _____
 Chainman _____


6-11-68
 796-310 M39
 ACCOUNTS


Road No. LO 154
 Name FARMINGTON RD
 Sheet No. 1 OF 5
 Date 8-8-68
 County PRINCE GEO

MAP 12

81-248

| | | | | | |
|--|----------------|-------------------|-----|-----|-----------------|
| | | | H | 061 | |
| | | | H | 054 | |
| | | Co 939 | | | |
| | | WHITE HALL AVE | 052 | | POWER STR. |
| | | Co 942 | | | |
| | | (2ND ST) AVE | 047 | | |
| | | | | 045 | H |
| | | SP 242 | | | |
| | | PVT CH. RD | 042 | | |
| | FAU 5030 | | H | 040 | |
| | URBAN | | | | |
| | PRINCIPAL ART. | | H | 037 | |
| | 30/54/000000 | | H | 035 | |
| | OTHER | | H | 030 | |
| | 2.24 | | H | 028 | |
| | | CAL | 025 | | 15'L, 32'W, 5'0 |
| | | | H | 009 | 18' E |
| | | CBC | 006 | | 4'L, 4'D, 26'W |
| | | | | | 1202 |
| | | CO | | | 40' ↗ |
| | | LIVINGSTON | 000 | | R.D. |
| | | | | | 2.3 E S |
| | | | | | 1400 |






MD 210

LINE DIAGRAM

| SYSTEM | | | | TRAFFIC | | | TRAFFIC | | | PAVEMENT DATA |
|--------------------------------------------------------------------------------------------------------------------------------------------------------------------------|-----------------|-----------|-------------|-----------|-----------------|---------|-----------------|-----------------|-----------|---------------|
| FED. AID. | DISTRICT CLASS. | HWY. SYS. | HPMS SAMPLE | PRG. EST. | COM/TYPE ACCESS | CONTROL | COM/TYPE ACCESS | PRG. EST. | | |
| <p style="text-align: center;">FAP 263</p> <p style="text-align: center;">Minor Arterial Rural</p> <p style="text-align: center;">Secondary - Partial Access Control</p> | | | | | | | CONTROL | COM/TYPE ACCESS | PRG. EST. | |
| | | | | | | | | | | |
| | | | | | | | | | | |
| | | | | | | | | | | |
| | | | | | | | | | | |
| | | | | | | | | | | |
| | | | | | | | | | | |
| | | | | | | | | | | |
| | | | | | | | | | | |
| | | | | | | | | | | |
| | | | | | | | | | | |
| | | | | | | | | | | |
| | | | | | | | | | | |
| | | | | | | | | | | |
| | | | | | | | | | | |

2-24" I
 10" I SHD RT
 4" FSHD LT
 2-4" I SHD IN
 3" Gm PRuv
 11" NB



MARYLAND STATE HIGHWAY ADMINISTRATION

ROAD INVENTORY SHEET


87-4


f 2B
CL


Dir. H-1115
ordinates 800-315


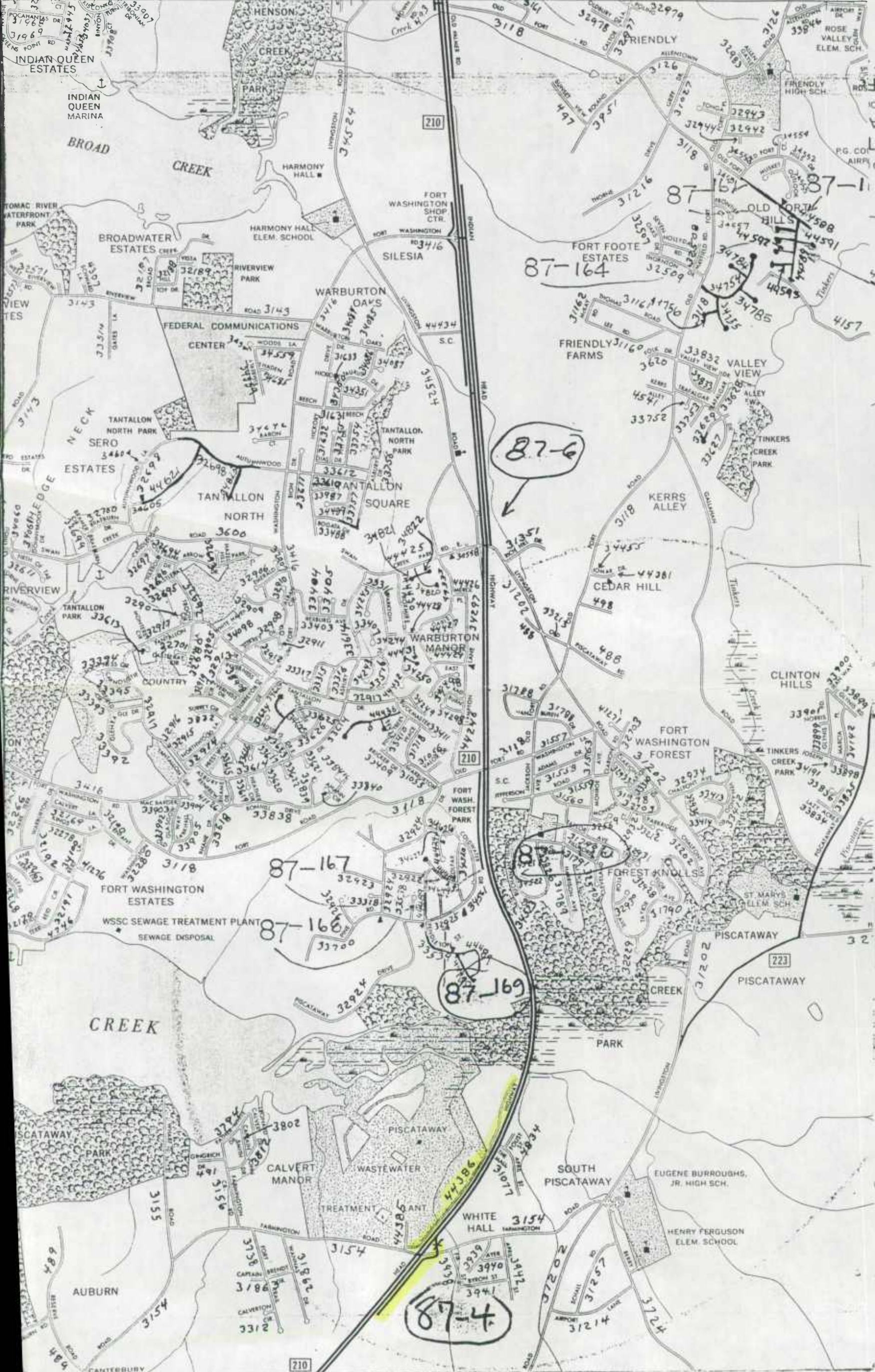
Road No. _____
Road Name Sec. 210 rd.
County P. G.
Date 2-4-88
Sheet No. 1 OF 1

| TRAFFIC | | | | TRAFFIC | | | | PAVEMENT DATA |
|---------------------------------------------|----------|--------|---------|----------|--------|------------|--|---------------|
| PKG. REST. | COM/IND. | ACCESS | CONTROL | COM/IND. | ACCESS | PKG. REST. | | |
| LINE DIAGRAM | | | | | | | | |
| ROAD 034 END | | | | | | | | |
| ← 75' → | | | | | | | | |
| <u>PROPOSED</u> — 021 — MD. 210 | | | | | | | | |
| 006 — NB SB 205 | | | | | | | | |
| 90° 002 | | | | | | | | |
| FARMINGTON RD. <u>CO</u> 0100 <u>154</u> | | | | | | | | |
| SPUR TO MD. 210 | | | | | | | | |










6-12



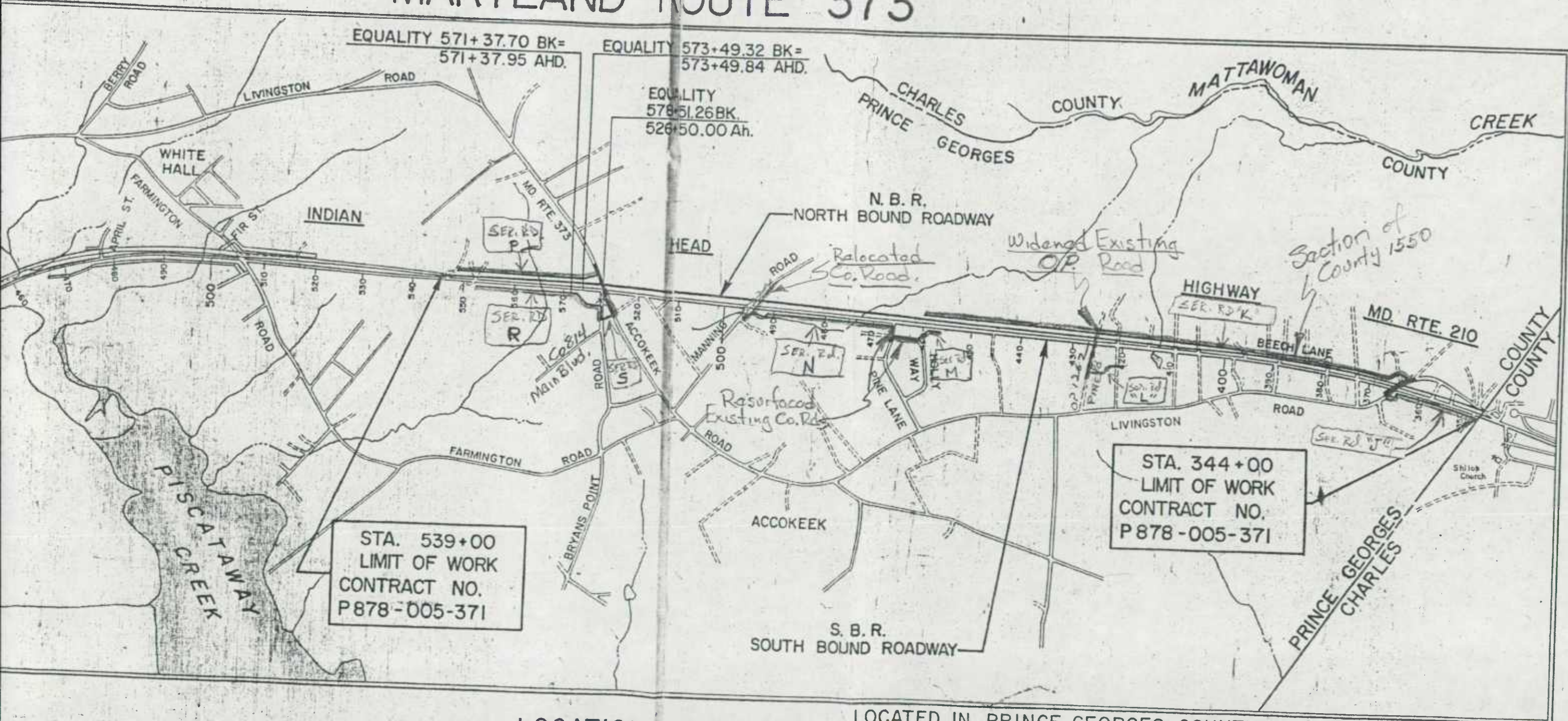
PLANS OF PROPOSED HIGHWAY

FEDERAL AID PROJECT NO. FR 263-1(8)

S.H.A. CONTRACT NO. P 878 - 005 - 371

MD ROUTE 210 DUALIZATION FROM CHARLES COUNTY LINE TO 1.0 MILE NORTH OF MARYLAND ROUTE 373

L.L. - LITL
P.L. - PLAS
M.L.G. & U.
UNLESS OTHERWISE
NOTED, ALL
WERE LEFT OFF
TIME OF SUB.




RIGHT OF
THEY ARE
DO NOT REI
OFFICIAL
APPROPRIA
INDEX SEE

LOCATION MAP

Scale: 1" = 2000'

LOCATED IN PRINCE GEORGES COUNTY

| |
|----|
| 10 |
| 11 |
| 14 |
| 14 |
| 14 |
| 14 |

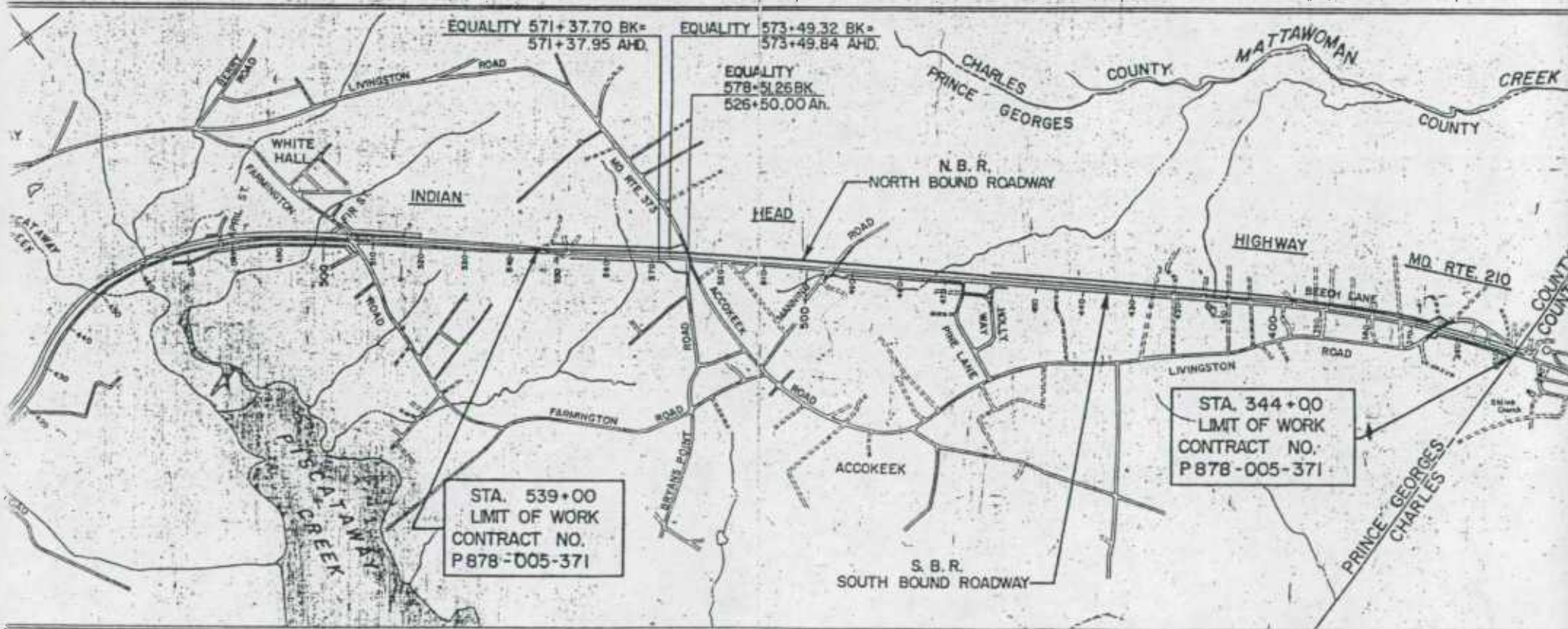


PLANS OF PROPOSED HIGHWAY


FEDERAL AID PROJECT NO. FR 263-1(8)


S.H.A. CONTRACT NO. P 878 - 005 - 371

MD ROUTE 210 DUALIZATION
FROM CHARLES COUNTY LINE TO 1.0 MILE NORTH OF
MARYLAND ROUTE 373



LOCATED IN PRINCE GEORGES COUNTY



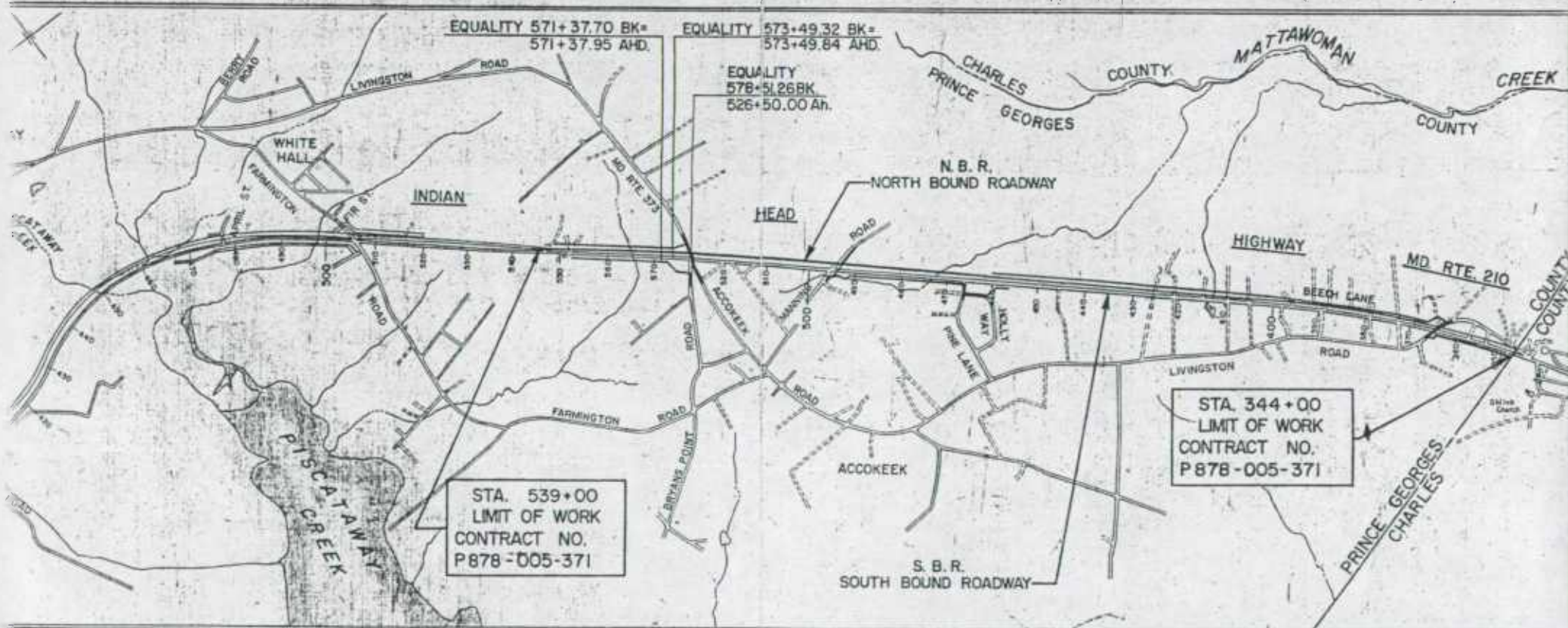


PLANS OF PROPOSED HIGHWAY


FEDERAL AID PROJECT NO. FR 263-1(8)

S.H.A. CONTRACT NO. P 878 - 005 - 371

MD ROUTE 210 DUALIZATION
FROM CHARLES COUNTY LINE TO 1.0 MILE NORTH OF
MARYLAND ROUTE 373

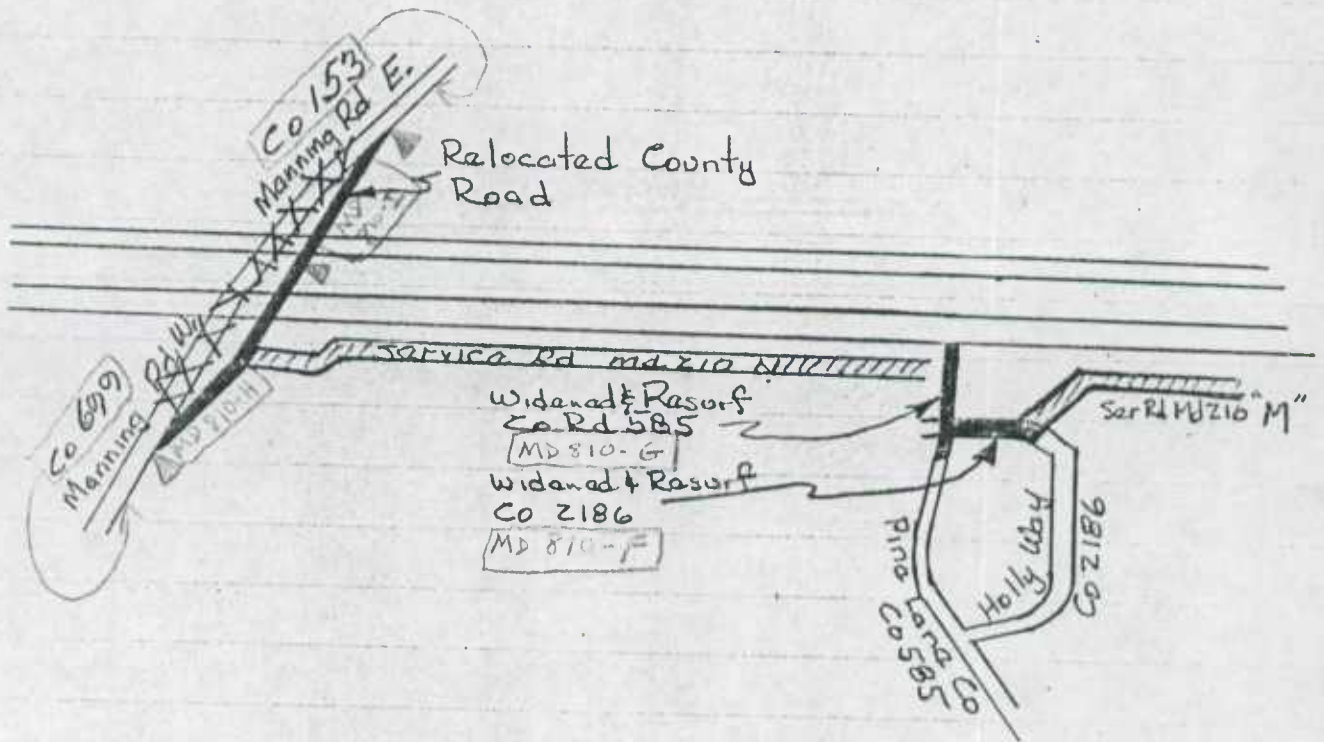
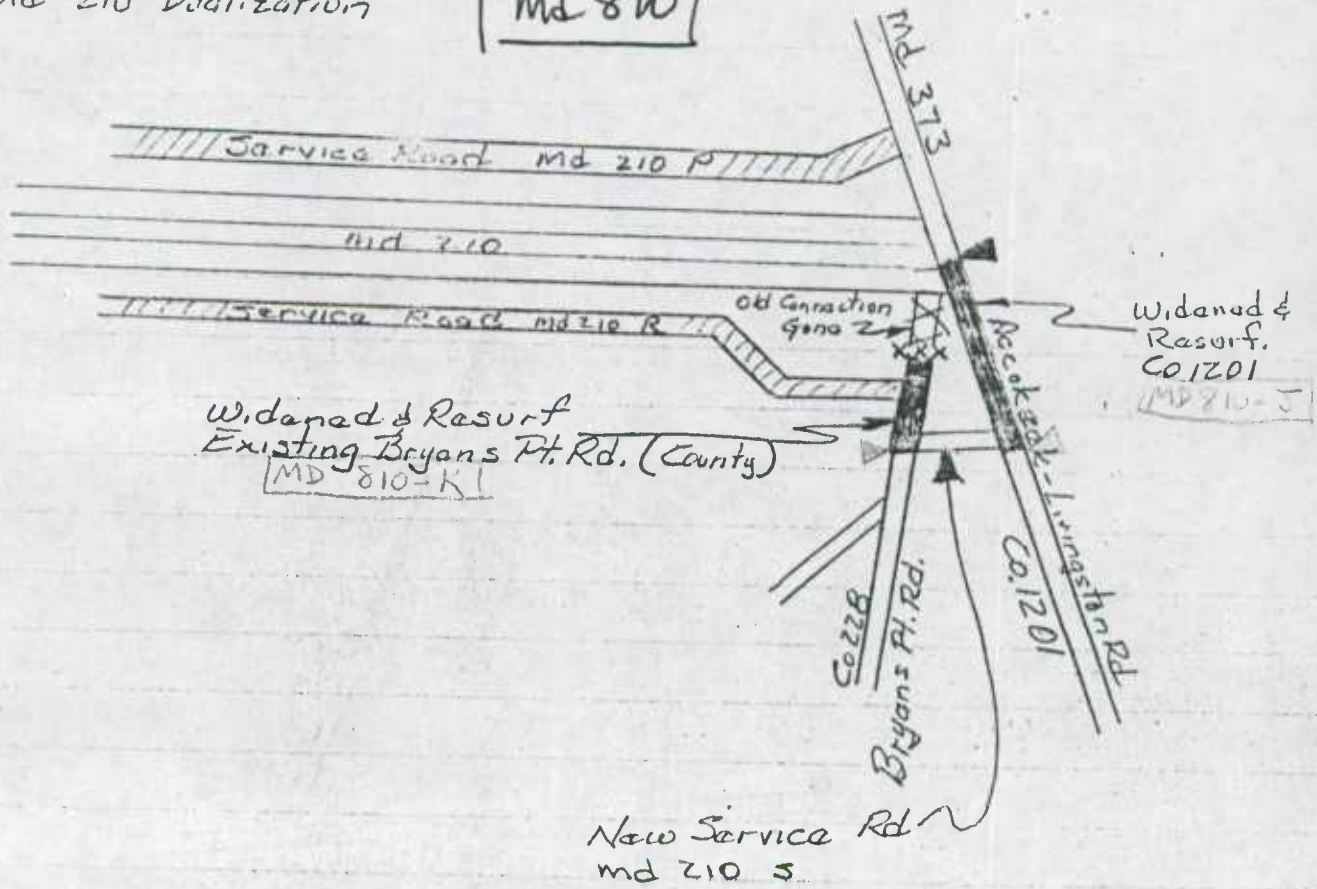



LOCATED IN PRINCE GEORGES COUNTY

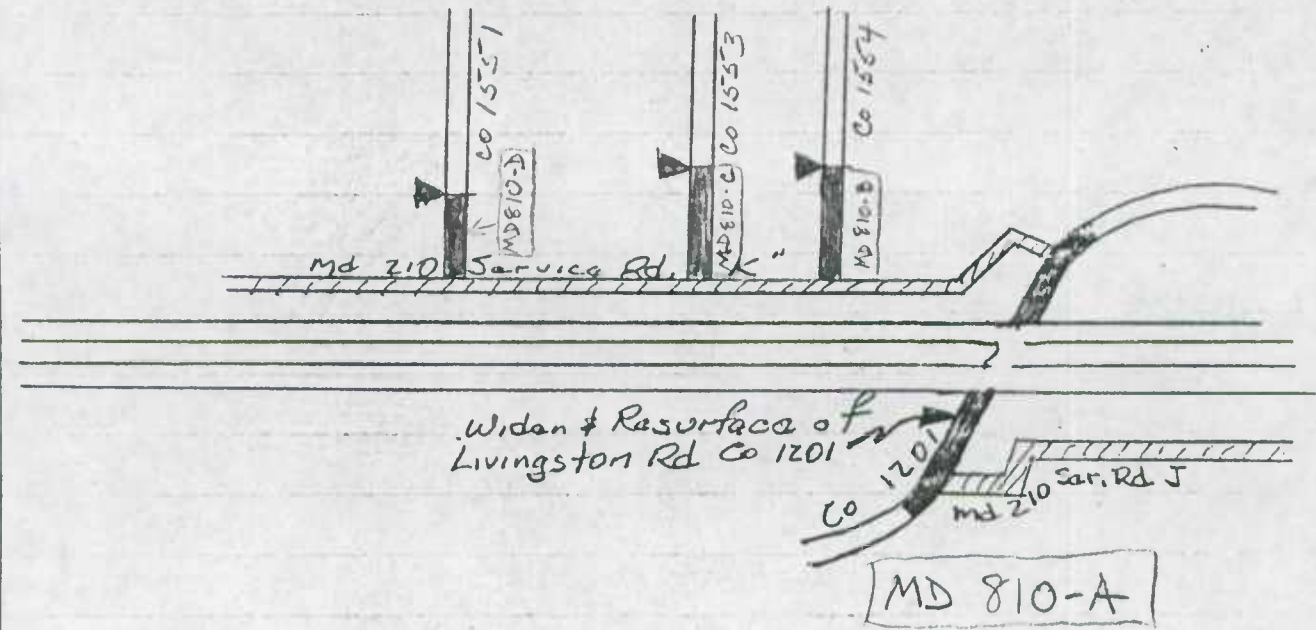
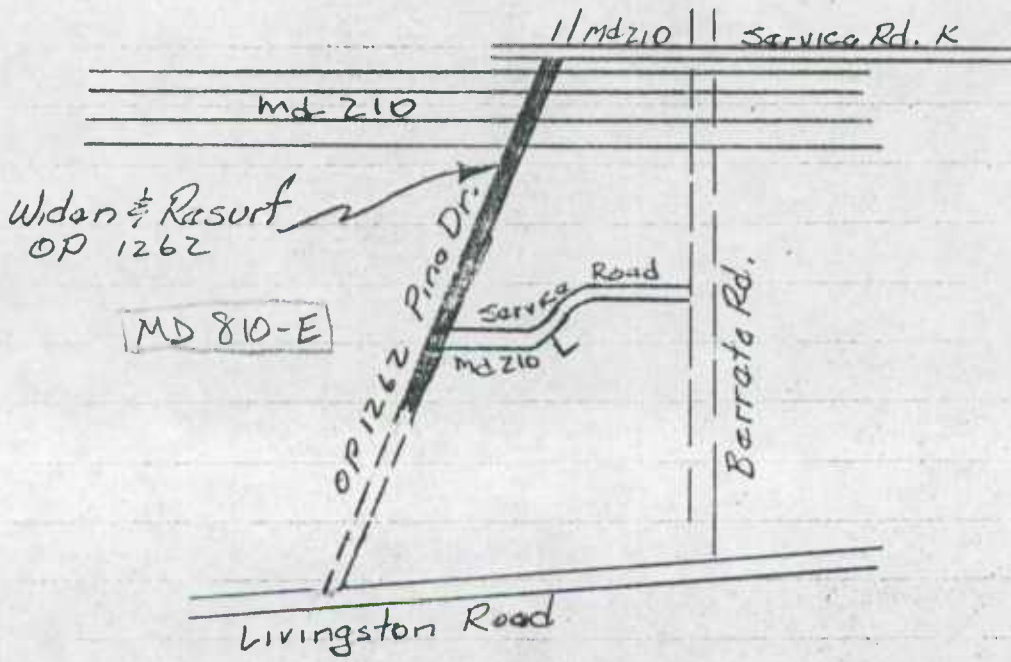



P-878-005-371
Md 210 Dualization

Md 810



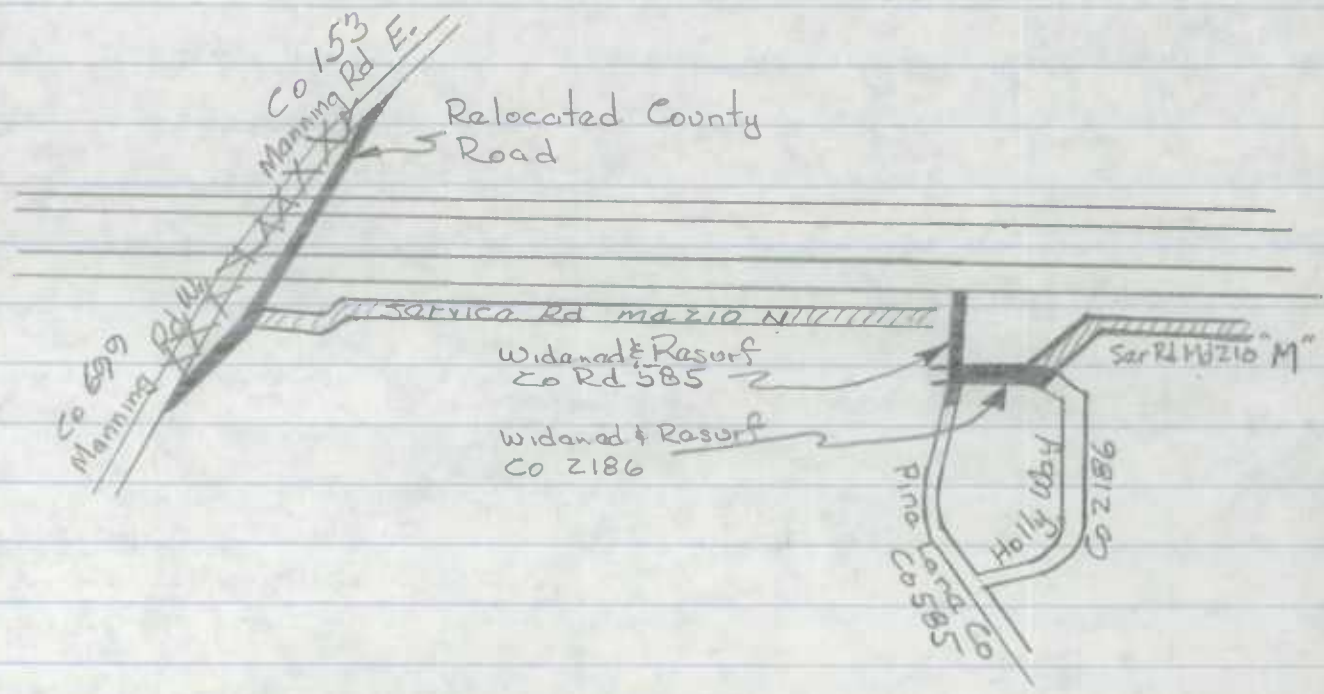
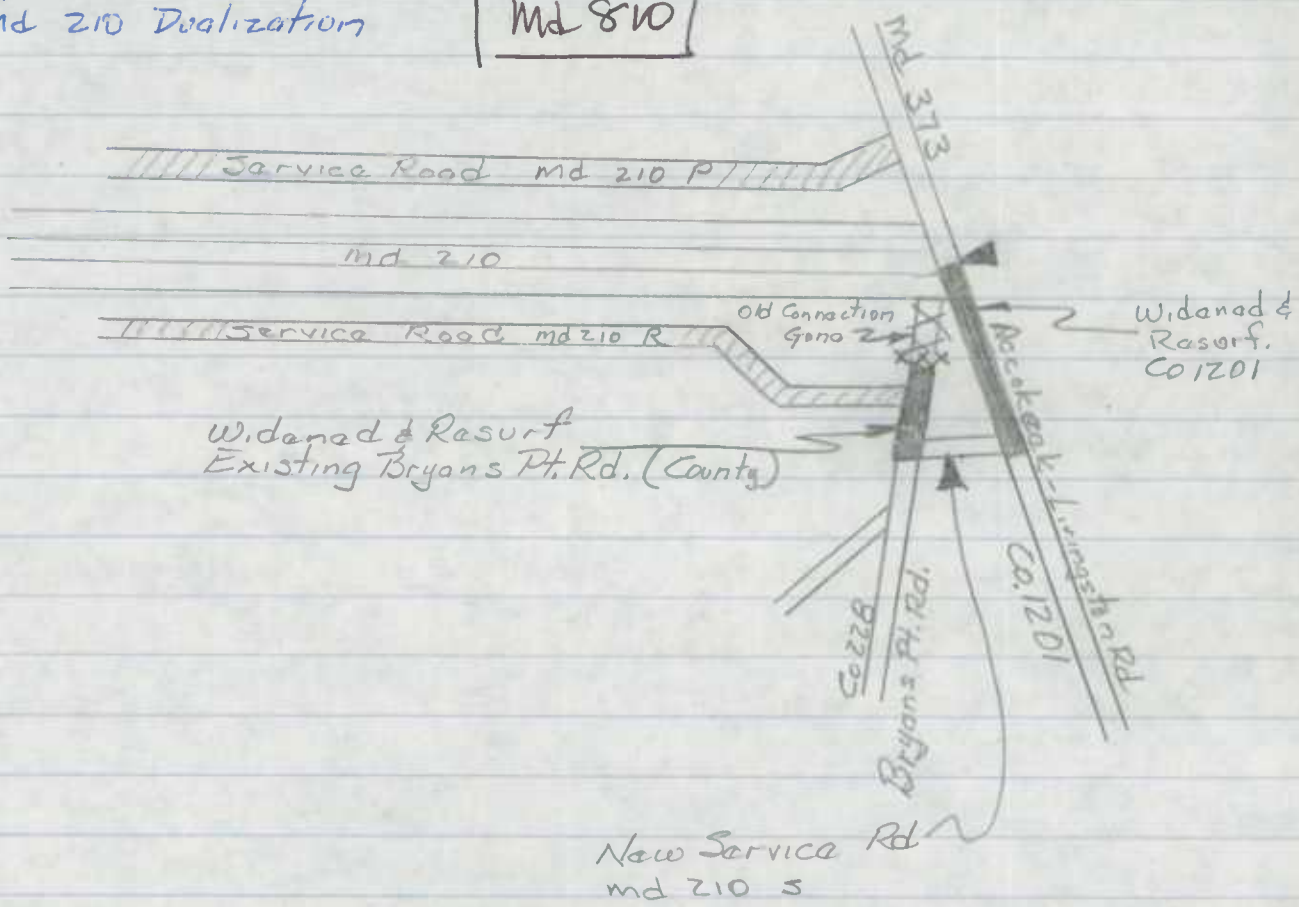





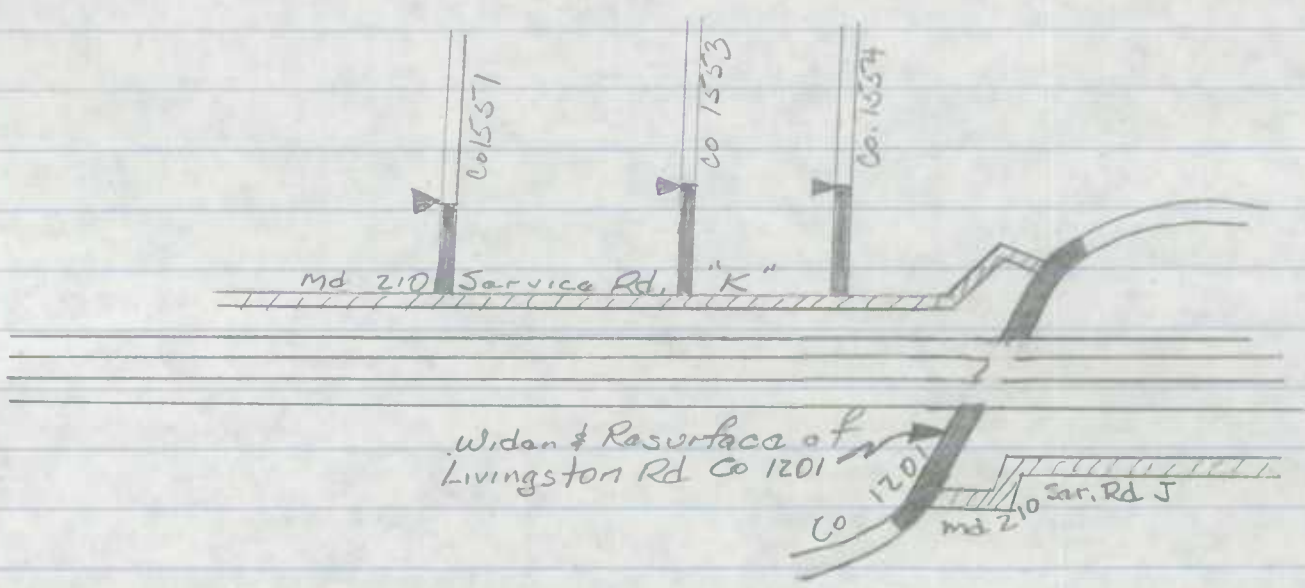
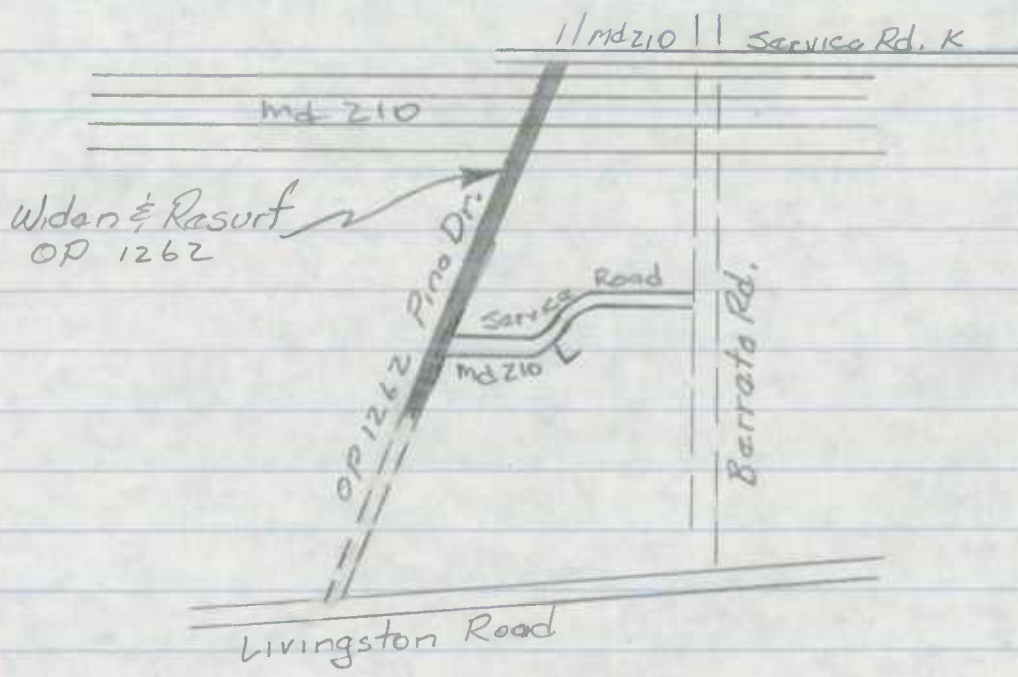



P-878-005-371
Md 210 Dualization

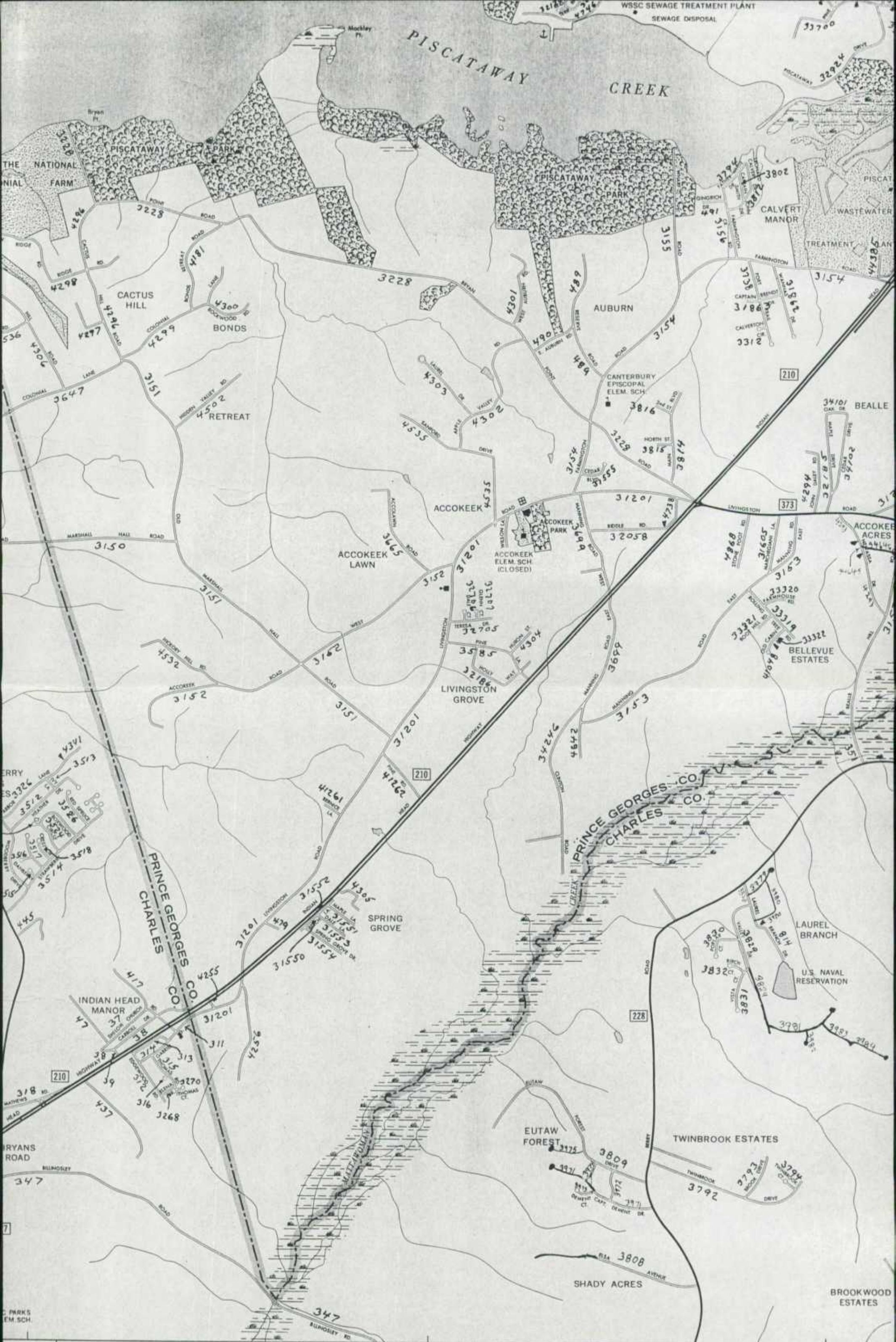
Md 810






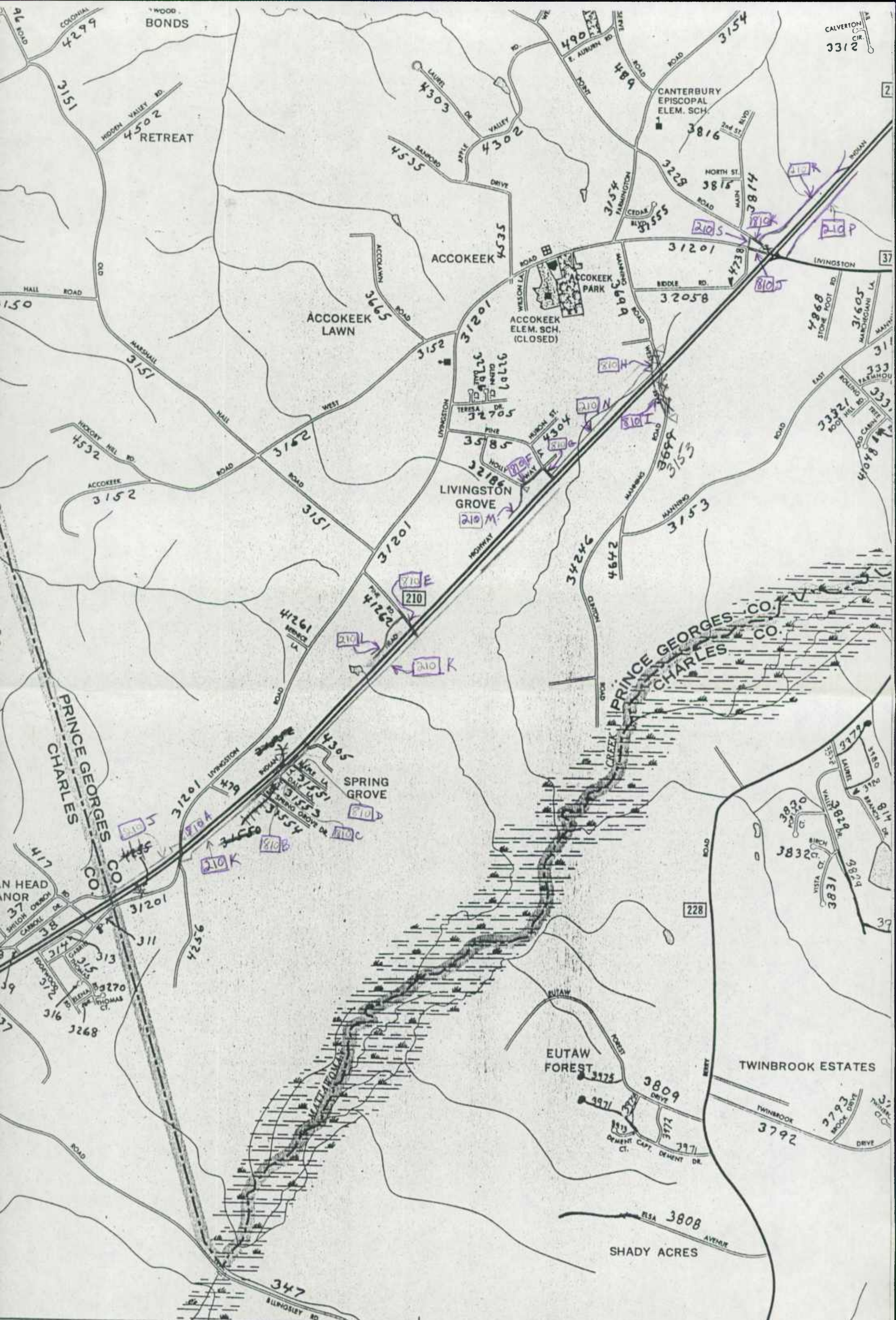







LEGEND







ROAD INVENTORY SHEET

Party Chief BOP
 Recorder Rm
 Assistant _____
 Map No./Dir. H-11 / N
 State Coordinates 285-292


Road No. MD 210
 Road Name Indian Head Hwy
 County Prince Georges
 Date 7-24-85
 Sheet No. 1 OF 14

TRAFFIC CONTROLS: STOP SIGN=SS,
 TRAFFIC LIGHT=T.L.,
 FLASHING RED BALL=F.R.

PARKING RESTRICTIONS: A.M. PEAK,
 P.M. PEAK, A.M./P.M. PEAK, NO PARKING
 ANYTIME=N.P., COMM/IND. ACCESS=E

| SYSTEM | | | | | TRAFFIC | | | | | LINE DIAGRAM | | | TRAFFIC | | | PAVEMENT DATA | |
|-----------|---------------|-----------|-------------|------------|-----------------|---------|-----------------|------------|--------------------------------------------------------------------------------------------------------------------------------------------------------------------------------------------------------------------------------------------------------------------------------------------------------------------------------------------------------------------------------------------------------------------------------------------------------------------------------------------------------------------------------------------------------------------------------------------------------------------------------------------------------------------------------------------------------------------------------------------------------------------------------------------------------------------------------------------------------------------------------------------------------------------------------------------------------------------------------------------------------------------------------------------------------------------------------------------------------------------------------------------------------------------------------------------------------------------------------------------------------------------------------------------------------------------------------------------------------------------------------------------------------------------------------------------------------------------------------------------------------------------------------------------------------------------------|--------------|--|---------|-----------------|------------|---------------|-------------------|--|
| FED. AID. | FUNCT. CLASS. | HWY. SYG. | HPMS SAMPLE | PKG. REST. | COM/IND. ACCESS | CONTROL | COM/IND. ACCESS | PKG. REST. | LINE DIAGRAM | | | CONTROL | COM/IND. ACCESS | PKG. REST. | PAVEMENT DATA | | |
| | | | | | | | | | <div style="position: relative; height: 300px;"> <p style="position: absolute; top: 10%; left: 10%;">Jewel Marks</p> <p style="position: absolute; top: 15%; left: 10%;">092 x 10' OP 305</p> <p style="position: absolute; top: 25%; left: 10%;">Dale Dr</p> <p style="position: absolute; top: 30%; left: 10%;">078 x 10' OP 1552 MD 810-B</p> <p style="position: absolute; top: 40%; left: 10%;">060</p> <p style="position: absolute; top: 45%; left: 10%;">043</p> <p style="position: absolute; top: 50%; left: 10%;">MD 210 SEP RD</p> <p style="position: absolute; top: 55%; left: 10%;">MD 210-K</p> <p style="position: absolute; top: 55%; left: 40%;">MD 210 SEP RD</p> <p style="position: absolute; top: 55%; left: 50%;">MD 210-K</p> <p style="position: absolute; top: 60%; left: 10%;">033</p> <p style="position: absolute; top: 60%; left: 10%;">026</p> <p style="position: absolute; top: 60%; left: 10%;">023</p> <p style="position: absolute; top: 60%; left: 10%;">017</p> <p style="position: absolute; top: 60%; left: 10%;">011</p> <p style="position: absolute; top: 65%; left: 10%;">1907-810-A</p> <p style="position: absolute; top: 65%; left: 10%;">4 OP 255 Aban.</p> <p style="position: absolute; top: 70%; left: 10%;">Prince Georges Co line</p> <p style="position: absolute; top: 75%; left: 10%;">Charles Co line</p> <p style="position: absolute; top: 80%; left: 10%;">0.10</p> <p style="position: absolute; top: 85%; left: 10%;">Shiloh</p> <p style="position: absolute; top: 85%; left: 40%;">Church Rd</p> </div> | | | | | | | | |
| | | | | | | | | | | | | | | | | 2'-24" I | |
| | | | | | | | | | | | | | | | | 2'-4" I IN SHID | |
| | | | | | | | | | | | | | | | | 8" I SHID OUT LT | |
| | | | | | | | | | | | | | | | | 10" I SHID OUT RT | |
| | | | | | | | | | | | | | | | | 36" GRASS PWAY | |
| | | | | | | | | | | | | | | | | 4" MC | |
| | | | | | | | | | | | | | | | | | |
| | | | | | | | | | | | | | | | | | |
| | | | | | | | | | | | | | | | | | |
| | | | | | | | | | | | | | | | | | |
| | | | | | | | | | | | | | | | | | |
| | | | | | | | | | | | | | | | | | |
| | | | | | | | | | | | | | | | | | |
| | | | | | | | | | | | | | | | | | |
| | | | | | | | | | | | | | | | | | |
| | | | | | | | | | | | | | | | | | |
| | | | | | | | | | | | | | | | | | |
| | | | | | | | | | | | | | | | | | |
| | | | | | | | | | | | | | | | | | |
| | | | | | | | | | | | | | | | | | |
| | | | | | | | | | | | | | | | | | |
| | | | | | | | | | | | | | | | | | |
| | | | | | | | | | | | | | | | | | |
| | | | | | | | | | | | | | | | | | |
| | | | | | | | | | | | | | | | | | |
| | | | | | | | | | | | | | | | | | |
| | | | | | | | | | | | | | | | | | |
| | | | | | | | | | | | | | | | | | |

FAP 263
 Minor Arterial - Rural



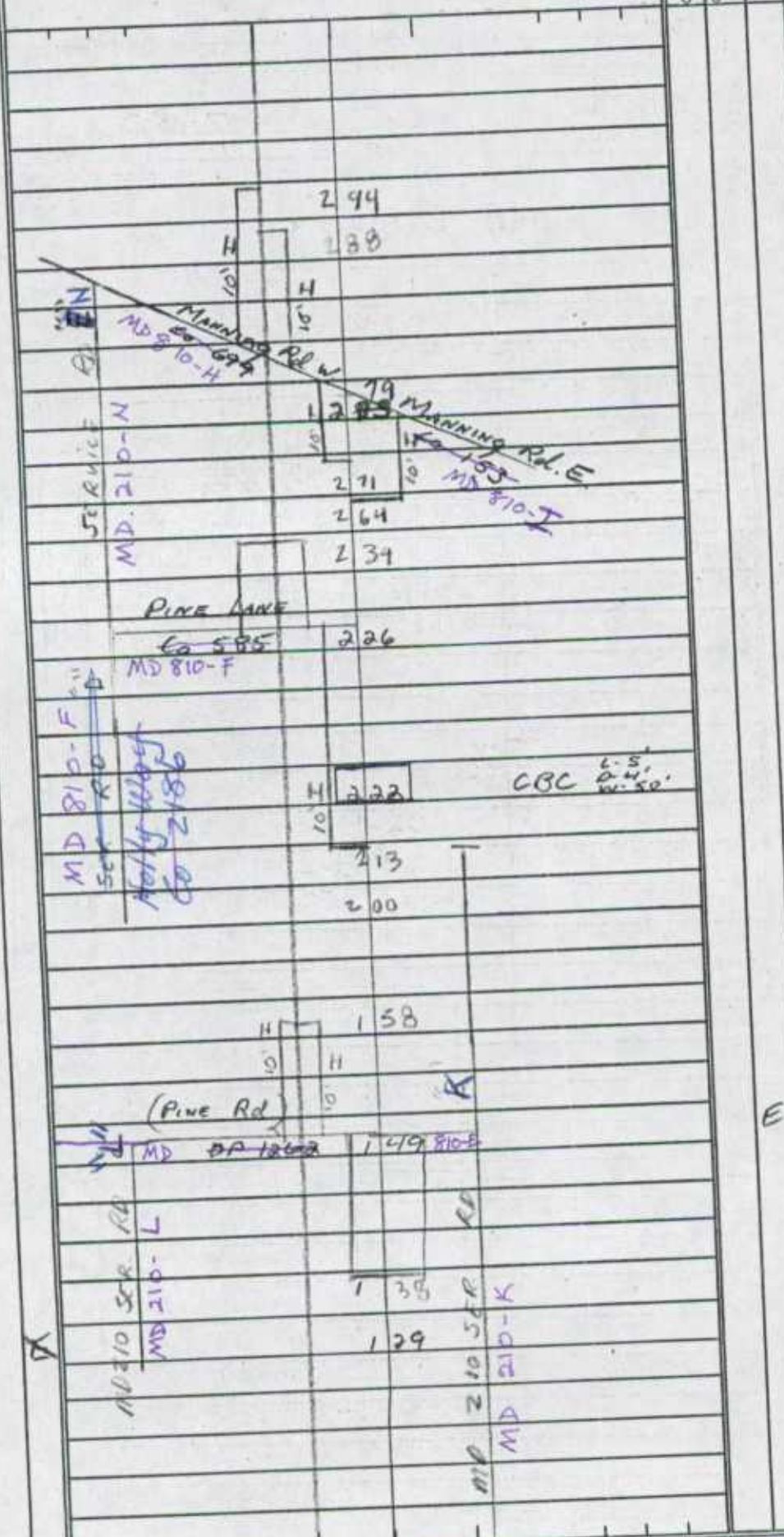
LINE DIAGRAM

| SYSTEM | | | | TRAFFIC | | |
|-----------|---------------|----------|-------------|-----------|----------------|--|
| FED. AID. | FUNCT. CLASS. | HWY. SY. | HPMS SAMPLE | PRG. EST. | COM/IND ACCESS | |
| | | | | | | |


| TRAFFIC | | | |
|---------|----------------|-----------|--|
| CONTROL | COM/IND ACCESS | PRG. EST. | |
| | | | |

PAVEMENT DATA

FAP 263
 MINOR ARTERIAL RURAL



E



ROAD INVENTORY SHEET

Party Chief BB
 Recorder RM
 Assistant _____
 Map No./Dir. H-11 / N
 State Coordinates 785-292

Road No. MD 210
 Road Name Indian Head Hwy
 County P.G.
 Date 7-24-85
 Sheet No. 3 OF 14

TRAFFIC CONTROLS: STOP SIGN=SS,
 TRAFFIC LIGHT=T.L.,
 FLASHING RED BALL=FR.

TRAFFIC CODES

PARKING RESTRICTIONS: A.M. PEAK,
 P.M. PEAK, A.M./P.M. PEAK, NO PARKING
 ANYTIME=N.P., COMM/IND. ACCESS=

| SYSTEM | | | | TRAFFIC | | | | TRAFFIC | | | | PAVEMENT DATA |
|---------------------|---------------|-----------|--------------|-------------|------------------|---------|------------------|-------------|--|--|--|---------------|
| FED. AID. | FUNCT. CLASS. | HWY. SYS. | HWYS. SAMPLE | PRKG. REST. | COMM/IND. ACCESS | CONTROL | COMM/IND. ACCESS | PRKG. REST. | | | | |
| LINE DIAGRAM | | | | | | | | | | | | |
| | | | | | | | | | | | | |
| | | | | | | | | | | | | |
| | | | | | | | | | | | | |
| | | | | | | | | | | | | |
| | | | | | | | | | | | | |
| | | | | | | | | | | | | |
| | | | | | | | | | | | | |
| | | | | | | | | | | | | |
| | | | | | | | | | | | | |
| | | | | | | | | | | | | |
| | | | | | | | | | | | | |
| | | | | | | | | | | | | |
| | | | | | | | | | | | | |
| | | | | | | | | | | | | |
| | | | | | | | | | | | | |
| | | | | | | | | | | | | |
| | | | | | | | | | | | | |
| | | | | | | | | | | | | |
| | | | | | | | | | | | | |
| | | | | | | | | | | | | |
| | | | | | | | | | | | | |
| | | | | | | | | | | | | |
| | | | | | | | | | | | | |
| | | | | | | | | | | | | |

10' E LT.
 24' E RT.
 2' FSHld out
 10' E SHld out
 24' E SHld out
 10' E SHld out
 * 37' E SHld out
 3' W/L
 10' E LT.
 16' E RT
 3' FSHld out
 10' E P.M. Med.
 * 2' W/L
 34' E
 24' E SHld out
 40' W
 * 2' W/L
 34' E
 50' W
 2-144
 *

TL

FAP 263
 Minor Arterial Rural

Livingston Rd
 MD 80-D
 14304

Accokeek Rd
 MD 373

MD 210-X
 MD 210-R

MD 80-D

410

402
 395

389


371
 359

351
 342

342

340

330



LINE DIAGRAM

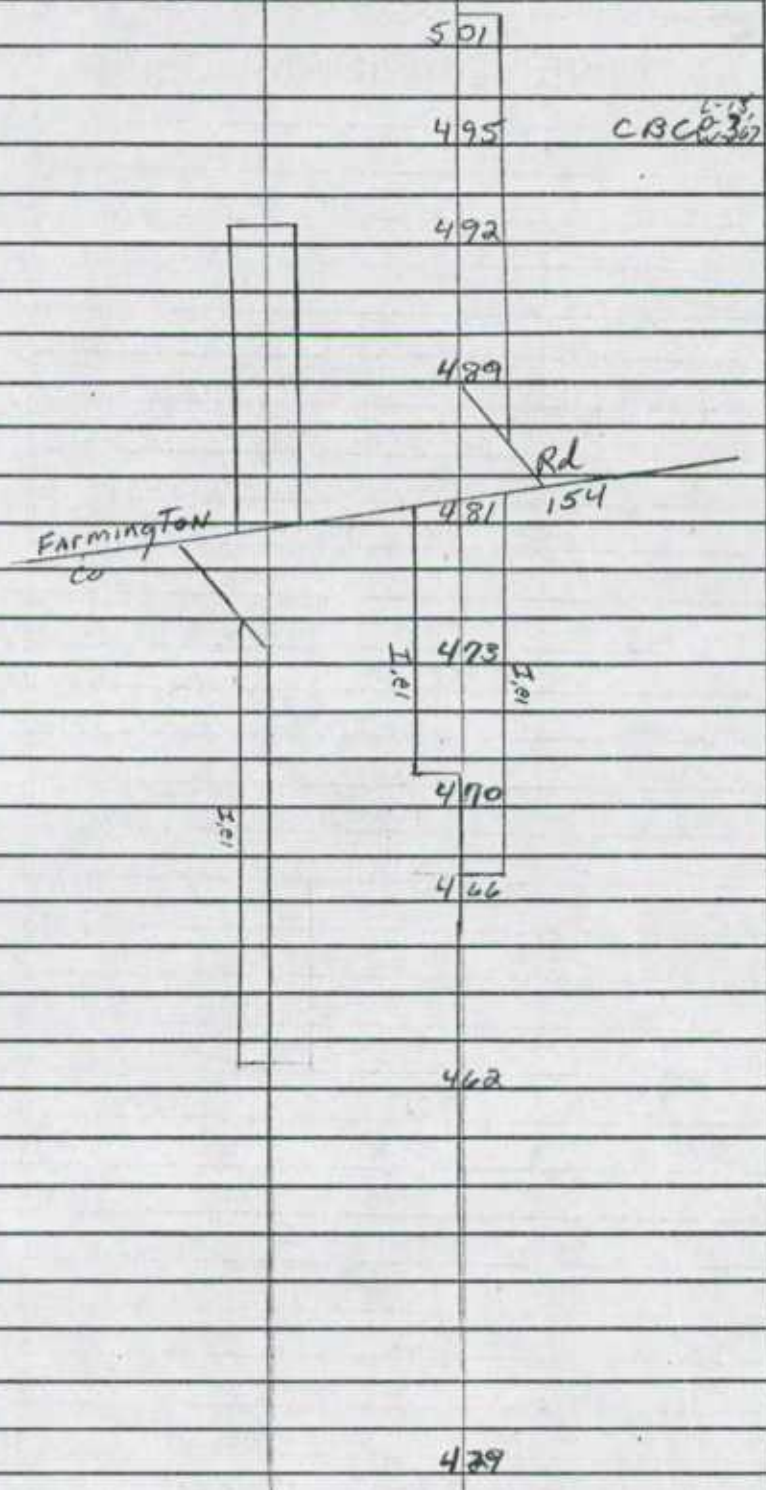
FED. AID.
SYSTEM
FUNGL. CLASS.
HWY. SYST.
HWYS. SAMPLE

TRAFFIC
PKG. REST.
COW/ING
ACCESS


TRAFFIC
CONTROL
COW/ING
ACCESS
PKG. REST.

PAVEMENT DATA

FAP 263
Minor Arterial Rural



2-24" I
10' I SLID RT
8' F SLID LT
2-4' I SLID IN
3" Gr Prwy
H-M-L
X





TITLE ✓
 SK ✓
 MD 810-A


ROAD INVENTORY SHEET


Party Chief E.S.
 Recorder W.D.
 Chainman _____


Road No. CO 1201
 Name LIVINGSTON RD
 Sheet No. 6 OF 6
 Date 8-7-68
 County PRINCE GEO














FAU

4-162

ROAD INVENTORY SHEET


MD 810-F ✓ 78

Party Chief F.S.
 Recorder W.D.
 Chainman 62-270
 64-I-102

Gay Hunt
791.5-300.5
M39
ACCOKEEK
MAP 12

Road No. CO 2186
 Name HOLLY WAY
 Sheet No. 1 OF 1
 Date 8-7-68
 County PRINCE GEORGE

| | | | | |
|----------------------|--------|------------|-------------------|-------------|
| ROAD END | | | | |
| | | 0 40 | | ↑ 12'E |
| | CO 585 | | MD 585 810-16 | 16'CW |
| ↑ | PINE | 0 37 | (RD) 2 ANESS | X |
| MD 810-F 18' ↓ | H | 0 34 | | |
| | H | 0 30 | MD 210 SER RD "M" | 24' E |
| | | 0 27 28 90 | MD 210-M 55 | 40 2M |
| | H | 0 26 | | |
| | H | 0 24 | | |
| | H | 0 22 | | |
| | H | 0 18 | | |
| | H | 0 15 | H | |
| | | 0 10 90° ↗ | | |
| | H | 0 09 | | |
| | CO | | 585 | 16'G |
| | PINE | 0 00 | (RD) LANE | 40 16'CW |



4-064 ✓

ROAD INVENTORY SHEET


Party Chief E.S.
 Recorder W.D.
 Chainman _____

FAU.
 792-300 M39

Road No. CO 585
 Name PINE LANE
 Sheet No. 1 OF 1
 Date 8/7/68
 County PRINCE GEORGES

VER 6-28-77 MAP 12

| | | | | | | | |
|--------------------------|----------------|-------|-----------|-----------------|---|--|---------|
| | 045 | | | | | | |
| MD | 044 | | 210 | | | | |
| MD 210-ER. RD | 043 | | | | | | |
| MD 210-N | | | | | | | |
| CO 2186 | | MD | 2186 | 810-F | | | |
| HOLLY | 039 | | (DR.) WAY | | | | |
| | | H | (30°) | 035 | | | |
| OP | 304 | | | | | | |
| HURON ST. | | P.T. | | 029 | | | |
| | | (45°) | | | | | |
| | | P.C. | | 027 | | | |
| | | H | | 025 | | | |
| | | H | | 019 | H | | |
| | | | | 016 | H | | |
| | | | CO | 2186 | | | |
| | | | 014 | HOLLY (DR.) WAY | | | |
| | | H | | 012 | H | | |
| | | | | 009 | H | | |
| | | H | | 007 | | | |
| | | | | 006 | H | | |
| | | H | | 003 | | | |
| | | CO | | 1201 | | | 16' I |
| LIVINGSTON | 000 | | | RD | | | 2-3E SW |



ROAD INVENTORY SHEET

MD 810-H

Party Chief W. DOMOROSKI
Recorder M. ZALEWSKI
Helper _____


Road No. Co 699
Road Name MANNING RD WEST
Sheet No. 1 OF 1
Date 6-29-77
County PRINCE GEORGES
State Coordinates 794-302


Map No. 39

| | | | | |
|-------|------------|------|------------------|-------------|
| | MD | 051 | 210 | |
| | | 050 | MD 210 SER 10' E | |
| | | 049 | 900' FARM | |
| APT | | 047 | | 24' E |
| (45° | | 044 | T | 40' CW |
| P.L | | 043 | 3 H | X |
| | | 039 | I | |
| | | 037 | OP 1146 | |
| | | 033 | H | |
| ↖ 35° | | 031 | | |
| | | 027 | H | |
| APT | | 026 | T | |
| 45° | | 025 | 3 H | |
| PC | | 021 | I | |
| | Co | 2058 | | |
| | BITTLE | RD | 018 | H |
| | | | 017 | T |
| | | | 011 | I |
| | | | 007 | H |
| | Co | 1201 | | 16' G |
| | LIVINGSTON | RD | 000 | 2-3' E SHLD |

MD 810-40







ROAD INVENTORY SHEET


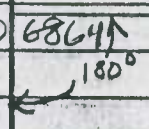
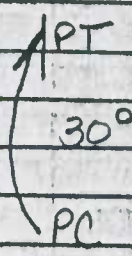
MD 810-I


Party Chief W. DOMBOSKI
Recorder M. ZALEWSKI
Helper _____

Road No. CD 153
Road Name MANNING RD EAST
Sheet No. 1 OF 3
Date 6-29-77
County PRINCE GEORGES
State Coordinates 794-302

Map No. 39

| | | | |
|--|--------------------|---------------------------|------------------------|
| | | OP 642 | |
| | 0 6864 | | 90° X |
| | | | |
| | | OP CD 295 - 4246 DR RD | |
| | | CLINTON | |
| | 0 5854 | | |
| | 0 55 | # | |
| | 0 5147 | | DR |
| | 0 2522 | | DR |
| | 0 1511 | | |
| | 0 1410 | | DR |
| | 0 1369 | | 16' G 2.3' & SHID |
| | H 0 095 | H | X |
| | 0 07 | | RTA 40° |
| | H 0 04 | | PC H 2 15' ISHID |
| | H 0 01 | | 16' G 2 3' SHID |
| | MD 000 | 210 | VV |
| | MANNING RD EAST | | |





F A U

Tienok ✓

ROAD INVENTORY SHEET

MD 810 J 4-096-C
4-096-D

Party Chief E.S.
Recorder W.D.
Chainman _____

Gen Hwy

Road No. Co 1201
Name LIVINGSTON RD
Sheet No. 1 OF 6
Date 8-7-68
County PRINCE GEORGE

VER
6-28-77

ACCOKEEK

795-805 M39

MAPS 12, 9, 10

| | | | | |
|--|-----------------|-----|-------------------|------------|
| | | 062 | H | |
| | | 060 | | 19' I |
| | | 057 | FARMINGTON RD | 7-3' E SH6 |
| | CO 699 | | | |
| | MANNING RD WEST | 055 | | |
| | | 051 | | |
| | | 024 | 11H DR | |
| | 30 H | 016 | | |
| | | 013 | CH | |
| | | 011 | | 20' I |
| | OP - 738 | | | 23' E SH12 |
| | CO 705 | | MD 210 STA. RD. 5 | |
| | RD BITTLE RD | 010 | MD 210-8 | |
| | TELE. CO | 008 | | |
| | BANK | 006 | BARBER SHOP | |
| | HARDWARE STO. | 005 | | 48' I |
| | GAS STA | 001 | CARRY OUT SHOP | 20' I |
| | MD | 000 | 210 | 40' I |
| | | 037 | | |

Bryans Point Road
Co 228

MD 810-K

4-950-X

↑ X
↓

"G" Hwy
ROAD INVENTORY SHEET

176

Party Chief E.S.
Recorder W.D.
Chairman _____

FAU

MAP 12

4-017


MD 810-K


Road No. CO 228
Name BRYAN PT. RD
Sheet No. 1 OF 5
Date 8-8-68
County PRINCE GEO


TL REV. 70-266
F.R. 2/23/77

ALCOKEEK
796-305 M39

| | | | | | |
|--------------------------------------------------------|--|------------------------------|---------------|-------------------|--------------------------|
| NON FA COLLECTOR - RURAL MINOR 369 369 | | H | 0 53 51 | H | |
| | | | 0 50 48 | H | |
| | | H | 0 48 46 | | |
| | | H | 0 47 45 | H | |
| | | | ↑30° 0 45 43 | | |
| | | H | 0 25 23 | | |
| | | | 0 24 22 | H | |
| | | H | 0 17 15 | H | |
| | | | | Co 814 | |
| | | | 0 16 14 | MAIN (ST) BLVD. | 18' H 20' W 2" H |
| | | CH MD 210 SER RD MD 210-S | 0 12 12 | T 4 H | |
| | | BARBER SHOP | 0 08 6 | | |
| | | | MD 210 SER RD | | 25' H 2" C |
| | | | 0 07 3 | MD PROPOSED 210-R | X |
| | | RESTURANT | 0 03 1 | | 18' H 25' W 70-266 |
| | | | 0 02 0 | GAS STA. | 16' H 23' E STIC |
| | | | 0 00 0 | 210 | |







| SYSTEM | | | | | TRAFFIC | | LINE DIAGRAM | | | | | TRAFFIC | | | PAVEMENT DATA | |
|-----------|---------------|-----------|-------------|-------------|---------|--------|--------------|--|--|--|--|---------|---------|--------|---------------|--|
| FED. AID. | FUNCT. CLASS. | HWY. SYS. | HPMS SAMPLE | PRKG. REST. | COM/IND | ACCESS | | | | | | CONTROL | COM/IND | ACCESS | PRKG. REST. | |
| | | | | | | | | | | | | | | | | |
| | | | | | | | | | | | | | | | | |
| | | | | | | | | | | | | | | | | |
| | | | | | | | | | | | | | | | | |
| | | | | | | | | | | | | | | | | |
| | | | | | | | | | | | | | | | | |
| | | | | | | | | | | | | | | | | |
| | | | | | | | | | | | | | | | | |
| | | | | | | | | | | | | | | | | |
| | | | | | | | | | | | | | | | | |
| | | | | | | | | | | | | | | | | |
| | | | | | | | | | | | | | | | | |
| | | | | | | | | | | | | | | | | |
| | | | | | | | | | | | | | | | | |
| | | | | | | | | | | | | | | | | |
| | | | | | | | | | | | | | | | | |
| | | | | | | | | | | | | | | | | |
| | | | | | | | | | | | | | | | | |
| | | | | | | | | | | | | | | | | |
| | | | | | | | | | | | | | | | | |
| | | | | | | | | | | | | | | | | |
| | | | | | | | | | | | | | | | | |
| | | | | | | | | | | | | | | | | |
| | | | | | | | | | | | | | | | | |
| | | | | | | | | | | | | | | | | |
| | | | | | | | | | | | | | | | | |
| | | | | | | | | | | | | | | | | |
| | | | | | | | | | | | | | | | | |
| | | | | | | | | | | | | | | | | |
| | | | | | | | | | | | | | | | | |
| | | | | | | | | | | | | | | | | |
| | | | | | | | | | | | | | | | | |
| | | | | | | | | | | | | | | | | |
| | | | | | | | | | | | | | | | | |
| | | | | | | | | | | | | | | | | |
| | | | | | | | | | | | | | | | | |
| | | | | | | | | | | | | | | | | |
| | | | | | | | | | | | | | | | | |
| | | | | | | | | | | | | | | | | |
| | | | | | | | | | | | | | | | | |
| | | | | | | | | | | | | | | | | |
| | | | | | | | | | | | | | | | | |
| | | | | | | | | | | | | | | | | |
| | | | | | | | | | | | | | | | | |
| | | | | | | | | | | | | | | | | |
| | | | | | | | | | | | | | | | | |
| | | | | | | | | | | | | | | | | |
| | | | | | | | | | | | | | | | | |
| | | | | | | | | | | | | | | | | |
| | | | | | | | | | | | | | | | | |
| | | | | | | | | | | | | | | | | |
| | | | | | | | | | | | | | | | | |
| | | | | | | | | | | | | | | | | |
| | | | | | | | | | | | | | | | | |
| | | | | | | | | | | | | | | | | |
| | | | | | | | | | | | | | | | | |
| | | | | | | | | | | | | | | | | |
| | | | | | | | | | | | | | | | | |
| | | | | | | | | | | | | | | | | |
| | | | | | | | | | | | | | | | | |
| | | | | | | | | | | | | | | | | |
| | | | | | | | | | | | | | | | | |
| | | | | | | | | | | | | | | | | |
| | | | | | | | | | | | | | | | | |

Road 1 83 END

210
N B L

1 32

PINE DR

op. 1262
MD 810-E


1 18 CAR DEALER

SS F

24'I
2-10'E S/10

24'I
5' L-C

MD



MARYLAND STATE HIGHWAY ADMINISTRATION

ROAD INVENTORY SHEET

MD 210-L

Party Chief BB
 Recorder YM
 Assistant _____
 Map No./Dir. H-11 / N
 State Coordinates 790.298

Road No. BERRETA DR
 Road Name MD 210 SER. RD
 County PS
 Date 3-18-87
 Sheet No. 1 OF 1


| SYSTEM | | | | TRAFFIC | | LINE DIAGRAM | | | | TRAFFIC | | PAVEMENT DATA |
|-----------|---------------|-----------|-------------|------------|-----------------|--------------|--|--|--|---------|--|---------------|
| FED. AID. | FUNCT. CLASS. | HWY. SYS. | HWY. SAMPLE | PRG. REST. | COM/IND. ACCESS | | | | | | | |
| | | | | | | | | | | | | |
| | | | | | | | | | | | | |
| | | | | | | | | | | | | |
| | | | | | | | | | | | | |
| | | | | | | | | | | | | |
| | | | | | | | | | | | | |
| | | | | | | | | | | | | |
| | | | | | | | | | | | | |
| | | | | | | | | | | | | |
| | | | | | | | | | | | | |
| | | | | | | | | | | | | |
| | | | | | | | | | | | | |
| | | | | | | | | | | | | |
| | | | | | | | | | | | | |
| | | | | | | | | | | | | |
| | | | | | | | | | | | | |
| | | | | | | | | | | | | |
| | | | | | | | | | | | | |
| | | | | | | | | | | | | |
| | | | | | | | | | | | | |
| | | | | | | | | | | | | |
| | | | | | | | | | | | | |
| | | | | | | | | | | | | |
| | | | | | | | | | | | | |

TRAFFIC CONTROLS: STOP SIGN=SS,
 TRAFFIC LIGHT=T.L.,
 FLASHING RED BALL=F.R.

TRAFFIC CODES
 PARKING RESTRICTIONS: A.M. PEAK,
 P.M. PEAK, A.M./P.M. PEAK, NO PARKING
 ANYTIME=N.P., COM/IND. ACCESS=F

LINE PR PR
 MD 210 1262 810-E


E 45° ~~WISBURY~~ 0 09 5 10 SS



E BERRETA CO. ROAD 0 00 END

24' F
 2-10' E S. 7.2

20' I
 20' CW



ROAD INVENTORY SHEET

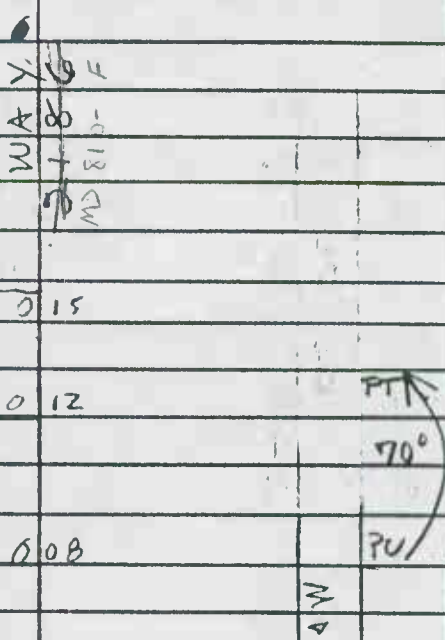
Party Chief BB
 Recorder TM
 Assistant _____
 Map No./Dir. H-11 / N
 State Coordinates 770-298

Road No. MD 210 - M
 Road Name MD 210 SER. RD "M"
 County P.G.
 Date 3-18-87
 Sheet No. 1 OF 1

TRAFFIC CONTROLS: STOP SIGN=SS,
 TRAFFIC LIGHT=T.L.,
 FLASHING RED BALL=F.R.

PARKING RESTRICTIONS: A.M. PEAK,
 P.M. PEAK, A.M./P.M. PEAK, NO PARKING
 ANYTIME=N.P., COMM/IND. ACCESS=E

| SYSTEM | | | | TRAFFIC | | | LINE DIAGRAM | | | | TRAFFIC | | | PAVEMENT DATA | | | |
|-----------|---------------|-----------|-------------|-------------|------------------|--|--------------|--|--|--|---------|---------|------------------|---------------|--|--|--|
| FED. AID. | FUNCT. CLASS. | HWY. SYS. | HPMS SAMPLE | PRKG. REST. | COMM/IND. ACCESS | | | | | | | CONTROL | COMM/IND. ACCESS | PRKG. REST. | | | |
| | | | | | | | | | | | | | | | | | |
| | | | | | | | | | | | | | | | | | |
| | | | | | | | | | | | | | | | | | |
| | | | | | | | | | | | | | | | | | |
| | | | | | | | | | | | | | | | | | |
| | | | | | | | | | | | | | | | | | |
| | | | | | | | | | | | | | | | | | |
| | | | | | | | | | | | | | | | | | |
| | | | | | | | | | | | | | | | | | |
| | | | | | | | | | | | | | | | | | |
| | | | | | | | | | | | | | | | | | |
| | | | | | | | | | | | | | | | | | |
| | | | | | | | | | | | | | | | | | |
| | | | | | | | | | | | | | | | | | |
| | | | | | | | | | | | | | | | | | |
| | | | | | | | | | | | | | | | | | |
| | | | | | | | | | | | | | | | | | |
| | | | | | | | | | | | | | | | | | |
| | | | | | | | | | | | | | | | | | |
| | | | | | | | | | | | | | | | | | |
| | | | | | | | | | | | | | | | | | |
| | | | | | | | | | | | | | | | | | |
| | | | | | | | | | | | | | | | | | |
| | | | | | | | | | | | | | | | | | |
| | | | | | | | | | | | | | | | | | |
| | | | | | | | | | | | | | | | | | |
| | | | | | | | | | | | | | | | | | |
| | | | | | | | | | | | | | | | | | |
| | | | | | | | | | | | | | | | | | |
| | | | | | | | | | | | | | | | | | |
| | | | | | | | | | | | | | | | | | |
| | | | | | | | | | | | | | | | | | |
| | | | | | | | | | | | | | | | | | |
| | | | | | | | | | | | | | | | | | |




Holly
CO 2186 015

012
PTA
70°
PU

008
50'
78 3
012 AW

Road 000 END

24' I
2-10' E SHD
2W12



MARYLAND STATE HIGHWAY ADMINISTRATION

ROAD INVENTORY SHEET


Party Chief BB
 Recorder TM
 Assistant _____
 Map No./Dir. H-11 / N
 State Coordinates 791-300

Road No. MD 210-N
 Road Name MD 210 SER RD "N"
 County P.G.
 Date 3-18-87
 Sheet No. 1 OF 1

TRAFFIC CONTROLS: STOP SIGN=SS,
 TRAFFIC LIGHT=T.L.,
 FLASHING RED BALL=F.R.

TRAFFIC CODES
 PARKING RESTRICTIONS: A.M. PEAK,
 P.M. PEAK, A.M./P.M. PEAK, NO PARKING
 ANYTIME=N.P., COMW/IND. ACCESS=E

| SYSTEM | | | | TRAFFIC | | | | LINE DIAGRAM | | | | TRAFFIC | | | | PAVEMENT DATA | |
|-----------|---------------|-----------|-------------|-------------|-----------------|---------|-----------------|--------------|----------------------|--|--|---------|-------------|----------------------|--|---------------|--|
| FED. AID. | FUNCT. CLASS. | HWY. SYS. | HPMS SAMPLE | PRKG. REST. | COM/IND. ACCESS | CONTROL | COM/IND. ACCESS | PRKG. REST. | | | | | PRKG. REST. | | | | |
| | | | | | | | | | MANNING RD | | | | | | | | |
| | | | | | | | | | MD 60 0 55 694 810-H | | | | SS | N | | | |
| | | | | | | | | | ↖ 70° 0 54 | | | | | | | | |
| | | | | | | | | | 0 48 | | | | | | | | |
| | | | | | | | | | ↗ 35° | | | | | | | | |
| | | | | | | | | | MP 5 2 1 0 | | | | | | | | |
| | | | | | | | | | ← 50' → | | | | | | | | |
| | | | | | | | | | PINE LANE | | | | | | | | |
| | | | | | | | | | MD 60 0 06 585 810-G | | | | | 24' I 2-10' E SHD | | | |



MARYLAND STATE HIGHWAY ADMINISTRATION

ROAD INVENTORY SHEET


Party Chief BB
 Recorder TM
 Assistant _____
 Map No./Dir. 14-11 / 10
 State Coordinates 795-305


Road No. MD 210-P
 Road Name MD 210 SERVICE RD. P
 County P. G.
 Date 3-18-87
 Sheet No. 1 OF _____

TRAFFIC CONTROLS: STOP SIGN=S.S.
 TRAFFIC LIGHT=T.L.,
 FLASHING RED BALL=F.R.

TRAFFIC CODES
 PARKING RESTRICTIONS: A.M. PEAK,
 P.M. PEAK, A.M./P.M. PEAK, NO PARKING
 ANYTIME=N.P., COMM/IND. ACCESS=E

| SYSTEM | | | | TRAFFIC | | | | LINE DIAGRAM | | | | TRAFFIC | | | | PAVEMENT DATA | |
|-----------|---------------|-----------|-------------|-------------|------------------|---------|------------------|--------------|----------------|--|--|---------|---------|------------------|-------------|---------------|--------------|
| FED. AID. | FUNCT. CLASS. | HWY. SYS. | HPMS SAMPLE | PRKG. REST. | COMM/IND. ACCESS | CONTROL | COMM/IND. ACCESS | PRKG. REST. | LINE DIAGRAM | | | | CONTROL | COMM/IND. ACCESS | PRKG. REST. | PAVEMENT DATA | |
| | | | | | | | | | ROAD 0 54 END | | | | | | | | |
| | | | | | | | | | 0 24 | | | | | | | | |
| | | | | | | | | | APT 0 08 | | | | | | | | 24' I |
| | | | | | | | | | 30° B B | | | | | | | | 2-8' E SHID |
| | | | | | | | | | P.C. N 0 05 | | | | | | | | 2ML |
| | | | | | | | | | 5 PIR... 0 04 | | | | | | | | |
| | | | | | | | | | ← 10 → | | | | | | | | |
| | | | | | | | | | 2-10 | | | | | | | | 24' I |
| | | | | | | | | | MD ACCOKEEK RD | | | | | | | | 8' I SHID RT |
| | | | | | | | | | MD 0 00 373 | | | | | | | | |





MARYLAND STATE HIGHWAY ADMINISTRATION

ROAD INVENTORY SHEET

Party Chief BB
 Recorder TM
 Assistant _____
 Map No./Dir. H-11 / N
 State Coordinates 795-305

Road No. MD 210-5
 Road Name MD 210 SER. RD. S
 County P.G.
 Date 3-18-87
 Sheet No. _____ OF _____

TRAFFIC CONTROLS: STOP SIGN=SS,
 TRAFFIC LIGHT=T.L.,
 FLASHING RED BALL=F.R.

PARKING RESTRICTIONS: A.M. PEAK,
 P.M. PEAK, A.M./P.M. PEAK, NO PARKING
 ANYTIME=N.P., COMM/IND. ACCESS=E

| SYSTEM | | | | TRAFFIC | | LINE DIAGRAM | | | TRAFFIC | | | PAVEMENT DATA |
|-----------|---------------|-----------|-------------|------------|------------------|--------------|------------------|------------|---------|------------------|------------|---------------|
| FED. AID. | FUNCT. CLASS. | HWY. SYS. | HPMS SAMPLE | PKG. REST. | COMM/IND. ACCESS | CONTROL | COMM/IND. ACCESS | PKG. REST. | CONTROL | COMM/IND. ACCESS | PKG. REST. | PAVEMENT DATA |
| | | | | | | | | | | | | |
| | | | | | | | | | | | | |
| | | | | | | | | | | | | |
| | | | | | | | | | | | | |
| | | | | | | | | | | | | |
| | | | | | | | | | | | | |
| | | | | | | | | | | | | |
| | | | | | | | | | | | | |
| | | | | | | | | | | | | |
| | | | | | | | | | | | | |
| | | | | | | | | | | | | |
| | | | | | | | | | | | | |
| | | | | | | | | | | | | |
| | | | | | | | | | | | | |
| | | | | | | | | | | | | |
| | | | | | | | | | | | | |
| | | | | | | | | | | | | |
| | | | | | | | | | | | | |
| | | | | | | | | | | | | |
| | | | | | | | | | | | | |
| | | | | | | | | | | | | |
| | | | | | | | | | | | | |
| | | | | | | | | | | | | |
| | | | | | | | | | | | | |
| | | | | | | | | | | | | |
| | | | | | | | | | | | | |
| | | | | | | | | | | | | |
| | | | | | | | | | | | | |
| | | | | | | | | | | | | |
| | | | | | | | | | | | | |
| | | | | | | | | | | | | |
| | | | | | | | | | | | | |
| | | | | | | | | | | | | |
| | | | | | | | | | | | | |
| | | | | | | | | | | | | |
| | | | | | | | | | | | | |
| | | | | | | | | | | | | |
| | | | | | | | | | | | | |
| | | | | | | | | | | | | |
| | | | | | | | | | | | | |
| | | | | | | | | | | | | |
| | | | | | | | | | | | | |
| | | | | | | | | | | | | |

BYRON Point Rd
 Co 28 0 05 238 MD 810-K SS

LIVINGSTON Rd
 Co 1001 0 00 M 1201 810-J

BAYLE Rd
 OP 7 38

33' E
 "I" C-C

