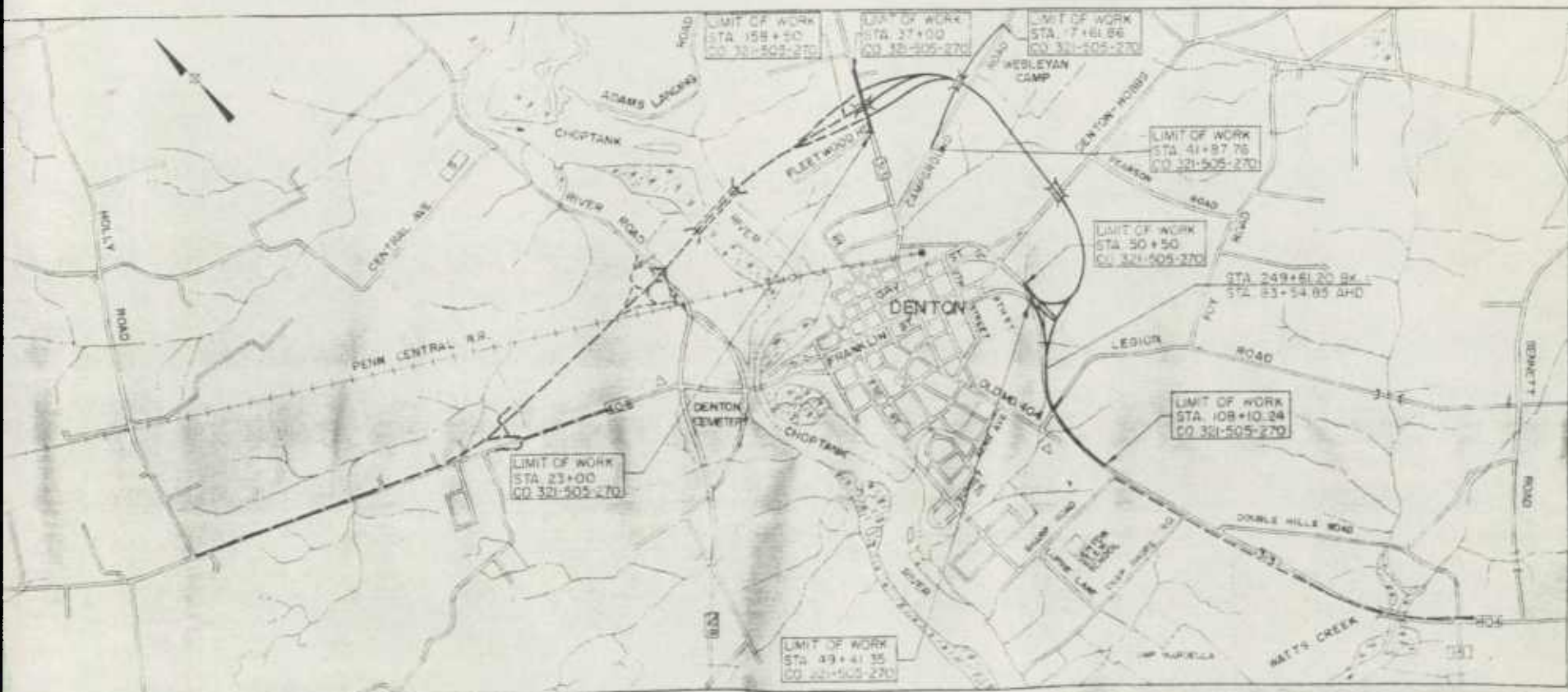


FEDERAL AID PROJECT NO. F300-1(9)

S.H.A. CONTRACT NO. CO 321-505-270

# MARYLAND ROUTE 404 - DENTON BYPASS MARYLAND ROUTE 313 TO LEGION ROAD



800+  
197  
197  
191  
190  
181  
196  
191  
188  
193  
192

IF WE RECEIVE ANY CLEARANCE FOR CONSTRUCTION, WE WILL WANT TO TRY ANY RESPONSIBILITY INVOLVED IN THIS PROJECT FROM CERTIFICATION AT A DEPARTMENTAL RESOURCES TRAINING PROGRAM FOR CONTROL OF SEDIMENT DURING THE


THE STATE WILL BE RESPONSIBLE

LOCATED IN CAROLINE COUNTY


LOCATION MAP  
SCALE 1" = 2000'

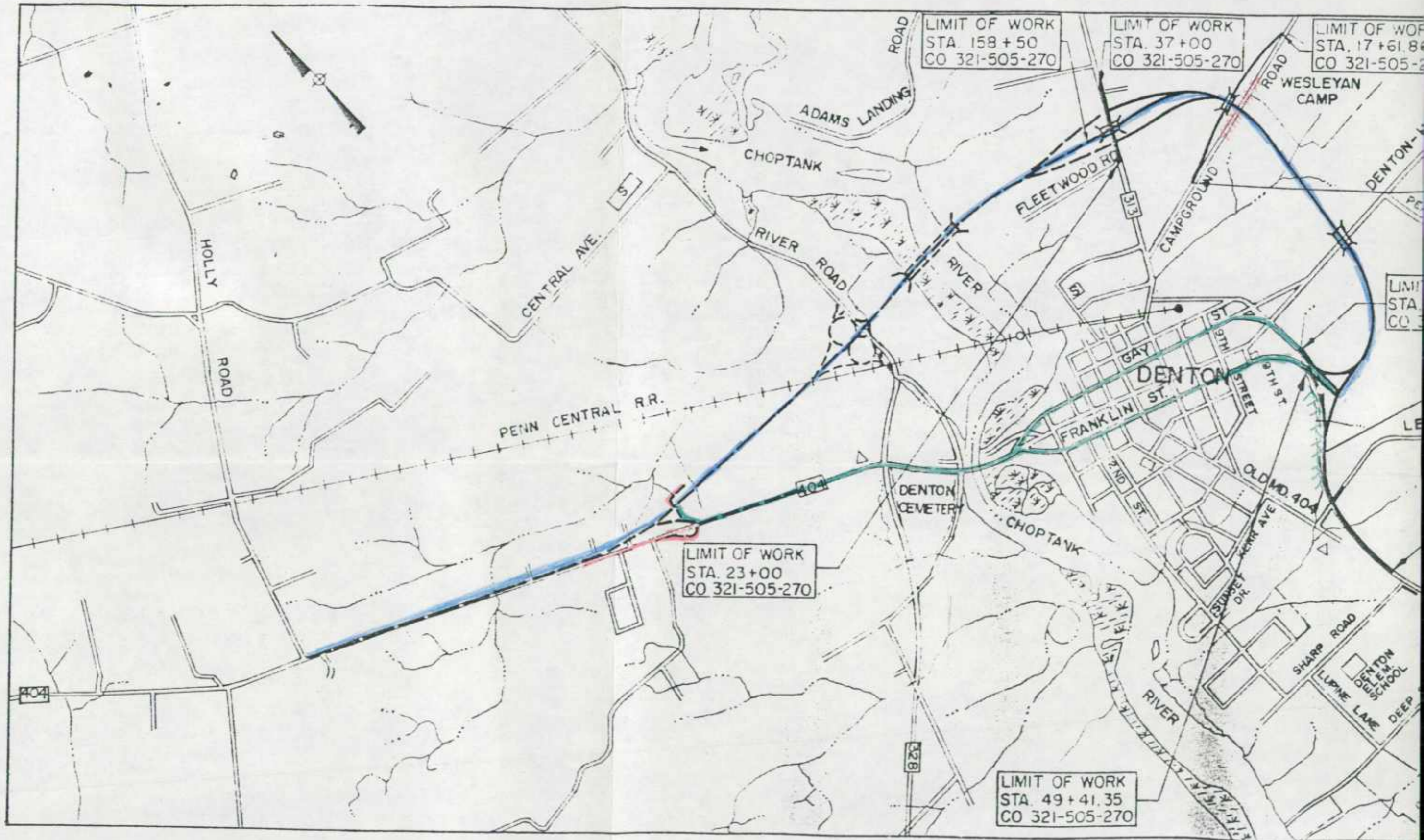
MILEAGE = 2.1906 MI.  
MAX. DEG. CURVE = 4°00'00"  
MAX. GRADE = 3 %

CONTRACTOR'S SPECIAL ATTENTION  
CONSTRUCTION CONTROL DETAILS INDICATED ON THE PLANS AND  
CONDITIONS OF ALL CONTRACT DOCUMENTS SHALL BE STRICTLY










CH

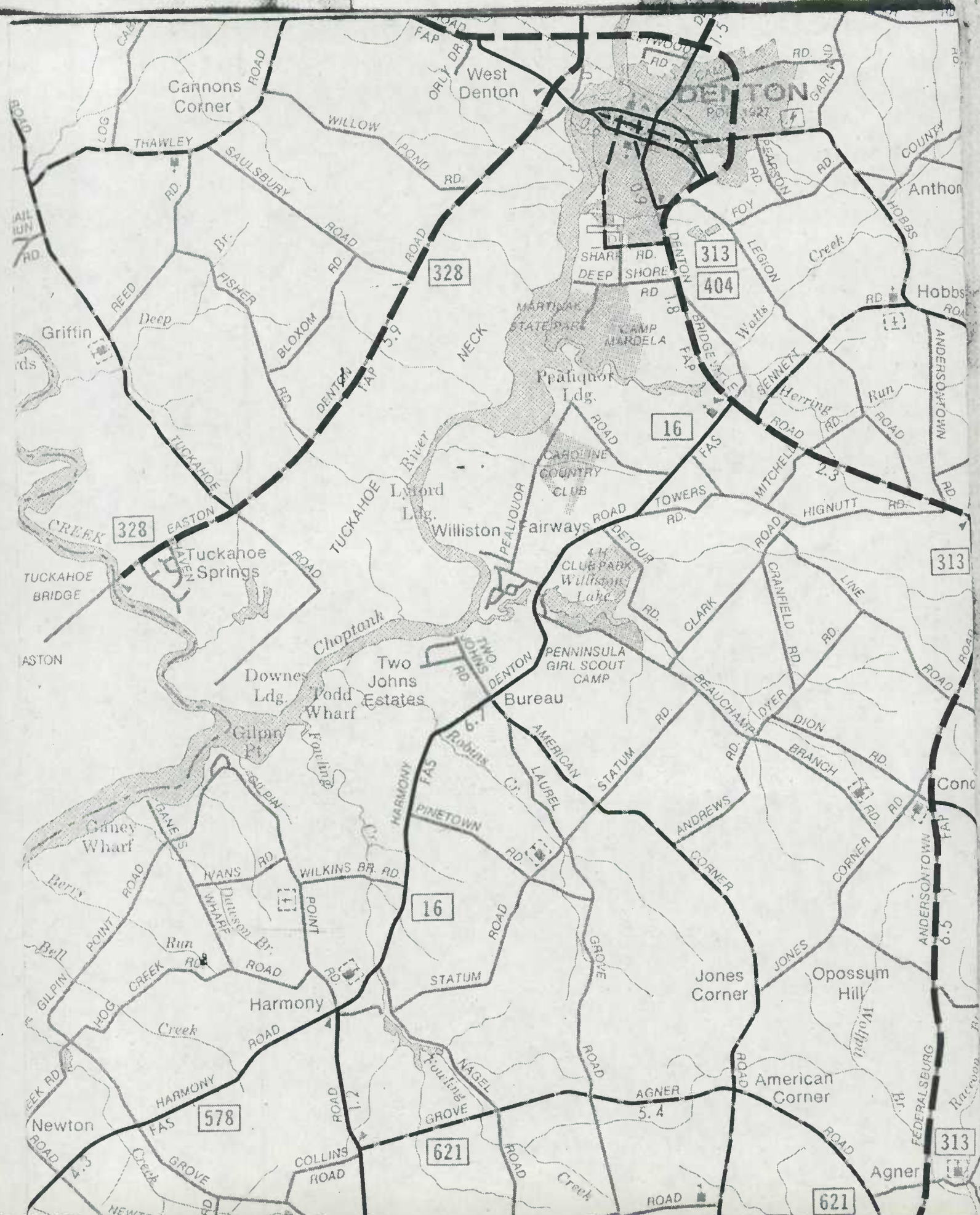
CONTRACTOR'S SPECIAL ATTENTION

AND EROSION CONTROL DETAILS INDICATED ON THE PLANS AND  
 TABLE PROVISIONS OF ALL CONTRACT DOCUMENTS SHALL BE STRICTLY  
 ADHERED TO.

LOCATED IN CAROLINE COUNTY

LOCATION MAP  
 SCALE 1" = 2000'





Cannons Corner

West Denton

DENTON

Antho

Hobbs

Griffin

Ppaliquor Ldg.

Williston

Tuckahoe Springs

44 CLUB PARK  
Williston Lake

ASTON

Downes Ldg.

Two Johns Estates

Bureau

313

328

328

313

404

16

16

578

621

313

621

Opossum Hill

Jones Corner

American Corner

Newton

Agner

FEDERALSBURG

Conc

ANDERSONTOWN

ANDERSONTOWN

ANDERSONTOWN

COUNTY

RAILROAD RD.

LOG RD.

THAWLEY RD.

REED RD.

SAULSBURY RD.

WILLOW RD.

FAP RD.

ORLY DR.

WOOD RD.

GARLAND RD.

BEARSON RD.

FOY RD.

LEGON RD.

Watts

BRIDGE RD.

FAS RD.

SENNETT RD.

Herring Rd.

Run Rd.

ANDERSONTOWN RD.

ANDERSONTOWN RD.

ANDERSONTOWN RD.

ANDERSONTOWN RD.

RAILROAD RD.

Griffin

Deep

REED RD.

FISHER RD.

BLOXOM RD.

DENTON RD.

NECK

SHARP RD.

DEEP SHORE RD.

MARTIN STATE PARK

CAMP MARDELA

Watts

BRIDGE RD.

FAS RD.

SENNETT RD.

Herring Rd.

Run Rd.

ANDERSONTOWN RD.

ANDERSONTOWN RD.

ANDERSONTOWN RD.

ANDERSONTOWN RD.

ANDERSONTOWN RD.

ANDERSONTOWN RD.

ANDERSONTOWN RD.

RAILROAD RD.

Griffin

Deep

REED RD.

FISHER RD.

BLOXOM RD.

DENTON RD.

NECK

SHARP RD.

DEEP SHORE RD.

MARTIN STATE PARK

CAMP MARDELA

Watts

BRIDGE RD.

FAS RD.

SENNETT RD.

Herring Rd.

Run Rd.

ANDERSONTOWN RD.

ANDERSONTOWN RD.

ANDERSONTOWN RD.

ANDERSONTOWN RD.

ANDERSONTOWN RD.

ANDERSONTOWN RD.

ANDERSONTOWN RD.

RAILROAD RD.

Griffin

Deep

REED RD.

FISHER RD.

BLOXOM RD.

DENTON RD.

NECK

SHARP RD.

DEEP SHORE RD.

MARTIN STATE PARK

CAMP MARDELA

Watts

BRIDGE RD.

FAS RD.

SENNETT RD.

Herring Rd.

Run Rd.

ANDERSONTOWN RD.

ANDERSONTOWN RD.

ANDERSONTOWN RD.

ANDERSONTOWN RD.

ANDERSONTOWN RD.

ANDERSONTOWN RD.

ANDERSONTOWN RD.

RAILROAD RD.

Griffin

Deep

REED RD.

FISHER RD.

BLOXOM RD.

DENTON RD.

NECK

SHARP RD.

DEEP SHORE RD.

MARTIN STATE PARK

CAMP MARDELA

Watts

BRIDGE RD.

FAS RD.

SENNETT RD.

Herring Rd.

Run Rd.

ANDERSONTOWN RD.

ANDERSONTOWN RD.

ANDERSONTOWN RD.

ANDERSONTOWN RD.

ANDERSONTOWN RD.

ANDERSONTOWN RD.

ANDERSONTOWN RD.

RAILROAD RD.

Griffin

Deep

REED RD.

FISHER RD.

BLOXOM RD.

DENTON RD.

NECK

SHARP RD.

DEEP SHORE RD.

MARTIN STATE PARK

CAMP MARDELA

Watts

BRIDGE RD.

FAS RD.

SENNETT RD.

Herring Rd.

Run Rd.

ANDERSONTOWN RD.

ANDERSONTOWN RD.

ANDERSONTOWN RD.

ANDERSONTOWN RD.

ANDERSONTOWN RD.

ANDERSONTOWN RD.

ANDERSONTOWN RD.

RAILROAD RD.

Griffin

Deep

REED RD.

FISHER RD.

BLOXOM RD.

DENTON RD.

NECK

SHARP RD.

DEEP SHORE RD.

MARTIN STATE PARK

CAMP MARDELA

Watts

BRIDGE RD.

FAS RD.

SENNETT RD.

Herring Rd.

Run Rd.

ANDERSONTOWN RD.

ANDERSONTOWN RD.

ANDERSONTOWN RD.

ANDERSONTOWN RD.

ANDERSONTOWN RD.

ANDERSONTOWN RD.

ANDERSONTOWN RD.

RAILROAD RD.

Griffin

Deep

REED RD.

FISHER RD.

BLOXOM RD.

DENTON RD.

NECK

SHARP RD.

DEEP SHORE RD.

MARTIN STATE PARK

CAMP MARDELA

Watts

BRIDGE RD.

FAS RD.

SENNETT RD.

Herring Rd.

Run Rd.

ANDERSONTOWN RD.

ANDERSONTOWN RD.

ANDERSONTOWN RD.

ANDERSONTOWN RD.

ANDERSONTOWN RD.

ANDERSONTOWN RD.

ANDERSONTOWN RD.

RAILROAD RD.

Griffin

Deep

REED RD.

FISHER RD.

BLOXOM RD.

DENTON RD.

NECK

SHARP RD.

DEEP SHORE RD.

MARTIN STATE PARK

CAMP MARDELA

Watts

BRIDGE RD.

FAS RD.

SENNETT RD.

Herring Rd.

Run Rd.

ANDERSONTOWN RD.

ANDERSONTOWN RD.

ANDERSONTOWN RD.

ANDERSONTOWN RD.

ANDERSONTOWN RD.

ANDERSONTOWN RD.

ANDERSONTOWN RD.

RAILROAD RD.

Griffin

Deep

REED RD.

FISHER RD.

BLOXOM RD.

DENTON RD.

NECK

SHARP RD.

DEEP SHORE RD.

MARTIN STATE PARK

CAMP MARDELA

Watts

BRIDGE RD.

FAS RD.

SENNETT RD.

Herring Rd.

Run Rd.

ANDERSONTOWN RD.

ANDERSONTOWN RD.

ANDERSONTOWN RD.

ANDERSONTOWN RD.

ANDERSONTOWN RD.

ANDERSONTOWN RD.

ANDERSONTOWN RD.

RAILROAD RD.

Griffin

Deep

REED RD.

FISHER RD.

BLOXOM RD.

DENTON RD.

NECK

SHARP RD.

DEEP SHORE RD.

MARTIN STATE PARK

CAMP MARDELA

Watts

BRIDGE RD.

FAS RD.

SENNETT RD.

Herring Rd.

Run Rd.

ANDERSONTOWN RD.

ANDERSONTOWN RD.

ANDERSONTOWN RD.

ANDERSONTOWN RD.

ANDERSONTOWN RD.

ANDERSONTOWN RD.

ANDERSONTOWN RD.

RAILROAD RD.

Griffin

Deep

REED RD.

FISHER RD.

BLOXOM RD.

DENTON RD.

NECK

SHARP RD.

DEEP SHORE RD.


MARTIN STATE PARK

CAMP MARDELA

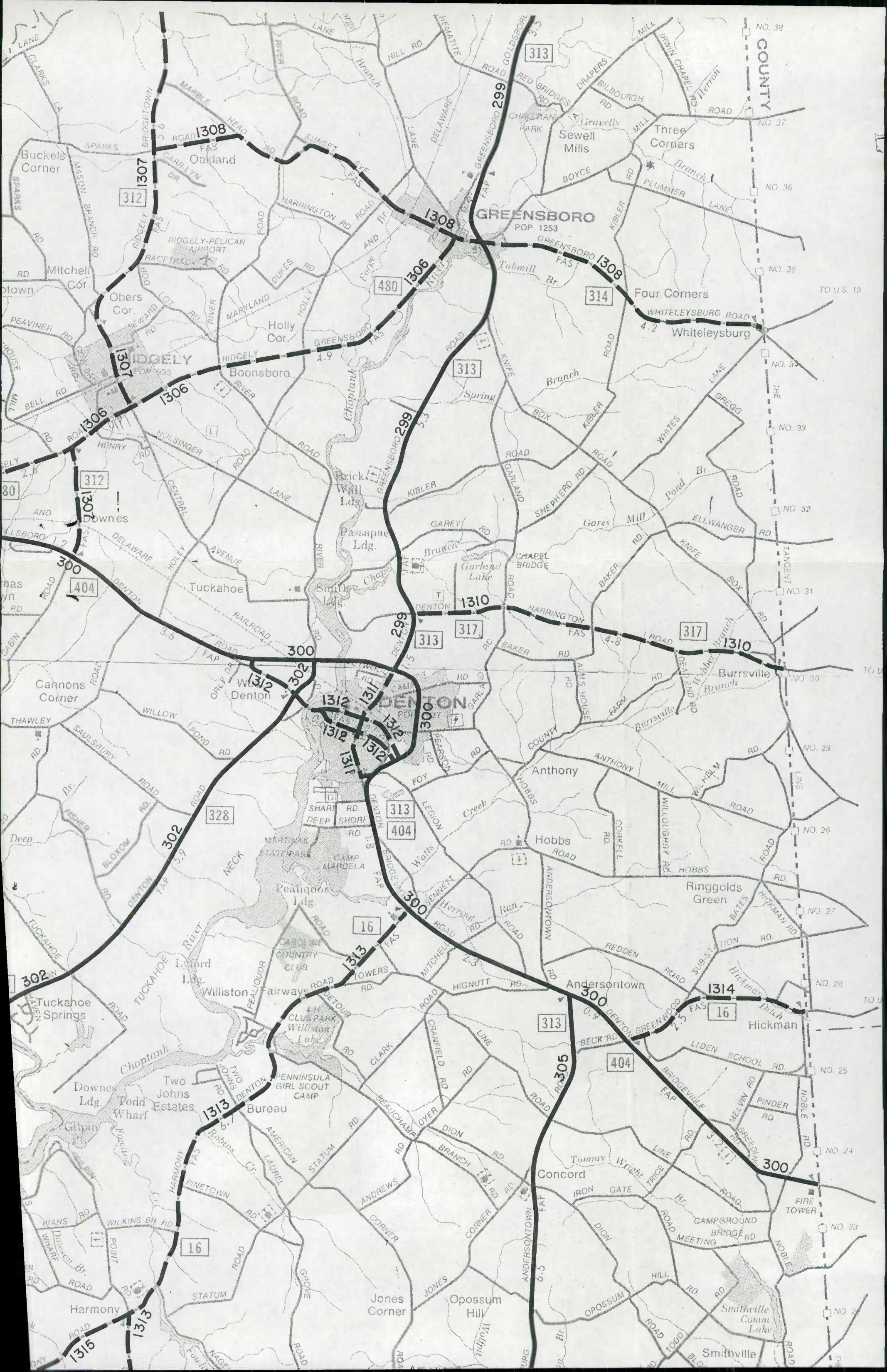
Watts

BRIDGE RD.

FAS RD.







COUNTY

GREENSBORO  
POP 1253

DENTON

RIDGELY  
POP 933

Whiteleysburg  
4.2

MARTIN LUTHER KING JR. STATE PARK  
CAMP MARDELA

4-H CLUB PARK  
Williston Lake

Smithville  
Comm Lake

Two Johns Estates

Concord

Jones Corner

Harmony

Hickman

Andersonstown

Watts

Williston

Ringgolds Green

Anthony

Denton

Tuckahoe

Ellwanger

Garland

Boonsboro

Holly Cor.

Three Corners

Sewell Mills

Oakland

Oakland

Buckels Corner

Obers Cor.

Downes

Cannons Corner

Deep

Tuckahoe Springs

Downes Ldg.

Robbins

Harmony

Harmony

SHARP RD  
DEEP SHORE RD

MARTIN LUTHER KING JR. STATE PARK  
CAMP MARDELA

4-H CLUB PARK  
Williston Lake

PENINSULA GIRL SCOUT CAMP

AMERICAN LAUREL

STATUM

LEGION

Merritt

HIGNUTT

BEAUCHAMP

CORNER

JONES

Opossum Hill

Hobbs

Run

ANDERSONSTOWN

BRIDGEVILLE

IRON GATE

HILL

Smithville

Ringgolds Green

REDDEN

ANDERSONSTOWN

BRIDGEVILLE

IRON GATE

HILL

Smithville

Ringgolds Green

REDDEN

ANDERSONSTOWN

BRIDGEVILLE

IRON GATE

HILL

Smithville

Ringgolds Green

REDDEN

ANDERSONSTOWN

BRIDGEVILLE

IRON GATE

HILL

Smithville

Ringgolds Green

REDDEN

ANDERSONSTOWN

BRIDGEVILLE

IRON GATE

HILL

Smithville

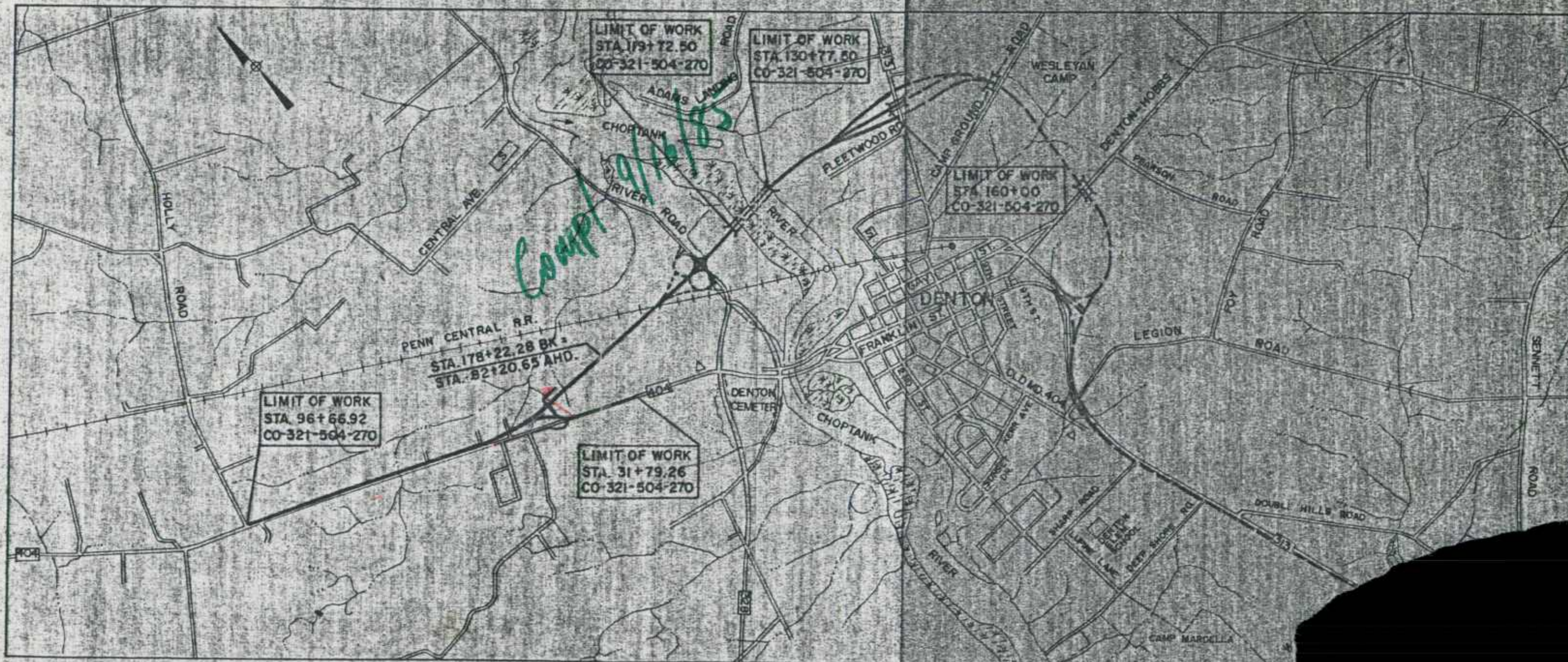


# PLANS OF PROPOSED HIGHWAY

FEDERAL AID PROJECT NO. AC-F 300-1(8)

S.H.A. CONTRACT NO. CO 321-504-270

## MARYLAND ROUTE 404 - DENTON BYPASS EAST OF HOLLY ROAD TO MARYLAND ROUTE 313



1/10/02

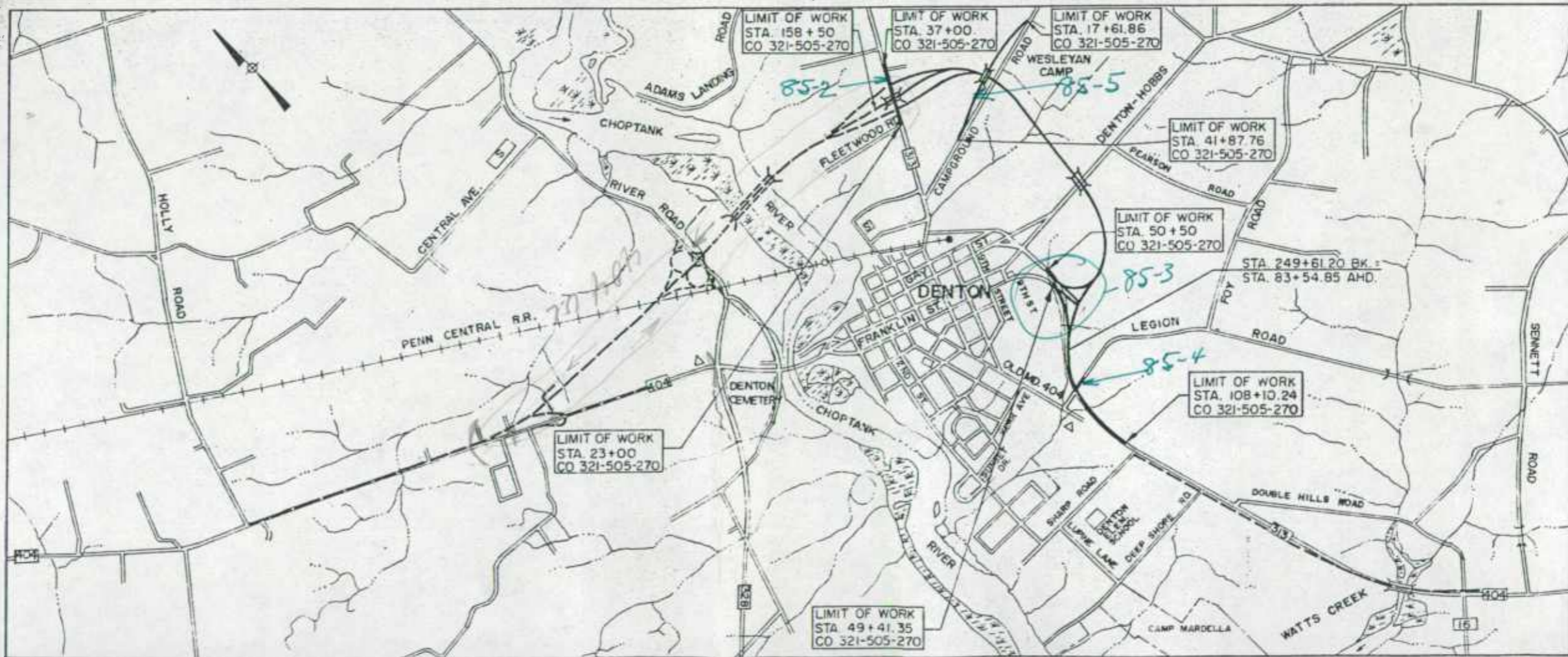
# PLANS OF PROPOSED HIGHWAY

94+00


FEDERAL AID PROJECT NO. F300-1(9)

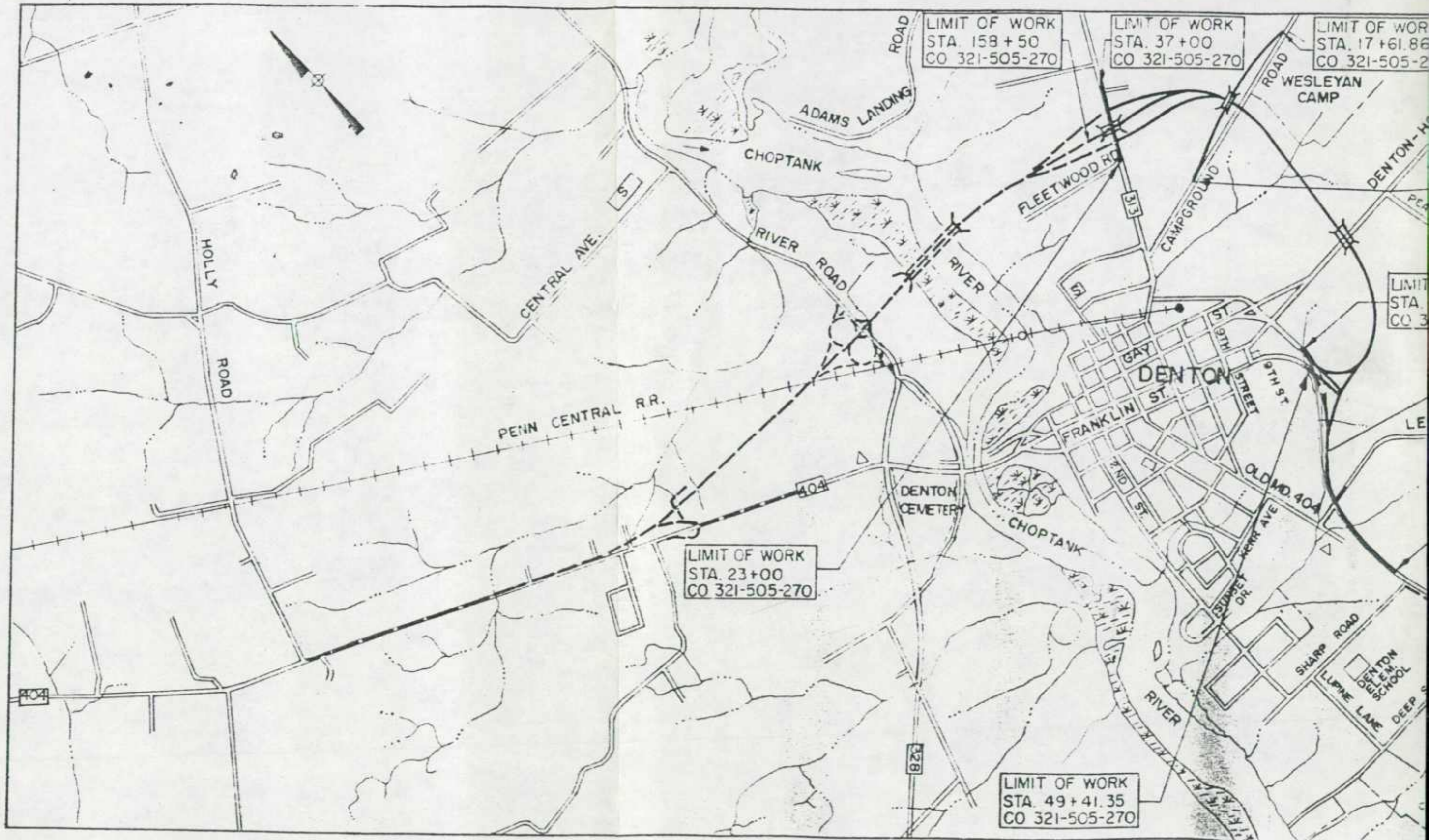
S.H.A. CONTRACT NO. CO 321-505-270

## MARYLAND ROUTE 404 - DENTON BYPASS MARYLAND ROUTE 313 TO LEGION ROAD



DITCH  
S





CH


CONTRACTOR'S SPECIAL ATTENTION

AND EROSION CONTROL DETAILS INDICATED ON THE PLANS AND  
 PROVISIONS OF ALL CONTRACT DOCUMENTS SHALL BE STRICTLY  
 FOLLOWED.

LOCATED IN CAROLINE COUNTY


LOCATION MAP

SCALE 1" = 2000'
















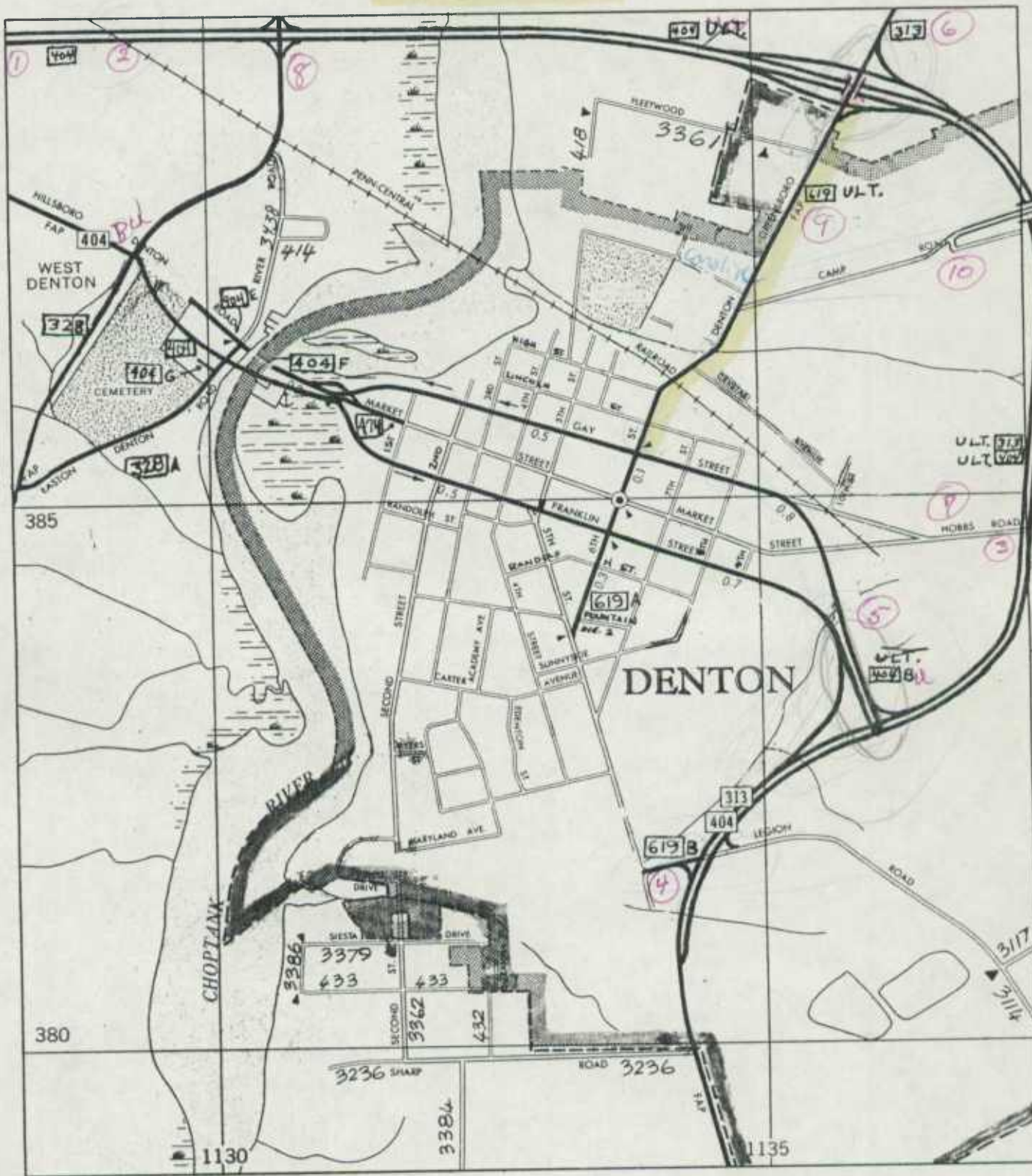








# DENTON



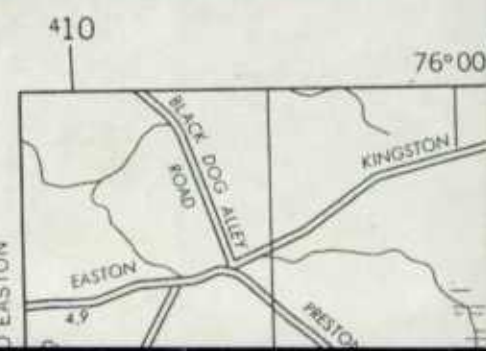

TO EASTON

4300

38°  
50'

TO EASTON

# PRESTON



76°00'

Chester Town -

404 TO 513 N.

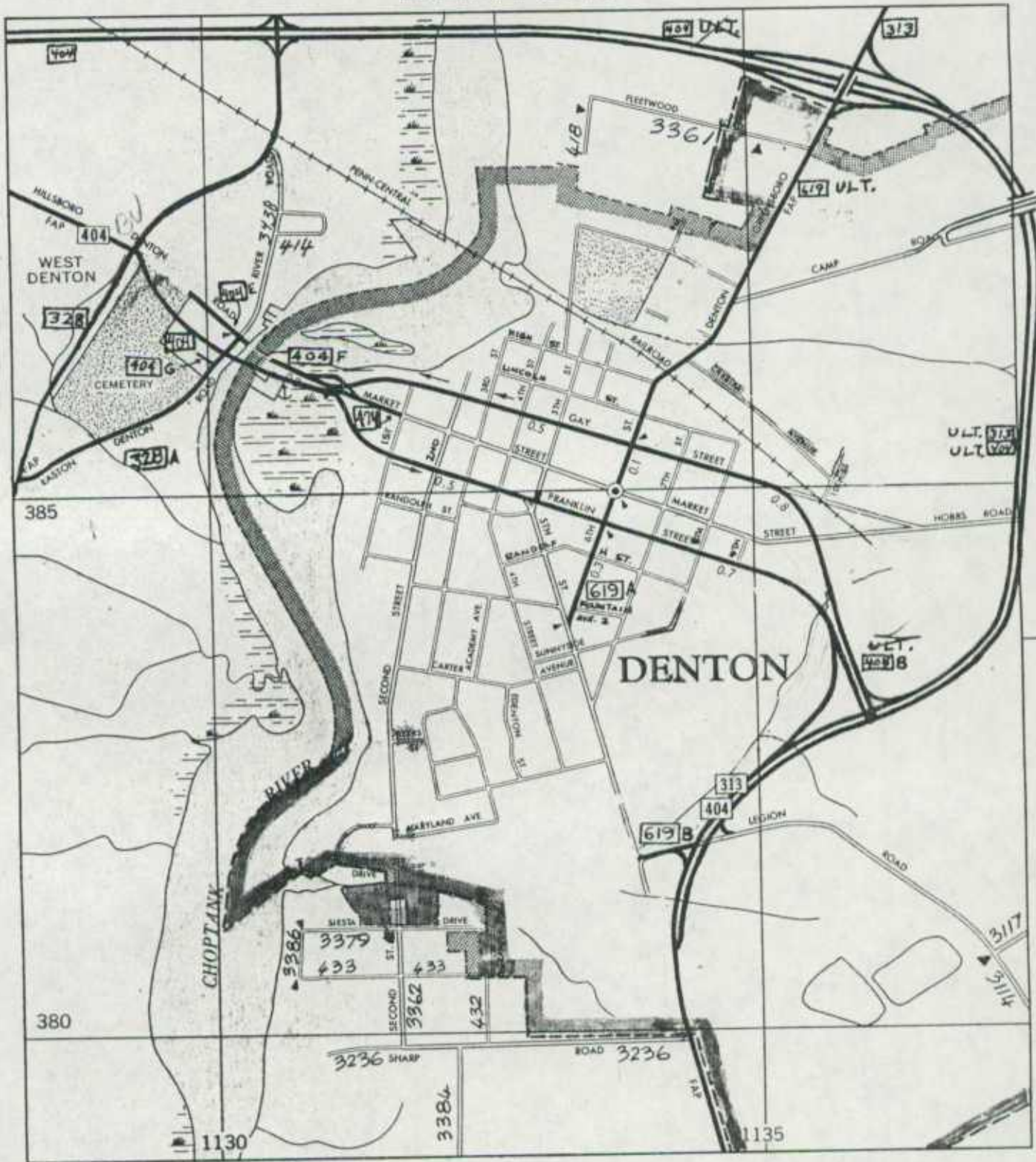
To Chester Town

778-3061

Clifford Sullivan


North end of Chester Town  
Md 291.

# DENTON

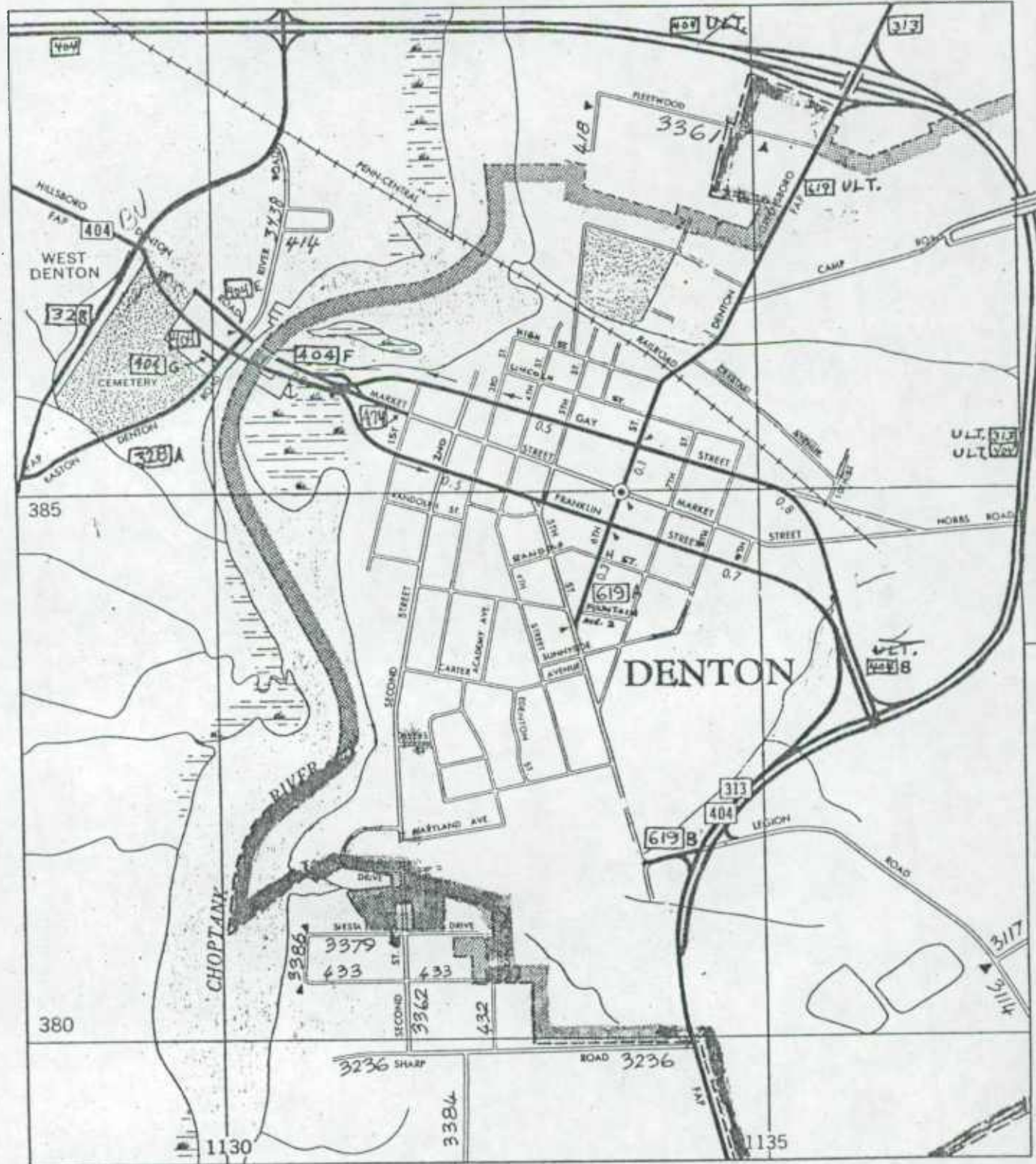


# PRESTON







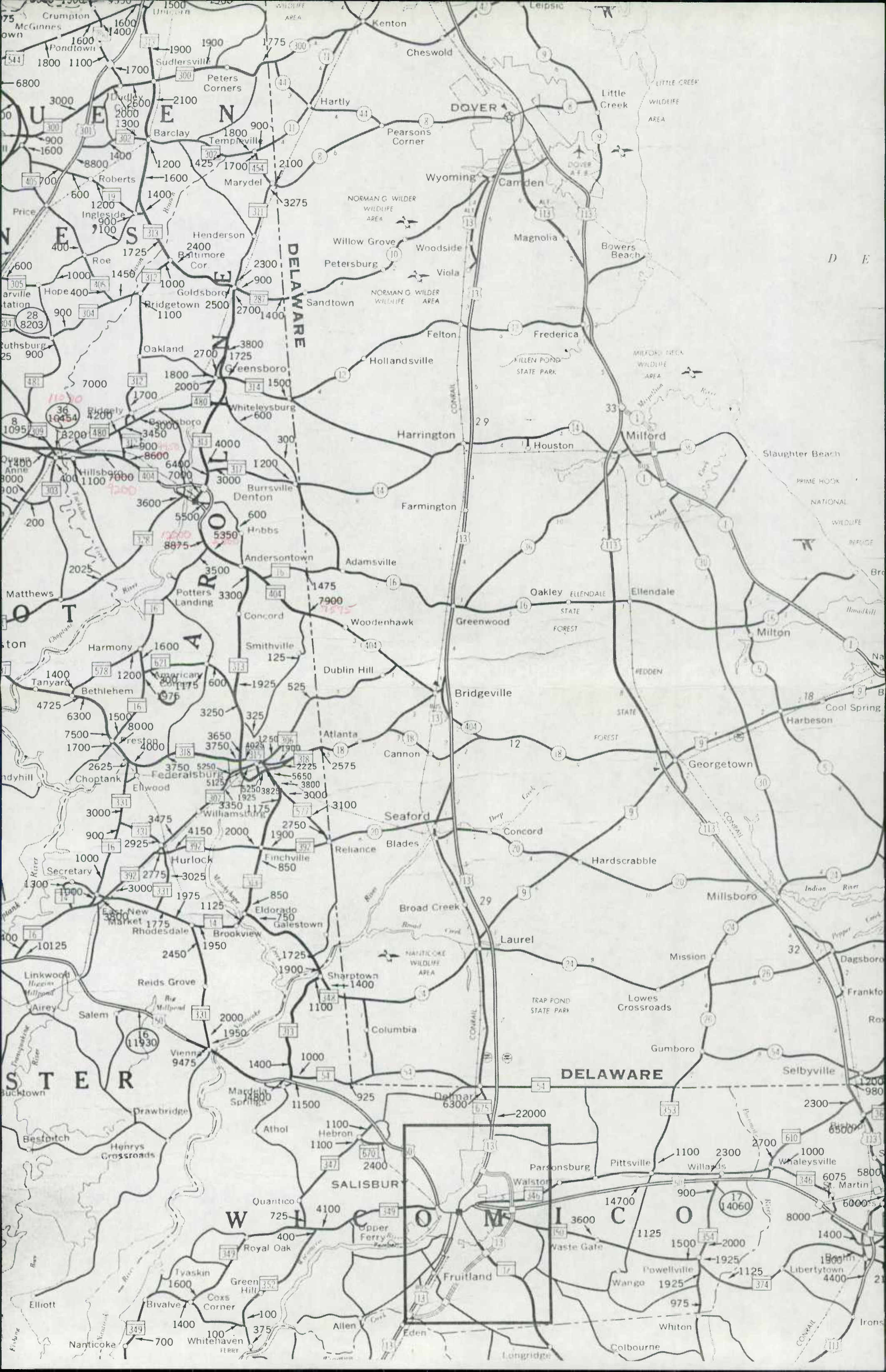
# DENTON




# PRESTON











## US 11 Questions

- IS Hagerstown Municipality maintaining any part of US 11 Re loc.? If so, from where to where?

