


STATE OF MARYLAND  
STATE ROADS COMMISSION

**INTERSTATE, U.S. & STATE  
NUMBERED HIGHWAYS**  
IN NUMERICAL SEQUENCE  
AND  
ASSIGNED CONTROL SECTION NUMBERS

EFFECTIVE  
JULY 1970 THRU JUNE 1971

PREPARED BY  
DIVISION OF PLANNING  
BUREAU OF HIGHWAY STATISTICS



STATE OF MARYLAND  
STATE ROADS COMMISSION

**INTERSTATE, U.S. & STATE  
NUMBERED HIGHWAYS**  
IN NUMERICAL SEQUENCE  
AND  
ASSIGNED CONTROL SECTION NUMBERS

EFFECTIVE  
JULY 1970 THRU JUNE 1971

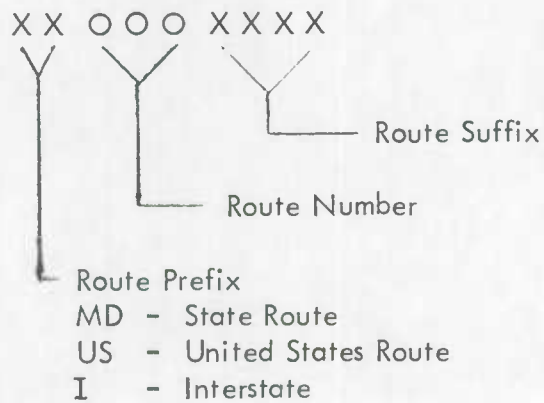
PREPARED BY  
DIVISION OF PLANNING  
BUREAU OF HIGHWAY STATISTICS



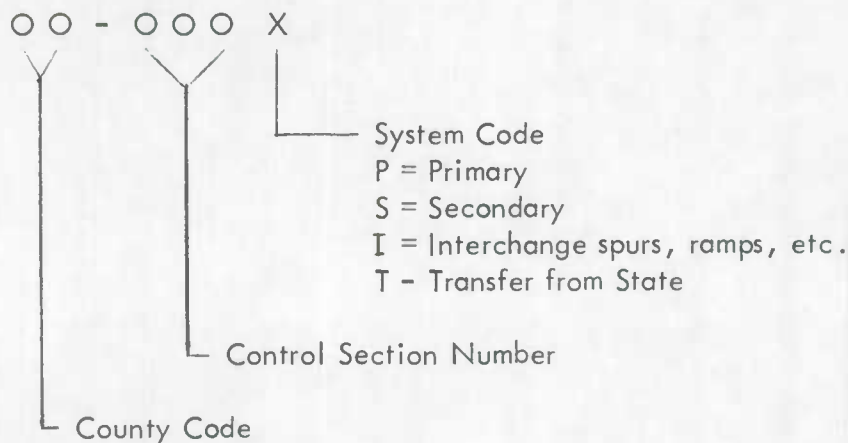


This table has been designed to conform with the RCA 45-70 Data Processing System. Explanation of codes is as follows:

### ROUTE NUMBER



### CONTROL SECTION



### COUNTY CODES

01 - Allegany	09 - Dorchester	17 - Queen Annes
02 - Anne Arundel	10 - Frederick	18 - Saint Marys
03 - Baltimore	11 - Garrett	19 - Somerset
04 - Calvert	12 - Harford	20 - Talbot
05 - Caroline	13 - Howard	21 - Washington
06 - Carroll	14 - Kent	22 - Wicomico
07 - Cecil	15 - Montgomery	23 - Worcester
08 - Charles	16 - Prince Georges	24 - Baltimore City

The listings are in route number sequence.



AS OF JULY 1970

ROUTE NUMBER SEQUENCE

FROM ROUTE US 1

ROUTE NUMBER	CONTROL SECTION	DESCRIPTION OF CONTROL SECTION	MILEAGE
US 1	16-006P	D C LINE - ALT US 1 IN HYATTSVILLE	1.82
US 1	16-005P	US1ALT IN HYATTSVILLE - MD500/QUEENS CHAPLE RD/	1.39
US 1	16-004P	MD500/QUEENS CHAPEL RD/ - CAMPUS DR/COLLEGE PK/	1.11
US 1	16-003P	CAMPUS DR/COLLEGE PK/ - PRINCE GEORGES AVE	3.87
US 1	16-002P	PRINCE GEORGES AVE - BEGIN LAUREL BY-PASS	5.06
US 1	16-001P	BEGIN LAUREL BY-PASS - HO+P G COUNTY LINE	0.98
US 1	13-001P	HO+PG CO/LN - END LAUREL BY-PASS	0.64
US 1	13-002P	END LAUREL BY PASS - MD32 N OF SAVAGE	2.62
US 1	13-003P	MD32 NORTH OF SAVAGE - MD175 @ WATERLOO	2.33
US 1	13-004P	MD175 @ WATERLOO - MD103A @ WEST ELKRIDGE	4.00
US 1	13-005P	MD103A - B+HO COUNTY LINE	1.43
US 1	03-002P	B+HO COUNTY LINE - BEGIN SOUTHWESTERN BLVD	0.91
US 1	03-003P	WASHINGTON BLVD - BALTIMORE CITY LINE	2.88
US 1	03-004P	BALTIMORE CITY LINE - JOPPA ROAD	4.09
US 1	03-005P	JOPPA ROAD - B+H COUNTY LINE	6.96
US 1	12-001P	B+H COUNTY LINE - US1BUS + MD147	2.68
US 1	12-092P	US1 BUS + MD147 - MD24	3.49
US 1	12-093P	MD24 - US1BUS AT BYNUM RIDGE	1.06
US 1 PRP	12-094P	MD23 - MD136 /PROPOSED/	0.00
US 1	12-003P	US1BUS AT BYNUM RIDGE - MD543 AT HICKORY	1.20
US 1	12-004P	MD543 AT HICKORY - MD136 AT POPLAR GROVE	6.03
US 1	12-005P	MD136 AT POPLAR GROVE - BEGIN CONOWINGO DAM	5.47
US 1	12-006P	BEGIN - END CONOWINGO DAM	0.91
US 1	07-001P	E END CONOWINGO DAM - US222 + MD338/KILBY COR	0.98

TO ROUTE US 1

AS OF JULY 1970

ROUTE NUMBER SEQUENCE

FROM ROUTE US 1

ROUTE NUMBER	CONTROL SECTION	DESCRIPTION OF CONTROL SECTION	MILEAGE
US 1	07-057P	US222+MD338 AT KILBY CORNER - PENNA STATE LINE	7.93
US 1	16-185I	INTERCHANGE RAMPS @ MD193	0.00
US 1	12-095I	INTERCHANGE RAMPS AT MD24	0.00
US 1	12-096I	INTERCHANGE RAMPS AT MD23	0.00
ROUTE TOTAL			69.84
US 1ALT	16-008P	DC LINE - MD450 @ PEACE CROSS	1.05
US 1ALT	16-007P	MD450 @ PEACE CROSS - US1 IN HYATTSVILLE	1.03
US 1ALT	03-123P	US1 SOUTHWESTERN BLVD/NB LANE/- BALTO CITY LINE	2.74
US 1ALT	16-181I	INTERSECTION SPURS @ MD450	0.00
ROUTE TOTAL			4.82
US 1BUS	12-002S	US1 AT STATE POLICE BARRACKS - BOND ST IN BEL AIR WITH SPUR TO MD24 /MAIN ST/	2.67
US 1BUS	12-003S	BELAIR RD IN BEL AIR - US1 NEAR BYNUM RIDGE	2.55
ROUTE TOTAL			5.22
MD 2	04-007P	BEG SRC MANT @ SOLOMONS IS - MD497 @ BERTHA	6.02
MD 2	04-006P	MD497 - CALVERT BEACH RD @ ST LEONARD	7.69
MD 2	04-005P	CALVERT BEACH RD - MD264 E OF PORT REPUBLIC	3.10
MD 2	04-004P	MD264 - MD231 @ PRINCE FREDERICK	3.79
MD 2	04-003P	MD231 - STOAKLEY RD @ STOAKLEY	1.64
MD 2	04-002P	STOAKLEY RD - MD4 S OF SUNDERLAND	7.42
TO ROUTE MD 2			

AS OF JULY 1970

ROUTE NUMBER SEQUENCE

FROM ROUTE MD 2

ROUTE NUMBER	CONTROL SECTION	DESCRIPTION OF CONTROL SECTION	MILEAGE
MD 2	04-051P	MD4 - AA + CALVERT CD LINE	4.55
MD 2	02-159P	AA+C COUNTY LINE - MD408+MD422 AT MT ZION	8.14
MD 2	02-011P	MD408+MD422 AT MT ZION - MD214 NR STEUARTS CR	8.26
MD 2	02-010P	MD214 NEAR STEUARTS CORNER - MD393	3.79
MD 2	02-105P	MD393 - US50	1.12
MD 2	02-103P	SOLOMONS IS ROAD - REVELL INTERCHANGE SEE US50	0.00
MD 2	02-005P	US50 AT REVELL INTERCHANGE - MD648/SERVERNA PK	5.56
MD 2	02-004P	MD648 AT SEVERNA PARK - MD177 /MOUNTAIN RD/	4.67
MD 2	02-003P	MD177 /MOUNTAIN RD/ - MD648 AT GLEN BURNIE	2.38
MD 2	02-002P	MD648 AT GLEN BURNIE - MD3 BUS	1.95
MD 2	02-001P	MD3 BUS - BALTO CITY LINE	3.19
		ROUTE TOTAL	73.27
MD 3	16-146P	US50/JOHN HANSON HWY/ - AA+P G COUNTY LINE	2.53
MD 3	02-024P	AA+P COUNTY LINE - MD175 NEAR MILLERSVILLE	5.60
MD 3	02-023P	MD175 NEAR MILLERSVILLE - MD178	1.75
MD 3	02-132P	MD178 - MD3BUS SOUTH OF GLEN BURNIE	4.05
MD 3	02-109P	MD3BUS SOUTH OF GLEN BURNIE- END SRC MAINT NORTH OF BALTO BELTWAY	5.59
MD 3	02-035P	GLEN BURNIE BYPASS - BALTO WASHINGTON EXPWY	1.95
MD 3	02-026P	I-695 BALTO BELTWAY - AA+B COUNTY LINE	0.87
MD 3	03-001P	AA+B COUNTY LINE - BALTO CITY LINE	1.42
MD 3	02-147I	INTERCHANGE RAMPS AT MD3BUS	0.00
MD 3	02-146I	INTERCHANGE RAMPS AT MD174	0.00

TO ROUTE MD 3



AS OF JULY 1970

ROUTE NUMBER SEQUENCE

FROM ROUTE MD 3

ROUTE NUMBER	CONTROL SECTION	DESCRIPTION OF CONTROL SECTION	MILEAGE
MD 3	02-145I	INTERCHANGE RAMPS AT MD176	0.00
MD 3	02-111I	INTERCHANGE RAMPS AT GLEN BURNIE BYPASS+MD648	0.00
MD 3	02-124I	INTERCHANGE RAMPS AT BALTIMORE BELTWAY	0.00
MD 3	02-148I	INTERCHANGE RAMPS AT BALTO BELTWAY+MD648	0.00
MD 3	02-149I	INTERCHANGE RAMPS AT BALTO BELTWAY+MD170	0.00
ROUTE TOTAL			23.76
MD 3BUS	02-022S	BEG SRC MAINT S OF MD3 - MD648 IN GLEN BURNIE	2.90
MD 3BUS	02-021S	MD648 IN GLEN BURNIE - MD2	1.82
ROUTE TOTAL			4.72
MD 4	16-135P	DC LINE - I-495/CAPITAL BELTWAY/	4.97
MD 4	16-186P	I-495/CAPITAL BELTWAY/ - MD223	3.08
MD 4	16-187P	MD223 - OLD CRAIN HWY/SW OF UPPER MARLBORO	3.37
MD 4	16-188P	OLD CRAIN HWY/SW OF UPPER MARLBORO - US301	1.50
MD 4	16-189P	US301 - AA+P G COUNTY LINE	1.44
MD 4	02-013P	AA+P COUNTY LINE - MD408 AT WAYSONS CORNER	0.55
MD 4	02-142P	MD408 AT WAYSONS CORNER - AA+C COUNTY LINE	4.24
MD 4	04-009P	AAECAL CO LINE - MT HARMONY-PARIS RD	4.57
MD 4	04-010P	MT HARMONY-PARIS RD - MD2 S OF SUNDERLAND	3.79
MD 4	16-197I	INTERCHANGE RAMPS @ MD4 + MD223	0.00
MD 4	16-198I	INTERCHANGE RAMPS BETWEEN MD4 + MD408 AT RITCHIE-MARLBORO RD	0.00
MD 4	16-190I	INTERCHANGE RAMPS @ MD4 + OLD CRAIN HWY	0.00

TO ROUTE MD 4

AS OF JULY 1970

ROUTE NUMBER SEQUENCE

FROM ROUTE MD 4

ROUTE NUMBER	CONTROL SECTION	DESCRIPTION OF CONTROL SECTION	MILEAGE
MD 4	16-191I	INTERCHANGE RAMPS @ MD4 + WATER STREET	0,00
MD 4	16-192I	INTERCHANGE RAMPS @ MD4 + US301	0,00
		ROUTE TOTAL	27,51
MD 4BUS	16-011P	BOONES LANE TO RITCHIE ROAD	0,26
MD 4BUS	16-012P	RITCHIE RD-FORESTVILLE RD	0,26
MD 4BUS	16-012S	FORESTVILLE RD-RAVERTON RD WEST OF I-495	0,39
		ROUTE TOTAL	0,91
MD 5	18-013S	POINT LOOKOUT - SCOTLAND BEACH ROAD	2,96
MD 5	18-012S	SCOTLAND BEACH ROAD - MD235 AT RIDGE	3,96
MD 5	18-057S	MD235 AT RIDGE TO MD584 AT ST MARYS CITY	6,26
MD 5	18-057P	MD584 AT ST MARYS CITY - MD246 AT GREAT MILLS	6,16
MD 5	18-006P	MD246 AT GREAT MILLS TO MD244 SE OF LEONARDTOWN	7,58
MD 5	18-005P	MD244 SE OF LEONARDTOWN TO MD243 W LEONARDTOWN	3,54
MD 5	18-004P	MD243 WEST OF LEONARDTOWN TO MD242 AT MORGANZA	5,79
MD 5	18-003P	MD242 AT MORGANZA - MD235 NORTHWEST OF TURNER	4,71
MD 5	18-002P	MD235 NORTHWEST OF TURNER - MD6 AT NEW MARKET	4,53
MD 5	18-001P	MD6 AT NEW MARKET - CH+SM COUNTY LINE	2,51
MD 5	08-002P	CH AND SM COUNTY LINE TO MD231 AT HUGHESVILLE	1,77
MD 5	08-001P	MD231 AT HUGHESVILLE TO US301 AT WALDORF	10,60
MD 5	08-058P	JCTUS301+MD5 AT WALDORF - CH+P CO/LN SEE US301	0,00
MD 5	16-036P	CH+P COUNTY LINE - TB SEE US301	0,00

TO ROUTE MD 5

AS OF JULY 1970

ROUTE NUMBER SEQUENCE

FROM ROUTE MD 5

ROUTE NUMBER	CONTROL SECTION	DESCRIPTION OF CONTROL SECTION	MILEAGE
MD 5	16-125P	US 301 AT T.B. - MD 223/WOODYARD ROAD/	5.34
MD 5	16-121P	MD223/WOODYARD/ - I-495/CAPITAL BELTWAY/	4.11
MD 5	16-018P	I495/CAPITAL BELTWAY/ - MD414/ST BARNABAS RD/	1.56
MD 5	16-017P	MD414/ST BARNABAS RD - S RAMP OF SUITLAND PKWY	1.56
MD 5	16-016P	S RAMP OF SUITLAND PKWY - D C LINE	0.25
ROUTE TOTAL			73.19
MD 6	08-021S	ROAD END @ RIVERSIDE TO MD425 NORTH OF GRAYTON	5.71
MD 6	08-022S	MD425 NORTH OF GRAYTON TO MD344 AT DONCASTER	5.54
MD 6	08-068S	MD344 AT DONCASTER TO CEDAR POINT NECK ROAD SOUTH OF MCCONCHIE	8.54
MD 6	08-024S	CEDAR POINT NECK ROAD SOUTH OF MCCONCHIE TO US301 IN LAPLATA	5.78
MD 6	08-069P	US301 IN LAPLATA TO MD488 EAST OF LAPLATA	1.36
MD 6	08-005P	MD488 EAST OF LAPLATA TO CH AND SM COUNTY LINE	11.75
MD 6	18-008P	CH AND SM COUNTY LINE TO MD5 AT NEW MARKET	1.19
MD 6	18-014S	MD5 AT NEW MARKET TO MD235 AT TURNER	8.43
ROUTE TOTAL			48.30
MD 7	03-047S	US40 NEAR BALTO CITY LINE - BALTIMORE BELTWAY	2.68
MD 7	03-048S	BALTIMORE BELTWAY - B+H COUNTY LINE	9.15
MD 7	12-017S	B+H COUNTY LINE - MD152 NORTHEAST OF JOPPA	1.96
MD 7	12-018S	MD 152 NORTHEAST OF JOPPA-MD755 EMMORTON ROAD	2.10
MD 7	12-019S	MD755 EMMORTON ROAD - MD136 AT BUSH	3.27
MD 7	12-020S	MD136 AT BUSH - US40 EAST OF STEPNEY	3.97
TO ROUTE MD 7			



AS OF JULY 1970

ROUTE NUMBER SEQUENCE

FROM ROUTE MD 7

ROUTE NUMBER	CONTROL SECTION	DESCRIPTION OF CONTROL SECTION	MILEAGE
MD 7	12-022S	US40 WEST OF HAVRE DE GRACE THRU HAVRE DE GRACE - US40	2,80
MD 7	07-018S	US 222 IN PERRYVILLE TO US 40 EAST OF PRINCIPIO FURNANCE	3,11
MD 7	07-019S	US40 AT FOYS HILL THRU CHARLESTOWN + NORTH EAST TO US40 WEST OF ELKTON	9,94
MD 7	07-020S	ROAD END - MD280 IN ELKTON	0,67
MD 7	07-020P	MD280 - MD268 IN ELKTON	0,20
MD 7	07-020S	MD268 IN ELKTON - US40 E OF ELKTON + SPUR--US40	1,68
		ROUTE TOTAL	41,53
MD 8	17-047S	ROAD END AT ROMANCOKE TO OLD MATAPEAKE FERRY RD	5,77
MD 8	17-023S	OLD MATAPEAKE FERRY RD TO END SRC MAINT /BEGIN CBB MAINT/ AT MD759C	2,08
MD 8 TLL	17-054S	MD 759C TO MD 759B	0,46
		ROUTE TOTAL	8,31
MD 9	01-061S	US220 TO END POTOMAC RIVER BRIDGE IN W VIRGINIA	0,53
		ROUTE TOTAL	0,53
MD 10	02-032P	BEG SRC MAINT S OF MD175 - MD176 /DORSEY RD/	2,80
MD 10	02-030P	MD176 - MD46/FRIENDSHIP AIRPORT RD/NORTH CONN	3,29
MD 10	02-028P	MD46/FRIENDSHIP AIRPORT RD/ - I-695 BALTO BELT	2,02
MD 10	02-033I	INTERCHANGE RAMPS AT BALTO-WASH EXPWY+MD175	0,00
MD 10	02-031I	INTERCHANGE RAMPS AT BALTO-WASH EXPWY+MD176	0,00
		ROUTE TOTAL	8,11

TO ROUTE MD 10

AS OF JULY 1970

ROUTE NUMBER SEQUENCE

FROM ROUTE US 11

ROUTE NUMBER	CONTROL SECTION	DESCRIPTION OF CONTROL SECTION	MILEAGE
US 11	21-062P	BEG - END POTOMAC RIVER BRIDGE AT WILLIAMSPORT	0.33
US 11	21-001P	EAST LIMITS WILLIAMSPORT TO END SRC MAINT. AT NORFOLK AND WESTERN RR. IN HAGERSTOWN	4.19
US 11	21-002S	BEG SRC MAINT S OF HAVEN RD IN HAGERSTOWN - END SRC MAINT AT SHOWALTER RD	2.57
		ROUTE TOTAL	7.09
MD 12	23-015S	VIRGINIA STATE LINE - MD366 AT STOCKTON	3.31
MD 12	23-050S	MD366 AT STOCKTON - SOUTH LIMITS SNOW HILL	8.27
MD 12	23-013S	SOUTH LIMITS SNOW HILL - US113 IN SNOW HILL	0.97
MD 12	23-001P	US113 IN SNOW HILL - WO+WI COUNTY LINE	10.64
MD 12	22-002P	WI+WO COUNTY - SOUTHEAST LIMITS SALISBURY	6.53
		ROUTE TOTAL	29.72
US 13	23-052P	VIRGINIA STATE LINE - US113 IN POCOMOKE CITY	4.56
US 13	23-051P	US113 IN POCOMOKE CITY - WO+S COUNTY LINE	1.75
US 13	19-039P	S+WO COUNTY LINE - MD413 AT WESTOVER	8.48
US 13	19-038P	MD413 AT WESTOVER - MD363 WEST OF PRINCESS ANNE	4.94
US 13	19-037P	MD363 WEST OF PRINCESS ANNE - MD675 NORTH OF PRINCESS ANNE	1.98
US 13	19-036P	MD675 NORTH OF PRINCESS ANNE - S+WI COUNTY LINE	4.88
US 13	22-007P	S+WI COUNTY LINE - MAIN ST IN FRUITLAND	2.66
US 13	22-006P	MAIN ST IN FRUITLAND - SOUTH LIMITS SALISBURY	1.99
US 13	22-005P	SOUTH LIMITS SALISBURY - NORTH LIMITS SALISBURY	2.91
US 13	22-004P	NORTH LIMITS SALISBURY - MD STATE POLICE BARRACKS	2.81
US 13	22-044P	MD STATE POLICE BARRACKS - DELAWARE STATE LINE	2.48
		ROUTE TOTAL	39.44

TO ROUTE US 13

AS OF JULY 1970

ROUTE NUMBER SEQUENCE

FROM ROUTE MD 14

ROUTE NUMBER	CONTROL SECTION	DESCRIPTION OF CONTROL SECTION	MILEAGE
MD 14	09-006S	MD16 WEST OF EAST NEW MARKET THRU SECRETARY - MD392 NEAR EAST NEW MARKET	3.79
MD 14	09-007S	MD392 NEAR EAST NEW MARKET - MD331 AT SHILOH CH	2.68
MD 14	09-017S	MD331/SHILOH CH/ - MD331/RHODESDALE/ SEE MD331	0.00
MD 14	09-008S	MD331 AT RHODESDALE - MD313 AT ELDORADO	3.14
		ROUTE TOTAL	9.61
US 15	10-009P	VA STATE LN AT PT OF ROCKS - MD28 AT LICKSVILLE	5.08
US 15	10-008P	MD28 AT LICKSVILLE - MD80 AT BUCKEYSTOWN	5.33
US 15	10-007P	MD80 AT BUCKEYSTOWN - I-70S/US240/	3.67
US 15	10-076P	JCT I-70S+US15 - I-70N+US15 SOUTH OF FREDERICK SEE I-70S	0.00
US 15	10-077P	JCT I-70N+I-70S - US40/W PATRICK ST/ SEE US40	0.00
US 15	10-081P	US40/WEST PATRICK ST/ - MD26/EB LANE/NEAR HARMONY GROVE	2.52
US 15	10-093P	MD26/EB LANE/ NEAR HARMONY GROVE - FISHING CREEK WEST OF LEWISTOWN	6.93
US 15	10-094P	FISHING CREEK WEST OF LEWISTOWN - MD81 IN THURMONT WITH SPURS TO MD 77	7.46
US 15	10-091P	MD81 IN THURMONT TO MD97 IN EMMITSBURG	7.18
US 15	10-098P	MD97 IN EMMITSBURG TO PENNA. STATE LINE	1.34
US 15	10-085I	INTERCHANGE RAMPS AT US40 /W PATRICK ST/	0.00
US 15	10-087I	INTERCHANGE RAMPS AT ROSEMONT AVE	0.00
US 15	10-111I	INTERCHANGE RAMPS AT 7TH STREET IN FREDERICK	0.00
US 15	10-088I	INTERCHANGE RAMPS AT MD74 /MOTTER AVE/	0.00
		ROUTE TOTAL	39.51
US 15BUS	10-112S	US15 SOUTH OF EMMITSBURG TO US15 NORTH OF EMMITSBURG	2.36
		ROUTE TOTAL	2.36
		TO ROUTE US 15BUS	



AS OF JULY 1970

ROUTE NUMBER SEQUENCE

FROM ROUTE MD 16

ROUTE NUMBER	CONTROL SECTION	DESCRIPTION OF CONTROL SECTION	MILEAGE
MD 16	09-038S	BEG SRC MAINT AT TAYLORS ISL-MD335 AT CHURCH CR	9.76
MD 16	09-012S	MD335 AT CHURCH CREEK TO MD341 S OF CAMBRIDGE	5.12
MD 16	09-037S	MD341 SOUTH OF CAMBRIDGE TO US50 E OF CAMBRIDGE	2.31
MD 16	09-010S	US50 AT MT HOLLY - MD14 IN EAST NEW MARKET	5.65
MD 16	09-009S	MD14 IN EAST NEW MARKET-MD331 AT WADELLS CORNER	4.02
MD 16	09-035S	MD331/WADELLS COR/- CO+D COUNTY LINE SEE MD331	0.00
MD 16	05-054P	CO+D COUNTY LINE - MD16 IN PRESTON SEE MD331	0.00
MD 16	05-014S	MD331 IN PRESTON TO AMERICAN CORNER ROAD AT BUREAU	8.30
MD 16	05-058S	AMERICAN CORNER ROAD AT BUREAU TO MD 404 NEAR WATTS CREEK	3.53
MD 16	05-010P	HARMONY DENTON ROAD TO MD313 SEE MD404	0.00
MD 16	05-011P	MD313 TO GREENWOOD ROAD SEE MD404	0.00
MD 16	05-013S	MD404 SOUTHEAST OF ANDERSONTOWN TO DELAWARE STATE LINE AT HICKMAN	2.52
		ROUTE TOTAL	41.21
MD 17	10-109S	BEG POTOMAC RIV THRU BRUNSWICK - US340	2.73
MD 17	10-108S	US340 - MAIN ST IN BURKITTSVILLE	4.19
MD 17	10-092S	MAIN ST IN BURKITTSVILLE - US40A LT MIDDLETOWN	6.14
		ROUTE TOTAL	13.06
MD 18A	17-019S	BEGIN SRC MAINT AT LOVE POINT TO US50 WEST OF CHESTER	4.89
		ROUTE TOTAL	4.89

TO ROUTE MD 18A

AS OF JULY 1970

ROUTE NUMBER SEQUENCE

FROM ROUTE MD 18B

ROUTE NUMBER	CONTROL SECTION	DESCRIPTION OF CONTROL SECTION	MILEAGE
MD 18B	17-018S	US50 AT CHESTER TO US50 WEST SIDE OF KENT NARROWS WITH SPUR TO KENT NARROWS	2,54
		ROUTE TOTAL	2,54
MD 18C	17-017S	US50 EAST OF KENT NARROWS TO MD456B SOUTH OF QUEENSTOWN WITH SPUR TO KENT NARROWS	5,65
MD 18C	17-016S	MD456B S OF QUEENSTOWN TO US213 IN CENTREVILLE	6,88
		ROUTE TOTAL	12,53
MD 19	17-020S	US213 IN CHURCH HILL TO MD313 AT INGLESIDE	7,62
		ROUTE TOTAL	7,62
MD 20	14-057S	BEG SRC MAINT @ GRATITUDE - MD288	2,03
MD 20	14-013S	MD288 - MD21 @ MCCLEANS CORNER	4,57
MD 20	14-012S	MD21@ MCCLEANS CORNER - MD298 SOUTH OF FAIRLEE	1,33
MD 20	14-050S	MD298 SOUTH OF FAIRLEE - MD298A EAST OF FAIRLEE	0,77
MD 20	14-011S	MD298A EAST OF FAIRLEE - MD514	4,85
MD 20	14-010S	MD514 - US213 IN CHESTERTOWN	0,90
		ROUTE TOTAL	14,45
MD 20A	03-126S	BARRICADE AT CANTON RR-SPUR-MD150/EASTERN BLVD	0,51
		ROUTE TOTAL	0,51
		TO ROUTE MD 20A	

AS OF JULY 1970

ROUTE NUMBER SEQUENCE

FROM ROUTE MD 20B

ROUTE NUMBER	CONTROL SECTION	DESCRIPTION OF CONTROL SECTION	MILEAGE
MD 20B	03-049S	MD150 EASTERN BLVD TO MD151 NORTH POINT BLVD	2.78
		ROUTE TOTAL	2.78
MD 20C	03-050S	MD151/NB LANE/ - MD151/NB LANE/ NEAR WISE AVE+ SPUR TO BARRICADE AT NORTH END	1.28
		ROUTE TOTAL	1.28
MD 20D	03-051S	MD151 SBL AT SPARROWS PT BLVD TO END SRC MAINT	2.74
		ROUTE TOTAL	2.74
MD 21	14-015S	TOLCHESTER BEACH - MD20	3.40
		ROUTE TOTAL	3.40
MD 22	12-007P	MD24 IN BEL AIR - MD543 AT FOUNTAIN GREEN	2.07
MD 22	12-008P	MD543 AT FOUNTAIN GREEN - MD136 AT CHURCHVILLE	3.47
MD 22	12-009P	MD 136 @ CHURCHVILLE TO I-95 @ ABERDEEN	4.39
MD 22	12-097P	I-95 @ ABERDEEN - ABERDEEN PROVING GROUND	3.26
MD 22	12-098I	INTERCHANGE RAMPS AT US40	0.00
MD 22	12-100I	INTERCHANGE RAMPS @ I-95	0.00
		ROUTE TOTAL	13.19
MD 23	12-084S	US1 S OF HICKORY - MD165 S OF JARRETTSVILLE	6.73
		TO ROUTE MD 23	

AS OF JULY 1970

ROUTE NUMBER SEQUENCE

FROM ROUTE MD 23

ROUTE NUMBER	CONTROL SECTION	DESCRIPTION OF CONTROL SECTION	MILEAGE
MD 23	12-085S MD165	S OF JARRETTSVILLE - B+H CO LINE/PROPOSED	0.00
MD 23	12-025S MD165	AT JARRETTSVILLE - MD439 AT SHAWSVILLE	5.82
MD 23	12-026S MD439	AT SHAWSVILLE - PENNA STATE LINE	6.75
		ROUTE TOTAL	19.30
MD 24	12-027P	ENTRANCE TO EDGEWOOD ARSENAL - I-95	3.47
MD 24	12-091P I-95	- US1BUS /BOND ST IN BEL AIR/	6.49
MD 24	12-029P	US1BUS IN BEL AIR TO US1	1.33
MD 24	12-029S	US1 TO MD23 SOUTH OF FOREST HILL	1.81
MD 24	12-030S MD23	S OF FOREST HILL TO MD165 AT BUSHS CORNER	7.70
MD 24	12-031S MD165	AT BUSHS CORNER TO PENNA STATE LINE	4.12
		ROUTE TOTAL	24.92
MD 25	03-052S	BALTIMORE CITY LINE - MD131 /SEMINARY AVENUE/	4.15
MD 25	03-053S MD131	/SEMINARY AVE/ - MD128 AT BUTLER	8.76
MD 25	03-054S MD128	- END SRC MAINT AT UPPER BECKLEYSVILLE RD	9.16
		ROUTE TOTAL	22.07
MD 25A	03-180S I-695/BALTIMORE BELTWAY/	TO MD25	0.57
		ROUTE TOTAL	0.57
MD 26	10-086P	US15/FREDERICK FREEWAY/-MD194 AT CERESVILLE	2.18
		TO ROUTE MD 26	



AS OF JULY 1970

ROUTE NUMBER SEQUENCE

FROM ROUTE MD 26

ROUTE NUMBER	CONTROL SECTION	DESCRIPTION OF CONTROL SECTION	MILEAGE
MD 26	10-011P	MD194 AT CERESVILLE - MD31 EAST OF LIBERTYTOWN	7.99
MD 26	10-010P	MD31 EAST OF LIBERTYTOWN - CL+F COUNTY LINE	6.48
MD 26	06-074P	CL+F COUNTY LINE - MD27 AT TAYLORSVILLE	1.78
MD 26	06-088P	MD27 AT TAYLORSVILLE - MD97	4.73
MD 26	06-087P	MD97 - MD32 AT ELDERSBURG	3.64
MD 26	06-073P	MD32 - EAST END PATAPSCO RESERVOIR BRIDGE	3.78
MD 26	03-008P	E END PATAPSCO RESERVOIR BR - MCDONOUGH LANE	5.40
MD 26	03-007P	MCDONOUGH LANE - BALTIMORE CITY LINE	5.09
MD 26	06-089I	INTERCHANGE RAMPS AT MD97	0.00
		ROUTE TOTAL	41.07
MD 27	15-002P	MD355 AT HENDERSONS CORNER - MD108 AT DAMASCUS	6.69
MD 27	15-001P	MD108 AT DAMASCUS - HD+M COUNTY LINE	3.73
MD 27	13-006P	HD+M COUNTY LINE - HD+CL COUNTY LINE	1.39
MD 27	06-004P	CL+HD COUNTY LINE - MD144 AT RIDGEVILLE	0.96
MD 27	06-005P	MD144 AT RIDGEVILLE - NORTH LIMITS OF MT AIRY	1.90
MD 27	06-006P	NORTH LIMITS MT AIRY - MD 26 AT TAYLORSVILLE	6.01
MD 27	06-007P	MD26 AT TAYLORSVILLE - MD32/MAIN ST/WESTMINSTER	9.83
MD 27	06-083S	EAST LIMITS WESTMINSTER TO MD30 IN MANCHESTER	8.74
		ROUTE TOTAL	39.25
MD 28	10-037S	US15 AT LICKSVILLE - F+M COUNTY LINE	2.74
MD 28	15-042S	F+M COUNTY LINE - MARTINSBURG RD S OF DICKERSON	2.11
		TO ROUTE MD 28	



AS OF JULY 1970

ROUTE NUMBER SEQUENCE

FROM ROUTE MD 28

ROUTE NUMBER	CONTROL SECTION	DESCRIPTION OF CONTROL SECTION	MILEAGE
MD 28	15-043S	MARTINSBURG ROAD SOUTH OF DICKERSON - MD109 AT BEALLSVILLE	2.25
MD 28	15-044S	MD109 AT BEALLSVILLE - MD107 AT DAWSONVILLE	5.48
MD 28	15-045S	MD107 AT DAWSONVILLE - MD112 AT DARNESTOWN	3.38
MD 28	15-046S	MD112 AT DARNESTOWN - MD124 AT QUINCE ORCHARD	2.51
MD 28	15-047S	MD124 AT QUINCE ORCHARD - I-70S IN ROCKVILLE	5.10
MD 28	15-048P	I-70S - MD 355 IN ROCKVILLE	1.55
MD 28	15-003P	MD 355 - FIRST STREET IN ROCKVILLE	0.44
MD 28	15-004S	MD586/VIERS MILL RD/- MD97 AT NORBECK	4.44
		ROUTE TOTAL	30.00
US 29	15-011P	DC LINE - MD97+MD384 IN SILVER SPRING	0.81
US 29	15-010P	MD97 IN SILVER SPRING - MD193 AT FOUR CORNERS	1.95
US 29	15-177P	MD193 AT FOUR CORNERS - MD650 AT WHITE OAK	2.07
US 29	15-168P	MD650 AT WHITE OAK - MD198 AT BURTONSVILLE	5.93
US 29	15-024P	MD198 AT BURTONSVILLE - HD+M COUNTY LINE	1.77
US 29	13-023P	HD+M COUNTY LINE - MD32 @ ATHOLTON	4.36
US 29	13-022P	MD32 - MD108 @ COLUMBIA	4.51
US 29	13-008P	MD108 - MD103	1.43
US 29	13-007P	MD103 - US40	1.48
US 29	13-069P	US40 TO I-70N	1.36
US 29	13-070P	I-70N TO MD99	0.46
US 29	15-180I	INTERCHANGE RAMPS AT MD650	0.00
US 29	13-014I	INTERCHANGE RAMPS @ US40	0.00

ROUTE TOTAL 26.13

TO ROUTE US 29

AS OF JULY 1970

ROUTE NUMBER SEQUENCE

FROM ROUTE MD 30

ROUTE NUMBER	CONTROL SECTION	DESCRIPTION OF CONTROL SECTION	MILEAGE
MD 30	03-009P	US140 IN REISTERSTOWN - MD128 /BUTLER ROAD/	0,38
MD 30	03-010P	MD128/BUTLER RD/-JESSUP SPR RD AT MONTROSE SCH	1,57
MD 30	03-011P	JESSUP SPRING ROAD AT MONTROSE SCHOOL - B+CL COUNTY LINE	5,53
MD 30	06-008P	B+CL CD LINE - SOUTH LIMITS HAMPSTEAD	1,77
MD 30	06-009P	SOUTH LIMITS HAMPSTEAD - NORTH LIMITS HAMPSTEAD	1,25
MD 30	06-010P	NORTH LIMITS OF HAMPSTEAD TO MD27 IN MANCHESTER	3,74
MD 30	06-011P	MD27 IN MANCHESTER TO PENNSYLVANIA STATE LINE	4,46
		ROUTE TOTAL	18,70
MD 31	10-013P	MD26 EAST OF LIBERTYTOWN - CL+F COUNTY LINE	6,63
MD 31	06-012P	CARROLL-FREDERICK CD LINE - MD75 IN NEW WINDSOR	3,34
MD 31	06-095P	MD75 IN NEW WINDSOR TO MD97 IN WESTMINSTER	6,91
		ROUTE TOTAL	16,88
MD 32	02-165S	END SRC MAINT @ FORT MEADE-AA + HD COUNTY LINE	1,41
MD 32	13-056S	AA + HD COUNTY LINE - US1 @ SAVAGE	1,75
MD 32	13-028S	US1 - US29 @ ATHOLTON	5,08
MD 32	13-027S	US29 - MD108 @ CLARKSVILLE	4,69
MD 32	13-063S	MD108 - I-70N NEAR WEST FRIENDSHIP	9,01
MD 32	13-060S	I-70N - CL + HD COUNTY LINE	4,08
MD 32	06-094S	CL+HD COUNTY LINE - MD26 AT ELDERSBURG	3,41
MD 32	06-081S	MD26 AT ELDERSBURG - MD27 IN WESTMINSTER	14,59
MD 32	06-014P	MD27 IN WESTMINSTER TO MD97 IN WESTMINSTER	1,44
		TO ROUTE MD 32	

AS OF JULY 1970

ROUTE NUMBER SEQUENCE

FROM ROUTE MD 32

ROUTE NUMBER	CONTROL SECTION	DESCRIPTION OF CONTROL SECTION	MILEAGE
MD 32	06-015S	MD97 NW OF WESTMINSTER-MD97 SE OF TANEYTOWN	7.80
		ROUTE TOTAL	53.26
MD 33	20-028S	BEGIN SRC MAINT SOUTH OF TILGHMAN TO MD579	10.99
MD 33	20-008S	MD579 TO MD370 AT BLOOMFIELD	10.26
MD 33	20-009S	MD370 AT BLOOMFIELD TO MD322 AT EASTON	1.73
MD 33	20-032S	MD322 AT EASTON TO US50 NORTH OF EASTON	2.05
		ROUTE TOTAL	25.03
MD 34	21-070S	BEG POTOMAC RIVER BRIDGE - US40ALT IN BOONSBORO	10.04
		ROUTE TOTAL	10.04
MD 35	01-020S	MD36 AT CORRIGANVILLE-PENNA ST/L	2.37
		ROUTE TOTAL	2.37
MD 36	01-026S	WVA/L THRU WESTERNPORT-BARLETT ST IN BARTON	5.26
MD 36	01-025S	BARLETT ST IN BARTON-MD55 IN MIDLAND	6.29
MD 36	01-024S	MD55 IN MIDLAND-US40 IN FROSTBURG	5.15
MD 36	01-023S	US40 IN FROSTBURG-NEW SCHOOL RD AT MT SAVAGE	4.58
MD 36	01-056S	NEW SCHOOL RD AT MT SAVAGE-MD35 CORRIGANVILLE	5.30
MD 36	01-051S	MD35 AT CORRIGANVILLE-US40 AT NARROWS	2.12
		ROUTE TOTAL	28.70
		TO ROUTE MD 36	

AS OF JULY 1970

ROUTE NUMBER SEQUENCE

FROM ROUTE MD 36A

ROUTE NUMBER	CONTROL SECTION	DESCRIPTION OF CONTROL SECTION	MILEAGE
MD 36A	01-063S	MD135 NORTHERLY - END CONST IN WESTERNPORT	0.17
		ROUTE TOTAL	0.17
MD 37	03-055S	BEG - END SRC MAINT NEAR MCDONOUGH SCHOOL	0.66
		ROUTE TOTAL	0.66
MD 38	11-039S	WEST VIRGINIA LINE-MD135 WITH SPURS AT MD 135	5.69
		ROUTE TOTAL	5.69
MD 39	11-049P	WEST VIRGINIA LI NEAR HUTTON-US219 IN OAKLAND	6.20
		ROUTE TOTAL	6.20
US 40	11-002P	PENNA LINE AT OAKTON-US219 AT KEYSERS RIDGE	3.42
US 40	11-003P	US219 AT KEYSERS RIDGE-MD495 IN GRANTSVILLE	5.56
US 40	11-004P	MD495 IN GRANTSVILLE-US219 AT LITTLE MEADOWS	3.12
US 40	11-005P	US219 AT LITTLE MEADOWS-ALL+GARR CO LINE	8.78
US 40	01-001P	A+G CO LINE-WEST LMTS FROSTBURG	1.44
US 40	01-002P	W CORP LMTS - E CORP LMTS FROSTBURG	1.78
US 40	01-003P	E CORP LMTS FROSTBURG - MD53 AT ALLEGANY GROVE	4.05
US 40	01-004P	MD53 AT ALLEGANY GROVE - MD36 AT NARROWS	4.04
US 40	01-005P	MD36 AT NARROWS TO WEST LIMITS CUMBERLAND	0.89
US 40	01-006P	N MECHANIC ST - BALTO AVE IN CUMBERLAND	1.11

TO ROUTE US 40



AS OF JULY 1970

ROUTE NUMBER SEQUENCE

FROM ROUTE US 40

ROUTE NUMBER	CONTROL SECTION	DESCRIPTION OF CONTROL SECTION	MILEAGE
US 40	01-065P	SHADES LANE IN CUMB - DOLLY RD AT FLINTSTONE	12.06
US 40	01-053P	DOLLY ROAD AT FLINTSTONE - US40 SCENIC	6.12
US 40	01-060P	US40 SCENIC/WEST OF FIFTEEN MILE CREEK/ TO A+W COUNTY LINE	9.98
US 40	21-118P	A+W COUNTY LINE - I-70 NORTH OF HANCOCK	10.85
US 40	21-101P	HANCOCK INTERCHANGE - EAST OF PARKHEAD SEE I-70	0.00
US 40	21-009P	I-70 EAST OF PARKHEAD - MD56 AT INDIAN SPRINGS	2.98
US 40	21-010P	MD56 AT INDIAN SPRINGS - MD68 IN CLEAR SPRING	4.52
US 40	21-011P	MD68 IN CLEAR SPRING - WEST END CONOCOCHEAGE CREEK BRIDGE AT WILSON	4.37
US 40	21-012P	W END CONOCOCHEAGE CREEK BRIDGE AT WILSON-MD63	2.68
US 40	21-085P	MD63 - I-81	2.77
US 40	21-093P	I-81 - CANNON AVE IN HAGERSTOWN	2.18
US 40	21-014P	CANNON AVE TO ANTIETAM CREEK IN HAGERSTOWN	0.94
US 40	21-015P	ANTIETAM CREEK IN HAGERSTOWN TO I-70	2.42
US 40	21-016P	I-70 TO FREDERICK-WASHINGTON COUNTY LINE	6.26
US 40	10-020P	WASH + FRED COUNTY LINE - US40 ALT	11.92
US 40	10-019P	US40ALT -US15 + MD144 NEAR STATE POLICE BARRACKS B	1.46
US 40	10-077P	US15 + MD144 NEAR STATE POLICE BARRACKS B - I-70 / I-70N + I-70S INTERCHANGE	1.33
US 40	10-080P	I-70S S OF FRED - MD144/E PATRICK ST/ SEE I-70N	0.00
US 40	10-075P	MD144/EAST PATRICK STREET/ EAST OF FREDERICK TO MD75 AT NEW MARKET SEE I-70N	0.00
US 40	10-074P	MD75 AT NEW MARKET - MD27 AT CL+F COUNTY LINE SEE I-70 N	0.00
US 40	06-068P	MD27 @ CL AND F COUNTY LINE TO CL AND HD COUNTY LINE SEE I-70N	0.00
US 40	13-018P	CL AND HD TO MD97 @ COOKSVILLE SEE I-70N	0.00
US 40	13-017P	MD97 @ COOKSVILLE TO MD 32 @ WEST FRIENDSHIP SEE I-70N	0.00
US 40	13-071P	MD32 @ WEST FRIENDSHIP TO I-70N SEE I-70N	0.00

TO ROUTE US 40

AS OF JULY 1970

ROUTE NUMBER SEQUENCE

FROM ROUTE US 40

ROUTE NUMBER	CONTROL SECTION	DESCRIPTION OF CONTROL SECTION	MILEAGE
US 40	13-016P	I-70N - FREDERICK RD @ PINE ORCHARD	3.17
US 40	13-015P	FREDERICK RD - US29	2.40
US 40	13-013P	US29 - B + HD COUNTY LINE	2.65
US 40	03-013P	B+HD COUNTY LINE - I-695/BALTO BELTWAY/	2.40
US 40	03-012P	I-695/BALTO BELTWAY/ - BALTO CITY LINE/WEST/	1.55
US 40	03-014P	BALTO CITY LINE/EAST/- BALTO BELTWAY	2.77
US 40	03-015P	BALTO BELTWAY - MD700/MARTIN BLVD/	1.36
US 40	03-016P	MD700/MARTIN BLVD/- B+H COUNTY LINE	7.51
US 40	12-011P	B+H COUNTY LINE - MD 755	3.79
US 40	12-012P	MD 755 - MD 132 IN ABERDEEN	9.34
US 40	12-013P	MD132 IN ABERDEEN TO MD155 IN HAVRE DE GRACE	4.61
US 40	12-014P	MD 155 IN HAVRE DE GRACE - SUSQUEHANNA RIVER BRIDGE APPROACH	0.24
US 40 TLL	12-014P	SUSQUEHANNA RIVER BRIDGE APPROACH - CE + H CO/LN	0.69
US 40 TLL	07-086P	CECIL + HARFORD CO LINE TO US 222	1.16
US 40	07-005P	US222 AT PERRYVILLE - MD272 AT NORTH EAST	7.29
US 40	07-006P	MD272 AT NORTH EAST - WEST LIMITS ELKTON	5.43
US 40	07-007P	WEST LIMITS ELKTON - EAST LIMITS ELKTON	0.94
US 40	07-008P	EAST LIMITS ELKTON - DELAWARE STATE LINE	2.81
US 40	01-055I	WILLOW BROOK ROAD INTERCHANGE RAMP	0.00
US 40	01-067I	INTERCHANGE RAMP AT ORLEANS ROAD	0.00
US 40	10-084I	INTERCHANGE RAMP AT US340	0.00

ROUTE TOTAL 177.14

TO ROUTE US 40

AS OF JULY 1970

ROUTE NUMBER SEQUENCE

FROM ROUTE US 40ALT

ROUTE NUMBER	CONTROL SECTION	DESCRIPTION OF CONTROL SECTION	MILEAGE
US 40ALT	21-017P	SOUTH LIMITS OF HAGERSTOWN TO I-70	1.56
US 40ALT	21-018P	I-70 TO MD34 IN BOONSBORO	7.15
US 40ALT	21-019P	MD34 IN BOONSBORO - F+W COUNTY LINE	2.47
US 40ALT	10-022P	F+W COUNTY LINE - MD17 IN MIDDLETOWN	5.16
US 40ALT	10-021P	MD17 IN MIDDLETOWN - US40 WEST OF FREDERICK	5.20
ROUTE TOTAL			21.54
US 40SCE	01-059S	US40 + DAVIS RD EASTERLY - US40 W OF WATSON RD	7.36
ROUTE TOTAL			7.36
MD 41	03-189P	BALTO CITY LINE - I-695/BALTO BELTWAY/	2.31
MD 41	03-181P	I-695/BALTO BELTWAY/ - JOPPA ROAD	0.23
ROUTE TOTAL			2.54
MD 42	11-048S	US219 S OF HOYES TO MAPLE ST IN FRIENDSVILLE	7.59
MD 42	11-050S	MAPLE ST IN FRIENDSVILLE-PENNA ST LINE	7.74
ROUTE TOTAL			15.33
MD 43	03-185S	CONNECTION FROM MD43 - SILVER SPRING RD	0.50
MD 43	03-185P	ROAD END EASTERLY - I-95	0.34
MD 43	03-184P	I-95 TO US40 AT WHITE MARSH	0.97
MD 43	03-186I	INTERCHANGE RAMPS AT US40	0.00
TO ROUTE MD 43			



AS OF JULY 1970

ROUTE NUMBER SEQUENCE

FROM ROUTE MD 43

ROUTE NUMBER	CONTROL SECTION	DESCRIPTION OF CONTROL SECTION	MILEAGE
MD 43	03-187I	INTERCHANGE RAMPS AT I-95	0.00
		ROUTE TOTAL	1.81
MD 44	00-00_X	UNASSIGNED ROUTE NUMBER	0.00
		ROUTE TOTAL	0.00
MD 45	03-017P	BALTO CITY LINE - ALLEGHENY AVE IN TOWSON	2.10
MD 45	03-119P	ALLEGHENY AVE IN TOWSON - I-695/BALTO BELTWAY/	1.01
MD 45	03-018P	I-695/BALTO BELTWAY/ - BEGIN RR UNDERPASS AT COCKEYSVILLE	5.08
MD 45	03-019P	BEGIN RAILROAD UNDERPASS AT COCKEYSVILLE TO BEAVER DAM RUN	0.28
MD 45	03-020P	BEAVER DAM RUN - SHAWAN RD/CO198/	0.78
MD 45	03-020S	SHAWAN RD/CO198/ - MD138 AT HEREFORD	6.97
MD 45	03-021S	MD138 AT HEREFORD - MD463A S OF PARKTON	3.73
MD 45	03-022S	MD463A S OF PARKTON - MD463B N OF PARKTON	0.34
MD 45	03-023S	MD463B N OF PARKTON - PENNSYLVANIA STATE LINE	5.80
		ROUTE TOTAL	26.09
MD 46	02-029P	BEG SRC MAINT AT FRIENDSHIP AIRPORT-BALTO WASH EXP + CONNECTIONS AT BALTO WASH EXP	2.34
MD 46	02-166P	BALTO WASH EXP - BALTO + AA CO LINE /PROPOSED/	0.00
MD 46	03-193P	AA + BALTO COUNTY LINE - I-95 /PROPOSED/	0.00
MD 46	03-194P	I-95 - US 40 /PROPOSED/	0.00
MD 46	02-015I	INTERCHANGE RAMPS AT MD170	0.00
		ROUTE TOTAL	2.34

TO ROUTE MD 46



AS OF JULY 1970

ROUTE NUMBER SEQUENCE

FROM ROUTE MD 47

ROUTE NUMBER	CONTROL SECTION	DESCRIPTION OF CONTROL SECTION	MILEAGE
MD 47	01-027S	MD36 AT BARRELLVILLE - PENNA STATE LINE	1.70
		ROUTE TOTAL	1.70
US 48	01-066P	MD 53 TO US 220 IN CUMBERLAND	3.27
US 48	01-071I	INTERCHANGE RAMPS AT US 48 AND US 220	0.00
US 48	01-064P	US220 - WILLOW BROOK RD	2.54
US 48	01-072I	CUMBERLAND THRU SPURS AT LEE-KELLY-JOHNSON STS	0.00
US 48	01-073I	INTER RAMPS AT US 48 AND MD 51 AND SPURS AT LIBERTY CENTRE AND HOWARD STS	0.00
		ROUTE TOTAL	5.81
MD 49	01-029P	MD 658 - WEST CORP LMTS OF CUMBERLAND	1.77
		ROUTE TOTAL	1.77
US 50	11-006P	WEST VIRGINIA LINE EASTERLY-US219 AT RED HOUSE	2.07
US 50	11-007P	US219 AT RED HOUSE THROUGH GORMAN TO W-VIRG LINE	7.05
US 50	16-134P	D C LINE @ ANACOSTIA RIVER BRIDGE - MD704	6.09
US 50	16-126P	MD704/GEO PALMER HWY/ - US301 + MD3	7.05
US 50	16-042P	US301+MD3 - AA + P G COUNTY LINE	1.23
US 50	02-019P	AA+P CO LINE - MD450 WEST OF PAROLE	8.76
US 50	02-103P	MD450 W OF PAROLE - MD2 AT REVELL INTERCHANGE	3.69
US 50	02-016P	MD2 AT REVELL INT - END SRC MAINT AT LOG INN RD	4.42
US 50 TLL	02-107P	LOG INN RD - QA + AA COUNTY LINE	3.28
		TO ROUTE US 50 TLL	

AS OF JULY 1970

ROUTE NUMBER SEQUENCE

FROM ROUTE US 50 TLL

ROUTE NUMBER	CONTROL SECTION	DESCRIPTION OF CONTROL SECTION	MILEAGE
US 50 TLL	17-043P	AA+Q COUNTY LINE TO END CHESAPEAKE BAY BRIDGE MAINT EAST OF COX CREEK	4.54
US 50	17-001P	BEGIN SRC MAINT EAST OF COXS CREEK TO US301 AT QUEENSTOWN INTERCHANGE	7.39
US 50	17-003P	US301 AT QUEENSTOWN INTERCHANGE TO US213 NORTH OF WYE MILLS	5.51
US 50	17-004P	US213 NORTH OF WYE MILLS TO MD404 AT QA+T LINE	1.50
US 50	20-001P	MD404 QUEEN ANNES-TALBOT COUNTY LINE TO MD309 NORTH OF EASTON	8.88
US 50	20-002P	MD309 NORTH OF EASTON TO MD565 NORTH OF PEACHBLOSSOM CREEK	5.11
US 50	20-003P	MD565 NORTH OF PEACHBLOSSOM CREEK TO CHOPTANK RIVER BRIDGE	10.82
US 50	09-001P	BEGIN - END CHOPTANK RIVER BRIDGE	1.67
US 50	09-002P	END CHOPTANK RIVER BRIDGE - MD16 NEAR MT HOLLY	4.34
US 50	09-003P	MD16 NEAR MT HOLLY - D+WI COUNTY LINE	11.78
US 50	22-008P	DORCHESTER-WICOMICO COUNTY LINE TO MD670 NEAR HEBRON	10.39
US 50	22-009P	MD670 NEAR HEBRON TO W ISABELLA ST IN SALISBURY	4.48
US 50	22-048P	W ISABELLA ST IN SALISBURY - US13	1.12
US 50	22-049P	US13 IN SALISBURY - MERRITT MILL ROAD	2.98
US 50	22-050P	MERRITT MILL RD-SIXTY FOOT ROAD	6.71
US 50	22-051P	SIXTY FOOT ROAD - WI+WD COUNTY LINE	5.26
US 50	23-056P	WI+WD COUNTY LINE - US113 NORTH OF BERLIN	7.05
US 50	23-006P	US113 NORTH OF BERLIN - MD378 IN OCEAN CITY	7.35
US 50	16-180I	INTERCHANGE RAMPS @ MD202	0.00
US 50	16-179I	INTERCHANGE RAMPS @ ARDMORE + ARDWICK RDS	0.00
US 50	16-133I	INTERCHANGE RAMPS @ MD704	0.00
US 50	16-032I	INTERCHANGE RAMPS @ US301 + MD3	0.00
US 50	02-133I	INTERCHANGE RAMPS AT MD424	0.00
US 50	02-134I	INTERCHANGE RAMPS AT MD450 WEST OF PAROLE	0.00

TO ROUTE US 50

AS OF JULY 1970

ROUTE NUMBER SEQUENCE

FROM ROUTE US 50

ROUTE NUMBER	CONTROL SECTION	DESCRIPTION OF CONTROL SECTION	MILEAGE
US 50	02-102I	INTERCHANGE RAMPS AT MD2 /REVELL INTERCHANGE/	0.00
US 50	23-049I	INTERSECTION SPURS AT US113 NORTH OF BERLIN	0.00
		ROUTE TOTAL	150.52
MD 51	01-054P	BEGIN SRC MAINT AT HOWARD STREET TO SE LIMITS OF CUMBERLAND	2.60
MD 51	01-011P	SE LMTS CUMBERLAND-W MD RR AT NORTH BRANCH	3.16
MD 51	01-012P	W MD RR AT N BRANCH - BRICE HOLLOW RD	2.74
MD 51	01-013P	BRICE HOLLOW RD - WAGNER RD AT OLD TOWN	6.70
MD 51	01-014P	WAGNER ROAD AT OLD TOWN - END POTOMAC RIVER BRIDGE AT PAW PAW WEST VIRGINIA	10.59
		ROUTE TOTAL	25.79
MD 52	00-00_X	UNASSIGNED ROUTE NUMBER	0.00
		ROUTE TOTAL	0.00
MD 53	01-015P	US220 AT CRESAPTOWN-US40 AT ALLEGANY GROVE	3.39
		ROUTE TOTAL	3.39
MD 54	22-031S	MD313 AT MARDELA SPRINGS TO DELAWARE STATE LINE	3.29
MD 54	22-030S	DELAWARE LINE AND MANSON WALLER ROAD WEST OF DELMAR TO US13	1.33
MD 54	22-046S	BEG SRC MAINT W OF MELSON LINE ROAD TO MD353	4.84
		ROUTE TOTAL	9.46
		TO ROUTE MD 54	

AS OF JULY 1970

ROUTE NUMBER SEQUENCE

FROM ROUTE MD 55

ROUTE NUMBER	CONTROL SECTION	DESCRIPTION OF CONTROL SECTION	MILEAGE
MD 55	01-031S	MD36 AT MIDLAND - US40 AT CLARYSVILLE	5.59
		ROUTE TOTAL	5.59
MD 56	21-119S	US 40-ERNSTVILLE RD AT BIG POOL	1.66
MD 56	21-029S	ERNSTVILLE RD AT BIG POOL - MD 68	7.90
		ROUTE TOTAL	9.56
MD 57	21-030S	US40 AT ST PAULS CHURCH - PENNA STATE LINE	4.92
		ROUTE TOTAL	4.92
MD 58	21-031S	MD 63 AT CEARFOSS-END SRC MAINT IN HAGERSTOWN	3.49
		ROUTE TOTAL	3.49
MD 59	00-00_X	UNASSIGNED ROUTE NUMBER	0.00
		ROUTE TOTAL	0.00
MD 60	21-020P	NORTHERN AVE IN HAGERSTOWN - BEG ANTIETAM CR BR	4.18
MD 60	21-068P	BEGIN ANTIETAM CREEK BR - MD418 AT LEITERSBURG	1.21
MD 60	21-069P	MD418 AT LEITERSBURG - PENNA STATE LINE	1.93
		ROUTE TOTAL	7.32
		TO ROUTE MD 60	



AS OF JULY 1970

ROUTE NUMBER SEQUENCE

FROM ROUTE MD 61

ROUTE NUMBER	CONTROL SECTION	DESCRIPTION OF CONTROL SECTION	MILEAGE
MD 61	00-00_X	UNASSIGNED ROUTE NUMBER	0.00
		ROUTE TOTAL	0.00
MD 62	21-033S	MD8048 @ CHEWSVILLE - MD60 @ LEITERSBURG	3.94
		ROUTE TOTAL	3.94
MD 63	21-097S	MD65 N OF TILGHMANTOWN - MD68 S OF WILLIAMSPORT	6.77
MD 63	21-080S	NORTH LIMITS WILLIAMSPORT - MD58 AT CEARFOSS	7.24
MD 63	21-063S	MD58 AT CEARFOSS - PENNA STATE LINE	1.58
		ROUTE TOTAL	15.59
MD 64	21-067S	EAST LIMITS HAGERSTOWN - MD77 SE OF SMITHSBURG	7.48
MD 64	21-076S	MD77 SE OF SMITHSBURG - PENNA STATE LINE	5.33
		ROUTE TOTAL	12.81
MD 65	21-038S	MD34 @ SHARPSBURG - MD68 @ LAPPANS	6.73
MD 65	21-037S	MD68 @ LAPPANS - SOUTH LIMTS HAGERSTOWN	5.00
		ROUTE TOTAL	11.73
MD 66	21-040S	US40 ALT @ BOONSBORO - US40 @ WAGNERS CROSSROADS	4.30
MD 66	21-130S	US 40 @ WAGNERS CROSSROADS - MD 64 @ CAVETOWN	6.11
		TO ROUTE MD 66	

AS OF JULY 1970

ROUTE NUMBER SEQUENCE

FROM ROUTE MD 66

ROUTE NUMBER	CONTROL SECTION	DESCRIPTION OF CONTROL SECTION	MILEAGE
MD 66	21-077S	MD 64 @ CAVETOWN - MD 64 NORTH OF SMITHSBURG	1.86
		ROUTE TOTAL	12.27
MD 67	21-096S	US340 NORTHERLY - MD8581	0.23
MD 67	21-084S	MD8581 N OF WEAVERTON - US40ALT S OF BOONSBORD	12.31
		ROUTE TOTAL	12.54
MD 68	21-065S	S LIMITS CLEAR SPRING - N LIMITS WILLIAMSPORT	7.12
MD 68	21-099S	N LIMITS WILLIAMSPORT - I-81	0.17
MD 68	21-098S	I-81 S OF WILLIAMSPORT - MD632	2.20
MD 68	21-042S	MD632 - US40 ALT NORTH OF BOONSBORD	8.10
		ROUTE TOTAL	17.59
MD 69	00-00_X	UNASSIGNED ROUTE NUMBER	0.00
		ROUTE TOTAL	0.00
I 70	21-100P	PENNA STATE LINE-US40 N. OF HANCOCK	0.63
I 70	21-101P	US40 NORTH OF HANCOCK - US40 EAST OF PARK HEAD	8.63
I 70	21-102P	US40 E OF PARK HEAD - MD68 S OF CLEAR SPRING	8.59
I 70	21-103P	MD68 SOUTH OF CLEAR SPRING TO I-81	8.18
I 70	21-104P	I-81 TO MD65 SOUTH OF HAGERSTOWN	3.45
I 70	21-105P	MD65 S OF HAGERSTOWN TO US40 SE OF HAGERSTOWN	2.62

TO ROUTE I 70

AS OF JULY 1970

ROUTE NUMBER SEQUENCE

FROM ROUTE I 70

ROUTE NUMBER	CONTROL SECTION	DESCRIPTION OF CONTROL SECTION	MILEAGE
I 70	21-106P	US 40 SE OF HAGERSTOWN TO MD 66	2.63
I 70	21-107P	MD 66 - FREDERICK + WASHINGTON COUNTY LINE	4.11
I 70	10-118P	F AND W COUNTY LINE - MEYERSVILLE ROAD	3.61
I 70	10-119P	MEYERSVILLE RD - US40 INTERCHANGE WEST OF FRED	6.84
I 70	10-120P	US40 INTERCHANGE WEST OF FREDERICK - JUNCTION I-70 N + I-70 S	4.23
I 70	21-108I	INTERCHANGE RAMPS OF I-70-US40+US522 AT HANCOCK	0.00
I 70	21-083I	I-70 RAMPS BETWEEN TONDLOWAY CREEK + MILLSTONE	0.00
I 70	21-109I	INTERCHANGE RAMPS OF I-70 AT MD56	0.00
I 70	21-110I	INTERCHANGE RAMPS OF I-70 AT MD68	0.00
I 70	21-111I	INTERCHANGE RAMPS OF I-70 AT MD63	0.00
I 70	21-112I	INTERCHANGE RAMPS AT I-70 AND I-81	0.00
I 70	21-113I	INTERCHANGE RAMPS OF I-70 AT MD65	0.00
I 70	21-114I	INTERCHANGE RAMPS OF I-70 AT US40	0.00
I 70	21-115I	INTERCHANGE RAMPS OF I-70 AT MD66	0.00
I 70	10-121I	INTERCHANGE RAMPS @ MEYERSVILLE ROAD	0.00
I 70	10-122I	INTERCHANGE RAMPS @ US40 + US40 ALT	0.00
I 70	10-123I	INTERCHANGE RAMPS @ NEW US340	0.00
I 70	10-124I	INTERCHANGE RAMPS @ I-70N + I-70S	0.00
		ROUTE TOTAL	53.52
MD 70	02-104P	US50 - EAST END COLLEGE CREEK BRIDGE	1.31
		ROUTE TOTAL	1.31
		TO ROUTE MD 70	

AS OF JULY 1970

ROUTE NUMBER SEQUENCE

FROM ROUTE I 70N

ROUTE NUMBER	CONTROL SECTION	DESCRIPTION OF CONTROL SECTION	MILEAGE
I 70N	10-080P	JUNCTION OF I-70 + I-70S - MD144 /EAST PATRICK ST/ EAST OF FREDERICK	2,40
I 70N	10-075P	MD144/EAST PATRICK ST/ EAST OF FREDERICK - MD75 @ NEW MARKET	6,25
I 70N	10-074P	MD75 @ NEW MARKET-F + C COUNTY LINE /MD27/	5,85
I 70N	06-068P	MD27 @ FREDERICK CO LINE -HOWARD CO LINE	1,63
I 70N	13-018P	HD + CL COUNTY LINE - MD97 @ COOKSVILLE	7,01
I 70N	13-017P	MD97 - MD32 @ WEST FRIENDSHIP	3,68
I 70N	13-071P	MD32 - US29	7,04
I 70N	13-072P	US29 - HD + B COUNTY LINE	1,80
I 70N	03-190P	HOWARD CO LINE TO I-695	2,89
I 70N	03-191P	I-695 TO BALTIMORE CITY LINE	1,95
I 70N	10-095I	INTERCHANGE RAMPS AT MD355	0,00
I 70N	10-083I	INTERCHANGE RAMPS AT SHAW RD+S FRANKLIN ST	0,00
I 70N	13-065I	INTERCHANGE RAMPS @ MD97	0,00
I 70N	13-064I	INTERCHANGE RAMPS @ MD32	0,00
I 70N	13-074I	INTERCHANGE RAMPS @ MARRIOTSVILLE RD	0,00
I 70N	13-073I	INTERCHANGE RAMPS @ US29	0,00
I 70N	06-077I	INTERCHANGE RAMPS AT MD27	0,00
		ROUTE TOTAL	40,50
I 70S	10-076P	I-70 + I-70N IN FREDERICK - US15	1,46
I 70S	10-023P	US15 - MD80 WEST OF URBANA	5,13
I 70S	10-025P	MD80 W OF URBANA - F+M COUNTY LINE	3,52
I 70S	15-033P	F+M COUNTY LINE - MD121/CLARKSBURG ROAD/	4,11

TO ROUTE I 70S



AS OF JULY 1970

ROUTE NUMBER SEQUENCE

FROM ROUTE I 70S

ROUTE NUMBER	CONTROL SECTION	DESCRIPTION OF CONTROL SECTION	MILEAGE
I 70S	15-035P	MD121/CLARKSBURG ROAD/ - MD118/GERMANTOWN ROAD/	3.69
I 70S	15-037P	MD118/GERMANTOWN ROAD/ - BROWN STATION ROAD	3.29
I 70S	15-164P	BROWN STATION RD - SHADY GROVE RD	3.12
I 70S	15-166P	SHADY GROVE RD - MD28 IN ROCKVILLE	1.89
I 70S	15-169P	MD28 IN ROCKVILLE - I-270/SB LANE/	3.98
I 70S	15-173P	I-270/SB LANE/ - I-495 AT POOKS HILL	2.64
I 70S	10-006I	INTERCHANGE RAMPS AT US15	0.00
I 70S	10-024I	INTERCHANGE RAMPS AT MD80	0.00
I 70S	15-032I	INTERCHANGE RAMPS AT MD109	0.00
I 70S	15-034I	INTERCHANGE RAMPS AT MD121	0.00
I 70S	15-036I	INTERCHANGE RAMPS AT MD118	0.00
I 70S	15-163I	INTERCHANGE RAMPS AT BROWN STATION ROAD	0.00
I 70S	15-165I	INTERCHANGE RAMPS AT SHADY GROVE ROAD	0.00
I 70S	15-167I	INTERCHANGE RAMPS AT MD28	0.00
I 70S	15-174I	INTERCHANGE RAMPS AT MONTROSE AVE	0.00
I 70S	15-175I	INTERCHANGE RAMPS AT MD187	0.00
		ROUTE TOTAL	32.83
MD 71	00-00_X	UNASSIGNED ROUTE NUMBER	0.00
		ROUTE TOTAL	0.00
MD 72	00-00_X	UNASSIGNED ROUTE NUMBER	0.00
		ROUTE TOTAL	0.00
		TO ROUTE MD 72	

AS OF JULY 1970

ROUTE NUMBER SEQUENCE

FROM ROUTE MD 73

ROUTE NUMBER	CONTROL SECTION	DESCRIPTION OF CONTROL SECTION	MILEAGE
MD 73	00-00_X	UNASSIGNED ROUTE NUMBER	0,00
		ROUTE TOTAL	0,00
MD 74	10-044S	BEG SRC MAINT IN FREDERICK=END MAINT N OF US15	0,41
		ROUTE TOTAL	0,41
MD 75	10-045S	MD355 NEAR F+W COUNTY LINE - I70N	7,40
MD 75	10-100S	I70N @ NEW MARKET - MD26 @ LIBERTYTOWN	7,71
MD 75	10-047S	MD26 AT LIBERTYTOWN - CL+F COUNTY LINE	7,57
MD 75	06-084S	CL+F COUNTY LINE - MD31 IN NEW WINDSOR	5,55
		ROUTE TOTAL	28,23
MD 76	10-049S	MD77 AT ROCKY RIDGE=SIXES BRIDGE RD AT MOTTERS	3,86
MD 76	10-048S	SIXES BR RD AT MOTTERS - MD806D S OF EMMITSBURG	2,00
		ROUTE TOTAL	5,86
MD 77	21-079S	MD64 SE OF SMITHSBURG - F+W COUNTY LINE	3,10
MD 77	10-050S	F+W COUNTY LINE - WEST LMTS THURMONT	6,69
MD 77	10-051S	WEST LIMITS - EAST LIMITS THURMONT	1,84
MD 77	10-052S	EAST LIMITS THURMONT - MD76 AT ROCKY RIDGE	4,54
MD 77	10-053S	MD76 AT ROCKY RIDGE - CL+F COUNTY LINE	2,84
MD 77	06-072S	CL+F COUNTY LINE - MD194 AT KEYMAR	1,94
		ROUTE TOTAL	20,95

TO ROUTE MD 77

AS OF JULY 1970

ROUTE NUMBER SEQUENCE

FROM ROUTE MD 78

ROUTE NUMBER	CONTROL SECTION	DESCRIPTION OF CONTROL SECTION	MILEAGE
MD 78	00-00_X	UNASSIGNED ROUTE NUMBER	0.00
		ROUTE TOTAL	0.00
MD 79	10-055S	MD17 IN ROSEMONT - MD180 @ PETERSVILLE	1.79
		ROUTE TOTAL	1.79
MD 80	10-056S	US15 AT BUCKEYSTOWN - MD355 AT URBANA	5.17
MD 80	10-057S	MD355 AT URBANA - MD75 SOUTH OF MONROVIA	4.68
MD 80	10-058S	MD75 SOUTH OF MONROVIA - F+M COUNTY LINE	3.22
MD 80	15-050S	F+M COUNTY LINE - MD27 AT CLAGGETTSVILLE	1.46
		ROUTE TOTAL	14.53
I 81	21-121P	WEST END POTOMAC RIVER BRIDGE TO MD68 AT WILLIAMSPORT	0.89
I 81	21-122P	MD68 AT WILLIAMSPORT TO US11	1.47
I 81	21-123P	US11 TO I-70	1.26
I 81	21-087P	I-70 TO US40 WEST OF HAGERSTOWN	3.19
I 81	21-071P	US40 WEST OF HAGERSTOWN TO PENNA. STATE LINE	5.22
I 81	21-124I	INTERCHANGE RAMPS AT I-81 AND MD68	0.00
I 81	21-125I	INTERCHANGE RAMPS AT I-81 AND US11	0.00
I 81	21-126I	INTERCHANGE RAMPS AT I-81 AND HALFWAY BLVD.	0.00
I 81	21-086I	INTERCHANGE RAMPS AT I-81 AND US40	0.00
I 81	21-092I	INTERCHANGE RAMPS AT I-81 AND MD58	0.00
		TO ROUTE I 81	

AS OF JULY 1970

ROUTE NUMBER SEQUENCE

FROM ROUTE I 81

ROUTE NUMBER	CONTROL SECTION	DESCRIPTION OF CONTROL SECTION	MILEAGE
I 81	21-091I	INTERCHANGE RAMPS AT I-81 AND MAUGANSVILLE ROAD	0,00
I 81	21-090I	INTERCHANGE RAMPS AT I-81 AND MAUGANS AVENUE	0,00
I 81	21-089I	INTERCHANGE RAMPS AT I-81 AND SHOWALTER ROAD	0,00
I 81	21-088I	INTERCHANGE RAMPS AT I-81 AND PENNA. STATE LINE	0,00
		ROUTE TOTAL	12,03
MD 81	10-059S	MD806A IN THURMONT - F+W COUNTY LINE	8,23
MD 81	21-044S	F+W COUNTY LINE - END SRC MAINT AT FT RITCHIE	2,05
		ROUTE TOTAL	10,28
MD 82	15-051S	MD191/BRADLEY BLVD/ - MD410	1,16
		ROUTE TOTAL	1,16
I 83	24-001P	EAGER ST IN BALTO CITY-BALTO CITY LINE	5,90
I 83	03-118P	BALTO CITY LINE - I-695/BALTO BELTWAY/	2,99
I 83	03-112P	JONES FALLS EXPWY - HARRISBURG EXPWY	1,29
I 83	03-044P	I-695/BALTO BELTWAY/ - SHAWAN ROAD	6,20
I 83	03-045P	SHAWAN ROAD - MD137 /MT CARMEL ROAD/	7,09
I 83	03-046P	MD137 /MT CARMEL RD/ - PENNA STATE LINE	10,19
I 83	24-007I	INTERCHANGE RAMPS AT CHARLES+ST PAUL STREETS	0,00
I 83	24-006I	INTERCHANGE RAMPS AT NORTH AVE	0,00
I 83	24-005I	INTERCHANGE RAMPS AT 28TH+29TH STREETS	0,00
		TO ROUTE I 83	



AS OF JULY 1970

ROUTE NUMBER SEQUENCE

FROM ROUTE I 83

ROUTE NUMBER	CONTROL SECTION	DESCRIPTION OF CONTROL SECTION	MILEAGE
I 83	24-004I	INTERCHANGE RAMPS AT FALLS ROAD	0.00
I 83	24-003I	INTERCHANGE RAMPS AT COLDSRING LANE	0.00
I 83	24-002I	INTERCHANGE RAMPS AT NORTHERN PARKWAY	0.00
I 83	03-179I	INTERCHANGE RAMPS AT RUXTON ROAD	0.00
I 83	03-043I	INTERCHANGE RAMPS AT TIMONIUM ROAD	0.00
I 83	03-147I	INTERCHANGE RAMPS AT PADONIA ROAD	0.00
I 83	03-148I	INTERCHANGE RAMPS AT SHAWAN ROAD	0.00
I 83	03-149I	INTERCHANGE RAMPS AT BELFAST ROAD	0.00
I 83	03-150I	INTERCHANGE RAMPS AT MD137	0.00
I 83	03-151I	INTERCHANGE RAMPS AT MIDDLETOWN ROAD	0.00
I 83	03-152I	INTERCHANGE RAMPS AT MD45	0.00
I 83	03-153I	INTERCHANGE RAMPS AT MD439	0.00
I 83	03-154I	INTERCHANGE RAMPS AT MD409	0.00
		ROUTE TOTAL	33.66
MD 84	06-029S	MD75 N OF NEW WINDSOR - MT UNION RD/UNIONTOWN/	3.06
MD 84	06-030S	MT UNION RD AT UNIONTOWN - MD32	2.73
		ROUTE TOTAL	5.79
MD 85	00-00_X	UNASSIGNED ROUTE NUMBER	0.00
		ROUTE TOTAL	0.00
		TD ROUTE MD 85	

AS OF JULY 1970

ROUTE NUMBER SEQUENCE

FROM ROUTE MD 86

ROUTE NUMBER	CONTROL SECTION	DESCRIPTION OF CONTROL SECTION	MILEAGE
MD 86	06-032S	MD30 N OF MANCHESTER - PENNA LINE AT LINEBORD	4.01
		ROUTE TOTAL	4.01
MD 87	00-00_X	UNASSIGNED ROUTE NUMBER	0.00
		ROUTE TOTAL	0.00
MD 88	06-099S	MD30 IN HAMPSTEAD TO BALTO-CARROLL COUNTY LINE	1.07
MD 88	03-056S	B+CL COUNTY LINE - MD25 NORTH OF BUTLER	7.00
		ROUTE TOTAL	8.07
MD 89	00-00_X	UNASSIGNED ROUTE NUMBER	0.00
		ROUTE TOTAL	0.00
MD 90	00-00_X	UNASSIGNED ROUTE NUMBER	0.00
		ROUTE TOTAL	0.00
MD 91	06-096S	MD32 AT GAMBER TO BALTIMORE AND CARROLL CO LINE	6.50
MD 91	03-057S	B+CL COUNTY LINE - MD30 AT FOWBLESBURG	1.44
		ROUTE TOTAL	7.94
MD 92	00-00_X	UNASSIGNED ROUTE NUMBER	0.00
		ROUTE TOTAL	0.00

TO ROUTE MD 92

AS OF JULY 1970

ROUTE NUMBER SEQUENCE

FROM ROUTE MD 93

ROUTE NUMBER	CONTROL SECTION	DESCRIPTION OF CONTROL SECTION	MILEAGE
MD 93	00-00_X	UNASSIGNED ROUTE NUMBER	0.00
		ROUTE TOTAL	0.00
MD 94	13-030S	HO + MONTG CO/LN -- MD144 @ LISBON	5.51
MD 94	13-029S	MD144 - I-70N	0.41
		ROUTE TOTAL	5.92
I 95	16-203P	I495/CAPITAL BELTWAY/ - MD212/POWDER MILL RD UNDER CONSTRUCTION	0.00
I 95	16-204P	MD212/POWER MILL RD/ - MD198 UNDER CONSTRUCTION	0.00
I 95	16-205P	MD198 - HO+P G COUNTY LINE UNDER CONSTRUCTION	0.00
I 95	13-075P	P G + HO COUNTY LINE - MD216 /UNDER CONST/	0.00
I 95	13-076P	MD216 - MD32 /UNDER CONST/	0.00
I 95	13-077P	MD32 - MD175 /UNDER CONST/	0.00
I 95	13-078P	MD175-MD100 /OUTER BALTO BELTWAY/ /UNDER CONST/	0.00
I 95	13-079P	MD100 - B + HO COUNTY LINE /UNDER CONST/	0.00
I 95	03-195P	HO + BALTO CO LINE - MD46 /METROPOLITON BLVD/ /UNDER CONSTRUCTION/	0.00
I 95	03-196P	MD46 /METROPOLITON BLVD/ - I-695 /BALTO BELTWAY /UNDER CONSTRUCTION/	0.00
I 95	03-199P	I-695 /BALTO BELTWAY/ - BALTIMORE CITY LINE /UNDER CONSTRUCTION/	0.00
I 95	03-145P	BOWLEYS LANE INTERCHANGE - I-695/BALTO BELTWAY/	3.76
I 95	03-182P	I-695/BALTO BELTWAY/- MD43/WHITEMARSH BLVD/	3.26
I 95 TLL	03-183P	MD43/WHITEMARSH BLVD/- B+H COUNTY LINE	5.54
I 95 TLL	12-086P	B+H COUNTY LINE - MD24	4.03
I 95 TLL	12-087P	MD24 - MD22 N W OF ABERDEEN	8.12
		TO ROUTE I 95 TLL	

AS OF JULY 1970

ROUTE NUMBER SEQUENCE

FROM ROUTE I 95 TLL

ROUTE NUMBER	CONTROL SECTION	DESCRIPTION OF CONTROL SECTION	MILEAGE
I 95 TLL	12-088P	MD22 NW OF ABERDEEN-MD155 NW OF HAVRE DE GRACE	4.34
I 95 TLL	12-089P	MD155 NW OF HAVRE DE GRACE - CE+H COUNTY LINE	1.85
I 95 TLL	07-071P	CE+H COUNTY LINE - US222	2.39
I 95 TLL	07-072P	US222 - MD272 SOUTH OF BAY VIEW	6.60
I 95 TLL	07-073P	MD272 SOUTH OF BAY VIEW - MD279 NE OF ELKTON	8.71
I 95 TLL	07-074P	MD279 NORTHEAST OF ELKTON -DELAWARE STATE LINE	0.79
I 95	16-206I	INTERCHANGE RAMPS @ I-495 UNDER CONSTRUCTION	0.00
I 95	16-207I	INTERCHANGE RAMPS @ MD212 UNDER CONSTRUCTION	0.00
I 95	16-208I	INTERCHANGE RAMPS @ MD198 UNDER CONSTRUCTION	0.00
I 95	13-080I	INTERCHANGE RAMPS @ MD216 /UNDER CONST/	0.00
I 95	13-081I	INTERCHANGE RAMPS @ MD32 /UNDER CONST/	0.00
I 95	13-082I	INTERCHANGE RAMPS @ MD175 /UNDER CONST/	0.00
I 95	13-083I	INTERCHANGE RAMPS @ MD100 /UNDER CONST/	0.00
I 95	03-197I	INTERCHANGE RAMPS @ MD46 /UNDER CONSTRUCTION/	0.00
I 95	03-198I	INTERCHANGE RAMPS @ I-695 /UNDER CONSTRUCTION/	0.00
		ROUTE TOTAL	49.39
MD 95	15-052S	BEG SRC MAINT - MD109 @ COMUS	0.86
		ROUTE TOTAL	0.86
MD 96	00-00_X	UNASSIGNED ROUTE NUMBER	0.00
		ROUTE TOTAL	0.00
		TO ROUTE MD 96	



AS OF JULY 1970

ROUTE NUMBER SEQUENCE

FROM ROUTE MD 97

ROUTE NUMBER	CONTROL SECTION	DESCRIPTION OF CONTROL SECTION	MILEAGE
MD 97	15-016P	US29 IN SILVER SPRING - MD193 AT WHEATON	3.49
MD 97	15-015P	MD193 AT WHEATON - MD182 AT GLENMONT	1.34
MD 97	15-205P	MD182 AT GLENMONT TO MD28 AT NORBECK	4.07
MD 97	15-013P	MD28 AT NORBECK - MD108 AT DLNEY	3.13
MD 97	15-012P	MD108 AT DLNEY - HO+M COUNTY LINE	6.48
MD 97	13-019P	HO+MONTG CO/LN - I-70N N OF COOKSVILLE	6.89
MD 97	13-033P	I-70N - CL + HO CO/LN	2.00
MD 97	06-050P	CL+HO COUNTY LINE - MD850H AT DORSEY CROSSROADS	5.60
MD 97	06-093P	MD850H/OLD MD26/ AT DORSEY CROSSROADS - MD26	0.19
MD 97	06-070P	MD26 - US140 AT WESTMINSTER	9.91
MD 97	06-019P	WESTMINSTER BYPASS FROM MD97 E OF WESTMINSTER - INTERCHANGE AT MD526/PENNA AVE EXT/ SEE US140	0.00
MD 97	06-069P	US140+MD526/PA AVE EXT/ - MD32 W OF WESTMINSTER	2.00
MD 97	06-097P	MD32 W OF WESTMINSTER - MD32 E OF TANEYTOWN	7.81
MD 97	06-015P	MD32 EAST OF TANEYTOWN - MD194 IN TANEYTOWN	1.42
MD 97	06-016P	MD194 IN TANEYTOWN - CL+F COUNTY LINE	3.48
MD 97	10-014P	CARROLL-FREDERICK COUNTY LINE TO US15 BUS, IN EMMITSBURG	5.34
MD 97	10-015P	US15 BUS, IN EMMITSBURG TO PENNA, STATE LINE	1.70
		ROUTE TOTAL	64.85
MD 98	00-00_X	UNASSIGNED ROUTE NUMBER	0.00
		ROUTE TOTAL	0.00
MD 99	13-0355	MD32 - US29	7.61

TO ROUTE MD 99

AS OF JULY 1970

ROUTE NUMBER SEQUENCE

FROM ROUTE MD 99

ROUTE NUMBER	CONTROL SECTION	DESCRIPTION OF CONTROL SECTION	MILEAGE
MD 99	13-041S	US29 - US40	1.90
MD 99	13-042S	US40 - FREDERICK RD IN ELLICOTT CITY	1.03
		ROUTE TOTAL	10.54
MD100	00-00_X	ASSIGNED TO OUTER BALTIMORE BELTWAY	0.00
		ROUTE TOTAL	0.00
MD101	00-00_X	UNASSIGNED ROUTE NUMBER	0.00
		ROUTE TOTAL	0.00
MD102	00-00_X	UNASSIGNED ROUTE NUMBER	0.00
		ROUTE TOTAL	0.00
MD103	13-061S	US1 - MONTGOMERY RD NE OF PFEIFFERS CORNER	2.52
MD103	13-039S	MEADOWRIDGE RD NE OF PFEIFFERS CORNER - US29	3.73
		ROUTE TOTAL	6.25
MD103A	13-067S	US1 - MD477 @ ELKRIDGE	0.11
		ROUTE TOTAL	0.11
MD104	00-00_X	UNASSIGNED ROUTE NUMBER	0.00
		ROUTE TOTAL	0.00

TO ROUTE MD104

AS OF JULY 1970

ROUTE NUMBER SEQUENCE

FROM ROUTE MD105

ROUTE NUMBER	CONTROL SECTION	DESCRIPTION OF CONTROL SECTION	MILEAGE
MD105	00-00_X	UNASSIGNED ROUTE NUMBER	0.00
		ROUTE TOTAL	0.00
MD106	00-00_X	UNASSIGNED ROUTE NUMBER	0.00
		ROUTE TOTAL	0.00
MD107	15-054S	BEG SRC MAINT @ MARTINSBURG - MD109 POOLESVILLE	3.23
MD107	15-053S	MD109 IN POOLESVILLE - MD28 @ DAWSONVILLE	4.81
		ROUTE TOTAL	8.04
MD108	15-055S	MD27 AT DAMASCUS - SOUTH LIMITS LAYTONSVILLE	7.92
MD108	15-056S	SOUTH LIMITS LAYTONSVILLE - MD97 AT OLNEY	5.51
MD108	15-017S	MD97 AT OLNEY - MD650 AT ASHTON	3.22
MD108	15-005S	MD650 AT ASHTON - HD+M COUNTY LINE	2.42
MD108	13-011S	HD+MONTG CO/LN - MD32 @ CLARKSVILLE	3.80
MD108	13-010S	MD32 - MANOR LANE	3.70
MD108	13-009S	MANOR LANE - US29 @ COLUMBIA	2.76
MD108	13-055S	US29 - MD175 @ JONESTOWN	2.17
		ROUTE TOTAL	31.50
MD109	15-058S	MD107 IN POOLESVILLE - MD28 AT BEALLSVILLE	2.42
MD109	15-057S	MD28 AT BEALLSVILLE - MD95 AT COMUS	6.04
		TO ROUTE MD109	

AS OF JULY 1970

ROUTE NUMBER SEQUENCE

FROM ROUTE MD109

ROUTE NUMBER	CONTROL SECTION	DESCRIPTION OF CONTROL SECTION	MILEAGE
MD109	15-172S	MD95 AT COMUS - MD355 AT HYATTSTOWN	3.42
		ROUTE TOTAL	11.88
MD110	00-00_X	UNASSIGNED ROUTE NUMBER	0.00
		ROUTE TOTAL	0.00
MD111	00-00_X	UNASSIGNED ROUTE NUMBER	0.00
		ROUTE TOTAL	0.00
MD112	15-060S	BEG SRC MAINT NEAR SENECA - MD28 @ DARNESTOWN	3.03
		ROUTE TOTAL	3.03
US113	23-012P	US13 AT POCOMOKE CITY - SOUTH LIMITS SNOW HILL	11.65
US113	23-011P	SOUTH LIMITS - NORTH LIMITS SNOW HILL	1.41
US113	23-010P	NORTH LIMITS SNOW HILL - US50 NORTH OF BERLIN	16.01
US113	23-046P	US50 NORTH OF BERLIN - MD452 AT JONES	1.88
US113	23-007P	MD452 AT JONES - DELAWARE STATE LINE	6.55
		ROUTE TOTAL	37.50
MD114	15-061S	MD124 IN GAITHERSBURG - END SRC MAINT	1.01
		ROUTE TOTAL	1.01
		TO ROUTE MD114	



AS OF JULY 1970

ROUTE NUMBER SEQUENCE

FROM ROUTE MD115

ROUTE NUMBER	CONTROL SECTION	DESCRIPTION OF CONTROL SECTION	MILEAGE
MD115	15-062S	MD124 NEAR EMORY GROVE - MD28 AT NORBECK	5.86
		ROUTE TOTAL	5.86
MD116	00-00_X	UNASSIGNED ROUTE NUMBER	0.00
		ROUTE TOTAL	0.00
MD117	15-066S	MD28 @ LEES CORNER - MD121 @ BOYDS	5.04
		ROUTE TOTAL	5.04
MD118	15-069S	MD28 @ BROWNS COR - CLOPPER RD @ OLD GERMANTOWN	4.02
MD118	15-068S	CLOPPER RD @ OLD GERMANTOWN - I-70S	2.20
MD118	15-067P	I70S-MD355 @ NEELSVILLE	0.97
		ROUTE TOTAL	7.19
MD119	00-00_X	UNASSIGNED ROUTE NUMBER	0.00
		ROUTE TOTAL	0.00
MD120	15-071S	MD118 AT GERMANTOWN - ROAD END WEST OF I-70S	1.91
		ROUTE TOTAL	1.91
MD120A	15-071S	MD118 EAST OF GERMANTOWN - MD120	0.64
		ROUTE TOTAL	0.64

TO ROUTE MD120A

AS OF JULY 1970

ROUTE NUMBER SEQUENCE

FROM ROUTE MD121

ROUTE NUMBER	CONTROL SECTION	DESCRIPTION OF CONTROL SECTION	MILEAGE
MD121	15-073S	MD28 AT DAWSONVILLE NORTH - END SRC MAINT	1.00
MD121	15-074S	MD117 AT BOYDS - OLD BALTIMORE ROAD AT WILBER	2.32
MD121	15-075S	OLD BALTO RD AT WILBER - MD355 AT CLARKSBURG	2.22
MD121	15-076S	MD355 AT CLARKSBURG - END SRC MAINT	1.79
		ROUTE TOTAL	7.33
MD122	15-077S	MD27 - END SRC MAINT AT BROWNSVILLE	2.61
		ROUTE TOTAL	2.61
MD123	15-079S	FREDK/MONTG C/L - BROWNSVILLE RD @ LEWISDALE	2.07
MD123	15-078S	BROWNSVILLE RD - MD122	2.99
		ROUTE TOTAL	5.06
MD124	15-084S	MD28/QUINCE ORCHARD - CLOPPER RD/DIAMOND CORNER	2.87
MD124	15-083S	CLOPPER RD/DIAMOND CORNER-MD355 IN GAITHERSBURG	1.36
MD124	15-082S	MD355 IN GAITHERSBURG-MD115 NE OF GAITHERSBURG	2.96
MD124	15-081S	MD115 NE OF GAITHERSBURG-MD420 W OF LAYTONSVILLE	4.02
MD124	15-080S	MD420 WEST OF LAYTONSVILLE - MD108 IN DAMASCUS	6.05
		ROUTE TOTAL	17.26
MD125	03-058S	WEST END BRIDGE AT B+HD COUNTY LINE THRU GRANITE TO END SRC MAINT	3.65
		ROUTE TOTAL	3.65
		TO ROUTE MD125	

AS OF JULY 1970

ROUTE NUMBER SEQUENCE

FROM ROUTE MD126

ROUTE NUMBER	CONTROL SECTION	DESCRIPTION OF CONTROL SECTION	MILEAGE
MD126	03-059S	WINDSOR MILL ROAD TO BALTIMORE CITY LINE	1.09
		ROUTE TOTAL	1.09
MD127	03-060S	US140 AT REISTERSTOWN-END SRC MAINT/WABASH AVE	0.87
		ROUTE TOTAL	0.87
MD128	03-062S	MD30 - END SRC MAINT AT WORTHINGTON AVE	1.30
MD128	03-061S	BEG SRC MAINT AT LONGNECKER RD - MD25 BUTLER	5.55
		ROUTE TOTAL	6.85
MD129	03-063S	BALTIMORE CITY LINE TO GARRISON FOREST ROAD	8.01
		ROUTE TOTAL	8.01
MD130	03-064S	US140 AT GARRISON - MD25 /FALLS RD/	5.66
		ROUTE TOTAL	5.66
MD131	03-065S	MD25/FALLS RD/ - MD45 AT LUTHERVILLE	3.08
		ROUTE TOTAL	3.08
MD132	12-010S	ROAD END NEAR I-95 - US 40 IN ABERDEEN WITH CONNECTION TO MD 22	2.07
MD132	12-064S	US40 IN ABERDEEN TO US40 AT SWAN CREEK	1.97
		ROUTE TOTAL	4.04

TO ROUTE MD132

AS OF JULY 1970

ROUTE NUMBER SEQUENCE

FROM ROUTE MD133

ROUTE NUMBER	CONTROL SECTION	DESCRIPTION OF CONTROL SECTION	MILEAGE
MD133	03-067S	MD129 TO MD25 AT ROCKLAND	3.33
		ROUTE TOTAL	3.33
MD134	03-068S	MD139 CHAS ST AVE - END SRC MAINT AT RUXTON RD	1.63
		ROUTE TOTAL	1.63
MD135	11-044P	US219 IN OAKLAND-MD560 IN MOUNTAIN LAKE PARK	1.46
MD135	11-023P	MD560 IN MT LAKE PARK-MAIN ST IN DEER PARK	3.31
MD135	11-020P	MAIN ST IN DEER PARK-MD495 SW OF SWANTON	2.62
MD135	11-021P	MD495 SW OF SWANTON-MD38	3.70
MD135	11-045P	MD38-MT ZION RD EAST OF SWANTON	2.06
MD135	11-042P	MT ZION RD EAST OF SWANTON-ALL+GARR CO LINE	8.72
MD135	01-062P	BEG SRC MAINT/LEE ST/ IN LUKE - MD135A	5.74
MD135	01-062S	MD135A IN MCCOOLE - END SRC MAINT AT WEST ST	0.46
MD135	01-062S	US220 - MD135 AT MCCOOLE	0.11
		ROUTE TOTAL	28.18
MD135A	01-041P	MD135 WEST OF MCCOOL-US220 NORT OF MCCOOL	0.77
		ROUTE TOTAL	0.77
MD136	12-032S	MD7 AT BUSH - MD22 AT CHURCHVILLE	6.18
MD136	12-033S	MD22 AT CHURCHVILLE - US1 AT POPLAR GROVE	5.64
		TO ROUTE MD136	



AS OF JULY 1970

ROUTE NUMBER SEQUENCE

FROM ROUTE MD136

ROUTE NUMBER	CONTROL SECTION	DESCRIPTION OF CONTROL SECTION	MILEAGE
MD136	12-034S	US1 AT POPLAR GROVE - MD165 AT WHITEFORD	7.39
MD136	12-035S	MD165 AT WHITEFORD - MD624 W OF GRACETON	2.50
MD136	12-057S	MD624 W OF GRACETON - MD23 S OF NORRISVILLE	8.44
		ROUTE TOTAL	30.15
MD137	03-069S	LOWER BECKLEYSVILLE RD - MD45 AT HEREFORD	8.59
		ROUTE TOTAL	8.59
MD138	03-070S	MD45 AT HEREFORD - END SRC MAINT AT MONKTON	2.95
MD138	03-071S	BEG SRC MAINT AT MONKTON - MD562 AT SHEPPARD	2.89
MD138	03-072S	MD562 AT SHEPPARD - B+H COUNTY LINE	2.21
MD138	12-036S	B+H COUNTY LINE - MD23 AT BLACKHORSE	0.93
		ROUTE TOTAL	8.98
MD139	03-073P	BALTO CITY LINE - MD134 /BELLONA AVE/	0.74
MD139	03-120P	MD134 - I-695/BALTO BELTWAY/	2.81
MD139	03-120S	I-695/BALTO BELTWAY/ - END SRC MAINT	0.16
		ROUTE TOTAL	3.71
US140	03-024P	BALTO CITY LINE - OLD COURT RD AT PIKESVILLE	1.28
US140	03-025P	OLD COURT ROAD - WOODLEY AVE AT REISTERSTOWN	7.90
US140	03-026P	WOODLEY AVE AT REISTERSTOWN-MD30/HANOVER PIKE/	0.91

TO ROUTE US140

AS OF JULY 1970

ROUTE NUMBER SEQUENCE

FROM ROUTE US140

ROUTE NUMBER	CONTROL SECTION	DESCRIPTION OF CONTROL SECTION	MILEAGE
US140	03-027P	MD30 /HANOVER PIKE/ @ REISTERSTOWN - BALTO + CL	2,58
US140	06-018P	B AND CL COUNTY LINE TO MD91 AT FINKSBURG	1,36
US140	06-019P	MD91 AT FINKSBURG TO MD97 AND MD526 NORTH OF WESTMINSTER	9,07
US140	06-021P	MD97+526 N OF WESTMINSTER-MD496/BACHMAN MILL RD	2,42
US140	06-022P	MD496 /BACHMAN MILL RD/ - PENNA STATE LINE	8,03
US140	06-078I	INTERCHANGE RAMPS AT MD27	0,00
US140	06-020I	INTERCHANGE RAMPS AT MD97+526 N OF WESTMINSTER	0,00
		ROUTE TOTAL	33,55
MD141	00-00_X	UNASSIGNED ROUTE NUMBER	0,00
		ROUTE TOTAL	0,00
MD142	03-076S	WEISBURG RD AT WHITE HALL - HARFORD CO/L	2,40
		ROUTE TOTAL	2,40
MD143	03-077S	MD45 - END SRC MAINT NORTH OF BOSLEY ROAD	1,44
MD143	03-078S	BEG SRC MAINT NR LOCH RAVEN-MD146 AT SUNNYBROOK	1,59
		ROUTE TOTAL	3,03
MD144	03-031S	HOWARD CO/L AT ELLICOTT CITY - MD166	2,90
MD144	03-030S	MD166 - I-695 BALTO BELTWAY	1,24
MD144	03-029S	I-695 BALTO BELTWAY - BALTO CITY LINE	0,79
		TO ROUTE MD144	

AS OF JULY 1970

ROUTE NUMBER SEQUENCE

FROM ROUTE MD144

ROUTE NUMBER	CONTROL SECTION	DESCRIPTION OF CONTROL SECTION	MILEAGE
MD144	13-057S	SECTION OF OLD US40 @ CARROLL COUNTY LINE	0.15
MD144	13-045S	I70N NEAR CARROLL CO LINE-US40 NEAR PINE ORCHRD	14.80
MD144	10-018S	I70N EAST OF FREDERICK - US15+US40 NEAR WEST LIMITS FREDERICK	3.21
MD144	21-013S	US40 E OF HUYETTS CROSSROADS-W LMTS HAGERSTOWN	1.93
		ROUTE TOTAL	25.02
MD144A	01-043S	RD/END EASTERLY-US40 AT MARTIN MT	0.92
MD144A	21-004S	US40 W OF WOODMONT RD-US522 OVERPASS IN HANCOCK	3.47
MD144A	21-005S	US522 OVERPASS - TERRACE STREET IN HANCOCK	1.13
MD144A	21-006S	TERRACE STREET IN HANCOCK- I-70 EAST OF HANCOCK	1.18
MD144A	10-017S	I70N EAST OF FREDERICK - MD75 IN NEW MARKET	3.29
MD144A	10-016S	MD75 IN NEW MARKET - MD27 CARROLL COUNTY LINE	5.95
		ROUTE TOTAL	15.94
MD144B	01-043S	RD END - RD END + SPUR - US40 E OF MARTIN MT	0.14
MD144B	10-017S	RD END-I70N/S SIDE I70N+E OF MONOCACY RIVER/	1.25
		ROUTE TOTAL	1.39
MD144C	01-043S	US40 W OF FLINTSTONE EASTERLY-MURLEY BRANCH RD	0.44
MD144C	01-009S	MURLEY BRANCH RD AT FLINTSTONE EASTERLY-RD END	0.31
MD144C	10-017S	MD144 - END SRC MAINT W OF MONOCACY RIV	0.60
		ROUTE TOTAL	1.35
		TO ROUTE MD144C	

AS OF JULY 1970

ROUTE NUMBER SEQUENCE

FROM ROUTE MD144D

ROUTE NUMBER	CONTROL SECTION	DESCRIPTION OF CONTROL SECTION	MILEAGE
MD144D	01-009S	US40 E OF FLINTSTONE EASTERLY - ROAD END	0.08
		ROUTE TOTAL	0.08
MD144E	01-009S	WARM SPRINGS RD AT GILPIN-MD144F TOP POLISH MT	2.54
		ROUTE TOTAL	2.54
MD144F	01-009S	MD144E ATOP POLISH MT - US40 W OF FIFTEEN MI CR	2.81
		ROUTE TOTAL	2.81
MD144G	01-007S	HINKLE RD WESTERLY - ROAD END	0.00
		ROUTE TOTAL	0.00
MD144H	01-007S	US40 E OF ROCKY GAP RD - RD END/S SIDE US40/	0.26
		ROUTE TOTAL	0.26
MD144I	01-007S	US40-ROAD END/S SIDE US40 W OF PLEASANT VAL RD/	0.04
		ROUTE TOTAL	0.04
MD144J	01-008S	US40 - ROAD END E OF PLEASANT VALLEY RD	0.34
		ROUTE TOTAL	0.34

TO ROUTE MD144J



AS OF JULY 1970

ROUTE NUMBER SEQUENCE

FROM ROUTE MD144K

ROUTE NUMBER	CONTROL SECTION	DESCRIPTION OF CONTROL SECTION	MILEAGE
MD144K	01-0085	US40 - ROAD END/E OF BREAK NECK RD N OF US40/	0,27
		ROUTE TOTAL	0,27
MD144L	01-0105	RD/END=US40 (W OF BELLEGROVE S SIDE US40)	0,23
		ROUTE TOTAL	0,23
MD144M	01-0105	US40 -US40/EAST OF BELLEGROVE ON S SIDE OF US40	0,34
		ROUTE TOTAL	0,34
MD144N	01-0575	CHRISTIE RD TO US 40 WITH SPUR TO US 40	1,04
		ROUTE TOTAL	1,04
MD145	03-0795	BEG SRC MAINT AT LOCH RAVEN - MD 165	8,36
		ROUTE TOTAL	8,36
MD146	03-080P	MD45 IN TOWSON - I-695/BALTO BELTWAY/	0,82
MD146	03-080S	I-695/BALTO BELTWAY/ - SOUTH END LOCH RAVEN RESERVOIR BRIDGE	3,97
MD146	03-081S	BEG SRC MAINT NR LOCH RAVEN - B+H COUNTY LINE	5,98
MD146	12-037S	B+H COUNTY LINE - MD23 AT MADONNA	5,14
		ROUTE TOTAL	15,91
		TO ROUTE MD146	

AS OF JULY 1970

ROUTE NUMBER SEQUENCE

FROM ROUTE MD147

ROUTE NUMBER	CONTROL SECTION	DESCRIPTION OF CONTROL SECTION	MILEAGE
MD147	03-082P	BALTO CITY LINE - JOPPA ROAD	1.97
MD147	03-083P	JOPPA ROAD - B+H COUNTY LINE	8.93
MD147	12-038P	B+H COUNTY LINE - US1 AT STATE POLICE BARRACKS	2.98
		ROUTE TOTAL	13.88
MD148	00-00_X	UNASSIGNED ROUTE NUMBER	0.00
		ROUTE TOTAL	0.00
MD149	00-00_X	UNASSIGNED ROUTE NUMBER	0.00
		ROUTE TOTAL	0.00
MD150	03-032P	BALTO CITY LINE - MD151/NORTH POINT BLVD/	0.80
MD150	03-034P	MD151/NORTH PT BLVD/ -BEGIN BACK RIVER BRIDGE	1.47
MD150	03-035P	BEGIN - END BACK RIVER BRIDGE	0.28
MD150	03-036P	END BACK RIVER BRIDGE - EASTERN AVE	1.36
MD150	03-037P	EASTERN AVE-MD 700 /MARTIN BLVD/	2.00
MD150	03-088S	MD700/MARTIN BLVD/- END DIVIDED HWY AT BENGIES	1.69
MD150	03-089S	END DIVIDED HWY AT BENGIES - EBENEZER RD/CD406/	2.98
MD150	03-033I	INTERCHANGE RAMPS AT MD151	0.00
MD150	03-038I	INTERCHANGE RAMPS AT MD700	0.00
		ROUTE TOTAL	10.58
		TO ROUTE MD150	

AS OF JULY 1970

ROUTE NUMBER SEQUENCE

FROM ROUTE MD151

ROUTE NUMBER	CONTROL SECTION	DESCRIPTION OF CONTROL SECTION	MILEAGE
MD151	03-039P	BALTO CITY LINE - MD150	0.72
MD151	03-040P	MD150 - WISE AVENUE CD592	4.16
MD151	03-041P	WISE AVE - END SRC MAINTIN SPARROWS POINT	3.23
MD151	03-141I	INTERCHANGE RAMPS AT SPARROWS POINT ROAD	0.00
		ROUTE TOTAL	8.11
MD152	12-039S	EDGEWOOD ARSENAL - US40	2.39
MD152	12-083S	US40 - US1 AT LYNCHS CORNER	5.31
MD152	12-076S	US1 AT LYNCHS COR - MD165 AT UPPER CROSSROADS	5.85
MD152	12-077S	MD165 AT UPPER CROSSROADS - MD146 S OF MADONNA	4.08
		ROUTE TOTAL	17.63
MD153	10-032S	US40 NORTH OF MEYERSVILLE - F+W COUNTY LINE	10.15
		ROUTE TOTAL	10.15
MD154	00-00_X	UNASSIGNED ROUTE NUMBER	0.00
		ROUTE TOTAL	0.00
MD155	12-081S	MD22 AT CHURCHVILLE - MD156/ALDINO ROAD/	4.51
MD155	12-082S	MD156/ALDINO ROAD/ - US40 IN HAVRE DE GRACE	4.68
		ROUTE TOTAL	9.19
		TO ROUTE MD155	

AS OF JULY 1970

ROUTE NUMBER SEQUENCE

FROM ROUTE MD156

ROUTE NUMBER	CONTROL SECTION	DESCRIPTION OF CONTROL SECTION	MILEAGE
MD156	12-044S	MD22 SE OF CHURCHVILLE - MD155 EAST OF LEVEL	3.95
		ROUTE TOTAL	3.95
MD157	00-00_X	UNASSIGNED ROUTE NUMBER	0.00
		ROUTE TOTAL	0.00
MD158	00-00_X	UNASSIGNED ROUTE NUMBER	0.00
		ROUTE TOTAL	0.00
MD159	12-046S	BEG SRC MAINT @ BUSH RIVER -US40 E OF STEPNEY	4.76
		ROUTE TOTAL	4.76
MD160	00-00_X	UNASSIGNED ROUTE NUMBER	0.00
		ROUTE TOTAL	0.00
MD161	12-048S	MD155 NEAR LEVEL - US1 NORTH OF DARLINGTON	5.38
		ROUTE TOTAL	5.38
MD162	00-00_X	UNASSIGNED ROUTE NUMBER	0.00
		ROUTE TOTAL	0.00
		TO ROUTE MD162	



AS OF JULY 1970

ROUTE NUMBER SEQUENCE

FROM ROUTE MD163

ROUTE NUMBER	CONTROL SECTION	DESCRIPTION OF CONTROL SECTION	MILEAGE
MD163	00-00_X	UNASSIGNED ROUTE NUMBER	0.00
		ROUTE TOTAL	0.00
MD164	07-021S	MD267 IN CHARLESTOWN - SW LIMITS CHARLESTOWN	0.22
		ROUTE TOTAL	0.22
MD165	03-090S	BEGIN SRC MAINT AT BALDWIN - B+H COUNTY LINE	1.43
MD165	12-049S	B+H COUNTY LINE - MD152 AT UPPER CROSSROADS	2.21
MD165	12-050S	MD152 AT UPPER CROSSROADS-MD23 AT JARRETTSVILLE	4.63
MD165	12-099S	MD23 AT JARRETTSVILLE TO MD24 AT BUSHS CORNER	7.06
MD165	12-079S	MD24 AT BUSHS CORNER TO MD543 S OF PYLESVILLE	2.05
MD165	12-080S	MD543 SOUTH OF PYLESVILLE TO PENNA LINE	3.25
		ROUTE TOTAL	20.63
MD166	03-091S	US 1 AT RELAY TO MD 144-FREDERICK ROAD	4.39
		ROUTE TOTAL	4.39
MD167	02-163S	BEGIN SRC MAINT SOUTH OF MD176 TO MD170	2.56
MD167	02-141S	PATAPSCO RIVER BRIDGE AT WADES CROSSING	0.06
		ROUTE TOTAL	2.62
		TO ROUTE MD167	

AS OF JULY 1970

ROUTE NUMBER SEQUENCE

FROM ROUTE MD168

ROUTE NUMBER	CONTROL SECTION	DESCRIPTION OF CONTROL SECTION	MILEAGE
MD168	02-039S	HAMMONDS FERRY RD - MD648 @ NORTH LINTHICUM	1.29
		ROUTE TOTAL	1.29
MD169	02-040S	HAMMONDS FERRY ROAD - MD648 AT LINTHICUM	0.98
		ROUTE TOTAL	0.98
MD170	02-045S	MD 677 @ ODENTON - MD 554 @ SEVERN	3.79
MD170	02-130S	MD 554 @ SEVERN - MD 176 @ HARMANS	1.67
MD170	02-043S	MD 176 @ HARMANS - MD 46 @ FRIENDSHIP AIRPORT WITH SPUR TO MD 176	2.34
MD170	02-042S	MD 46 @ FRIENDSHIP AIRPORT - MD648 @ N LINTHICUM	3.17
MD170	02-041S	MD 648 @ N LINTHICUM - MD 2 @ BALTO CITY LINE	2.32
		ROUTE TOTAL	13.29
MD171	02-046S	MD2 IN BROOKLYN PARK - BALTIMORE CITY LINE	0.94
		ROUTE TOTAL	0.94
MD172	02-047S	BALTO CITY LN - END SRC MAINT AT US COAST GUARD	0.06
		ROUTE TOTAL	0.06
MD173	02-048S	BALTO CITY LINE - MD607 NORTH OF JACOBSVILLE	5.97
MD173	02-049S	MD607 N OF JACOBSVILLE - END SRC MAINT/FT SMALLWD	3.03
		ROUTE TOTAL	9.00
		TO ROUTE MD173	

AS OF JULY 1970

ROUTE NUMBER SEQUENCE

FROM ROUTE MD174

ROUTE NUMBER	CONTROL SECTION	DESCRIPTION OF CONTROL SECTION	MILEAGE
MD174	02-050S	BEGIN SRC MAINT WEST OF MD 3 TO MD 3-BUS WITH SPUR TO MD 3-BUS	1.30
MD174	02-162S	MD 3-BUS TO END SRC MAINT AT HOSPITAL DRIVE /SOUTH OF MD 177/	1.48
		ROUTE TOTAL	2.78
MD175	02-052S	MD 3 N BOUND LANE NEAR MILLERSVILLE - MD 170 @ ODENTON	3.28
MD175	02-051S	MD 170 @ ODENTON - B/W EXPRESSWAY	5.17
MD175	02-020P	B/W EXPRESSWAY - HO + AA COUNTY LINE	1.43
MD175	13-021P	AA + HO COUNTY LINE - US1 @ WATERLOO	1.53
MD175	13-046S	US1 @ WATERLOO - MD103	4.97
		ROUTE TOTAL	16.38
MD176	02-055S	MD 648 @ GLEN BURNIE - MD 652 @ TWIN OAKS	2.96
MD176	02-054S	MD 652 @ TWIN OAKS - BALTO WASH EXP	2.94
MD176	02-053S	BALTO WASH EXP - AA + HO COUNTY LINE @ DORSEY	1.08
MD176	13-047S	AA + HO COUNTY LINE - US1	0.88
MD176 PRP	13-054S	US1 - MD103 NEAR PFEIFFERS CORNER /PROPOSED/	0.00
		ROUTE TOTAL	7.86
MD177	02-155P	MD3/GLEN BURNIE BY-PASS/ - MD2	3.75
MD177	02-056P	MD 2 - MD 177A	0.44
MD177	02-056S	MD 177A - MD 607 AT JACOBSVILLE	3.76
MD177	02-057S	MD607 AT JACOBSVILLE-END SRC MAINT AT GIBSON IS	6.76
		TO ROUTE MD177	

AS OF JULY 1970

ROUTE NUMBER SEQUENCE

FROM ROUTE MD177

ROUTE NUMBER	CONTROL SECTION	DESCRIPTION OF CONTROL SECTION	MILEAGE
MD177	02-156I	INTERCHANGE RAMPS AT MD174	0.00
MD177	02-157I	INTERCHANGE RAMPS AT OAKWOOD ROAD	0.00
MD177	02-158I	INTERCHANGE RAMPS AT MD2	0.00
		ROUTE TOTAL	14.71
MD177A	02-056S	MD177 - MD2 /RITCHIE HWY/	0.55
		ROUTE TOTAL	0.55
MD178	02-160S	MD450 /DEFENSE HWY/ - MD3	8.22
		ROUTE TOTAL	8.22
MD178A	02-058S	MD178 - MD3 /NB LA/ AT DORRS CORNER	0.24
		ROUTE TOTAL	0.24
MD179	02-059S	MD648 THRU ST MARGARETS - US50	2.78
		ROUTE TOTAL	2.78
MD180	21-023S	US340 N OF SANDY HOOK BR - US340 AT WEAVERTON	1.48
MD180	10-029S	US340 - MD478 AT KNOXVILLE	0.43
MD180	10-028S	MD478 AT KNOXVILLE - MD79 AT PETERSVILLE	3.41
MD180	10-027S	MD79 AT PETERSVILLE TO HOLTER ROAD	5.29

TO ROUTE MD180



AS OF JULY 1970

ROUTE NUMBER SEQUENCE

FROM ROUTE MD180

ROUTE NUMBER	CONTROL SECTION	DESCRIPTION OF CONTROL SECTION	MILEAGE
MD180	10-026S	HOLTER ROAD - US340 NEAR FREDERICK	5.47
MD180	10-054S	US340 NEAR FREDERICK-END SRC MAINT @ CHURCH HIL	4.82
		ROUTE TOTAL	20.90
MD181	02-060S	BEG SRC MAINT NE OF MD788B - N END SPA CREEK BR	1.27
		ROUTE TOTAL	1.27
MD182	15-085S	MD97 @ GLENMONT - MD108 @ SANDY SPRINGS	6.79
		ROUTE TOTAL	6.79
MD183	15-086S	MD97 AT GLENMONT - MD650 AT COLESVILLE	3.06
		ROUTE TOTAL	3.06
MD184	15-087S	US29 - DC LINE NEAR TAKOMA PARK	0.36
MD184	15-087S	MD184 - END SRC MAINT AT W END OF B+D OVERPASS	0.02
		ROUTE TOTAL	0.38
MD185	15-199P	MD193 AT KENINGSTON - MD586	1.41
MD185	15-206P	MD 586 - MD 97	2.38
		ROUTE TOTAL	3.79
		TO ROUTE MD185	

AS OF JULY 1970

ROUTE NUMBER SEQUENCE

FROM ROUTE MD186

ROUTE NUMBER	CONTROL SECTION	DESCRIPTION OF CONTROL SECTION	MILEAGE
MD186	15-0885	DC LINE AT CHEVY CHASE - MD410	1.55
		ROUTE TOTAL	1.55
MD187	15-0895	US240 IN BETHESDA - CEDAR LANE	1.75
MD187	15-0905	CEDAR LANE TO MD355 WITH SPUR AT MD355	3.62
		ROUTE TOTAL	5.37
MD188	15-0915	MACARTHUR BLVD - MD190/RIVER RD/	0.90
MD188	15-0925	MD190/RIVER RD/ - MD191/BRADLEY BLVD/	1.45
MD188	15-0935	MD191/BRADLEY BLVD/ - MD187 IN BETHESDA	0.91
		ROUTE TOTAL	3.26
MD189	15-0955	MACARTHUR BLVD @ TRUXTON - MD190 @ POTOMAC	1.97
MD189	15-0945	MD190 @ POTOMAC - MD28 IN ROCKVILLE	5.70
		ROUTE TOTAL	7.67
MD190	15-0995	BEG SRC MAINT @ TRAVILAH RD - MD189 @ POTOMAC	5.15
MD190	15-0985	MD189 @ POTOMAC - I-495/CAPITAL BELTWAY/	3.40
MD190	15-198P	I-495/CAPITAL BELTWAY/ - MD614/GOLDSBORO ROAD/	2.32
MD190	15-096P	MD614/GOLDSBORO ROAD/ - DC LINE @ WESTERN AVE	2.07
		ROUTE TOTAL	12.94
		TO ROUTE MD190	

AS OF JULY 1970

ROUTE NUMBER SEQUENCE

FROM ROUTE MD191

ROUTE NUMBER	CONTROL SECTION	DESCRIPTION OF CONTROL SECTION	MILEAGE
MD191	15-100S	MACARTHUR BLVD AT CABIN JOHN - MD190	2.68
MD191	15-101S	MD190/RIVER RD/- I-495/CAPITAL BELTWAY/	1.90
MD191	15-102S	I-495/CAPITAL BELTWAY/-MD188/WILSON LANE/	2.82
MD191	15-103S	MD188/WILSON LANE/- MD82/LELAND STREET/	1.36
MD191	15-104S	MD82/LELAND ST/- MD193/CONNECTICUT AVE/	1.10
		ROUTE TOTAL	9.86
MD192	15-105S	MD193 IN KENSINGTON - MD391 AT FOREST GLEN	1.77
MD192	15-106S	MD391 AT FOREST GLEN - MD97/GEORGIA AVE/	0.70
MD192	15-107S	MD97 GEORGIA AVE-END SRC MAINT AT SLIGO CR PKWY	0.59
MD192	15-108S	BEGIN SRC MAINT AT DALLAS AVE - END SRC MAINT NORTH OF STIRLING ROAD	0.39
		ROUTE TOTAL	3.45
MD193	15-022P	DC LINE - B+D RR AT CHEVY CHASE STATION	1.96
MD193	15-021P	B+D RR AT CHEVY CHASE STA - MD192 IN KENSINGTON	2.58
MD193	15-020P	MD192 IN KENSINGTON - MD97 AT WHEATON	1.62
MD193	15-019P	MD97 AT WHEATON - I-495/CAPITAL BELTWAY/	3.48
MD193	15-018P	I-495/CAPITAL BELTWAY/- M+P COUNTY LINE	1.77
MD193	16-030P	MG + P G COUNTY LINE - MD212/RIGGS ROAD/	0.91
MD193	16-120P	MD212/RIGGS RD/ - US1 IN COLLEGE PARK	3.18
MD193	16-184P	US1 IN COLLEGE PARK - MD201/KENILWORTH AVE/	1.74
MD193	16-140P	MD201/KENILWORTH AVE/ - B/W PKWY	1.07
MD193	16-194S	B/W PKWY - MD556	7.19
		TO ROUTE MD193	

AS OF JULY 1970

ROUTE NUMBER SEQUENCE

FROM ROUTE MD193

ROUTE NUMBER	CONTROL SECTION	DESCRIPTION OF CONTROL SECTION	MILEAGE
MD193	16-177I	INTERCHANGE RAMPS @ MD193 + BALTO-WASH PKWAY	0.00
		ROUTE TOTAL	25.50
MD193A	16-176S	MD193 GREENBELT RD-END SRM+SPUR-MD193 + B/W PKY	0.23
		ROUTE TOTAL	0.23
MD194	10-041S	MD26 AT CERESVILLE - MD550/ON RIGHT/IN WOODSBORO	6.46
MD194	10-040S	MD550/ON RIGHT/IN WOODSBORO - CL+F COUNTY LINE	5.96
MD194	06-080S	CL+F COUNTY LINE - PENNA STATE LINE	11.54
		ROUTE TOTAL	23.96
MD195	15-110S	DC LINE - MD787/FLOWER AVE/IN TAKOMA PARK	1.19
MD195	15-111S	NORTH LIMITS TAKOMA PARK-MD193/UNIVERSITY BLVD/	0.57
		ROUTE TOTAL	1.76
MD196	15-178S	MD198 AT BURTONSVILLE - US29 NE OF WHITE OAK	4.19
MD196	15-023S	US29-END SRC MAINT AT WHITE OAK SHOPPING CENTER	1.46
		ROUTE TOTAL	5.65
MD197	16-115S	US301 - MD450/DEFENSE HWY	2.97
MD197	16-044S	MD450/DEFENSE HWY/ - MD564	3.49
		TO ROUTE MD197	



AS OF JULY 1970

ROUTE NUMBER SEQUENCE

FROM ROUTE MD197

ROUTE NUMBER	CONTROL SECTION	DESCRIPTION OF CONTROL SECTION	MILEAGE
MD197	16-043S	MD564 - OLD MD197 SOUTH OF LAUREL	7.96
MD197	16-200S	OLD MD197 SOUTH OF LAUREL - MD198 IN LAUREL	0.55
		ROUTE TOTAL	14.97
MD198	15-112S	MD650 AT BROWNS CORNER - US29	3.53
MD198	15-113S	US29 - M+P COUNTY LINE	1.49
MD198	16-045S	M+P G COUNTY LINE - US1/SB LANE/ IN LAUREL	3.61
MD198	16-099S	US1/SB LANE/ IN LAUREL - AA+P G COUNTY LINE	0.86
MD198	02-084S	AA+P COUNTY LINE - END SRC MAINT AT FT MEADE	3.78
MD198	02-153I	INTERCHANGE RAMPS AT BALTO-WASH EXPWY	0.00
		ROUTE TOTAL	13.27
MD199	00-00_X	UNASSIGNED ROUTE NUMBER	0.00
		ROUTE TOTAL	0.00
MD200	00-00_X	UNASSIGNED ROUTE NUMBER	0.00
		ROUTE TOTAL	0.00
MD201	16-129P	DC LINE @ EASTERN AVE - US50	0.49
MD201	16-127P	US50 - MD450/DEFENSE HWY/	1.65
MD201	16-131P	MD450/DEFENSE HWY/ - I-495 IN GREENBELT	5.11
MD201	16-141S	I-495 IN GREENBELT - MD212	2.25

TO ROUTE MD201

AS OF JULY 1970

ROUTE NUMBER SEQUENCE

FROM ROUTE MD201

ROUTE NUMBER	CONTROL SECTION	DESCRIPTION OF CONTROL SECTION	MILEAGE
MD201	16-130I	INTERCHANGE RAMPS @ MD201 + US50	0.00
MD201	16-145I	INTERCHANGE RAMPS @ MD201 + MD450	0.00
		ROUTE TOTAL	9.50
MD202	16-196P	MD408 @ UPPER MARLBORO - MD214 AT LARGO	7.61
MD202	16-195P	MD214 @ LARGO - MD459 IN CHEVERLY	5.73
MD202	16-132P	MD459 IN CHEVERLY - MD450/DEFENSE HWY	0.69
MD202	16-028P	MD450 TO US1ALT IN BLADENSBURG SEE MD450	0.00
		ROUTE TOTAL	14.03
MD203	00-00_X	UNASSIGNED ROUTE NUMBER	0.00
		ROUTE TOTAL	0.00
MD204	00-00_X	UNASSIGNED ROUTE NUMBER	0.00
		ROUTE TOTAL	0.00
MD205	00-00_X	UNASSIGNED ROUTE NUMBER	0.00
		ROUTE TOTAL	0.00
MD206	00-00_X	UNASSIGNED ROUTE NUMBER	0.00
		ROUTE TOTAL	0.00
		TO ROUTE MD206	

AS OF JULY 1970

ROUTE NUMBER SEQUENCE

FROM ROUTE MD207

ROUTE NUMBER	CONTROL SECTION	DESCRIPTION OF CONTROL SECTION	MILEAGE
MD207	00-00_X	UNASSIGNED ROUTE NUMBER	0.00
		ROUTE TOTAL	0.00
MD208	16-055S	US1ALT/BLADENSBURG RD/ - US1/RHODE ISLAND AVE/	0.40
MD208	16-057S	US1 RHODE ISLAND AVE-HAMILTON ST IN HYATTSVILLE	1.01
MD208	16-084S	38TH ST IN HYATTSVILLE - MD500 QUEENS CHAPEL RD	0.44
		ROUTE TOTAL	1.85
MD209	00-00_X	UNASSIGNED ROUTE NUMBER	0.00
		ROUTE TOTAL	0.00
MD210	08-006P	NAVAL PROPELLANT PLANT TO MD225 @ POTOMAC HIGTS	2.02
MD210	08-025P	MD225 @ POTOMAC HEIGHTS TO CH AND P COUNTY LINE	4.87
MD210	16-123P	CH+P G COUNTY LINE - LIVINGSTON RD NORTH OF PISCATAWAY CREEK	7.77
MD210	16-122P	LIVINGSTON RD N OF PISCATAWAY CREEK - DC LINE	6.73
MD210	16-124S	SERVICE ROADS ALONG MD 210	0.00
		ROUTE TOTAL	21.39
MD211	16-058S	DC LINE - MD212/RIGGS RD/	1.12
		ROUTE TOTAL	1.12
		TO ROUTE MD211	

AS OF JULY 1970

ROUTE NUMBER SEQUENCE

FROM ROUTE MD212

ROUTE NUMBER	CONTROL SECTION	DESCRIPTION OF CONTROL SECTION	MILEAGE
MD212	16-061S	DC LINE @ CHILLUM - MD193/UNIVERSITY BLVD	2.11
MD212	16-060S	MD193/UNIVERSITY BLVD/ - US1 @ BELTSVILLE	7.99
MD212	16-059S	US1 @ BELTSVILLE - MD201/EDMONSTON RD/	0.49
		ROUTE TOTAL	10.59
US213	17-005P	US50 N OF WYE MILLS TO S LIMITS OF CENTREVILLE	5.63
US213	17-006P	SOUTH LIMITS TO NORTH LIMITS OF CENTREVILLE	2.11
US213	17-007P	N LIMITS CENTREVILLE TO MD300 N OF CHURCH HILL	8.39
US213	17-048P	MD300 NORTH OF CHURCH HILL TO K AND Q LINE	6.34
US213	14-005P	K AND Q COUNTY LINE TO MD20 IN CHESTERTOWN	0.43
US213	14-004P	MD20 IN CHESTERTOWN TO MD297 @ HOPEWELL	2.12
US213	14-054P	MD297 @ HOPEWELL TO MD448 @ KENNEDYVILLE	6.30
US213	14-053P	MD448 @ KENNEDYVILLE TO MD 290 AND MD 313 IN GALENA	7.27
US213	14-001P	MD290 AND MD313 IN GALENA TO CE AND K CO LINE	1.75
US213	07-013P	CE+K COUNTY LINE - MD282 IN CECILTON	3.08
US213	07-012P	MD282 IN CECILTON - MD310 AT CAYOTS	6.55
US213	07-011P	MD310 AT CAYOTS - SOUTH END C+D CANAL BRIDGE	3.14
US213	07-010P	BEG - END C+D CANAL BRIDGE AT CHESAPEAKE CITY	0.77
US213	07-009P	NORTH END C+D CANAL BRIDGE - US40 S OF ELKTON	5.07
		ROUTE TOTAL	58.95
MD214	16-209S	D C LINE AT EAST CAPITOL ST - ADDISON RD	0.87
MD214	16-063S	ADDISON ROAD - MD 202 AT LARGO	3.84

TO ROUTE MD214



AS OF JULY 1970

ROUTE NUMBER SEQUENCE

FROM ROUTE MD214

ROUTE NUMBER	CONTROL SECTION	DESCRIPTION OF CONTROL SECTION	MILEAGE
MD214	16-151S	MD202 @ LARGO - US301	6.21
MD214	16-152S	US301 - AA+P G COUNTY LINE	2.55
MD214	02-061S	AA+P COUNTY LINE - MD2 AT STEUARTS CORNER	6.08
MD214	02-062S	MD 2 AT STEUARTS COR- END SRC MAINT/BEVERLY BCH	5.57
MD214	02-061S	SPURS AT STEUARTS CORNER	0.78
		ROUTE TOTAL	25.90
MD215	00-00_X	UNASSIGNED ROUTE NUMBER	0.00
		ROUTE TOTAL	0.00
MD216	16-148S	MD198/GORMAN AVE/ - HO+P G COUNTY LINE	0.30
MD216	13-062S	P G + HO COUNTY LINE @ LAUREL - MD983	1.56
MD216	13-049S	MD983 - MD108 @ HIGHLAND	6.45
		ROUTE TOTAL	8.31
MD216A	02-063S	MD198 - ROAD END WEST OF BALTO WASH EXPWY	1.12
		ROUTE TOTAL	1.12
MD216B	02-063S	ROAD END E OF BALTO WASH EXPWY - MD198	0.64
		ROUTE TOTAL	0.64
		TO ROUTE MD216B	

AS OF JULY 1970

ROUTE NUMBER SEQUENCE

FROM ROUTE MD216C

ROUTE NUMBER	CONTROL SECTION	DESCRIPTION OF CONTROL SECTION	MILEAGE
MD216C	02-063S	MD198 W OF LITTLE PATUXENT RIVER - MD198	0,26
		ROUTE TOTAL	0,26
MD217	00-00_X	UNASSIGNED ROUTE NUMBER	0,00
		ROUTE TOTAL	0,00
MD218	16-067S	DC LINE - MD458/SILVER HILL RD/	1,64
		ROUTE TOTAL	1,64
MD219	11-047S	US219+MD135-GREEN ST IN OAKLAND	0,16
		ROUTE TOTAL	0,16
US219	11-018P	WEST VIRGINIA LINE-US 50 AT RED HOUSE	3,04
US219	11-017P	US50 AT RED HOUSE-MASONS SCHOOL ROAD AT GORTNER	4,05
US219	11-046P	MASONS SCHOOL RD AT GORTNER-MD135 IN OAKLAND	3,87
US219	11-015P	MD135 IN OAKLAND-MD39 AND THIRD ST IN OAKLAND	0,55
US219	11-014P	MD39 AND THIRD ST IN OAKLAND-N LMTS OF OAKLAND	0,84
US219	11-013P	N LMTS OAKLAND-GLENDALE BR RD AT THAYERVILLE	7,25
US219	11-012P	GLENDALE BR RD AT THAYERVILLE-SANG RUN RD NORTHWEST OF MCHENRY	5,30
US219	11-011P	SANG RUN RD NORTHWEST OF MCHENRY-FRIENDS STREET IN ACCIDENT	6,12
US219	11-051P	FRIENDS ST IN ACCIDENT-US40 AT KEYSERS RIDGE	6,89
US219	11-008P	US40 AT LITTLE MEADOWS-PENNA STATE LINE	2,06
		ROUTE TOTAL	39,97

TO ROUTE US219

AS OF JULY 1970

ROUTE NUMBER SEQUENCE

FROM ROUTE US220

ROUTE NUMBER	CONTROL SECTION	DESCRIPTION OF CONTROL SECTION	MILEAGE
US220	01-050P	BEG POTOMAC RI BR TO RAWLINGS LA AT RAWLINGS	9.05
US220	01-018P	RAWLINGS LANE AT RAWLINGS - MD53 AT CRESAPTOWN	4.95
US220	01-017P	MD53 AT CRESAPTOWN TO END SRC MAINT AT CUMB	4.32
US220	01-016P	NE LMTS CUMB TO PENN ST LINE	4.03
		ROUTE TOTAL	22.35
US220ULT	01-070P	US 40 NEAR EVITTS CREEK TO DEHAVEN RD	0.77
		ROUTE TOTAL	0.77
MD221	00-00_X	UNASSIGNED ROUTE NUMBER	0.00
		ROUTE TOTAL	0.00
US222	07-064S	MD 7 IN PERRYVILLE TO US 40	0.67
US222	07-075P	US 40 AT PERRYVILLE TO I-95	1.75
US222	07-076P	I-95 TO MD 824A + MD 275 EAST OF CRAIGTOWN	0.47
US222	07-016P	MD824A E OF CRAIGTOWN TO MD276 IN PORT DEPOSIT	3.09
US222	07-015P	MD276 IN PORT DEPOSIT TO US1 AT CONOWINGO DAM	5.56
US222	07-014P	US 1 AT KILBY CORNER TO PENNA STATE LINE	3.68
		ROUTE TOTAL	15.22
MD223	16-069S	LIVINGSTON RD @ PISCATAWAY - MD5	7.56
MD223	16-117S	MD5 - END SRC MAINT NORTH OF MD4	5.26
		ROUTE TOTAL	12.82

TO ROUTE MD223

AS OF JULY 1970

ROUTE NUMBER SEQUENCE

FROM ROUTE MD224

ROUTE NUMBER	CONTROL SECTION	DESCRIPTION OF CONTROL SECTION	MILEAGE
MD224	08-054S	MD6 NW OF RIVERSIDE TO MD344 S OF CHICAMUXEN	14.90
MD224	08-063S	MD344 SOUTH OF CHICAMUXEN TO MD225 AT MASON SPRINGS WITH SPUR TO MD225	8.76
MD224	08-067S	MD225 NORTH OF MASON SPRINGS TO MD227 @ POMONKY	2.97
		ROUTE TOTAL	26.63
MD225	08-064P	MD210 @ POTOMAC HEIGHTS TO MD224 @ MASON SPRING	1.65
MD225	08-008P	MD224 AT MASON SPRINGS TO ROSE HILL ROAD	5.79
MD225	08-007P	ROSE HILL ROAD TO US301 IN LAPLATA	3.25
		ROUTE TOTAL	10.69
MD226	00-00_X	UNASSIGNED ROUTE NUMBER	0.00
		ROUTE TOTAL	0.00
MD227	08-029S	RD/END @ MARSHALL HALL - MD210 @ BRYANS RD	4.55
MD227	08-026S	MD210 - MD224 @ POMOKEY	1.33
MD227	08-030S	MD224 - MD301	8.15
		ROUTE TOTAL	14.03
MD228	08-065S	MD227 NORTH OF POMFRET TO US301 AT WALDORF	10.60
		ROUTE TOTAL	10.60
		TO ROUTE MD228	



AS OF JULY 1970

ROUTE NUMBER SEQUENCE

FROM ROUTE MD229

ROUTE NUMBER	CONTROL SECTION	DESCRIPTION OF CONTROL SECTION	MILEAGE
MD229	00-00_X	UNASSIGNED ROUTE NUMBER	0.00
		ROUTE TOTAL	0.00
MD230	00-00_X	UNASSIGNED ROUTE NUMBER	0.00
		ROUTE TOTAL	0.00
MD231	08-033S	MD232 AT BURNT STORE TO MD5 AT HUGHESVILLE	3.43
MD231	08-010P	MD5 AT HUGHESVILLE TO WEST END PATUXENT RIVER BRIDGE AT BENEDICT	6.89
MD231	04-042P	PATUXENT RIVER BRIDGE @ BENEDICT	0.64
MD231	04-008P	E END PATUXENT RV BR - MD765A IN PRINCE FREDCK	5.59
		ROUTE TOTAL	16.55
MD232	08-035S	MD234 TO MD5 AT BRYANTOWN	11.37
MD232	08-034S	MD5 AT BRYANTOWN TO MD382	4.89
		ROUTE TOTAL	16.26
MD233	00-00_X	UNASSIGNED ROUTE NUMBER	0.00
		ROUTE TOTAL	0.00
MD234	08-066P	US301 AT ALLENS FRESH TO CH AND SM COUNTY LINE	6.40
MD234	18-058P	CH+SM COUNTY LINE - MD238 AT CHAPTICO	4.92
		TO ROUTE MD234	

AS OF JULY 1970

ROUTE NUMBER SEQUENCE

FROM ROUTE MD234

ROUTE NUMBER	CONTROL SECTION	DESCRIPTION OF CONTROL SECTION	MILEAGE
MD234	18-059P	MD238 AT CHAPTICO - MD242 AT CLEMENTS	4.24
MD234	18-022P	MD242 AT CLEMENTS - MD5 NW OF LEONARNTOWN	3.50
		ROUTE TOTAL	19.06
MD235	18-055S	MD 5 @ RIDGE - MD 712 @ HERMANVILLE	9.90
MD235	18-017S	MD 712 @ HERMANVILLE - MD 246 @ LEXINGTON PARK	2.09
MD235	18-010P	MD 246 @ LEXINGTON PARK - MD 245 @ HOLLYWOOD	8.81
MD235	18-009P	MD 245 @ HOLLYWOOD - MD 5 SE OF MECHANICSVILLE	9.91
		ROUTE TOTAL	30.71
MD236	18-020S	MD234 @ BUDDS CREEK - RYCEVILLE ROAD	2.63
MD236	18-019S	RYCEVILLE RD - MD5 @ NEW MARKET	3.65
		ROUTE TOTAL	6.28
MD237	00-00_X	UNASSIGNED ROUTE NUMBER	0.00
		ROUTE TOTAL	0.00
MD238	18-023S	MD242 AT MILESTOWN - MD234 AT CHAPTICO	7.25
MD238	18-016S	MD234 AT CHAPTICO - MD5 AT HELEN + SPUR - MD5	3.82
		ROUTE TOTAL	11.07
		TO ROUTE MD238	

AS OF JULY 1970

ROUTE NUMBER SEQUENCE

FROM ROUTE MD239

ROUTE NUMBER	CONTROL SECTION	DESCRIPTION OF CONTROL SECTION	MILEAGE
MD239	18-024S	BEG SRC MAINT @ BUSHWOOD WHARF - MD242	1.64
		ROUTE TOTAL	1.64
US240	15-031P	DC LINE - MD410 IN BETHESDA	1.73
US240	15-030P	MD410 IN BETHESDA - I-495 AT POOKS HILL	2.34
US240	15-173P	I-495 AT POOKS HILL - I-270/SB LANE/ SEE I-70S	0.00
US240	15-169P	I-270/SB LANE/ - MD28 IN ROCKVILLE SEE I-70S	0.00
US240	15-166P	MD28 IN ROCKVILLE - SHADY GROVE RD SEE I-70S	0.00
US240	15-164P	SHADY GROVE RD - BROWN STATION RD SEE I-70S	0.00
US240	15-037P	BROWN STATION RD-MD118 GERMANTOWN RD SEE I-70S	0.00
US240	15-035P	MD118/GERMANTOWN ROAD/ - MD121 SEE I-70S	0.00
US240	15-033P	MD121 - F+M COUNTY LINE SEE I-70S	0.00
US240	10-025P	F+M COUNTY LINE - MD80 WEST OF URBANA SEE I-70S	0.00
US240	10-023P	MD80 WEST OF URBANA - US15 SEE I-70S	0.00
US240	10-076P	US15 - I-70 + I70N IN FREDERICK SEE I-70S	0.00
		ROUTE TOTAL	4.07
MD241	00-00_X	UNASSIGNED ROUTE NUMBER	0.00
		ROUTE TOTAL	0.00
MD242	18-028S	BEACH RD/CD 141/IN COLTON - MD470 S OF DYNARD	7.00
MD242	18-027S	MD470 S OF DYNARD - MD234 @ CLEMENTS	1.93
		TO ROUTE MD242	

AS OF JULY 1970

ROUTE NUMBER SEQUENCE

FROM ROUTE MD242

ROUTE NUMBER	CONTROL SECTION	DESCRIPTION OF CONTROL SECTION	MILEAGE
MD242	18-0265	MD234 @ CLEMENTS - MD5 @ MORGANZA	4.01
MD242	18-0535	MD242 SPUR FROM MD242 @ MORGANZA - MD5	0.10
		ROUTE TOTAL	13.04
MD243	18-0295	ROAD END BELOW COMPTON - MD 5 IN LEONARDTOWN	4.65
		ROUTE TOTAL	4.65
MD244	18-0305	MD5 SE OF LEONARDTOWN - MD249 AT VALLEY LEE	10.55
MD244	18-0315	MD249 SOUTH OF VALLEY LEE - END SRC MAINT	2.89
		ROUTE TOTAL	13.44
MD245	18-0325	MD5 IN LEONARDTOWN - MD235 AT HOLLYWOOD	5.36
MD245	18-0335	MD235 AT HOLLYWOOD - END SRC MAINT	2.30
		ROUTE TOTAL	7.66
MD246	18-011P	MD 5 @ GREAT MILLS - MD 235	3.31
MD246	18-011S	MD 235 - PATUXENT NAVAL STATION + SPUR-MD 5	0.24
		ROUTE TOTAL	3.55
MD247	18-034S	MD5 AT LOVEVILLE - ALBERTWOOD RD NEAR OAKVILLE	2.94
		ROUTE TOTAL	2.94
		TO ROUTE MD247	



AS OF JULY 1970

ROUTE NUMBER SEQUENCE

FROM ROUTE MD248

ROUTE NUMBER	CONTROL SECTION	DESCRIPTION OF CONTROL SECTION	MILEAGE
MD248	00-00_X	UNASSIGNED ROUTE NUMBER	0.00
		ROUTE TOTAL	0.00
MD249	18-036S	BEG SRC MAINT @ ST GEORGES ISLAND - MD498 @ PINEY POINT	2.43
MD249	18-056S	MD498 @ PINEY POINT - MD5 @ CALLAWAY	7.44
		ROUTE TOTAL	9.87
MD250A	23-016S	MD675A @ POCOMOKE CITY TO US13 AT POCOMOKE CITY	0.23
		ROUTE TOTAL	0.23
MD251	16-074S	MD434/PONTIAC ST/ - MD193/GREENBELT RD	0.38
		ROUTE TOTAL	0.38
MD252	18-037S	BEG SRC MAINT @ POTOMAC - MD5 @ RIDGE	1.72
		ROUTE TOTAL	1.72
MD253	02-064S	MD214 THRU WOODLAND BEACH - MD2	1.63
		ROUTE TOTAL	1.63
MD254	08-051S	BEG SRC MAINT S OF NEAL SOUND BRIDGE - MD257	1.26
		ROUTE TOTAL	1.26
		TO ROUTE MD254	

AS OF JULY 1970

ROUTE NUMBER SEQUENCE

FROM ROUTE MD255

ROUTE NUMBER	CONTROL SECTION	DESCRIPTION OF CONTROL SECTION	MILEAGE
MD255	02-0655	MD2 N OF MT ZION - END SRC MAINT AT GALESVILLE	4.21
		ROUTE TOTAL	4.21
MD256	02-0665	MD778F @ TRACYS LANDING - MD468 @ OAKLAND	5.16
		ROUTE TOTAL	5.16
MD257	08-0205	US301 AT NEWBURG TO ROAD END AT ROCK POINT	11.32
		ROUTE TOTAL	11.32
MD258	02-1435	MD4 AT BRISTOL - MD2 WITH SPUR AT BRISTOL	4.45
MD258	02-1515	MD2 - MD256 N OF DEALE	2.87
		ROUTE TOTAL	7.32
MD259	02-0685	MD794 @ BRISTOL - MD408 @ GREENOCK	2.67
		ROUTE TOTAL	2.67
MD260	04-0435	MD4-AA+CAL COUNTY LINE WITH SPURS @ MD4	2.64
MD260	02-1085	AA+C COUNTY LINE - AA+C COUNTY LINE NEAR DWINGS	1.35
MD260	04-0395	AA+CAL CO/LN - BEG DIV HWY @ PARIS INTER	1.99
MD260	04-0465	BEG DIV HWY @ PARIS INTER - MD261	2.64
MD260	04-048I	INTERCHANGE RAMPS @ MT HARMONY RD @ PARIS	0.00
		ROUTE TOTAL	8.62
		TO ROUTE MD260	

AS OF JULY 1970

ROUTE NUMBER SEQUENCE

FROM ROUTE MD261

ROUTE NUMBER	CONTROL SECTION	DESCRIPTION OF CONTROL SECTION	MILEAGE
MD261	04-0125	MD263 - AA+CAL CD/LN	7.64
MD261	02-0865	C+AA COUNTY LINE - MD778 @ FRIENDSHIP	5.42
		ROUTE TOTAL	13.06
MD262	04-0135	PATUXENT RIVER @ LOWER MARLBORO - MD2	4.59
		ROUTE TOTAL	4.59
MD263	04-0505	MD2 NR HUNTING CREEK - ROAD END @ PLUM POINT	6.27
		ROUTE TOTAL	6.27
MD264	04-0165	BEG SRC MAINT @ BROOKES ISLAND-MD265 @ MUTUAL	4.46
MD264	04-0155	MD265 - MD2 NEAR PORT REPUBLIC	2.31
		ROUTE TOTAL	6.77
MD265	04-0175	BEG SRC MAINT S OF ROSS RD - MD264 @ MUTUAL	1.76
		ROUTE TOTAL	1.76
MD266	00-00_X	UNASSIGNED ROUTE NUMBER	0.00
		ROUTE TOTAL	0.00
MD267	07-0845	MD7 W OF CHARLESTOWN TO MD7 E OF CHARLESTOWN	1.95
		ROUTE TOTAL	1.95

TO ROUTE MD267

AS OF JULY 1970

ROUTE NUMBER SEQUENCE

FROM ROUTE MD268

ROUTE NUMBER	CONTROL SECTION	DESCRIPTION OF CONTROL SECTION	MILEAGE
MD268	07-069P	MD7 /MAIN ST/ - MD279 IN ELKTON	0,96
		ROUTE TOTAL	0,96
MD269	07-023S	US222 IN PORT DEPOSIT - MD813A E OF COLORA	6,40
		ROUTE TOTAL	6,40
I270	15-189P	I-70S SOUTH OF TUCKERMANS LANE - I-495	1,78
I270	15-201I	INTERCHANGE RAMPS AT DEMOCRACY BLVD	0,00
		ROUTE TOTAL	1,78
MD270	02-069S	MD648 @ MARLEY- MD3 BUS @ FURNACE BRANCH	2,14
		ROUTE TOTAL	2,14
MD271	00-00_X	UNASSIGNED ROUTE NUMBER	0,00
		ROUTE TOTAL	0,00
MD272	07-062S	BEG SRC MAINT AT ELK NECK TO MD 7	6,17
MD272	07-054S	MD7 TO US40 NORTH OF NORTH EAST	0,65
MD272	07-077S	US40 - I-95 S OF BAYVIEW	1,80
MD272	07-060S	I-95 - MD273 @ CALVERT	5,48
MD272	07-059S	MD273 - PENNA STATE LINE	1,35
		ROUTE TOTAL	15,45

TO ROUTE MD272



AS OF JULY 1970

ROUTE NUMBER SEQUENCE

FROM ROUTE MD273

ROUTE NUMBER	CONTROL SECTION	DESCRIPTION OF CONTROL SECTION	MILEAGE
MD273	07-002P	US1/RISING SUN BYPASS/- MD274 IN RISING SUN	1.75
MD273	07-003P	MD274 IN RISING SUN - SYLMAR RD E OF RISING SUN	1.89
MD273	07-081P	SYLNAR RD EAST OF RISING SUN - DELAWARE LINE	13.29
		ROUTE TOTAL	16.93
MD274	07-031S	SOUTH LIMITS OF RISING SUN TO MD 697	6.60
MD274	07-082S	MD 697 TO MD 272	0.52
		ROUTE TOTAL	7.12
MD275	07-076S	US222 AT CRAIGTOWN TO MD276	2.25
		ROUTE TOTAL	2.25
MD276	07-079S	US222 IN PORT DEPOSIT - US1 WEST OF RISING SUN	7.99
		ROUTE TOTAL	7.99
MD277	07-033S	BEG SRC MAINT NEAR ELK MILLS - MD316	1.23
		ROUTE TOTAL	1.23
MD278	00-00_X	UNASSIGNED ROUTE NUMBER	0.00
		ROUTE TOTAL	0.00
		TO ROUTE MD278	

AS OF JULY 1970

ROUTE NUMBER SEQUENCE

FROM ROUTE MD279

ROUTE NUMBER	CONTROL SECTION	DESCRIPTION OF CONTROL SECTION	MILEAGE
MD279	07-080S	US 40 IN ELKTON TO MD 268 /NORTH ST/	1.71
MD279	07-069P	MD 268/NORTH ST/IN ELKTON TO I-95	2.15
MD279	07-078P	I-95 TO DELAWARE STATE LINE	1.17
		ROUTE TOTAL	5.03
MD280	07-063P	US40 SOUTH OF ELKTON - MD7/MAIN ST/ IN ELKTON	0.55
MD280	07-063S	MD7/MAIN ST/IN ELKTON - MD273 AT FAIRHILL	7.23
MD280	07-035S	MD273 AT FAIR HILL - PENNA STATE LINE	1.62
		ROUTE TOTAL	9.40
MD281	07-037S	MD7/DELAWARE AVE/IN ELKTON-DELAWARE STATE LINE	2.15
		ROUTE TOTAL	2.15
MD282	07-083S	BEG SRC MAINT @ CRYSTAL BEACH - SANDY BOTTOM RD	4.37
MD282	07-039S	SANDY BOTTOM RD - US213 IN CECILTON	2.42
MD282	07-038S	US213 IN CECILTON - DELAWARE ST/L	5.83
		ROUTE TOTAL	12.62
MD283	00-00_X	UNASSIGNED ROUTE NUMBER	0.00
		ROUTE TOTAL	0.00
		TO ROUTE MD283	

AS OF JULY 1970

ROUTE NUMBER SEQUENCE

FROM ROUTE MD284

ROUTE NUMBER	CONTROL SECTION	DESCRIPTION OF CONTROL SECTION	MILEAGE
MD284	07-065S	LEWIS ST IN CHESAPEAKE CITY - MD537B	0.34
		ROUTE TOTAL	0.34
MD285	07-041S	MD537B IN CHESAPEAKE CITY - DELAWARE STATE LINE	1.89
		ROUTE TOTAL	1.89
MD286	07-052S	MD537C IN CHESAPEAKE CITY - DELAWARE STATE LINE + SPUR TO C+D CANAL	2.12
		ROUTE TOTAL	2.12
MD287	05-015S	MD313 WEST OF GOLDSBORO TO DELAWARE STATE LINE	2.92
		ROUTE TOTAL	2.92
MD288	14-016S	MD20 EAST OF ROCKHALL TO END SRC MAINT @ LONG COVE	3.33
		ROUTE TOTAL	3.33
MD289	14-018S	BEGIN SRC MAINT NORTH OF CLIFFS CITY - MD 664	5.98
MD289	14-017S	MD 664 - HIGH ST IN CHESTERTOWN	2.07
		ROUTE TOTAL	8.05
MD290	17-024S	MD300 AT DUDLEY CORNERS TO K AND QA COUNTY LINE	4.83
MD290	14-021S	K AND Q COUNTY LINE TO MD291 S OF CHESTERVILLE	1.11
		TO ROUTE MD290	

AS OF JULY 1970

ROUTE NUMBER SEQUENCE

FROM ROUTE MD290

ROUTE NUMBER	CONTROL SECTION	DESCRIPTION OF CONTROL SECTION	MILEAGE
MD290	14-020S	MD291 SOUTH OF CHESTERVILLE TO MD313 SOUTH OF GALENA	5,46
MD290	14-019P	US213 IN GALENA TO US301	4,08
MD290	14-019S	US301 TO MD299 SOUTH OF SASSAFRAS	0,36
		ROUTE TOTAL	15,84
MD291	14-063S	MD 20 IN CHESTERTOWN TO US 213	0,60
MD291	14-059S	US213 @ CHESTERTOWN TO MD290 S OF CHESTERVILLE	9,22
MD291	14-022S	MD290 S OF CHESTERVILLE TO MD313 IN MILLINGTON	4,26
MD291	14-023S	MD313 IN MILLINGTON TO DELAWARE STATE LINE	4,49
		ROUTE TOTAL	18,57
MD292	14-025S	US213 TO MD298 SOUTH OF STILLPOND	2,82
MD292	14-024S	MD298 S OF STILLPOND TO ROAD END IN BETTERTON	4,61
		ROUTE TOTAL	7,43
MD293	14-026S	SCHOOL ST TO MD292 /MAIN ST/ IN BETTERTON	0,63
MD293	14-026S	MD292 /MAIN ST/ TO END SRC MAINT IN BETTERTON	0,25
MD293	14-026S	MD292 /MAIN ST/ TO ERICKSON AVENUE	0,14
MD293	14-026S	MD292 /MAIN ST/ TO ERICKSON AVENUE	0,16
		ROUTE TOTAL	1,18
MD294	00-00_X	UNASSIGNED ROUTE NUMBER	0,00
		ROUTE TOTAL	0,00

TO ROUTE MD294



AS OF JULY 1970

ROUTE NUMBER SEQUENCE

FROM ROUTE MD295

ROUTE NUMBER	CONTROL SECTION	DESCRIPTION OF CONTROL SECTION	MILEAGE
MD295	00-00_X	UNASSIGNED ROUTE NUMBER	0.00
		ROUTE TOTAL	0.00
I295	16-175P	I-495 /CAPITAL BELTWAY/ - DC LINE	0.72
		ROUTE TOTAL	0.72
MD296	00-00_X	UNASSIGNED ROUTE NUMBER	0.00
		ROUTE TOTAL	0.00
MD297	14-028S	US213 @ HOPEWELL TO MD298 @ BUTLERTOWN	3.56
MD297	14-027S	MD298 @ BUTLERTOWN TO END SRC MAINT @ NEWTOWN	3.77
		ROUTE TOTAL	7.33
MD298	14-030S	MD20 SOUTH OF FAIRLEE TO MD297 /SMITHVILLE RD/ AT BUTLERTOWN	7.39
MD298	14-055S	MD297 @ BUTLERTOWN TO MD566 EAST OF STILLPOND	4.92
MD298	14-056S	MD566 EAST OF STILLPOND TO US213 @ HARMONY COR	2.60
		ROUTE TOTAL	14.91
MD298A	14-030S	MD298 @ FAIRLEE - MD 20 EAST OF FAIRLEE	0.50
		ROUTE TOTAL	0.50
		TO ROUTE MD298A	

AS OF JULY 1970

ROUTE NUMBER SEQUENCE

FROM ROUTE MD299

ROUTE NUMBER	CONTROL SECTION	DESCRIPTION OF CONTROL SECTION	MILEAGE
MD299	14-031S	MD313 @ MASSEY TO CE AND K COUNTY LINE	5.18
MD299	07-042S	CE+K COUNTY LINE - US301	0.50
		ROUTE TOTAL	5.68
MD300	17-009P	US213 NORTH OF CHURCH HILL TO DELAWARE LINE	13.49
		ROUTE TOTAL	13.49
US301 TLL	08-015P	BEGIN TO END POTOMAC RIVER BRIDGE	1.90
US301	08-014P	END POTOMAC RIVER BR TO MD427 NEAR BEL ALTON	8.10
US301	08-013P	MD427 NEAR BEL ALTON TO MD6 IN LAPLATA	4.97
US301	08-061P	MD6 IN LAPLATA TO MD5 AND MD228 AT WALDORF	8.59
US301	08-058P	MD5 AND MD228 AT WALDORF TO CH AND P COUNTY LI	3.01
US301	16-036P	CH+P G COUNTY LINE - MD5 @ T B	2.53
US301	16-147P	MD5 @ T B - MD4 @ UPPER MARLBORO	11.57
US301	16-150P	MD4 @ UPPER MARLBORO - MD214	5.99
US301	16-033P	MD214 - US50 SOUTH OF PRIEST BRIDGE	3.89
US301	16-042P	US50+US301 INT - AA+P COUNTY LINE SEE US50	0.00
US301	02-019P	AA+P COUNTY LINE - MD450 W OF PAROLE SEE US50	0.00
US301	02-103P	MD450 W OF PAROLE - MD2 AT REVELL INT SEE US50	0.00
US301	02-016P	MD2 - END SRC MAINT AT LOG INN RD SEE US50	0.00
US301 TLL	02-107P	LOG INN RD- QA+AA COUNTY LINE SEE US 50	0.00
US301 TLL	17-043P	AA AND Q COUNTY LINE TO END CBB MAINT EAST OF COXS CREEK SEE US50	0.00
US301	17-001P	BEGIN SRC MAINT EAST OF COXS CREEK TO US50 AT QUEENSTOWN INTERCHANGE /SEE US50/	0.00
		TO ROUTE US301	

AS OF JULY 1970

ROUTE NUMBER SEQUENCE

FROM ROUTE US301

ROUTE NUMBER	CONTROL SECTION	DESCRIPTION OF CONTROL SECTION	MILEAGE
US301	17-040P	US50 /EAST BOUND/ AT QUEENSTOWN INTER TO US213	5.82
US301	17-041P	US213 TO MD305	4.58
US301	17-042P	MD305 TO K AND QA COUNTY LINE	17.31
US301	14-009P	K AND Q COUNTY LINE TO CE AND K COUNTY LINE	8.79
US301	07-017P	CE+K COUNTY LINE - DELAWARE STATE LINE	3.20
US301	16-153I	INTERCHANGE RAMPS @ US301 + MD214	0.00
US301	17-053I	INTERCHANGE RAMPS AT MD290	0.00
US301	14-060I	INTERCHANGE RAMPS AT US301 AND MD290	0.00
		ROUTE TOTAL	90.25
MD302	17-025S	US301 TO MD313 IN BARCLAY	3.49
MD302	17-026S	MD313 IN BARCLAY TO CD AND QA COUNTY LINE	4.29
MD302	05-016S	CAROLINE-QUEEN ANNES COUNTY LINE AT CLEAVES FORKS TO DELAWARE STATE LINE	2.52
		ROUTE TOTAL	10.30
MD303	20-012S	MD309 NORTHEAST OF CORDOVA TO MD404 ALT. AT QUEEN ANNE	3.64
MD303	20-011S	MD404 ALT. AT MOORES CORNER TO QUEEN ANNES-TALBOT COUNTY LINE	0.12
MD303	17-014S	QA AND T COUNTY LINE IN QUEEN ANNE TO MD404	0.42
		ROUTE TOTAL	4.18
MD304	17-044S	BEGIN SRC MAINT TO WEST LIMITS CENTREVILLE	2.44
MD304	17-029S	SOUTH EAST LIMITS OF CENTREVILLE TO MD481 AT RUTHSBURG	6.07
		TO ROUTE MD304	

AS OF JULY 1970

ROUTE NUMBER SEQUENCE

FROM ROUTE MD304

ROUTE NUMBER	CONTROL SECTION	DESCRIPTION OF CONTROL SECTION	MILEAGE
MD304	17-049S	MD 481 @ RUTHSBURG - CAROLINE + QA COUNTY LINE	4.76
MD304	05-047S	CAROLINE-QUEEN ANNES COUNT LINE TO MD 312 AT BRIDGETOWN	0.48
		ROUTE TOTAL	13.75
MD305	17-030S	US213 IN CENTREVILLE TO END SRC MAINT AT HOPE	5.15
		ROUTE TOTAL	5.15
MD306	05-017S	LIBERTY ROAD IN FEDERALSBURG TO DELAWARE LINE	4.49
		ROUTE TOTAL	4.49
MD307	09-014S	MD331 IN HURLOCK - CO+D COUNTY LINE	5.65
MD307	05-018S	CAROLINE-DORCHESTER COUNTY LINE TO MAIN STREET IN FEDERALSBURG	1.45
		ROUTE TOTAL	7.10
MD308	05-019S	MD313 - PENNA RR IN FEDERALSBURG	0.37
		ROUTE TOTAL	0.37
MD309	20-031S	US50 NORTH OF EASTON TO QUEEN ANNES-TALBOT COUNTY LINE	9.56
MD309	17-015S	QA AND T LINE AT QUEEN ANNE TO NEIGHBORS ROAD AT STARR	5.24
MD309	17-027S	NEIGHBORS ROAD AT STARR TO US213	3.97
		ROUTE TOTAL	18.77
		TO ROUTE MD309	



AS OF JULY 1970

ROUTE NUMBER SEQUENCE

FROM ROUTE MD310

ROUTE NUMBER	CONTROL SECTION	DESCRIPTION OF CONTROL SECTION	MILEAGE
MD310	07-043S	US213 AT CAYOTS - DEL LINE WITH SPUR - US213	4.18
		ROUTE TOTAL	4.18
MD311	05-050S	MD313 IN GOLDSBORD TO MD454 IN MARYDEL	6.21
		ROUTE TOTAL	6.21
MD312	05-022S	MD404 SOUTH OF DOWNES TO MD480 WEST OF RIDGELY	1.43
MD312	05-044S	CABIN ROAD TO CENTRAL AVE IN RIDGELY SEE MD480	0.00
MD312	05-021S	MD480 AT RIDGELY TO MD313 AT BALTIMORE CORNER	9.23
		ROUTE TOTAL	10.66
MD313	22-013P	US50 AT MARDELA SPRINGS - D+WI COUNTY LINE	6.58
MD313	09-005P	D+WI COUNTY LINE - MD14 AT ELDORADO	5.05
MD313	09-004P	MD14 AT ELDORADO - MD577 AT ALLENS CORNER/CO+D COUNTY LINE/	6.74
MD313	05-005P	MD577 AT ALLENS CORNER TO MD318 AND MD634 IN FEDERALSBURG	1.21
MD313	05-056P	MD318 AND MD634 IN FEDERALSBURG TO MD315 AND MD318 WEST OF FEDERALSBURG	2.23
MD313	05-045P	MD315 AND MD318 WEST OF FEDERALSBURG TO THREE BRIDGES ROAD /NORTH OF FEDERALSBURG/	1.93
MD313	05-003P	THREE BRIDGES ROAD /NORTH OF FEDERALSBURG/ TO MD621	1.67
MD313	05-006P	MD621 TO MD404 AND MD16 SOUTHEAST OF ANDERSON-TOWN	6.45
MD313	05-010P	FEDERALSBURG ANDERSONTOWN ROAD TO SIXTH STREET IN DENTON SEE MD404	0.00
MD313	05-012P	MD404 /FIFTH STREET/ IN DENTON TO NORTH LIMITS OF DENTON	0.56
MD313	05-002P	NORTH LIMITS OF DENTON TO MD311 IN GOLDSBORD	10.96

TO ROUTE MD313

AS OF JULY 1970

ROUTE NUMBER SEQUENCE

FROM ROUTE MD313

ROUTE NUMBER	CONTROL SECTION	DESCRIPTION OF CONTROL SECTION	MILEAGE
MD313	05-001P	MD311 IN GOLDSBORD TO CAROLINE-QUEEN ANNES LINE	4.78
MD313	17-012P	CO AND QA COUNTY LINE TO MD19 AT INGLESIDE	1.95
MD313	17-011P	MD19 AT INGLESIDE TO MD300 IN SUDLERSVILLE	6.81
MD313	17-010P	MD300 IN SUDLERSVILLE TO MD544	3.83
MD313	17-010S	MD544 TO K AND QA COUNTY LINE	2.29
MD313	14-008S	K AND Q COUNTY LINE TO MD299 @ MASSEY	3.88
MD313	14-052S	MD299 @ MASSEY TO US301	1.45
MD313	14-051P	US301 TO US213 AND MD290 IN GALENA	2.53
		ROUTE TOTAL	70.90
MD314	05-025S	PENNA RR EASTERLY TO MD313 IN GREENSBORD	1.01
MD314	05-025S	MD313 IN GREENSBORD TO DELAWARE STATE LINE WITH SPUR TO DELAWARE STATE LINE	4.04
		ROUTE TOTAL	5.05
MD315	05-028S	MD313 TO WEST LIMITS OF FEDERALSBURG	0.41
MD315	05-027S	EAST LIMITS FEDERALSBURG TO MD318	1.35
		ROUTE TOTAL	1.76
MD316	07-053S	MD279 NORTH OF ELKTON - MD277	2.74
		ROUTE TOTAL	2.74
MD317	05-026S	MD313 NORTH OF DENTON TO DELAWARE STATE LINE	4.84
		ROUTE TOTAL	4.84

TO ROUTE MD317

AS OF JULY 1970

ROUTE NUMBER SEQUENCE

FROM ROUTE MD318

ROUTE NUMBER	CONTROL SECTION	DESCRIPTION OF CONTROL SECTION	MILEAGE
MD318	09-036P	MD331 SE OF PRESTON - MD817 AT CO+D COUNTY LINE	0.40
MD318	05-028P	MD817 /OLD MD331/ SOUTHEAST OF PRESTON TO MD313 WEST OF FEDERALSBURG	5.75
MD318	05-056P	MD313 AND MD315 TO MD313 AND MD634 SEE MD313	0.00
MD318	05-057P	MD313 AND MD634 IN FEDERALSBURG TO DELAWARE STATE LINE	3.10
		ROUTE TOTAL	9.25
MD319	00-00_X	UNASSIGNED ROUTE NUMBER	0.00
		ROUTE TOTAL	0.00
MD320	15-130S	DC LINE - MD787/FLOWER AVE/	1.66
MD320	15-115S	MD787/FLOWER AVE/ - M+P COUNTY LINE	1.10
MD320	16-075S	MG + P G COUNTY LINE - MD650/NEW HAMPSHIRE AVE/	0.13
		ROUTE TOTAL	2.89
MD321	00-00_X	UNASSIGNED ROUTE NUMBER	0.00
		ROUTE TOTAL	0.00
MD322	20-033S	MD333 - MD33	1.39
MD322	20-009S	MD33 - MD565/WASHINGTON ST/ IN EASTON	0.51
		ROUTE TOTAL	1.90
		TO ROUTE MD322	

AS OF JULY 1970

ROUTE NUMBER SEQUENCE

FROM ROUTE MD323

ROUTE NUMBER	CONTROL SECTION	DESCRIPTION OF CONTROL SECTION	MILEAGE
MD323	00-00_X	UNASSIGNED ROUTE NUMBER	0.00
		ROUTE TOTAL	0.00
MD324	05-029S	SW LIMITS OF PRESTON - MD331	0.40
		ROUTE TOTAL	0.40
MD325	03-093S	RD/END PENNA RR SPRING GROVE HDSP - MD144	0.47
		ROUTE TOTAL	0.47
MD326	18-038S	ROAD END @ BRETON BAY - MD5 IN LEONARDTOWN	0.32
		ROUTE TOTAL	0.32
MD327	07-085S	MD 7 IN PERRYVILLE TO END SRC MAINT	0.37
		ROUTE TOTAL	0.37
MD328	20-004P	US50 AT EASTON TO CAROLINE-TALBOT COUNTY LINE	8.93
MD328	05-007P	CAROLINE-TALBOT COUNTY LINE TO MD404 WEST OF DENTON	5.89
		ROUTE TOTAL	14.82
MD329	20-013S	MD33 WEST OF NEWCOMB TO MD33 AT KIRKHAM	3.55
		ROUTE TOTAL	3.55
		TO ROUTE MD329	



AS OF JULY 1970

ROUTE NUMBER SEQUENCE

FROM ROUTE MD330

ROUTE NUMBER	CONTROL SECTION	DESCRIPTION OF CONTROL SECTION	MILEAGE
MD330	03-127S	US1 - US1 AT KINGSVILLE	0.13
		ROUTE TOTAL	0.13
MD331	09-018S	US50 AT VIENNA - MD14 AT RHODESDALE+SPUR - US50	6.58
MD331	09-017S	MD14 AT RHODESDALE - MD14 AT SHILOH CHURCH	2.05
MD331	09-016S	MD14 AT SHILOH CHURCH - MD307 IN HURLOCK	3.45
MD331	09-035S	MD307 IN HURLOCK - MD318	5.83
MD331	09-035P	MD318 - CO+D COUNTY LINE	0.14
MD331	05-054P	CAROLINE-DORCHESTER COUNTY LINE TO MD16 IN PRESTON	1.10
MD331	05-030P	MD16 IN PRESTON TO CAROLINE-TALBOT COUNTY LINE	6.45
MD331	20-014P	CAROLINE-TALBOT COUNTY LINE TO DOVER STREET IN EASTON	4.47
		ROUTE TOTAL	30.07
MD332	16-062S	D C LINE AT CAPITOL HEIGHTS - MD 214	1.07
		ROUTE TOTAL	1.07
MD333	20-017S	ROAD END IN OXFORD - MD565/S WASH ST/ IN EASTON	9.96
		ROUTE TOTAL	9.96
MD334	20-018S	ROAD END @ EASTON POINT - WEST LIMTS OF EASTON	0.80
		ROUTE TOTAL	0.80

TO ROUTE MD334

AS OF JULY 1970

ROUTE NUMBER SEQUENCE

FROM ROUTE MD335

ROUTE NUMBER	CONTROL SECTION	DESCRIPTION OF CONTROL SECTION	MILEAGE
MD335	09-020S	S END FISHING CR BR - MD336 NEAR CROSSROADS	6.58
MD335	09-019S	MD336 - MD16 IN CHURCH CREEK	9.95
		ROUTE TOTAL	16.53
MD336	09-021S	MD335 NEAR CROSSROADS - END SRC MAINT AT ANDREWS ROAD AT LAKESVILLE	4.94
		ROUTE TOTAL	4.94
MD337	16-076S	MD5 NEAR CAMP SPRINGS - END SRC MAINT	2.72
		ROUTE TOTAL	2.72
MD338	07-044S	BEG SRC MAINT @ ROWLANDSVILLE - US1 + US222	1.24
		ROUTE TOTAL	1.24
MD339	15-114S	US29 IN SILVER SPRING - MD320/PINEY BRANCH RD/	0.93
		ROUTE TOTAL	0.93
US340	21-024P	SANDY HOOK BRIDGE AT POTOMAC RIVER	0.43
US340	21-095P	NORTH END SANDY HOOK BRIDGE - F+W COUNTY LINE	1.88
US340 SPR	21-095S	SPUR FROM US340 - SANDY HOOK ROAD	0.09
US340	10-104P	F+W COUNTY LINE - MD17	2.13
US340	10-105P	MD17 - MD180 WEST OF CATOCTIN CREEK	3.41

TO ROUTE US340

AS OF JULY 1970

ROUTE NUMBER SEQUENCE

FROM ROUTE US340

ROUTE NUMBER	CONTROL SECTION	DESCRIPTION OF CONTROL SECTION	MILEAGE
US340	10-097P	MD180 WEST OF COTOCTIN CREEK TO US15 PROPOSED	4.38
US340	10-113P	PROPOSED US15 - I70	4.31
US340	10-127P	I-70 NORTHERLY - END SRC MAINT NEAR PEARL ST	0.83
US340	10-106I	INTERCHANGE RAMPS AT MD17	0.00
US340	10-107I	INTERCHANGE RAMPS AT MD180	0.00
US340	10-114I	INTERCHANGE RAMPS AT LANDER RD	0.00
US340	10-115I	INTERCHANGE RAMPS @ NEW US 15 /PROPOSED/	0.00
US340	10-116I	INTERCHANGE RAMPS AT MT ZION RD	0.00
US340	10-128I	INTERCHANGE RAMPS @ MD180	0.00
		ROUTE TOTAL	17.46
MD341	09-012S	MD16 NORTHERLY TO MD343 IN CAMBRIDGE	1.25
		ROUTE TOTAL	1.25
MD342	07-045S	MD310 AT ST AUGUSTINE-MD537C IN CHESAPEAKE CITY	2.84
		ROUTE TOTAL	2.84
MD343	09-023S	BEG SRC MAINT @ HUDSON - HIGH ST IN CAMBRIDGE	10.04
MD343	09-029S	HIGH ST IN CAMBRIDGE - MD341/RACE ST/	0.41
MD343	09-011S	MD341/RACE ST/ IN CAMBRIDGE - US50	0.95
		ROUTE TOTAL	11.40
		TO ROUTE MD343	

AS OF JULY 1970

ROUTE NUMBER SEQUENCE

FROM ROUTE MD343A

ROUTE NUMBER	CONTROL SECTION	DESCRIPTION OF CONTROL SECTION	MILEAGE
MD343A	09-032S	MD343 /WASHINGTON ST/ IN CAMBRIDGE TO US50	0.16
		ROUTE TOTAL	0.16
MD344	08-062S	MD224 TO MD6 AT DONCASTER	2.17
		ROUTE TOTAL	2.17
MD345	00-00_X	UNASSIGNED ROUTE NUMBER	0.00
		ROUTE TOTAL	0.00
MD346	22-011S	EAST LIMITS SALISBURY - MD353 IN PITTSVILLE	9.03
MD346	22-012S	MD353 IN PITTSVILLE - WI+WD COUNTY LINE	5.09
MD346	23-048S	WI+WD COUNTY LINE - US50 SOUTHEAST OF ST MARTIN	5.67
MD346	23-004S	US50 SOUTHEAST OF ST MARTIN - MD818	2.21
MD346	23-005S	MD 818 TO US 50 NORTHEAST OF BERLIN	1.38
		ROUTE TOTAL	23.38
MD347	22-016S	MD349 SOUTH OF QUANTICO - US50 EAST OF HEBRON	6.92
		ROUTE TOTAL	6.92
MD348	22-017S	MD313 IN SHARPTOWN - DELAWARE STATE LINE	1.73
		ROUTE TOTAL	1.73
		TO ROUTE MD348	



AS OF JULY 1970

ROUTE NUMBER SEQUENCE

FROM ROUTE MD349

ROUTE NUMBER	CONTROL SECTION	DESCRIPTION OF CONTROL SECTION	MILEAGE
MD349	22-021S	BEG SRC MAINT @ JONES CREEK - TYASKIN ROAD	6.04
MD349	22-020S	TYASKIN ROAD - MD347 SOUTH QUANTICO	9.10
MD349	22-019S	MD347 S OF QUANTICO - W LMTS OF SALISBURY	7.07
		ROUTE TOTAL	22.21
MD350	22-022S	EAST LIMITS SALISBURY - AIRPORT ROAD	3.16
MD350	22-023S	AIRPORT RD - MD354 AT POWELLVILLE	8.46
		ROUTE TOTAL	11.62
MD351	00-00_X	UNASSIGNED ROUTE NUMBER	0.00
		ROUTE TOTAL	0.00
MD352	22-029S	MD349 @ COXS CORNER - WHITCHAVEN ROAD	3.46
MD352	22-026S	CAPITOLA ROAD N OF WHITEHAVEN - MD349	6.61
		ROUTE TOTAL	10.07
MD353	22-027S	MD346 IN PITTSVILLE - DELAWARE STATE LINE	4.60
		ROUTE TOTAL	4.60
MD354	23-017S	MD12 NORTHWEST OF SNOW HILL - WD+WI COUNTY LINE	7.64
MD354	22-028S	WI+WD COUNTY LINE - MD346 IN WILLARDS	7.34
		ROUTE TOTAL	14.98

TO ROUTE MD354

AS OF JULY 1970

ROUTE NUMBER SEQUENCE

FROM ROUTE MD355

ROUTE NUMBER	CONTROL SECTION	DESCRIPTION OF CONTROL SECTION	MILEAGE
MD355	15-029P	I-495 AT POOKS HILL - MD187/GEORGETOWN RD/	2.48
MD355	15-028P	MD187/GEORGETOWN RD/ - MD28 IN ROCKVILLE	2.70
MD355	15-027S	MD28 IN ROCKVILLE TO MD124 IN GAITHERSBURG	5.18
MD355	15-026S	MD124 AT S END B+ORR OVERPASS IN GAITHERSBURG - MIDDLEBROOK ROAD	3.59
MD355	15-025S	MIDDLEBROOK RD - MD118	1.23
MD355	15-025P	MD118 - MD27 AT HENDERSONS CORNER	0.47
MD355	15-041S	MD27 AT HENDERSONS CORNER - F+M COUNTY LINE	7.41
MD355	10-031S	F+M COUNTY LINE - MD80 AT URBANA	3.71
MD355	10-030S	MD80 AT URBANA - MD806 AT EVERGREEN PT	6.02
MD355	10-005S	MD806 AT EVERGREEN PT - MD850 AT WORMANS MILL	3.46
MD355	10-004S	MD850 AT WORMANS MILL - US15 AT HARMONY GROVE	0.78

ROUTE TOTAL 37.03

MD356	00-00_X	UNASSIGNED ROUTE NUMBER	0.00
-------	---------	-------------------------	------

ROUTE TOTAL 0.00

MD357	19-006S	BEGIN SRC MAINT NORTHWEST OF MARION - END SRC MAINT SOUTHEAST OF MARION	1.57
-------	---------	--	------

ROUTE TOTAL 1.57

MD358	19-009S	MD380 AT LAWSONIA - SOUTH LIMITS CRISFIELD	0.56
-------	---------	--	------

MD358	19-007S	NORTH LIMITS OF CRISFIELD NORTHERLY TO END SRC MAINTAINENCE	0.76
-------	---------	--	------

ROUTE TOTAL 1.32

TO ROUTE MD358

AS OF JULY 1970

ROUTE NUMBER SEQUENCE

FROM ROUTE MD359

ROUTE NUMBER	CONTROL SECTION	DESCRIPTION OF CONTROL SECTION	MILEAGE
MD359	00-00_X	UNASSIGNED ROUTE NUMBER	0.00
		ROUTE TOTAL	0.00
MD360	19-011S	BEGIN SRC MAINT SOUTH OF SACKERTOWN - MD358 NORTHWEST OF LAWSONIA	0.68
		ROUTE TOTAL	0.68
MD361	19-012S	BEGIN SRC MAINT WEST OF UPPER FAIRMOUNT - MD413 SOUTH OF WESTOVER	5.62
		ROUTE TOTAL	5.62
MD362	19-013S	BEGIN SRC MAINT AT BOBTOWN ROAD NEAR MT VERNON - MD675 NORTH OF PRINCESS ANNE	6.23
		ROUTE TOTAL	6.23
MD363	19-016S	RD END AT DEAL IS - RILEY ROBERTS RD AT DAMES QT	6.76
MD363	19-015S	RILEY ROBERTS RD AT DAMES QUARTER - MD627	6.33
MD363	19-014S	MD627 S OF VENTON - END SRC MAINT @ MANSION AVE	5.23
		ROUTE TOTAL	18.32
MD364	19-017S	MD675A WEST OF POCOMOKE CITY - S+WQ COUNTY LINE	2.81
MD364	23-018S	S+WQ COUNTY LINE - END SRC MAINT	2.72
		ROUTE TOTAL	5.53
		TO ROUTE MD364	

AS OF JULY 1970

ROUTE NUMBER SEQUENCE

FROM ROUTE MD365

ROUTE NUMBER	CONTROL SECTION	DESCRIPTION OF CONTROL SECTION	MILEAGE
MD365	23-019S	US113 IN SNOW HILL - END SRC MAINT @ PUB LANDNG	6.29
		ROUTE TOTAL	6.29
MD366	23-058S	MD675A @ POCOMOKE CITY - MD12 AT STOCKTON	8.39
MD366	23-021S	MD12 AT STOCKTON - GEORGES ISLAND LANDING	2.86
		ROUTE TOTAL	11.25
MD367	23-022S	BEG SRC MAINT W OF US113 - DELAWARE STATE LINE	2.62
		ROUTE TOTAL	2.62
MD368	23-023S	BEG SRC MAINT - MD367 NEAR BISHOPVILLE	0.30
		ROUTE TOTAL	0.30
MD369	00-00_X	UNASSIGNED ROUTE NUMBER	0.00
		ROUTE TOTAL	0.00
MD370	20-019S	MD33 AT BLOOMFIELD TO END SRC MAINT.	1.58
		ROUTE TOTAL	1.58
MD371	23-025S	BEGIN SRC MAINT - END SRC MAINT AT BROAD STREET IN POCOMOKE CITY	4.27
		ROUTE TOTAL	4.27
		TO ROUTE MD371	



AS OF JULY 1970

ROUTE NUMBER SEQUENCE

FROM ROUTE MD372

ROUTE NUMBER	CONTROL SECTION	DESCRIPTION OF CONTROL SECTION	MILEAGE
MD372	03-094S	MD166/ROLLING RD/- BALTO CITY LINE	2.51
		ROUTE TOTAL	2.51
MD373	16-072S	MD210/INDIAN HEAD HWY/-LIVINGSTON RD @ BEALLE	0.85
MD373	16-119S	LIVINGSTON RD @ BEALLE - BRANDYWINE RD	7.38
		ROUTE TOTAL	8.23
MD374	22-045S	MD354 - WI+WD COUNTY LINE	1.28
MD374	23-026S	WI+WD COUNTY LINE - MD818/MAIN ST/ IN BERLIN	8.70
		ROUTE TOTAL	9.98
MD375	23-047S	MD818/MAIN ST/IN BERLIN - MD374 IN BERLIN	0.06
		ROUTE TOTAL	0.06
MD376	23-055S	MD818/MAIN ST/ IN BERLIN - MD611	4.56
		ROUTE TOTAL	4.56
MD377	23-028S	MD376/BAY ST/ - MD346	0.78
		ROUTE TOTAL	0.78
MD378	23-029S	ROAD END - US50/CAROLINE ST/ IN OCEAN CITY	0.40
		TO ROUTE MD378	

AS OF JULY 1970

ROUTE NUMBER SEQUENCE

FROM ROUTE MD378

ROUTE NUMBER	CONTROL SECTION	DESCRIPTION OF CONTROL SECTION	MILEAGE
MD378	23-029P	US50/CAROLINE ST/ - 15TH STREET IN OCEAN CITY	1.07
		ROUTE TOTAL	1.47
MD379	00-00_X	UNASSIGNED ROUTE NUMBER	0.00
		ROUTE TOTAL	0.00
MD380	19-018S	BEGIN SRC MAINT AT APE HOLE ROAD SOUTHEAST OF CRISFIELD - EAST LIMITS CRISFIELD	1.56
		ROUTE TOTAL	1.56
MD381	08-040S	MD231 AT PATUXENT TO CH AND P COUNTY LINE	1.38
MD381	16-078S	CH + P G COUNTY LINE - HORSEHEAD RD	7.72
MD381	16-077S	HORSEHEAD RD - US301 @ TB	6.88
		ROUTE TOTAL	15.98
MD382	08-036S	MD5 AT BEANTOWN TO MD232	3.27
MD382	08-060S	MD232 TO CH AND P COUNTY LINE	4.56
MD382	16-118S	CH + P G COUNTY LINE - ROCK CREEK BRIDGE	6.44
MD382	16-079S	ROCK CREEK BRIDGE-US301 SOUTH OF UPPER MARLBORO	8.94
		ROUTE TOTAL	23.21
MD383	10-061S	MD180 W OF JEFFERSON - MD17 NE OF BURKITTSVILLE	5.51
		ROUTE TOTAL	5.51

TO ROUTE MD383

AS OF JULY 1970

ROUTE NUMBER SEQUENCE

FROM ROUTE MD384

ROUTE NUMBER	CONTROL SECTION	DESCRIPTION OF CONTROL SECTION	MILEAGE
MD384	15-116P	MD390 @ MD/DC LINE - MD97+US29 SILVER SPRING	0.50
		ROUTE TOTAL	0.50
MD385	00-00_X	UNASSIGNED ROUTE NUMBER	0.00
		ROUTE TOTAL	0.00
MD386	02-071S	BEG SRC MAINT - MD648 @ SEVERNA PARK	1.03
		ROUTE TOTAL	1.03
MD387	02-072S	BEG SRC MAINT SOUTH OF MD665 - END SRC MAINT IN ANNAPOLIS	1.72
		ROUTE TOTAL	1.72
MD388	19-019S	MD675 IN PRINCESS ANNE EASTERLY - END SRC MAINT	2.38
		ROUTE TOTAL	2.38
MD389	00-00_X	UNASSIGNED ROUTE NUMBER	0.00
		ROUTE TOTAL	0.00
MD390	15-151P	DC LINE - MD97/GEORGIA AVE/	1.11
		ROUTE TOTAL	1.11
		TO ROUTE MD390	

AS OF JULY 1970

ROUTE NUMBER SEQUENCE

FROM ROUTE MD391

ROUTE NUMBER	CONTROL SECTION	DESCRIPTION OF CONTROL SECTION	MILEAGE
MD391	15-118S	MD192 AT FOREST GLEN - MD97/GEORGIA AVE/	0.94
MD391	15-119S	MD97/GEORGIA AVE/ - MD320/PINEY BRANCH ROAD/	2.36
		ROUTE TOTAL	3.30
MD392	09-034S	MD16 S OF EAST NEW MARKET - MD331 IN HURLOCK	5.03
MD392	09-024S	MD331 IN HURLOCK - MD313 AT FINCHVILLE	5.05
MD392	09-025S	MD313 AT FINCHVILLE - DELAWARE STATE LINE	3.58
		ROUTE TOTAL	13.66
MD393	02-009S	MD2 - MD450 IN ANNAPOLIS	0.67
		ROUTE TOTAL	0.67
MD394	00-00_X	UNASSIGNED ROUTE NUMBER	0.00
		ROUTE TOTAL	0.00
MD395	01-068S	US220 N OF CUMBERLAND - US40 NEAR EVITTS CREEK	0.70
		ROUTE TOTAL	0.70
MD396	15-120S	MACARTHUR BLVD - DC LINE AT WESTMORELAND CIRCLE	2.71
		ROUTE TOTAL	2.71
		TO ROUTE MD396	



AS OF JULY 1970

ROUTE NUMBER SEQUENCE

FROM ROUTE MD397

ROUTE NUMBER	CONTROL SECTION	DESCRIPTION OF CONTROL SECTION	MILEAGE
MD397	09-026S	US50- <del>END</del> SRC MAINT AT AIREY + E SPUR TO US50	3.37
		ROUTE TOTAL	3.37
MD398	00-00_X	UNASSIGNED ROUTE NUMBER	0.00
		ROUTE TOTAL	0.00
MD399	15-121S	MD108 EAST OF DAMASCUS - END SRC MAINT	1.53
		ROUTE TOTAL	1.53
MD400	03-095S	BEG SRC MAINT - US140/REISTERSTOWN RD/	1.06
		ROUTE TOTAL	1.06
MD401	03-096S	MD25 N OF BUTLER - END SRC MAINT AT YEOHO ROAD	2.12
		ROUTE TOTAL	2.12
MD402	04-045S	MD2 @ PR FREDERICK-CHESAPEAK AVE IN DARES BCH	4.37
		ROUTE TOTAL	4.37
MD403	00-00_X	UNASSIGNED ROUTE NUMBER	0.00
		ROUTE TOTAL	0.00
		TO ROUTE MD403	

AS OF JULY 1970

ROUTE NUMBER SEQUENCE

FROM ROUTE MD404

ROUTE NUMBER	CONTROL SECTION	DESCRIPTION OF CONTROL SECTION	MILEAGE
MD404	17-031S	US50 TO QA AND T COUNTY LINE AT WYE MILLS	1.40
MD404	20-020S	QUEEN ANNES-TALBOT COUNTY LINE AT WYE MILLS EASTERLY TO US50	1.07
MD404	20-006P	US50 TO QUEEN ANNES AND TALBOT COUNTY LINE	4.82
MD404	17-013P	QA AND T COUNTY LINE TO CD AND QA COUNTY LINE	1.49
MD404	05-008P	CAROLINE-QUEEN ANNES COUNTY LINE TO MD312 SOUTH OF DOWNES	3.05
MD404	05-009P	MD312 SOUTH OF DOWNES TO MD328 AT WEST DENTON	3.56
MD404	05-052P	MD328 AT WEST DENTON TO MD313 /SIXTH STREET/ IN DENTON	0.87
MD404	05-010P	MD313 /SIXTH STREET/ IN DENTON TO MD313 SOUTHEAST OF ANDERSONTOWN	4.57
MD404	05-011P	MD313 SOUTHEAST OF ANDERSONTOWN TO DELAWARE STATE LINE	4.06
		ROUTE TOTAL	24.89
MD404ALT	20-021S	MD404 WEST OF QUEEN ANNE TO CAROLINE-TALBOT COUNTY LINE	1.83
MD404ALT	05-038S	CAROLINE-QUEEN ANNES COUNTY LINE TO MD404 EAST OF HILLSBORD	1.76
		ROUTE TOTAL	3.59
MD405	17-032S	MD 304 TO MD 19 NEAR CHURCH HILL	8.67
		ROUTE TOTAL	8.67
MD406	00-00_X	UNASSIGNED ROUTE NUMBER	0.00
		ROUTE TOTAL	0.00
MD407	06-040S	MD27 - MD31 NORTHWEST OF MARSTON	3.82
		ROUTE TOTAL	3.82

TO ROUTE MD407

AS OF JULY 1970

ROUTE NUMBER SEQUENCE

FROM ROUTE MD408

ROUTE NUMBER	CONTROL SECTION	DESCRIPTION OF CONTROL SECTION	MILEAGE
MD408	16-013S	MD223 - OLD CRAIN HGWY IN UPPER MARLBORO	4.20
MD408	16-014P	OLD CRAIN HGWY IN UPPER MARLBORO - US301	1.25
MD408	16-015S	US301-MD980 NEAR AA + P G COUNTY LINE	1.41
MD408	02-014S	MD4 AT WAYSONS CORNER - MD2 AT MT ZION	5.52
		ROUTE TOTAL	12.38
MD408A	16-166S	DOWER HOUSE RD - MD223	1.55
		ROUTE TOTAL	1.55
MD409	03-125S	BEGIN SRC MAINT AT FREELAND - END SRC MAINT AT HARRIS MILL RD EAST OF I-83	2.42
		ROUTE TOTAL	2.42
MD410	15-039P	US240 AT BETHESDA - MD186/BROOKEVILLE ROAD/	1.40
MD410	15-040P	MD186/BROOKEVILLE ROAD/ - US29 IN SILVER SPRING	2.85
MD410	15-122P	US29 IN SILVER SPRING-END SRC MAINT AT CHESTNUT AVE	0.76
MD410	15-123P	BEGIN SRC MAINT WEST OF CEDAR AVE-END SRC MAINT EAST OF MAPLE AVE	0.13
MD410	16-082P	BEGIN SRC MAINT @ ELM AVE IN TAKOMA PARK - MD 212 /RIGGS RD/	1.01
MD410	16-083P	MD212 /RIGGS RD/ - AGER RD	0.15
MD410	16-128P	AGER RD-MD500/QUEENS CHAPEL RD/ + SPUR TO MD500	1.67
MD410	16-081P	MD500/QUEENS CHAPEL RD - 62ND PLACE	2.14
		ROUTE TOTAL	10.11
		TO ROUTE MD410	

AS OF JULY 1970

ROUTE NUMBER SEQUENCE

FROM ROUTE MD411

ROUTE NUMBER	CONTROL SECTION	DESCRIPTION OF CONTROL SECTION	MILEAGE
MD411	00-00_X	UNASSIGNED ROUTE NUMBER	0.00
		ROUTE TOTAL	0.00
MD412	16-085S	US1 - RHODE ISLAND AVE /WEST OF B+D RR/	0.19
MD412	16-086S	LAFAYETTE AVE/EAST OF B+D RR/ - MD201	0.85
		ROUTE TOTAL	1.04
MD413	19-035P	BEG SRC MAINT AT DOCK ST - NORTH LMTS CRISFIELD	1.53
MD413	19-004P	NORTH LIMITS CRISFIELD - US13 NORTH OF WESTOVER	13.08
		ROUTE TOTAL	14.61
MD414	16-087S	MD210 - MD5 NORTH OF SILVER HILL	5.15
		ROUTE TOTAL	5.15
MD415	00-00_X	UNASSIGNED ROUTE NUMBER	0.00
		ROUTE TOTAL	0.00
MD416	00-00_X	UNASSIGNED ROUTE NUMBER	0.00
		ROUTE TOTAL	0.00
MD417	00-00_X	UNASSIGNED ROUTE NUMBER	0.00
		ROUTE TOTAL	0.00

TO ROUTE MD417



AS OF JULY 1970

ROUTE NUMBER SEQUENCE

FROM ROUTE MD418

ROUTE NUMBER	CONTROL SECTION	DESCRIPTION OF CONTROL SECTION	MILEAGE
MD418	21-074S	MD60 AT LEITHERSBURG-MD64 AT RINGGOLD WITH SPUR AT LEITHERSBURG	2.81
MD418	21-075S	MD64 AT RINGGOLD - PENNA STATE LINE	1.88
		ROUTE TOTAL	4.69
MD419	00-00_X	UNASSIGNED ROUTE NUMBER	0.00
		ROUTE TOTAL	0.00
MD420	15-127S	MD124 EASTERLY THRU LAYTONSVILLE-END SRC MAINT	2.73
		ROUTE TOTAL	2.73
MD421	00-00_X	UNASSIGNED ROUTE NUMBER	0.00
		ROUTE TOTAL	0.00
MD422	02-073S	BEG SRC MAINT - MD2 + MD408 @ MT ZION	3.07
		ROUTE TOTAL	3.07
MD423	02-074S	MD2 - END SRC MAINT SOUTH OF FAIRHAVEN	2.80
		ROUTE TOTAL	2.80
MD424	02-139S	MD214 AT DAVIDSONVILLE - MD450/DEFENSE HWY/	5.93
MD424	02-076S	MD450 - END SRC MAINT AT LITTLE PATUXENT RIVER	2.83
		ROUTE TOTAL	8.76

TO ROUTE MD424

AS OF JULY 1970

ROUTE NUMBER SEQUENCE

FROM ROUTE MD425

ROUTE NUMBER	CONTROL SECTION	DESCRIPTION OF CONTROL SECTION	MILEAGE
MD425	08-050S	MD6 NORTH OF GRAYTON TO MD6 AT IRONSIDES	4.81
MD425	08-042S	MD6 AT IRONSIDES TO MD484 AT PISGAH	3.85
MD425	08-041S	MD484 AT PISGAH TO MD224 AT MASON SPRINGS	3.13
		ROUTE TOTAL	11.79
MD426	00-00_X	UNASSIGNED ROUTE NUMBER	0.00
		ROUTE TOTAL	0.00
MD427	08-044S	CHAPEL POINT RD TO US 301 AT BEL ALTON	2.25
		ROUTE TOTAL	2.25
MD428	00-00_X	UNASSIGNED ROUTE NUMBER	0.00
		ROUTE TOTAL	0.00
MD429	00-00_X	UNASSIGNED ROUTE NUMBER	0.00
		ROUTE TOTAL	0.00
MD430	16-088S	US1 IN COLLEGE PARK - MD193	0.49
		ROUTE TOTAL	0.49
MD431	00-00_X	UNASSIGNED ROUTE NUMBER	0.00
		ROUTE TOTAL	0.00

TO ROUTE MD431

AS OF JULY 1970

ROUTE NUMBER SEQUENCE

FROM ROUTE MD432

ROUTE NUMBER	CONTROL SECTION	DESCRIPTION OF CONTROL SECTION	MILEAGE
MD432	13-028S	MD 32 TO ROAD END	0.27
		ROUTE TOTAL	0.27
MD433	00-00_X	UNASSIGNED ROUTE NUMBER	0.00
		ROUTE TOTAL	0.00
MD434	16-089S	54TH AVE IN BERWYN HEIGHTS - MD201	0.97
		ROUTE TOTAL	0.97
MD435	02-077S	BEG SRC MAINT/ROSEDALE ST/-MD436/ANNAPOLIS ST/	0.68
		ROUTE TOTAL	0.68
MD436	02-078S	MD450 IN ANNAPOLIS-END SRC MAINT N OF ANNAPOLIS	1.42
		ROUTE TOTAL	1.42
MD437	02-079S	MD435/TAYLOR AVE/- MD436/MELVIN AVE/	0.20
		ROUTE TOTAL	0.20
MD438	02-080S	MD436/ANNAPOLIS ST/- END SRC MAINT	0.37
		ROUTE TOTAL	0.37
		TO ROUTE MD438	

AS OF JULY 1970

ROUTE NUMBER SEQUENCE

FROM ROUTE MD439

ROUTE NUMBER	CONTROL SECTION	DESCRIPTION OF CONTROL SECTION	MILEAGE
MD439	03-124S	MD45 /YORK RD/ - END SRC MAINT EAST OF I-83	0.70
MD439	12-054S	B+H COUNTY LINE - MD23 AT SHAWSVILLE	1.22
		ROUTE TOTAL	1.92
MD440	12-055S	MD543 @ ADY THRU DUBLIN - US1	5.64
		ROUTE TOTAL	5.64
MD441	00-00_X	UNASSIGNED ROUTE NUMBER	0.00
		ROUTE TOTAL	0.00
MD442	14-032S	MD292 SOUTH OF BETTERTON TO END SRC MAINT	0.36
		ROUTE TOTAL	0.36
MD443	14-033S	BEG SRC MAINT @ COLEMAN - MD292 S OF BETTERTON	0.88
		ROUTE TOTAL	0.88
MD444	14-062S	PENNA RR @ BLACKS - END SRC MAINT AT KENTMOR PK	4.62
		ROUTE TOTAL	4.62
MD445	14-037S	BEGIN SRC MAINT /EASTERN NECK ISLAND BRIDGE/ TO MD20 IN ROCKHALL	6.01
MD445	14-036S	MD20 IN ROCKHALL TO MD21 E OF TOLCHESTER BEACH	5.95
		ROUTE TOTAL	11.96

TO ROUTE MD445



AS OF JULY 1970

ROUTE NUMBER SEQUENCE

FROM ROUTE MD446

ROUTE NUMBER	CONTROL SECTION	DESCRIPTION OF CONTROL SECTION	MILEAGE
MD446	14-038S	BEG SRC MAINT - MD20 W OF CHESTERTOWN	3.61
		ROUTE TOTAL	3.61
MD447	14-034S	US 213 EAST OF LOCUST GROVE TO MD 444	0.84
		ROUTE TOTAL	0.84
MD448	14-040S	MORGNEC ROAD @ CLEVERS CORNER NORTHERLY TO END SRC MAINT SOUTH OF TURNERS CREEK	5.94
		ROUTE TOTAL	5.94
MD449	14-035S	US 213 @ LOCUST GROVE TO MD 447	0.32
		ROUTE TOTAL	0.32
MD450	16-028P	US1ALT IN BLADENSBURG - MD202/LANDOVER RD/	0.94
MD450	16-027P	MD202/LANDOVER RD/ - BALTO-WASH PKWY	0.60
MD450	16-026P	BALTO-WASH PKWY - MD564 AT LANHAM	3.42
MD450	16-025S	MD564 @ LANHAM - MD704/GEO PALMER HGWY/	2.59
MD450	16-024S	MD704/GEO PALMER HGWY/ - MD197/BOWIE RD/	4.00
MD450	16-023S	MD197/BOWIE RD/ - MD3/CRAIN HGWY/	2.78
MD450	02-037S	MD3/CRAIN HWY/- US50+US301 W OF PAROLE	9.42
MD450	02-018S	US50+US301 W OF PAROLE TO W LIMITS OF ANNAPOLIS	0.50
MD450	02-017S	W LMTS ANNAPOLIS - END SRC MAINT AT TAYLOR AVE	1.69
MD450	02-008S	BEG SRC MAINT S SIDE COLLEGE CR - MD436	0.36

TO ROUTE MD450

AS OF JULY 1970

ROUTE NUMBER SEQUENCE

FROM ROUTE MD450

ROUTE NUMBER	CONTROL SECTION	DESCRIPTION OF CONTROL SECTION	MILEAGE
MD450	02-007S	MD436 - SW END SEVERN RIVER BRIDGE	0.46
MD450	02-006S	SW END SEVERN RIVER BR - US50 AT REVELL INT	1.98
		ROUTE TOTAL	28.74
MD451	20-007S	MD33 TO ROAD END AT CLAIRBORNE	1.75
MD451 SPR	20-007S	MD33 NEAR MCDANIEL - MD451 @ TUNIS	0.39
		ROUTE TOTAL	2.14
MD452	23-030S	US50 - US113 AT JONES	1.64
		ROUTE TOTAL	1.64
MD453	00-00_X	UNASSIGNED ROUTE NUMBER	0.00
		ROUTE TOTAL	0.00
MD454	05-049S	MD302 IN TEMPLEVILLE TO DELAWARE STATE LINE AT MARYDEL	2.23
		ROUTE TOTAL	2.23
MD455	00-00_X	UNASSIGNED ROUTE NUMBER	0.00
		ROUTE TOTAL	0.00
MD456A	17-033S	US50 TO MD18C IN QUEENSTOWN	1.21
		ROUTE TOTAL	1.21

TO ROUTE MD456A

AS OF JULY 1970

ROUTE NUMBER SEQUENCE

FROM ROUTE MD456B

ROUTE NUMBER	CONTROL SECTION	DESCRIPTION OF CONTROL SECTION	MILEAGE
MD456B	17-033S	MD18C TO MD456A IN QUEENSTOWN	0.70
		ROUTE TOTAL	0.70
MD457	00-00_X	UNASSIGNED ROUTE NUMBER	0.00
		ROUTE TOTAL	0.00
MD458	16-137S	MD4 BUS TO MD5 AT SILVER HILL	2.73
		ROUTE TOTAL	2.73
MD459	16-142S	MD201KENILWORTH AVE-COLUMBIA PK RD IN CHEVERLY	0.89
MD459	16-091S	COLUMBIA PK RD IN CHEVERLY - MD202/LANDOVER RD/	1.21
		ROUTE TOTAL	2.10
MD460	19-021S	BEG SRC MAINT AT NORTH LIMITS CRISFIELD - MD413	0.78
		ROUTE TOTAL	0.78
MD461	00-00_X	UNASSIGNED ROUTE NUMBER	0.00
		ROUTE TOTAL	0.00
MD462	12-056S	MD132 IN ABERDEEN TO MD155 AT WEBSTER	4.21
		ROUTE TOTAL	4.21
		TO ROUTE MD462	

AS OF JULY 1970

ROUTE NUMBER SEQUENCE

FROM ROUTE MD463A

ROUTE NUMBER	CONTROL SECTION	DESCRIPTION OF CONTROL SECTION	MILEAGE
MD463A	03-1285	MD45 - ROAD END SOUTH OF PENNA RR AT PARKTON	0.15
		ROUTE TOTAL	0.15
MD463B	03-1285	RD/END N OF PENNA RR AT PARKTON - MD45	0.12
		ROUTE TOTAL	0.12
MD464	10-0625	MD17 AND MD79 IN BRUNSWICK-POINT OF ROCKS RD	8.03
		ROUTE TOTAL	8.03
MD465	00-00_X	UNASSIGNED ROUTE NUMBER	0.00
		ROUTE TOTAL	0.00
MD466	03-1295	US1 - END SRC MAINT	0.40
		ROUTE TOTAL	0.40
MD466A	03-1295	RAILROAD AVE - MD166	0.13
		ROUTE TOTAL	0.13
MD467	00-00_X	UNASSIGNED ROUTE NUMBER	0.00
		ROUTE TOTAL	0.00
		TO ROUTE MD467	



AS OF JULY 1970

ROUTE NUMBER SEQUENCE

FROM ROUTE MD468

ROUTE NUMBER	CONTROL SECTION	DESCRIPTION OF CONTROL SECTION	MILEAGE
MD468	02-135S	BEG SRC MAINT @ SHADYSIDE-MD214 @ COLLINSON COR	11.47
		ROUTE TOTAL	11.47
MD469	00-00_X	UNASSIGNED ROUTE NUMBER	0.00
		ROUTE TOTAL	0.00
MD470	18-042S	MD242 NORTH OF AVENUE - MD242 SOUTH OF DYNARD	3.78
		ROUTE TOTAL	3.78
MD471	18-044S	MD5 - END SRC MAINT AT JARBOESVILLE RUN	1.02
		ROUTE TOTAL	1.02
MD472	18-045S	MD235 AT OAKVILLE - END SRC MAINT AT SANDGATES	2.59
		ROUTE TOTAL	2.59
MD473	00-00_X	UNASSIGNED ROUTE NUMBER	0.00
		ROUTE TOTAL	0.00
MD474	05-035S	MD404 /FIFTH STREET/ TO MD313 /SIXTH STREET/ IN DENTON	0.12
		ROUTE TOTAL	0.12
		TO ROUTE MD474	

AS OF JULY 1970

ROUTE NUMBER SEQUENCE

FROM ROUTE MD475

ROUTE NUMBER	CONTROL SECTION	DESCRIPTION OF CONTROL SECTION	MILEAGE
MD475	00-00_X	UNASSIGNED ROUTE NUMBER	0.00
		ROUTE TOTAL	0.00
MD476	00-00_X	UNASSIGNED ROUTE NUMBER	0.00
		ROUTE TOTAL	0.00
MD477	13-052S	US1 - US1 @ ELKRIDGE	1.51
		ROUTE TOTAL	1.51
MD478	10-063S	MD180 AT KNOXVILLE- END SRC MAINT AT FLORIDA AVE IN BRUNSWICK	1.89
		ROUTE TOTAL	1.89
MD479	09-027S	US50 AT CAMBRIDGE - END SRC MAINT AT EASTERN SHORE STATE HOSPITAL	0.91
		ROUTE TOTAL	0.91
MD480	05-048S	MD 404 N OF HILLSBORD TO MD 312 W OF RIDGLEY	2.56
MD480	05-044S	MD312 WEST OF RIDGELY TO MD 312/CENTRAL AVENUE/ AT RIDGELY	0.85
MD480	05-036S	MD312 AT RIDGELY TO MD313 AT GREENSBORO	5.79
		ROUTE TOTAL	9.20
MD481	17-034S	MD309 TO MD304 AT RUTHSBURG	5.14
		ROUTE TOTAL	5.14

TO ROUTE MD481

AS OF JULY 1970

ROUTE NUMBER SEQUENCE

FROM ROUTE MD482

ROUTE NUMBER	CONTROL SECTION	DESCRIPTION OF CONTROL SECTION	MILEAGE
MD482	06-082S	MD27 @ MEXICO - MD30 IN HAMPSTEAD	5.43
		ROUTE TOTAL	5.43
MD483A	02-101S	BARRICADE E SIDE PENNA RR - MD554 @ SEVERN	0.21
		ROUTE TOTAL	0.21
MD483B	02-101S	MD 554 @ SEVERN - ROAD END WEST SIDE PENNA RR	0.28
		ROUTE TOTAL	0.28
MD484	08-048S	MD425 AT PISGAH TO MD865-A AT MARBURY	3.20
		ROUTE TOTAL	3.20
MD485	05-046S	MD404 TO MD404 EAST OF HILLSBORD	0.66
		ROUTE TOTAL	0.66
MD486	00-00_X	UNASSIGNED ROUTE NUMBER	0.00
		ROUTE TOTAL	0.00
MD487	00-00_X	UNASSIGNED ROUTE NUMBER	0.00
		ROUTE TOTAL	0.00
		TO ROUTE MD487	

AS OF JULY 1970

ROUTE NUMBER SEQUENCE

FROM ROUTE MD488

ROUTE NUMBER	CONTROL SECTION	DESCRIPTION OF CONTROL SECTION	MILEAGE
MD488	08-0495	MD6 E OF LAPLATA TO MD5 NORTHWEST OF BRYANTOWN	6.04
		ROUTE TOTAL	6.04
MD489	18-0545	MD5 AT PARK HALL - MD235	1.29
		ROUTE TOTAL	1.29
MD490	12-0225	BEG SRC MAINT @ COMMERCE ST IN HAVRE DE GRACE - MD7 /REVOLUTION ST/	0.31
		ROUTE TOTAL	0.31
MD491	21-0665	MD64 EAST OF SMITHSBURG - F+W COUNTY LINE	4.78
MD491	10-1175	F+W COUNTY LINE NORTHERLY TO FORT RICHIE ROAD	1.73
		ROUTE TOTAL	6.51
MD492	00-00_X	UNASSIGNED ROUTE NUMBER	0.00
		ROUTE TOTAL	0.00
MD493	03-1305	BEGIN SRC MAINT - MD 700 SERVICE ROAD	0.22
		ROUTE TOTAL	0.22
MD494	21-0505	MD57 - MD63 AT CEARFOSS	6.04
		ROUTE TOTAL	6.04
		TO ROUTE MD494	



AS OF JULY 1970

ROUTE NUMBER SEQUENCE

FROM ROUTE 1495

ROUTE NUMBER	CONTROL SECTION	DESCRIPTION OF CONTROL SECTION	MILEAGE
I495	15-182P	SOUTH END POTOMAC RIVER BRIDGE - MD190	2.39
I495	15-183P	MD190 - I-270 /NORTH BOUND LANE/	1.54
I495	15-184P	I-270/NORTH BOUND LA/-US240+MD355 AT POOKS HILL	2.81
I495	15-185P	US240+MD355 AT POOKS HILL - MD97 /GEORGIA AVE/	3.82
I495	15-186P	MD97 /GEORGIA AVE/ - M+P COUNTY LINE	3.93
I495	16-154P	MG+P G COUNTY LINE - I-95	1.12
I495	16-155P	I-95 - US1	1.38
I495	16-156P	US1 - BALTO WASH PKWY	3.06
I495	16-157P	BALTO WASH PKWY=US50/JOHN HANSON HGWY/	3.57
I495	16-158P	US50/JOHN HANSON HGWY - MD4	7.76
I495	16-159P	MD4 - I-295/GEOR WASH MEM PKWY/	9.11
I495	16-160P	I-295/GEOR WASH MEM PKWY/ - WEST END WOODROW WILSON MEMORIAL BRIDGE IN VIRGINIA	1.71
I495	15-187I	INTERCHANGE RAMPS AT GEORGE WASHINGTON MEM PKWY	0.00
I495	15-188I	INTERCHANGE RAMPS AT MD190 /RIVER ROAD/	0.00
I495	15-190I	INTERCHANGE RAMPS AT MD187 /OLD GEORGETOWN RD/	0.00
I495	15-176I	INTERCHANGE RAMPS AT MD355 /POOKS HILL/	0.00
I495	15-170I	INTERCHANGE RAMPS AT MD193 /CONNECTICUT AVE/	0.00
I495	15-191I	INTERCHANGE RAMPS AT MD97 /GEORGIA AVE/	0.00
I495	15-192I	INTERCHANGE RAMPS AT US29 /COLESVILLE ROAD/	0.00
I495	15-193I	INTERCHANGE RAMPS AT MD193 /UNIVERSITY BLVD/	0.00
I495	15-204I	INTERCHANGE RAMPS AT MD650	0.00
I495	16-161I	INTERCHANGE RAMPS @ I-495 + US1	0.00
I495	16-162I	INTERCHANGE RAMPS @ I-495 + MD201	0.00
I495	16-163I	INTERCHANGE RAMPS @ I-495 + BALTO-WASH PKWAY	0.00

TO ROUTE 1495

AS OF JULY 1970

ROUTE NUMBER SEQUENCE

FROM ROUTE 1495

ROUTE NUMBER	CONTROL SECTION	DESCRIPTION OF CONTROL SECTION	MILEAGE
I495	16-164I	INTERCHANGE RAMPS @ I-495 + MD450	0.00
I495	16-165I	INTERCHANGE RAMPS @ I-495 + US50JOHN HANSON HWY	0.00
I495	16-167I	INTERCHANGE RAMPS @ I-495 + MD202	0.00
I495	16-168I	INTERCHANGE RAMPS @ I-495 + MD214	0.00
I495	16-169I	INTERCHANGE RAMPS @ I-495 + MD4	0.00
I495	16-170I	INTERCHANGE RAMPS @ I-495 + FORESTVILLE ROAD	0.00
I495	16-170I	INTERCHANGE RAMPS @ I-495 + SUITLAND ROAD	0.00
I495	16-171I	INTERCHANGE RAMPS @ I-495 + MD5	0.00
I495	16-172I	INTERCHANGE RAMPS @ I-495 + MD414ST BARNABAS RD	0.00
I495	16-173I	INTERCHANGE RAMPS @ I-495 + MD210	0.00
I495	16-174I	INTERCHANGE RAMPS @ I-495 + I-295	0.00
		ROUTE TOTAL	42.20
MD495	11-026S	MD135 NEAR WILSON-SWANTON HILL RD+SPUR TO MD135	3.39
MD495	11-032S	SWANTON HILL RD=GLENDALE RD	5.78
MD495	11-038S	GLENDALE RD=ROCK LEDGE RD	4.63
MD495	11-031S	ROCK LEDGE RD=US40 IN GRANTSVILLE	9.31
		ROUTE TOTAL	23.11
I495X	15-203P	CABIN JOHN PKWY FROM GEO WASH MEM PKWY - I-495	1.50
		ROUTE TOTAL	1.50
		TO ROUTE 1495X	

AS OF JULY 1970

ROUTE NUMBER SEQUENCE

FROM ROUTE MD496

ROUTE NUMBER	CONTROL SECTION	DESCRIPTION OF CONTROL SECTION	MILEAGE
MD496	06-042S	US140 N OF WESTMINSTER - MD30 NW OF MELROSE	7.27
		ROUTE TOTAL	7.27
MD497	04-021S	MD2 @ BERTHA- <del>END</del> SRC MAINT NEAR COVE POINT	2.44
		ROUTE TOTAL	2.44
MD498	18-046S	BEG SRC MAINT - MD249 @ PINEY POINT	0.96
		ROUTE TOTAL	0.96
MD499	00-00_X	UNASSIGNED ROUTE NUMBER	0.00
		ROUTE TOTAL	0.00
MD500	16-039P	DC LINE - MD208/HAMILTON ST/	1.17
MD500	16-038P	MD208/HAMILTON ST/-US1 @ UNIVERSITY PARK	1.77
		ROUTE TOTAL	2.94
MD501	16-094S	MD212/RIGGS RD/-MD500/QUEENS CHAPEL ROAD/	1.69
		ROUTE TOTAL	1.69
MD502	00-00_X	UNASSIGNED ROUTE NUMBER	0.00
		ROUTE TOTAL	0.00
		TO ROUTE MD502	

AS OF JULY 1970

ROUTE NUMBER SEQUENCE

FROM ROUTE MD503

ROUTE NUMBER	CONTROL SECTION	DESCRIPTION OF CONTROL SECTION	MILEAGE
MD503	00-00_X	UNASSIGNED ROUTE NUMBER	0.00
		ROUTE TOTAL	0.00
MD504	00-00_X	UNASSIGNED ROUTE NUMBER	0.00
		ROUTE TOTAL	0.00
MD505	00-00_X	UNASSIGNED ROUTE NUMBER	0.00
		ROUTE TOTAL	0.00
MD506	04-025S	MD508 @ BOWENS - MD2 @ SIXES	3.81
		ROUTE TOTAL	3.81
MD507	00-00_X	UNASSIGNED ROUTE NUMBER	0.00
		ROUTE TOTAL	0.00
MD508	04-027S	MD506 @ BOWENS - MD231	1.20
		ROUTE TOTAL	1.20
MD509	04-028S	MD2 E OF PORT REP - END SRC MT @ KENWOOD BEACH	0.95
		ROUTE TOTAL	0.95
		TO ROUTE MD509	



AS OF JULY 1970

ROUTE NUMBER SEQUENCE

FROM ROUTE MD510

ROUTE NUMBER	CONTROL SECTION	DESCRIPTION OF CONTROL SECTION	MILEAGE
MD510	00-00_X	UNASSIGNED ROUTE NUMBER	0.00
		ROUTE TOTAL	0.00
MD511	00-00_X	UNASSIGNED ROUTE NUMBER	0.00
		ROUTE TOTAL	0.00
MD512	00-00_X	UNASSIGNED ROUTE NUMBER	0.00
		ROUTE TOTAL	0.00
MD513	00-00_X	UNASSIGNED ROUTE NUMBER	0.00
		ROUTE TOTAL	0.00
MD514	14-0415	MD20 NORTH OF CHESTERTOWN TO END SRC MAINT	3.79
		ROUTE TOTAL	3.79
MD515	00-00_X	UNASSIGNED ROUTE NUMBER	0.00
		ROUTE TOTAL	0.00
MD516	15-1385	US29 NEAR SLIGO BRANCH - MD193	0.92
		ROUTE TOTAL	0.92
		TO ROUTE MD516	

AS OF JULY 1970

ROUTE NUMBER SEQUENCE

FROM ROUTE MD517

ROUTE NUMBER	CONTROL SECTION	DESCRIPTION OF CONTROL SECTION	MILEAGE
MD517	00-00_X	UNASSIGNED ROUTE NUMBER	0.00
		ROUTE TOTAL	0.00
MD518	20-023S	MD404 ALT. IN QUEEN ANNE TO END SRC MAINT. IN QUEEN ANNES COUNTY	0.08
		ROUTE TOTAL	0.08
MD519	03-099S	BEG SRC MAINT N OF DOVER RD - END SRC MAINT S OF GARRISON FOREST RD	2.06
		ROUTE TOTAL	2.06
MD520	18-048S	BEG SRC MAINT @ WHITES NECK POINT - MD239	2.64
		ROUTE TOTAL	2.64
MD521	04-032S	BEG SRC MAINT @ LOWERY RD - MD2 @ HUNTINGTOWN	4.44
		ROUTE TOTAL	4.44
US522	21-026P	BEGIN POTOMAC RIVER BRIDGE IN WEST VIRGINIA - I-70 IN HANCOCK	1.38
US522 SPR	21-026P	SPUR APPROACHES TO US522 FROM MD144A IN HANCOCK	0.00
		ROUTE TOTAL	1.38
MD523	21-025S	PENNA STATE LINE - PENNA AVE IN HANCOCK	1.26
		ROUTE TOTAL	1.26
		TO ROUTE MD523	

AS OF JULY 1970

ROUTE NUMBER SEQUENCE

FROM ROUTE MD524

ROUTE NUMBER	CONTROL SECTION	DESCRIPTION OF CONTROL SECTION	MILEAGE
MD524	04-052S	MD2 TO MD2 AT HUNTINGTOWN	0,76
		ROUTE TOTAL	0,76
MD525	00-00_X	UNASSIGNED ROUTE NUMBER	0,00
		ROUTE TOTAL	0,00
MD526	06-046P	MD32 IN WESTMINSTER - US140 + MD97	0,89
		ROUTE TOTAL	0,89
MD526A	03-131S	US140 - US140 NORTH WEST OF REISTERSTOWN	0,37
		ROUTE TOTAL	0,37
MD526B	03-131S	US140 - ROAD END NEAR PATAPSCO RIVER	0,12
		ROUTE TOTAL	0,12
MD527	00-00_X	UNASSIGNED ROUTE NUMBER	0,00
		ROUTE TOTAL	0,00
MD528	23-032P	DELAWARE STATE LINE - 26TH STREET IN OCEAN CITY	6,86
MD528	23-033P	26TH STREET - US50 IN OCEAN CITY	1,75
MD528	23-033S	US50 - MD378/BALTIMORE AVE/ IN OCEAN CITY	0,43
		ROUTE TOTAL	9,04

TO ROUTE MD528

AS OF JULY 1970

ROUTE NUMBER SEQUENCE

FROM ROUTE MD529

ROUTE NUMBER	CONTROL SECTION	DESCRIPTION OF CONTROL SECTION	MILEAGE
MD529	22-0375	BEGIN SRC MAINT IN FRUITLAND-S LMTS SALISBURY	2.40
MD529	19-0235	MD675 N OF PRINCESS ANNE - US13 NEAR LORETTO	2.59
		ROUTE TOTAL	4.99
MD530	00-00_X	UNASSIGNED ROUTE NUMBER	0.00
		ROUTE TOTAL	0.00
MD531	00-00_X	UNASSIGNED ROUTE NUMBER	0.00
		ROUTE TOTAL	0.00
MD532	00-00_X	UNASSIGNED ROUTE NUMBER	0.00
		ROUTE TOTAL	0.00
MD533	00-00_X	UNASSIGNED ROUTE NUMBER	0.00
		ROUTE TOTAL	0.00
MD534	00-00_X	UNASSIGNED ROUTE NUMBER	0.00
		ROUTE TOTAL	0.00
MD535	00-00_X	UNASSIGNED ROUTE NUMBER	0.00
		ROUTE TOTAL	0.00

TO ROUTE MD535



AS OF JULY 1970

ROUTE NUMBER SEQUENCE

FROM ROUTE MD536

ROUTE NUMBER	CONTROL SECTION	DESCRIPTION OF CONTROL SECTION	MILEAGE
MD536	00-00_X	UNASSIGNED ROUTE NUMBER	0.00
		ROUTE TOTAL	0.00
MD537	14-042S	US213 TO US213 @ DAVES HILL	0.71
		ROUTE TOTAL	0.71
MD537B	07-050S	RD/END N SIDE C+D CANAL CHESAPEAKE CITY - US213	0.68
		ROUTE TOTAL	0.68
MD537C	07-050S	US213-RD END S SIDE C+D CANAL /CHESAPEAKE CITY/	0.50
		ROUTE TOTAL	0.50
MD537D	07-050S	SOUTH C/L CHESAPEAKE CITY - MD342	0.26
		ROUTE TOTAL	0.26
MD538	00-00_X	UNASSIGNED ROUTE NUMBER	0.00
		ROUTE TOTAL	0.00
MD539	00-00_X	UNASSIGNED ROUTE NUMBER	0.00
		ROUTE TOTAL	0.00
		TO ROUTE MD539	

AS OF JULY 1970

ROUTE NUMBER SEQUENCE

FROM ROUTE MD540

ROUTE NUMBER	CONTROL SECTION	DESCRIPTION OF CONTROL SECTION	MILEAGE
MD540	00-00_X	UNASSIGNED ROUTE NUMBER	0.00
		ROUTE TOTAL	0.00
MD541	00-00_X	UNASSIGNED ROUTE NUMBER	0.00
		ROUTE TOTAL	0.00
MD542	03-100P	BALTIMORE CITY LINE - TAYLOR AVENUE	1.00
MD542	03-101P	TAYLOR AVENUE - CROMWELL BRIDGE ROAD	1.64
		ROUTE TOTAL	2.64
MD543	12-058S	MD7 - ROAD END EAST OF I-95	0.30
MD543	12-058S	ROAD END WEST OF I-95 - MD22 AT FOUNTAIN GREEN	5.95
MD543	12-059S	MD22 AT FOUNTAIN GREEN - US1 AT HICKORY	3.05
MD543	12-060S	US1 AT HICKORY - MD165 SOUTH OF PYLESVILLE	8.62
		ROUTE TOTAL	17.92
MD544	17-035S	US213 S OF CHESTERTOWN TO MD290 S OF CRUMPTON	7.04
MD544	17-036S	MD290 SOUTH OF CRUMPTON TO US301	2.32
MD544	17-036P	US301 TO MD313	0.20
		ROUTE TOTAL	9.56
		TO ROUTE MD544	

AS OF JULY 1970

ROUTE NUMBER SEQUENCE

FROM ROUTE MD545

ROUTE NUMBER	CONTROL SECTION	DESCRIPTION OF CONTROL SECTION	MILEAGE
MD545	07-047S	MD280 IN ELKTON - END SRC MAINT AT WARBURTON ROAD AT PLEASANT HILL	6.10
		ROUTE TOTAL	6.10
MD546	11-033S	US40-PENNA STATE LINE	3.38
		ROUTE TOTAL	3.38
MD547	15-139S	MD355/ROCKVILLE PIKE/ - MD193 IN KENSINGTON	1.82
		ROUTE TOTAL	1.82
MD548	00-00_X	UNASSIGNED ROUTE NUMBER	0.00
		ROUTE TOTAL	0.00
MD549	00-00_X	UNASSIGNED ROUTE NUMBER	0.00
		ROUTE TOTAL	0.00
MD550	10-065S	MD26 @ LIBERTYTOWN - MD194 IN WOODSBORO	5.23
MD550	10-126S	MD194 IN WOODSBORO - MD77 IN THURMONT	7.41
		ROUTE TOTAL	12.64
MD551	00-00_X	UNASSIGNED ROUTE NUMBER	0.00
		ROUTE TOTAL	0.00
		TO ROUTE MD551	

AS OF JULY 1970

ROUTE NUMBER SEQUENCE

FROM ROUTE MD552

ROUTE NUMBER	CONTROL SECTION	DESCRIPTION OF CONTROL SECTION	MILEAGE
MD552	17-037S	BEG SRC MAINT AT DOMINION TO US 50 AT CHESTER	2.29
		ROUTE TOTAL	2.29
MD553A	02-113S	MD2 - ROAD END S SIDE OF SOUTH RIVER	0.26
		ROUTE TOTAL	0.26
MD553B	02-113S	ROAD END N SIDE OF SOUTH RIVER - MD2	0.32
		ROUTE TOTAL	0.32
MD554	02-083S	BEG SRC MAINT @ FORT MEADE - MD170 @ SEVERN	2.50
		ROUTE TOTAL	2.50
MD555	00-00_X	UNASSIGNED ROUTE NUMBER	0.00
		ROUTE TOTAL	0.00
MD556	16-116S	MD202/LARGO RD/-MD214/CENTRAL AVE/+SPUR @ MD202	2.22
MD556	16-097S	MD214/CENTRAL AVE/ - MD450/DEFENSE HGWY/	4.59
		ROUTE TOTAL	6.81
MD557	00-00_X	UNASSIGNED ROUTE NUMBER	0.00
		ROUTE TOTAL	0.00

TO ROUTE MD557



AS OF JULY 1970

ROUTE NUMBER SEQUENCE

FROM ROUTE MD558

ROUTE NUMBER	CONTROL SECTION	DESCRIPTION OF CONTROL SECTION	MILEAGE
MD558	00-00_X	UNASSIGNED ROUTE NUMBER	0.00
		ROUTE TOTAL	0.00
MD559	00-00_X	UNASSIGNED ROUTE NUMBER	0.00
		ROUTE TOTAL	0.00
MD560	11-0355	US50 AT GORMAN-WHITE CHURCH STEYER ROAD	4.18
MD560	11-0345	WHITE CHURCH STEYER RD-MD135 IN MOUNTAIN LAKE PARK+CONN TO ALDERSON ST	5.17
		ROUTE TOTAL	9.35
MD561	14-0435	US213 TO MD298 @ LYNCH	2.48
		ROUTE TOTAL	2.48
MD562	03-0725	BEG SRC MAINT MARKOE RD - MD138 AT SHEPPARD	1.40
		ROUTE TOTAL	1.40
MD563	00-00_X	UNASSIGNED ROUTE NUMBER	0.00
		ROUTE TOTAL	0.00
MD564	16-0985	MD450 @ LANHAM - MD197 IN BOWIE	5.64
		ROUTE TOTAL	5.64
		TO ROUTE MD564	

AS OF JULY 1970

ROUTE NUMBER SEQUENCE

FROM ROUTE MD565

ROUTE NUMBER	CONTROL SECTION	DESCRIPTION OF CONTROL SECTION	MILEAGE
MD565	20-024S	US50 AT TRAPPE TO US50 NORTH OF STUMPTOWN	6.05
MD565	20-016S	US50 NORTHERLY TO MD333 IN EASTON	1.84
MD565	20-026S	MD333 TO END SRC MAINT, SOUTH OF BROOK LANE IN EASTON	0.34
MD565	20-010S	MD322 /BAY STREET/ IN EASTON NORTHERLY TO MD33	1.41
		ROUTE TOTAL	9.64
MD566	14-058S	MD292 @ STILLPOND EASTERLY TO MD298	1.19
		ROUTE TOTAL	1.19
MD567	03-102S	BEG SRC MAINT - GLENARM RD NEAR MD TRAINING SCH	1.50
		ROUTE TOTAL	1.50
MD568	23-034S	MD367 AT BISHOPVILLE - DELAWARE STATE LINE	0.41
		ROUTE TOTAL	0.41
MD569	00-00_X	UNASSIGNED ROUTE NUMBER	0.00
		ROUTE TOTAL	0.00
MD570	00-00_X	UNASSIGNED ROUTE NUMBER	0.00
		ROUTE TOTAL	0.00
		TO ROUTE MD570	

AS OF JULY 1970

ROUTE NUMBER SEQUENCE

FROM ROUTE MD571

ROUTE NUMBER	CONTROL SECTION	DESCRIPTION OF CONTROL SECTION	MILEAGE
MD571	00-00_X	UNASSIGNED ROUTE NUMBER	0.00
		ROUTE TOTAL	0.00
MD572	00-00_X	UNASSIGNED ROUTE NUMBER	0.00
		ROUTE TOTAL	0.00
MD573	00-00_X	UNASSIGNED ROUTE NUMBER	0.00
		ROUTE TOTAL	0.00
MD574	18-0495	MD235 - END SRC MAINT AT CLARKS LANDING	1.34
		ROUTE TOTAL	1.34
MD575	00-00_X	UNASSIGNED ROUTE NUMBER	0.00
		ROUTE TOTAL	0.00
MD576	00-00_X	UNASSIGNED ROUTE NUMBER	0.00
		ROUTE TOTAL	0.00
MD577	05-0405	MD392 AT DELAWARE STATE LINE TO MD313 SOUTH OF FEDERALSBURG	3.75
		ROUTE TOTAL	3.75

TO ROUTE MD577

AS OF JULY 1970

ROUTE NUMBER SEQUENCE

FROM ROUTE MD578

ROUTE NUMBER	CONTROL SECTION	DESCRIPTION OF CONTROL SECTION	MILEAGE
MD578	05-041S	MD331 AT BETHLEHEM TO MD16 AT HARMONY	4.29
		ROUTE TOTAL	4.29
MD579	20-029S	BEG SRC SOUTH OF NEAVITT - MD33	7.53
		ROUTE TOTAL	7.53
MD580	00-00_X	UNASSIGNED ROUTE NUMBER	0.00
		ROUTE TOTAL	0.00
MD581	00-00_X	UNASSIGNED ROUTE NUMBER	0.00
		ROUTE TOTAL	0.00
MD582	15-141S	BROOKEVILLE ROAD AT MT ZION NORTH-END SRC MAINT	1.80
		ROUTE TOTAL	1.80
MD583	00-00_X	UNASSIGNED ROUTE NUMBER	0.00
		ROUTE TOTAL	0.00
MD584	18-050S	MD5 - MD5 AT ST MARYS CITY	0.41
		ROUTE TOTAL	0.41
		TO ROUTE MD584	



AS OF JULY 1970

ROUTE NUMBER SEQUENCE

FROM ROUTE MD585

ROUTE NUMBER	CONTROL SECTION	DESCRIPTION OF CONTROL SECTION	MILEAGE
MD585	00-00_X	UNASSIGNED ROUTE NUMBER	0.00
		ROUTE TOTAL	0.00
MD586	15-142P	MD28 /FIRST ST/ IN ROCKVILLE - MD97 AT WHEATON	5.81
		ROUTE TOTAL	5.81
MD587	03-103S	RD/END AT WILSON PT - MD150 EASTERN BLVD	2.22
		ROUTE TOTAL	2.22
MD588	03-104S	MD7 /PHILA RD/- END SRC MAINT AT TRUMP MILL RD	1.91
		ROUTE TOTAL	1.91
MD589	23-036S	US50 AT GRAYS CORNER - US113	4.68
		ROUTE TOTAL	4.68
MD590	00-00_X	UNASSIGNED ROUTE NUMBER	0.00
		ROUTE TOTAL	0.00
MD591	07-066S	US1 EAST OF CONOWINGO - US1 AT RICHARDS OAK	1.14
		ROUTE TOTAL	1.14
		TO ROUTE MD591	

AS OF JULY 1970

ROUTE NUMBER SEQUENCE

FROM ROUTE MD592

ROUTE NUMBER	CONTROL SECTION	DESCRIPTION OF CONTROL SECTION	MILEAGE
MD592	00-00_X	UNASSIGNED ROUTE NUMBER	0.00
		ROUTE TOTAL	0.00
MD593	00-00_X	UNASSIGNED ROUTE NUMBER	0.00
		ROUTE TOTAL	0.00
MD594	00-00_X	UNASSIGNED ROUTE NUMBER	0.00
		ROUTE TOTAL	0.00
MD595	00-00_X	UNASSIGNED ROUTE NUMBER	0.00
		ROUTE TOTAL	0.00
MD596	00-00_X	UNASSIGNED ROUTE NUMBER	0.00
		ROUTE TOTAL	0.00
MD597	00-00_X	UNASSIGNED ROUTE NUMBER	0.00
		ROUTE TOTAL	0.00
MD598	19-025S	SOUTH LMTS PRINCESS ANNE-MD675 IN PRINCESS ANNE	0.04
		ROUTE TOTAL	0.04
		TO ROUTE MD598	

AS OF JULY 1970

ROUTE NUMBER SEQUENCE

FROM ROUTE MD599

ROUTE NUMBER	CONTROL SECTION	DESCRIPTION OF CONTROL SECTION	MILEAGE
MD599	03-132S	MD601 HARRISON AVE - MD700 MARTIN BLVD	0.13
		ROUTE TOTAL	0.13
MD599A	03-132S	MD493/DREMS RD/ - MD 599B/OLD DREMS ROAD/	0.03
		ROUTE TOTAL	0.03
MD599B	03-132S	MD599B OLD DREMS RD - MD493 DREMS RD	0.16
		ROUTE TOTAL	0.16
MD600A	03-133S	MD600B + MD601 - MD599	0.17
		ROUTE TOTAL	0.17
MD600B	03-133S	ROAD END-ROAD END /NORTH SIDE OF EASTERN BLVD/	0.24
		ROUTE TOTAL	0.24
MD600C	03-133S	MD150/EASTERN BLVD/ - ROAD END AT BACK RIVER	0.11
		ROUTE TOTAL	0.11
MD601	03-134S	MD150 /EASTERN BLVD/ - MD599	0.16
		ROUTE TOTAL	0.16
		TO ROUTE MD601	

AS OF JULY 1970

ROUTE NUMBER SEQUENCE

FROM ROUTE MD602

ROUTE NUMBER	CONTROL SECTION	DESCRIPTION OF CONTROL SECTION	MILEAGE
MD602	00-00_X	UNASSIGNED ROUTE NUMBER	0.00
		ROUTE TOTAL	0.00
MD603	00-00_X	UNASSIGNED ROUTE NUMBER	0.00
		ROUTE TOTAL	0.00
MD604	00-00_X	UNASSIGNED ROUTE NUMBER	0.00
		ROUTE TOTAL	0.00
MD605	15-1485	DC LINE AT BALTO AVE - END SRC MAINT AT ALBANY AVE IN TAKOMA PARK	0.28
		ROUTE TOTAL	0.28
MD606	00-00_X	UNASSIGNED ROUTE NUMBER	0.00
		ROUTE TOTAL	0.00
MD607	02-0855	MAGOTHY BRIDGE ROAD - MD 173	1.55
		ROUTE TOTAL	1.55
MD608	00-00_X	UNASSIGNED ROUTE NUMBER	0.00
		ROUTE TOTAL	0.00
		TO ROUTE MD608	



AS OF JULY 1970

ROUTE NUMBER SEQUENCE

FROM ROUTE MD609

ROUTE NUMBER	CONTROL SECTION	DESCRIPTION OF CONTROL SECTION	MILEAGE
MD609	15-149S	MD97 AT NORBECK - MD182 AT NORWOOD	2.48
		ROUTE TOTAL	2.48
MD610	23-037S	DALE ROAD SOUTH OF US50 - US113 SOUTH OF DELAWARE STATE LINE	6.53
		ROUTE TOTAL	6.53
MD611	23-054S	ASSATEAQUE ISLAND TO MD376	4.47
MD611	23-038S	MD376 TO US50 WEST OF OCEAN CITY	4.04
		ROUTE TOTAL	8.51
MD612	00-00_X	UNASSIGNED ROUTE NUMBER	0.00
		ROUTE TOTAL	0.00
MD613	00-00_X	UNASSIGNED ROUTE NUMBER	0.00
		ROUTE TOTAL	0.00
MD614	15-150S	MD396 - MD190 /RIVER RD/ WITH SPUR TO MD396	0.73
		ROUTE TOTAL	0.73
MD615	21-081S	BEG SRC MAINT - WESTERLY CONNECTION TO I-70	1.85
MD615	21-052S	WESTERLY CONNECTION TO I-70 - PENNA ST LINE	2.50
		ROUTE TOTAL	4.35

TO ROUTE MD615

AS OF JULY 1970

ROUTE NUMBER SEQUENCE

FROM ROUTE MD616

ROUTE NUMBER	CONTROL SECTION	DESCRIPTION OF CONTROL SECTION	MILEAGE
MD616	00-00_X	UNASSIGNED ROUTE NUMBER	0.00
		ROUTE TOTAL	0.00
MD617	05-023S	ROAD END NORTH OF BUREAU TO MD 16 NEAR LAKE WILLISTON OUTLET E SIDE OF MD 16	0.36
		ROUTE TOTAL	0.36
MD618	00-00_X	UNASSIGNED ROUTE NUMBER	0.00
		ROUTE TOTAL	0.00
MD619	00-00_X	UNASSIGNED ROUTE NUMBER	0.00
		ROUTE TOTAL	0.00
MD620	00-00_X	UNASSIGNED ROUTE NUMBER	0.00
		ROUTE TOTAL	0.00
MD621	05-043S	MD16 SOUTH OF HARMONY TO AMERICAN CORNER ROAD	3.29
MD621	05-024S	AMERICAN CORNER RD TO MD313 NORTH OF FEDERLSBRG	2.14
		ROUTE TOTAL	5.43
MD622	00-00_X	UNASSIGNED ROUTE NUMBER	0.00
		ROUTE TOTAL	0.00
		TO ROUTE MD622	

AS OF JULY 1970

ROUTE NUMBER SEQUENCE

FROM ROUTE MD623

ROUTE NUMBER	CONTROL SECTION	DESCRIPTION OF CONTROL SECTION	MILEAGE
MD623	12-062S	US1 - PENNA ST LINE ALONG SUSQUEHANNA RIVER	7.07
		ROUTE TOTAL	7.07
MD624	12-063S	MD165 EAST OF BUSHS CORNER - PENNA STATE LINE	3.09
		ROUTE TOTAL	3.09
MD625	00-00_X	UNASSIGNED ROUTE NUMBER	0.00
		ROUTE TOTAL	0.00
MD626A	23-039S	MD707A - ROAD END IN WEST OCEAN CITY	0.72
		ROUTE TOTAL	0.72
MD626B	23-039S	MD707A - ROAD END IN WEST OCEAN CITY	0.08
		ROUTE TOTAL	0.08
MD627	19-026S	BEGIN SRC MAINT AT ORIOLE BACK RD - MD363	2.48
		ROUTE TOTAL	2.48
MD628	00-00_X	UNASSIGNED ROUTE NUMBER	0.00
		ROUTE TOTAL	0.00
		TO ROUTE MD628	

AS OF JULY 1970

ROUTE NUMBER SEQUENCE

FROM ROUTE MD629

ROUTE NUMBER	CONTROL SECTION	DESCRIPTION OF CONTROL SECTION	MILEAGE
MD629	00-00_X	UNASSIGNED ROUTE NUMBER	0.00
		ROUTE TOTAL	0.00
MD630	05-004S	BLOOMINGDALE AVE TO NORTH LIMITS OF FEDERALSBURG	0.24
		ROUTE TOTAL	0.24
MD631	16-100S	ROAD END - MD373 @ T B	0.35
		ROUTE TOTAL	0.35
MD632	21-078S	MD63 AT DOWNSVILLE- <del>END</del> SRC MAINT IN HAGERSTOWN	6.68
		ROUTE TOTAL	6.68
MD633	00-00_X	UNASSIGNED ROUTE NUMBER	0.00
		ROUTE TOTAL	0.00
MD634	05-004S	MD313 @ S C/L OF FEDERALSBURG - CENTRAL AVE	0.48
		ROUTE TOTAL	0.48
MD635	00-00_X	UNASSIGNED ROUTE NUMBER	0.00
		ROUTE TOTAL	0.00
		TO ROUTE MD635	



AS OF JULY 1970

ROUTE NUMBER SEQUENCE

FROM ROUTE MD636

ROUTE NUMBER	CONTROL SECTION	DESCRIPTION OF CONTROL SECTION	MILEAGE
MD636	01-0455	MD53 - US220 AT CRESAPTOWN	0.28
		ROUTE TOTAL	0.28
MD637	16-1015	DC LINE @ SOUTHERN AVE - MD5/BRANCH AVE/ + SPUR TO MD5	0.60
		ROUTE TOTAL	0.60
MD638	01-0345	MD743 AT ECKHART MINES-MD36 AT MORGANTOWN	2.34
		ROUTE TOTAL	2.34
MD639	01-0695	WILLOWBROOK INTERCHANGE TO WILLIAMS ROAD	1.47
		ROUTE TOTAL	1.47
MD640	00-00_X	UNASSIGNED ROUTE NUMBER	0.00
		ROUTE TOTAL	0.00
MD641	00-00_X	UNASSIGNED ROUTE NUMBER	0.00
		ROUTE TOTAL	0.00
MD642	02-1145	OLD SECTION MD173 NORTH SIDE OF STONEY CREEK	0.08
		ROUTE TOTAL	0.08
		TO ROUTE MD642	

AS OF JULY 1970

ROUTE NUMBER SEQUENCE

FROM ROUTE MD643

ROUTE NUMBER	CONTROL SECTION	DESCRIPTION OF CONTROL SECTION	MILEAGE
MD643	03-106S	BEGIN SRC MAINT AT LINK AVE IN ARBUTUS- END SRC MAINT	0.58
		ROUTE TOTAL	0.58
MD644A	03-107S	CARVILLE + FIRST AVE-SELMA AVE IN HALETHORPE	0.16
		ROUTE TOTAL	0.16
MD644B	03-107S	OREGON AVE CD1964 -US1	0.10
		ROUTE TOTAL	0.10
MD645A	02-115S	MD176 AT HARMANS - BARRICADE W SIDE PENNA RR	0.41
		ROUTE TOTAL	0.41
MD645B	02-115S	BARRICADE E SIDE PENNA RR AT HARMANS - ROAD END + CONNECTION TO MD176	0.16
		ROUTE TOTAL	0.16
MD645C	02-136S	OLD SECTION MD176 EAST OF DORSEY	0.20
		ROUTE TOTAL	0.20
MD646	12-065S	MD543 N OF ADY - MD136 @ PROSPECT	3.34
		ROUTE TOTAL	3.34
		TO ROUTE MD646	

AS OF JULY 1970

ROUTE NUMBER SEQUENCE

FROM ROUTE MD647

ROUTE NUMBER	CONTROL SECTION	DESCRIPTION OF CONTROL SECTION	MILEAGE
MD647	00-00_X	UNASSIGNED ROUTE NUMBER	0.00
			ROUTE TOTAL 0.00
MD648	02-092S	MD450 AT SEVERN RIVER BRIDGE - MD2	2.75
MD648	02-091S	MD2 - MD2 AT ARNOLD	0.32
MD648	02-090S	MD2 AT ARNOLD - MD2 AT JOYCE	0.55
MD648	02-089S	MD2 AT JOYCE - MD2 AT ROBINSON	4.22
MD648	02-088S	MD 2 AT ROBINSON TO MD 915	2.72
MD648	02-098S	MD915 TO MD177 EAST OF LIPINS CORNER	1.09
MD648	02-056S	MOUNTAIN ROAD SEE MD177	0.00
MD648	02-087S	MD177 AT LIPINS CORNER - MD3BUS IN GLEN BURNIE	3.28
MD648	02-070S	MD3BUS IN GLEN BURNIE-PATAPSCO RIVER BR /N END/	4.62
MD648	03-092S	N END PATAPSCO RIVER BRIDGE - BALTO CITY LINE	1.51
			ROUTE TOTAL 21.06
MD649	00-00_X	UNASSIGNED ROUTE NUMBER	0.00
			ROUTE TOTAL 0.00
MD650	16-040P	DC LINE - MD193/UNIVERSITY BLVD/	1.86
MD650	16-041P	MD193/UNIVERSITY BLVD/-MD320/PINEY BRANCH RD/	0.94
MD650	16-037P	MD320/PINEY BRANCH RD/-MG + P G COUNTY LINE	0.37
MD650	15-038P	M+P COUNTY LINE - US29 AT WHITE OAK	2.85
			TO ROUTE MD650

AS OF JULY 1970

ROUTE NUMBER SEQUENCE

FROM ROUTE MD650

ROUTE NUMBER	CONTROL SECTION	DESCRIPTION OF CONTROL SECTION	MILEAGE
MD650	15-0085	US29 AT WHITE OAK - MD183 AT COLESVILLE	2.42
MD650	15-0075	MD183 AT COLESVILLE - MD198 AT BROWNS CORNER	3.62
MD650	15-0065	MD198 AT BROWNS CORNER - MD108 AT ASHTON	2.43
MD650	15-0635	MD108 AT ASHTON - END SRC MAINT AT BRIGHTON	3.42
		ROUTE TOTAL	17.91
MD651	00-00_X	UNASSIGNED ROUTE NUMBER	0.00
		ROUTE TOTAL	0.00
MD652	02-0445	MD170 S OF HARMANS - MD176 E OF HARMANS	1.02
		ROUTE TOTAL	1.02
MD653	00-00_X	UNASSIGNED ROUTE NUMBER	0.00
		ROUTE TOTAL	0.00
MD654	00-00_X	UNASSIGNED ROUTE NUMBER	0.00
		ROUTE TOTAL	0.00
MD655	15-0145	RD/END - MD28 @ NORBECK	1.18
		ROUTE TOTAL	1.18

TO ROUTE MD655



AS OF JULY 1970

ROUTE NUMBER SEQUENCE

FROM ROUTE MD656

ROUTE NUMBER	CONTROL SECTION	DESCRIPTION OF CONTROL SECTION	MILEAGE
MD656	00-00_X	UNASSIGNED ROUTE NUMBER	0.00
		ROUTE TOTAL	0.00
MD657	01-038S	N LMTS LONACONING-A+G COUNTY LINE	1.81
		ROUTE TOTAL	1.81
MD658	01-039S	MD 53 AT WINCHESTER - US40 AT ALLEGANY GROVE	0.84
		ROUTE TOTAL	0.84
MD659	00-00_X	UNASSIGNED ROUTE NUMBER	0.00
		ROUTE TOTAL	0.00
MD660	15-153S	MD355 - MD28 IN ROCKVILLE	0.04
		ROUTE TOTAL	0.04
MD661	14-045S	RD END @ QUAKER NECK LANDING-MD289 S OF POMONA	2.22
		ROUTE TOTAL	2.22
MD662	17-038S	MD404 AT WYE MILLS TO US50	0.82
		ROUTE TOTAL	0.82
		TO ROUTE MD662	

AS OF JULY 1970

ROUTE NUMBER SEQUENCE

FROM ROUTE MD662A

ROUTE NUMBER	CONTROL SECTION	DESCRIPTION OF CONTROL SECTION	MILEAGE
MD662A	20-027S	US50 N OF SKIPTON - MD404 @ WYE MILLS	3.02
		ROUTE TOTAL	3.02
MD662B	20-027S	US50 S OF SKIPTON - US50 N OF SKIPTON	2.18
		ROUTE TOTAL	2.18
MD662C	20-027S	US50 N OF EASTON - US50 S OF SKIPTON	4.72
		ROUTE TOTAL	4.72
MD663	00-00_X	UNASSIGNED ROUTE NUMBER	0.00
		ROUTE TOTAL	0.00
MD664	14-046S	MD289 SOUTH OF CHESTERTOWN TO ROAD END	1.65
		ROUTE TOTAL	1.65
MD665	02-131S	MD2 AT PAROLE - END SRC MAINT S OF EASTPORT	3.51
		ROUTE TOTAL	3.51
MD666C	15-156S	N C/L KENSINGTON - MD193	0.16
		ROUTE TOTAL	0.16
		TO ROUTE MD666C	

AS OF JULY 1970

ROUTE NUMBER SEQUENCE

FROM ROUTE MD667

ROUTE NUMBER	CONTROL SECTION	DESCRIPTION OF CONTROL SECTION	MILEAGE
MD667	19-029S	EAST LIMITS CRISFIELD - MD413 AT WARD	2.77
MD667	19-028S	MD413 AT WARD - MD357 AT MARION	3.78
MD667	19-027S	MD357 AT MARION - REHOBETH RD AT HUDSON CORNER	3.84
MD667	19-020S	OLD WESTOVER-MARION RD AT HUDSON CORNER - US13 NW OF POCOMOKE CITY	7.22
		ROUTE TOTAL	17.61
MD668	06-091S	HARVEY YINGLING RD NW OF MELROSE - ROAD END	0.15
		ROUTE TOTAL	0.15
MD668A	03-135S	MD30 - BARRICADE SOUTH SIDE OF WESTERN MD RR + CONNECTION TO MD30	0.51
		ROUTE TOTAL	0.51
MD668B	03-135S	BARRICADE N SIDE OF WMRR - MD30 WITH CONNECTION TO MD30	0.78
		ROUTE TOTAL	0.78
MD669	11-030S	US40 IN GRANTSVILLE-PENNA STATE LINE	1.68
		ROUTE TOTAL	1.68
MD670	22-038S	MD347 IN HEBRON - US50	1.47
		ROUTE TOTAL	1.47

TO ROUTE MD670

AS OF JULY 1970

ROUTE NUMBER SEQUENCE

FROM ROUTE MD671

ROUTE NUMBER	CONTROL SECTION	DESCRIPTION OF CONTROL SECTION	MILEAGE
MD671	00-00_X	UNASSIGNED ROUTE NUMBER	0.00
		ROUTE TOTAL	0.00
MD672	02-094S	MD648 - END SRC MAINT AT US NAVAL EXP STATION	0.21
		ROUTE TOTAL	0.21
MD673A	19-032S	MD413 AT WESTOVER - US13	0.49
		ROUTE TOTAL	0.49
MD674	14-047S	BEG SRC MAINT - MD445 IN ROCK HALL	0.49
MD674	14-014S	MD445 IN ROCK HALL - MD20 EAST OF ROCK HALL	0.67
		ROUTE TOTAL	1.16
MD675	19-002S	US 13 S OF PRINCESS ANNE - PRINCE WILLIAM ST IN PRINCESS ANNE	1.51
MD675	19-001S	PRINCE WILLIAM ST IN PRINCESS ANNE - US 13 N OF PRINCESS ANNE	1.88
		ROUTE TOTAL	3.39
MD675A	23-003S	US 13 - MD250A IN POCOMOKE CITY	0.39
MD675A	23-002S	MD250A IN POCOMOKE CITY - WD+S COUNTY LINE	1.56
MD675A	19-003S	S+WD COUNTY LINE @ POCOMOKE CITY - MD364	0.32
		ROUTE TOTAL	2.27

TO ROUTE MD675A



AS OF JULY 1970

ROUTE NUMBER SEQUENCE

FROM ROUTE MD675B

ROUTE NUMBER	CONTROL SECTION	DESCRIPTION OF CONTROL SECTION	MILEAGE
MD675B	22-0035	US13 - DELAWARE ST LINE WITH SPUR TO ROAD END	2.21
		ROUTE TOTAL	2.21
MD676	00-00_X	UNASSIGNED ROUTE NUMBER	0.00
		ROUTE TOTAL	0.00
MD677	02-0955	BEG SRC MAINT E OF PA RR - MD175 @ SAPPINGTON	1.29
		ROUTE TOTAL	1.29
MD678	00-00_X	UNASSIGNED ROUTE NUMBER	0.00
		ROUTE TOTAL	0.00
MD679A	02-0965	MD3 BUS - MD 2 IN GLEN BURNIE	0.08
		ROUTE TOTAL	0.08
MD679B	02-0965	MD2 - MD679A IN GLEN BURNIE	0.14
		ROUTE TOTAL	0.14
MD680	00-00_X	UNASSIGNED ROUTE NUMBER	0.00
		ROUTE TOTAL	0.00
		TO ROUTE MD680	

AS OF JULY 1970

ROUTE NUMBER SEQUENCE

FROM ROUTE MD681

ROUTE NUMBER	CONTROL SECTION	DESCRIPTION OF CONTROL SECTION	MILEAGE
MD681	00-00_X	UNASSIGNED ROUTE NUMBER	0.00
		ROUTE TOTAL	0.00
MD682	00-00_X	UNASSIGNED ROUTE NUMBER	0.00
		ROUTE TOTAL	0.00
MD683	00-00_X	UNASSIGNED ROUTE NUMBER	0.00
		ROUTE TOTAL	0.00
MD684	15-158S	DC LINE AT WESTERN AVE - MD186 AT CHEVY CHASE	0.18
		ROUTE TOTAL	0.18
MD685	07-067S	US213 - US213 /E SIDE US213 + S OF BOHEMIA RIV	0.16
		ROUTE TOTAL	0.16
MD686	02-097S	MD2 IN BROOKLYN PARK - BALTIMORE CITY LINE	0.15
		ROUTE TOTAL	0.15
MD687	00-00_X	UNASSIGNED ROUTE NUMBER	0.00
		ROUTE TOTAL	0.00
		TO ROUTE MD687	

AS OF JULY 1970

ROUTE NUMBER SEQUENCE

FROM ROUTE MD688

ROUTE NUMBER	CONTROL SECTION	DESCRIPTION OF CONTROL SECTION	MILEAGE
MD688	00-00_X	UNASSIGNED ROUTE NUMBER	0.00
		ROUTE TOTAL	0.00
MD689	00-00_X	UNASSIGNED ROUTE NUMBER	0.00
		ROUTE TOTAL	0.00
MD690	00-00_X	UNASSIGNED ROUTE NUMBER	0.00
		ROUTE TOTAL	0.00
MD691	00-00_X	UNASSIGNED ROUTE NUMBER	0.00
		ROUTE TOTAL	0.00
MD692	00-00_X	UNASSIGNED ROUTE NUMBER	0.00
		ROUTE TOTAL	0.00
MD693	00-00_X	UNASSIGNED ROUTE NUMBER	0.00
		ROUTE TOTAL	0.00
MD694	16-102S	MD212 @ BELTSVILLE - AGRICULTURAL RESEARCH GATE	0.10
		ROUTE TOTAL	0.10
		TO ROUTE MD694	

AS OF JULY 1970

ROUTE NUMBER SEQUENCE

FROM ROUTE 1695

ROUTE NUMBER	CONTROL SECTION	DESCRIPTION OF CONTROL SECTION	MILEAGE
1695	02-036P	BALTO WASH EXPWY - AA+B COUNTY LINE	0,86
1695	03-116P	AA+B COUNTY LINE - US40 /BALTO NATIONAL PIKE/	5,78
1695	03-114P	US40/BALTO NATIONAL PIKE/-I-83/JONES FALLS EXP/	11,51
1695	03-112P	I-83/JONES FALLS EXPWY/ -MD147/HARFORD ROAD/ 1,29 MILES OF DESCRIPTION TABED ON I-83	6,83
1695	03-110P	MD147/HARFORD ROAD/- I-95	3,21
1695	02-027I	INTERCHANGE RAMPS AT MD3 /BALTO WASH EXPWY/	0,00
1695	02-150I	INTERCHANGE RAMPS AT MD168	0,00
1695	03-117I	INTERCHANGE RAMPS AT HARBOR TUNNEL THRUWAY	0,00
1695	03-155I	INTERCHANGE RAMPS AT MD891 /EDNA AVE EXT/	0,00
1695	03-156I	INTERCHANGE RAMPS AT US1ALT	0,00
1695	03-157I	INTERCHANGE RAMPS AT LEEDS AVE	0,00
1695	03-158I	INTERCHANGE RAMPS AT MD372	0,00
1695	03-159I	INTERCHANGE RAMPS AT MD144	0,00
1695	03-160I	INTERCHANGE RAMPS AT EDMONDSON AVE	0,00
1695	03-161I	INTERCHANGE RAMPS AT US40 /BALTO NATIONAL PIKE/	0,00
1695	03-162I	INTERCHANGE RAMPS AT I-70N /UNDER CONSTRUCTION/	0,00
1695	03-163I	INTERCHANGE RAMPS AT SECURITY BLVD	0,00
1695	03-164I	INTERCHANGE RAMPS AT MD26	0,00
1695	03-165I	INTERCHANGE RAMPS AT US140	0,00
1695	03-166I	INTERCHANGE RAMPS AT MD129	0,00
1695	03-167I	INTERCHANGE RAMPS AT STEVENSON ROAD	0,00
1695	03-168I	INTERCHANGE RAMPS AT GREENSPRING AVE	0,00
1695	03-115I	INTERCHANGE RAMPS AT I-83 /JONES FALLS EXPWY/	0,00
1695	03-113I	INTERCHANGE RAMPS AT I-83 /BALTO-HARRISBURG EXP	0,00

TO ROUTE 1695



AS OF JULY 1970

ROUTE NUMBER SEQUENCE

FROM ROUTE 1695

ROUTE NUMBER	CONTROL SECTION	DESCRIPTION OF CONTROL SECTION	MILEAGE
I695	03-169I	INTERCHANGE RAMPS AT MD139	0.00
I695	03-170I	INTERCHANGE RAMPS AT MD45 /YORK ROAD/	0.00
I695	03-171I	INTERCHANGE RAMPS AT MD146	0.00
I695	03-172I	INTERCHANGE RAMPS AT PROVIDENCE RD	0.00
I695	03-173I	INTERCHANGE RAMPS AT CROMWELL BRIDGE RD+MD542	0.00
I695	03-174I	INTERCHANGE RAMPS AT MD41 /PERRING PKWY/	0.00
I695	03-175I	INTERCHANGE RAMPS AT MD147 /HARFORD RD/	0.00
I695	03-176I	INTERCHANGE RAMPS AT US1 /BELAIR RD/	0.00
I695	03-177I	INTERCHANGE RAMPS AT I-95	0.00
		ROUTE TOTAL	28.19
MD695	03-200P	MD150 /EASTERN BLVD/ - MD151 /NORTH POINT BLVD/	0.85
MD695	03-201I	INTERCHANGE RAMPS @ MD150 + MD151	0.00
		ROUTE TOTAL	0.85
MD696	00-00_X	UNASSIGNED ROUTE NUMBER	0.00
		ROUTE TOTAL	0.00
MD697	07-087S	MD274 FARMINGTON RD TO MD699-D	0.25
		ROUTE TOTAL	0.25
MD698	14-049S	HIGH STREET IN CHESTERTOWN TO END SRC MAINT	0.11
		ROUTE TOTAL	0.11

TO ROUTE MD698

AS OF JULY 1970

ROUTE NUMBER SEQUENCE

FROM ROUTE MD699A

ROUTE NUMBER	CONTROL SECTION	DESCRIPTION OF CONTROL SECTION	MILEAGE
MD699A	07-025S	MD272 NORTH OF CALVERT - MD273 AT CALVERT	0.52
		ROUTE TOTAL	0.52
MD699B	07-026S	MD272 SOUTH OF CALVERT - ROAD END AT CALVERT	0.49
		ROUTE TOTAL	0.49
MD699C	07-026S	MD272 @ ZION - MD272	0.93
		ROUTE TOTAL	0.93
MD699D	07-026S	MD272 - MD272 @ BAY VIEW WITH SPUR - BAILEY RD	1.12
		ROUTE TOTAL	1.12
MD699E	07-026S	MD272 - ROAD END SOUTH OF I-95	0.73
		ROUTE TOTAL	0.73
MD699F	07-026S	ROAD END @ LESLIE - MD699E	0.30
		ROUTE TOTAL	0.30
MD699G	07-026S	US40 - MD272 N OF NORTH EAST	0.31
		ROUTE TOTAL	0.31
		TO ROUTE MD699G	

AS OF JULY 1970

ROUTE NUMBER SEQUENCE

FROM ROUTE MD699H

ROUTE NUMBER	CONTROL SECTION	DESCRIPTION OF CONTROL SECTION	MILEAGE
MD699H	07-027S	BARRICADE N SIDE OF PENNA RR - N C/L NORTH EAST	0.02
		ROUTE TOTAL	0.02
MD699I	07-027S	MD272 - BARRICADE S OF PENNA RR IN NORTH EAST	0.16
		ROUTE TOTAL	0.16
MD699J	07-028S	MD272 NORTHLEY - MD272 @ NORTHEAST HEIGHTS	1.82
		ROUTE TOTAL	1.82
MD699K	07-028S	MD272 S OF NORTHEAST HGTS-RD END /E SIDE MD272/	0.45
		ROUTE TOTAL	0.45
MD699L	07-028S	MD272 - MD272 NORTH OF ELK NECK	0.60
		ROUTE TOTAL	0.60
MD700	03-042S	BEGIN SRC MAINT AT MARTIN CO - MD150	0.05
MD700	03-042P	MD150 - US40 WITH SPURS AT US40	2.17
		ROUTE TOTAL	2.22
MD701	00-00_X	UNASSIGNED ROUTE NUMBER	0.00
		ROUTE TOTAL	0.00

TO ROUTE MD701

AS OF JULY 1970

ROUTE NUMBER SEQUENCE

FROM ROUTE MD702

ROUTE NUMBER	CONTROL SECTION	DESCRIPTION OF CONTROL SECTION	MILEAGE
MD702	00-00_X	UNASSIGNED ROUTE NUMBER	0.00
		ROUTE TOTAL	0.00
MD703	23-020S	MD366 EAST OF GOODWILL WESTERLY TO ROAD END	0.08
		ROUTE TOTAL	0.08
MD704	16-105P	D C LINE - SHERIFF ROAD	1.50
MD704	16-106P	SHERIFF RD - US50	3.70
MD704	16-106S	US50 - MD450/DEFENSE HGWY/	1.59
		ROUTE TOTAL	6.79
MD705	23-027S	MD376 - MD376 SOUTHEAST OF BERLIN	0.22
		ROUTE TOTAL	0.22
MD706	00-00_X	UNASSIGNED ROUTE NUMBER	0.00
		ROUTE TOTAL	0.00
MD707A	23-041S	US50 EAST OF HERRING CREEK TO ROAD END	1.89
		ROUTE TOTAL	1.89
MD707B	23-041S	ROAD END WEST OF MD452 -US50 W OF HERRING CREEK	3.30
		ROUTE TOTAL	3.30

TO ROUTE MD707B



AS OF JULY 1970

ROUTE NUMBER SEQUENCE

FROM ROUTE MD707C

ROUTE NUMBER	CONTROL SECTION	DESCRIPTION OF CONTROL SECTION	MILEAGE
MD707C	23-042S	ROAD END @ SINEPUXENT BAY - MD378/BALTO AVE/	0.17
		ROUTE TOTAL	0.17
MD708	23-043S	MD528 - MD528 IN OCEAN CITY	0.23
		ROUTE TOTAL	0.23
MD709	23-014S	ROAD END - ROAD END WITH CONNECTION TO MD12 /EAST SIDE OF MD12 NORTH OF GIRDLETREE/	0.26
		ROUTE TOTAL	0.26
MD710	02-099S	MD2 - BALTO CITY LINE AT CURTIS BAY	1.78
		ROUTE TOTAL	1.78
MD711	00-00_X	UNASSIGNED ROUTE NUMBER	0.00
		ROUTE TOTAL	0.00
MD712	18-052S	MD235 AT HERMANVILLE - BACK GATE OF NAVAL AIR STA	1.11
		ROUTE TOTAL	1.11
MD713	02-100S	BEG SRC MAINT @ FORT MEADE - MD176 @ HARMANS	2.95
		ROUTE TOTAL	2.95
		TO ROUTE MD713	

AS OF JULY 1970

ROUTE NUMBER SEQUENCE

FROM ROUTE MD714

ROUTE NUMBER	CONTROL SECTION	DESCRIPTION OF CONTROL SECTION	MILEAGE
MD714	16-1385	MD4 - END SRC MAINT NEAR SUITLAND PKWY	0.50
		ROUTE TOTAL	0.50
MD715	12-0665	US40/WB LA/ - ENTRANCE OF ABERDEEN PROVING GROUNDS WITH SPURS @ US40	1.20
		ROUTE TOTAL	1.20
MD716	00-00_X	UNASSIGNED ROUTE NUMBER	0.00
		ROUTE TOTAL	0.00
MD717	16-2025	MD408/MAIN ST/IN UPPER MARLBORO - END SRC MAINT @ ENTRANCE TO FAIR GROUNDS	0.40
		ROUTE TOTAL	0.40
MD718	03-1085	MD151 SPARROWS PT BLVD - MD20D NORTH PT RD	1.00
		ROUTE TOTAL	1.00
MD719	00-00_X	UNASSIGNED ROUTE NUMBER	0.00
		ROUTE TOTAL	0.00
MD720	00-00_X	UNASSIGNED ROUTE NUMBER	0.00
		ROUTE TOTAL	0.00

TO ROUTE MD720

AS OF JULY 1970

ROUTE NUMBER SEQUENCE

FROM ROUTE MD721

ROUTE NUMBER	CONTROL SECTION	DESCRIPTION OF CONTROL SECTION	MILEAGE
MD721	03-082S	MD147/HARFORD RD/- JOPPA RD	0.14
		ROUTE TOTAL	0.14
MD722	00-00_X	UNASSIGNED ROUTE NUMBER	0.00
		ROUTE TOTAL	0.00
MD723	02-117S	MD175 AT JESSUP - ROAD END AT B+O RR	0.21
		ROUTE TOTAL	0.21
MD724	00-00_X	UNASSIGNED ROUTE NUMBER	0.00
		ROUTE TOTAL	0.00
MD725	00-00_X	UNASSIGNED ROUTE NUMBER	0.00
		ROUTE TOTAL	0.00
MD726	00-00_X	UNASSIGNED ROUTE NUMBER	0.00
		ROUTE TOTAL	0.00
MD727	07-051S	MD268 IN ELKTON - END SRC MAINT S OF PENNA R R	0.10
		ROUTE TOTAL	0.10
		TO ROUTE MD727	

AS OF JULY 1970

ROUTE NUMBER SEQUENCE

FROM ROUTE MD727A

ROUTE NUMBER	CONTROL SECTION	DESCRIPTION OF CONTROL SECTION	MILEAGE
MD727A	07-0515	MD268 IN ELKTON - END SRC MAINT N OF PENNA R R	0.09
		ROUTE TOTAL	0.09
MD728	00-00_X	UNASSIGNED ROUTE NUMBER	0.00
		ROUTE TOTAL	0.00
MD729	00-00_X	UNASSIGNED ROUTE NUMBER	0.00
		ROUTE TOTAL	0.00
MD730	00-00_X	UNASSIGNED ROUTE NUMBER	0.00
		ROUTE TOTAL	0.00
MD731	00-00_X	UNASSIGNED ROUTE NUMBER	0.00
		ROUTE TOTAL	0.00
MD732	00-00_X	UNASSIGNED ROUTE NUMBER	0.00
		ROUTE TOTAL	0.00
MD733	00-00_X	UNASSIGNED ROUTE NUMBER	0.00
		ROUTE TOTAL	0.00
		TO ROUTE MD733	



AS OF JULY 1970

ROUTE NUMBER SEQUENCE

FROM ROUTE MD734

ROUTE NUMBER	CONTROL SECTION	DESCRIPTION OF CONTROL SECTION	MILEAGE
MD734	00-00_X	UNASSIGNED ROUTE NUMBER	0.00
		ROUTE TOTAL	0.00
MD735	21-061S	US522/EAST APPROACH/ - END SRC MAINT IN HANCOCK	0.09
		ROUTE TOTAL	0.09
MD736	00-00_X	UNASSIGNED ROUTE NUMBER	0.00
		ROUTE TOTAL	0.00
MD737	00-00_X	UNASSIGNED ROUTE NUMBER	0.00
		ROUTE TOTAL	0.00
MD738	00-00_X	UNASSIGNED ROUTE NUMBER	0.00
		ROUTE TOTAL	0.00
MD739	00-00_X	UNASSIGNED ROUTE NUMBER	0.00
		ROUTE TOTAL	0.00
MD740	00-00_X	UNASSIGNED ROUTE NUMBER	0.00
		ROUTE TOTAL	0.00

TO ROUTE MD740

AS OF JULY 1970

ROUTE NUMBER SEQUENCE

FROM ROUTE MD741

ROUTE NUMBER	CONTROL SECTION	DESCRIPTION OF CONTROL SECTION	MILEAGE
MD741	21-072S	US40ALT SOUTH OF FUNKSTOWN - ROAD END	0.10
		ROUTE TOTAL	0.10
MD742	00-00_X	UNASSIGNED ROUTE NUMBER	0.00
		ROUTE TOTAL	0.00
MD743	01-046S	US40 IN FROSTBURG - US40 W OF CLARYSVILLE	1.18
		ROUTE TOTAL	1.18
MD744	00-00_X	UNASSIGNED ROUTE NUMBER	0.00
		ROUTE TOTAL	0.00
MD745	00-00_X	UNASSIGNED ROUTE NUMBER	0.00
		ROUTE TOTAL	0.00
MD746A	03-136S	MD25 - ROAD END S SIDE PENNA RR AT BARE HILLS	0.14
		ROUTE TOTAL	0.14
MD746B	03-136S	RD/END N SIDE OF PENNA RR AT BARE HILLS - MD25	0.08
		ROUTE TOTAL	0.08
		TO ROUTE MD746B	

AS OF JULY 1970

ROUTE NUMBER SEQUENCE

FROM ROUTE MD747

ROUTE NUMBER	CONTROL SECTION	DESCRIPTION OF CONTROL SECTION	MILEAGE
MD747	00-00_X	UNASSIGNED ROUTE NUMBER	0.00
		ROUTE TOTAL	0.00
MD748	00-00_X	UNASSIGNED ROUTE NUMBER	0.00
		ROUTE TOTAL	0.00
MD749	04-038S	MD2-MD2 @ SOLOMONS ISLAND	0.34
		ROUTE TOTAL	0.34
MD750	09-031S	US50 - US50 EAST OF CAMBRIDGE	0.87
		ROUTE TOTAL	0.87
MD751	00-00_X	UNASSIGNED ROUTE NUMBER	0.00
		ROUTE TOTAL	0.00
MD752	04-041S	OLD FERRY LANDING @ BENEDICT - MD231	0.12
		ROUTE TOTAL	0.12
MD753	12-067S	BEG SRC MAINT IN STREET - OLD PYLESVILLE RD	1.06
		ROUTE TOTAL	1.06
		TO ROUTE MD753	

AS OF JULY 1970

ROUTE NUMBER SEQUENCE

FROM ROUTE MD754

ROUTE NUMBER	CONTROL SECTION	DESCRIPTION OF CONTROL SECTION	MILEAGE
MD754	12-078S	BEG SRC MAINT E OF STREET - MD543 /ADY RD/	0.61
		ROUTE TOTAL	0.61
MD755	12-090S	MD24 NEAR US40 - MD24 NEAR I-95	1.50
		ROUTE TOTAL	1.50
MD756	23-045S	MD675A IN POCOMOKE CITY-US113	1.44
		ROUTE TOTAL	1.44
MD757	12-051S	MD165 SOUTH OF LITTLE DEER CREEK TO ROAD END	0.17
		ROUTE TOTAL	0.17
MD757A	12-051S	ROAD END - MD165 SOUTH OF LITTLE DEER CREEK	0.39
		ROUTE TOTAL	0.39
MD757B	12-051S	MD165 TO MD165 AT BUSHS CORNER /MD24/	0.41
		ROUTE TOTAL	0.41
MD758	00-00_X	UNASSIGNED ROUTE NUMBER	0.00
		ROUTE TOTAL	0.00

TO ROUTE MD758



AS OF JULY 1970

ROUTE NUMBER SEQUENCE

FROM ROUTE MD759B

ROUTE NUMBER	CONTROL SECTION	DESCRIPTION OF CONTROL SECTION	MILEAGE
MD759B	17-045S	ROAD END TO MD 18A AT STEVENSVILLE	0.37
		ROUTE TOTAL	0.37
MD759C	17-045S	MD8 TO ROAD END SOUTH OF US50	0.24
		ROUTE TOTAL	0.24
MD760	04-047S	ROAD END @ SHIP POINT - MD2	4.51
		ROUTE TOTAL	4.51
MD761	04-014S	MD263 - MD263 SW OF PARRAN	0.23
		ROUTE TOTAL	0.23
MD762	00-00_X	UNASSIGNED ROUTE NUMBER	0.00
		ROUTE TOTAL	0.00
MD763	12-022S	MD155/OHIO ST/- JUNIATA ST IN HAVRE DE GRACE	0.30
		ROUTE TOTAL	0.30
MD764	01-047S	US40/HENDERSON ST/- BALTO ST IN CUMBERLAND	0.06
		ROUTE TOTAL	0.06
		TO ROUTE MD764	

AS OF JULY 1970

ROUTE NUMBER SEQUENCE

FROM ROUTE MD765A

ROUTE NUMBER	CONTROL SECTION	DESCRIPTION OF CONTROL SECTION	MILEAGE
MD765A	04-0405	MD2-MD2 IN PRINCE FREDERICK WITH SPUR TO MD2	2.16
		ROUTE TOTAL	2.16
MD765B	04-0405	MD2-MD2 S OF PRINCE FREDERICK W SIDE OF MD2	0.28
		ROUTE TOTAL	0.28
MD765C	04-0405	PARKER CREEK RD E OF PORT REPUBLIC - ROAD END	0.05
		ROUTE TOTAL	0.05
MD765D	04-0015	MD2-MD2/W SIDE OF MD2 N OF SUNDERLAND/	0.90
		ROUTE TOTAL	0.90
MD765E	04-0015	MD2-ROAD END /W SIDE MD2 @ SUNDERLAND	0.15
		ROUTE TOTAL	0.15
MD765F	04-0015	DARLYMPLE RD - MD2 /E SIDE MD2 @ SUNDERLAND/	0.10
		ROUTE TOTAL	0.10
MD765G	04-0015	MD2 S OF SUNDERLAND - MD 262	0.18
		ROUTE TOTAL	0.18

TO ROUTE MD765G

AS OF JULY 1970

ROUTE NUMBER SEQUENCE

FROM ROUTE MD765H

ROUTE NUMBER	CONTROL SECTION	DESCRIPTION OF CONTROL SECTION	MILEAGE
MD765H	04-049S	MD2 - MD778 /SW OF DWINGS/	0.28
		ROUTE TOTAL	0.28
MD765I	04-049S	MD2/S OF MT HARMONY/ - MD2/N OF MT HARMONY/	0.87
		ROUTE TOTAL	0.87
MD766	15-161S	NORTHHAMPTON DR - OAKVIEW DR NORTH OF AVENELL	0.62
		ROUTE TOTAL	0.62
MD767	21-073S	MD62 NORTH OF CHEWSVILLE - BEARDS CHURCH ROAD	0.21
		ROUTE TOTAL	0.21
MD768	04-020S	MD402 - CHESAPEAKE AVE IN DARES BEACH	0.68
		ROUTE TOTAL	0.68
MD769B	16-054S	MD450/DEFENSE HGWY/ IN BLADENSBURG - NORTH LIMITS BLADENSBURG	0.45
		ROUTE TOTAL	0.45
MD769C	16-048S	MD201 S OF BLADENSBURG - MD201 IN BLADENSBURG +SPURS TO MD201 IN BLADENSBURG	1.05
		ROUTE TOTAL	1.05
		TO ROUTE MD769C	

AS OF JULY 1970

ROUTE NUMBER SEQUENCE

FROM ROUTE MD769D

ROUTE NUMBER	CONTROL SECTION	DESCRIPTION OF CONTROL SECTION	MILEAGE
MD769D	16-048S	ROAD END - MD201/KENILWORTH AVE/	0.30
		ROUTE TOTAL	0.30
MD770	03-137S	MD20A /OLD NORTH PT RD/-MD151 /NORTH POINT BLVD	0.08
		ROUTE TOTAL	0.08
MD771A	03-109S	MD144 - MD144 EAST OF ELLICOTT CITY	0.19
		ROUTE TOTAL	0.19
MD771B	03-109S	MD144 - MD144 EAST OF ELLICOTT CITY	0.10
		ROUTE TOTAL	0.10
MD771C	03-109S	MD144 - MD144 EAST OF ELLICOTT CITY	0.16
		ROUTE TOTAL	0.16
MD771D	03-109S	RD/END - MD144	0.16
		ROUTE TOTAL	0.16
MD772	00-00_X	UNASSIGNED ROUTE NUMBER	0.00
		ROUTE TOTAL	0.00
		TO ROUTE MD772	



AS OF JULY 1970

ROUTE NUMBER SEQUENCE

FROM ROUTE MD773

ROUTE NUMBER	CONTROL SECTION	DESCRIPTION OF CONTROL SECTION	MILEAGE
MD773	02-161S	KELLINGTON DR - END SRC MAINT/WEST SIDE OF MD2+ SOUTH OF MD1777	0.00
		ROUTE TOTAL	0.00
MD774	02-170S	MAGOTHY BRIDGE RD TO MOUNTAIN RD	1.11
		ROUTE TOTAL	1.11
MD775	04-011S	SECTION OF OLD MD260 IN CHESAPEAKE BEACH	0.62
		ROUTE TOTAL	0.62
MD776	05-051S	MD 480 TO MD 312 IN RIDGLEY	0.78
		ROUTE TOTAL	0.78
MD776A	05-051S	MD312 TO MD312 NORTH OF RIDGELY	0.09
		ROUTE TOTAL	0.09
MD777	02-118S	US50 TO GATE NEAR OLD SANDY POINT FERRY	0.10
		ROUTE TOTAL	0.10
MD778	04-049S	MD2 /SW OF DWINGS - AA COUNTY LINE	0.96
MD778	02-152S	C+AA COUNTY LINE - MD2 N OF FRIENDSHIP	1.96
		ROUTE TOTAL	2.92

TO ROUTE MD778

AS OF JULY 1970

ROUTE NUMBER SEQUENCE

FROM ROUTE MD778A

ROUTE NUMBER	CONTROL SECTION	DESCRIPTION OF CONTROL SECTION	MILEAGE
MD778A	02-1195	OLD SECTION MD2 AT BIRDSVILLE /WEST SIDE MD2/	0.60
		ROUTE TOTAL	0.60
MD778B	02-1195	ROAD END - MD2 @ BIRDSVILLE /EAST SIDE MD2/	0.26
		ROUTE TOTAL	0.26
MD778C	02-1195	MD2 - MD2 @ HARWOOD /EAST SIDE OF MD2/	0.42
		ROUTE TOTAL	0.42
MD778D	02-1195	OLD SECTION MD2 S OF HARWOOD/E SIDE OF MD2/	0.18
		ROUTE TOTAL	0.18
MD778E	02-0125	ROAD END - MD2 S OF MT ZION /WEST SIDE OF MD2/	0.26
		ROUTE TOTAL	0.26
MD778F	02-0125	OLD SECTION MD2 AT TRACYS LNDNG/W SIDE OF MD2	0.49
		ROUTE TOTAL	0.49
MD778G	02-0125	OLD SECTION MD2 S OF TRACYS LANDING/E SIDE MD2/	0.20
		ROUTE TOTAL	0.20

TO ROUTE MD778G

AS OF JULY 1970

ROUTE NUMBER SEQUENCE

FROM ROUTE MD778I

ROUTE NUMBER	CONTROL SECTION	DESCRIPTION OF CONTROL SECTION	MILEAGE
MD778I	02-119S	OLD SECTION MD2 S OF HARWOOD/E SIDE OF MD2/	0.11
		ROUTE TOTAL	0.11
MD778J	02-112S	OLD SECTION MD2 N OF NUTWELL RD/E SIDE OF MD2/	0.81
		ROUTE TOTAL	0.81
MD778K	02-112S	OLD SECTION MD2 AT NUTWELL ROAD/E SIDE OF MD2/	0.39
		ROUTE TOTAL	0.39
MD778L	02-112S	OLD SECTION MD2 N OF MD258/W SIDE MD2/	0.17
		ROUTE TOTAL	0.17
MD778M	02-112S	ROAD END - MD2 N OF MD258 /E SIDE OF MD2/	0.15
		ROUTE TOTAL	0.15
MD778N	02-152S	MD2 - ROAD END NORTH OF FRIENDSHIP	0.20
		ROUTE TOTAL	0.20
MD779	02-123S	MD 174 - ROAD END EAST OF MD 3	0.21
		ROUTE TOTAL	0.21
		TO ROUTE MD779	

AS OF JULY 1970

ROUTE NUMBER SEQUENCE

FROM ROUTE MD780D

ROUTE NUMBER	CONTROL SECTION	DESCRIPTION OF CONTROL SECTION	MILEAGE
MD780D	01-048S	US40 - A+W COUNTY LINE	0.19
		ROUTE TOTAL	0.19
MD781	02-034P	MD 2 /RITCHIE HWY/ - MD 3 /GLEN BURNIE BY-PASS/ WITH SPURS TO MD 710	0.97
MD781	03-192P	I-95 TO US40 /PULASKI HIGHWAY/	1.48
MD781	03-143S	US40 PULASKI HWY-END SRC MAINT AT B+D RR BRIDGE	0.08
MD781	02-164I	INTERCHANGE RAMPS @ BALTO BELTWAY/MD 781/ +MD 2	0.00
MD781	03-178I	INTERCHANGE RAMPS AT MD7	0.00
MD781	03-111I	INTERCHANGE RAMPS AT US40	0.00
		ROUTE TOTAL	2.53
MD782	00-00_X	UNASSIGNED ROUTE NUMBER	0.00
		ROUTE TOTAL	0.00
MD783	02-126S	MD436 - US50 NORTH OF ANNAPOLIS	0.36
		ROUTE TOTAL	0.36
MD784	02-127S	MD436 - US50 + US301 NORTH OF ANNAPOLIS	0.32
		ROUTE TOTAL	0.32
MD785	02-128S	MD784 - ROAD END NORTH SIDE OF US50	0.29
		ROUTE TOTAL	0.29

TO ROUTE MD785



AS OF JULY 1970

ROUTE NUMBER SEQUENCE

FROM ROUTE MD786A

ROUTE NUMBER	CONTROL SECTION	DESCRIPTION OF CONTROL SECTION	MILEAGE
MD786A	02-129S	BEGIN-END SRC MAINT/N OF US50 + W OF REVELL INT	0.38
		ROUTE TOTAL	0.38
MD786B	02-129S	BEGIN-END SRC MAINT/S OF US50 + W OF REVELL INT	0.44
		ROUTE TOTAL	0.44
MD786C	02-129S	MD786-A - MD786-B/WEST OF REVELL INT/	0.07
		ROUTE TOTAL	0.07
MD787	15-109S	MD195/CARROLL AVE/ IN TAKOMA PARK - MD516	1.90
		ROUTE TOTAL	1.90
MD788A	02-093S	MD387 - MD665/FOREST DRIVE/ IN ANNAPOLIS	0.21
		ROUTE TOTAL	0.21
MD788B	02-093S	MD665/FOREST DR/- END SRC MAINT	0.48
		ROUTE TOTAL	0.48
MD789A	02-110S	OLD SECTION MD3 S OF MD3BUS/E SIDE MD3/	0.10
		ROUTE TOTAL	0.10
		TO ROUTE MD789A	

AS OF JULY 1970

ROUTE NUMBER SEQUENCE

FROM ROUTE MD790A

ROUTE NUMBER	CONTROL SECTION	DESCRIPTION OF CONTROL SECTION	MILEAGE
MD790A	02-082S MD468	S OF COLLINSON CORNER - MD 468	0.38
		ROUTE TOTAL	0.38
MD790B	02-082S	MILL SWAMP ROAD /CO 128/ - MD468	1.07
		ROUTE TOTAL	1.07
MD791	02-137S	OLD SECTION OF MD648 AT SEVERN RIVER	0.04
		ROUTE TOTAL	0.04
MD792	02-138S	MD648 - MD648 S OF FURNACE BRANCH ROAD	0.14
		ROUTE TOTAL	0.14
MD793	02-075S	MD424 S OF US50 - ROAD END	0.41
		ROUTE TOTAL	0.41
MD794	02-025S	SECTION OF OLD MD4 AT BRISTOL	0.66
		ROUTE TOTAL	0.66
MD795	09-022S	CAMBRIDGE HARBOR BRIDGE IN CAMBRIDGE	0.07
		ROUTE TOTAL	0.07
		TO ROUTE MD795	

AS OF JULY 1970

ROUTE NUMBER SEQUENCE

FROM ROUTE MD796

ROUTE NUMBER	CONTROL SECTION	DESCRIPTION OF CONTROL SECTION	MILEAGE
MD796	02-067S	SECTION OF OLD MD258 AT BRISTOL	0.19
		ROUTE TOTAL	0.19
MD796A	02-067S	MD258 - MD258 AT MC KENDREE	0.29
		ROUTE TOTAL	0.29
MD797	02-154S	STATE CIRCLE IN ANNAPOLIS	0.26
		ROUTE TOTAL	0.26
MD798	02-058S	BEG SRC MAINT @ SHERWOOD FOREST RD - MD178	0.34
		ROUTE TOTAL	0.34
MD799	00-00_X	UNASSIGNED ROUTE NUMBER	0.00
		ROUTE TOTAL	0.00
MD800A	06-027S	MD84 NW OF NEW WINDSOR RD END AT LITTLE PIPE CR	0.05
		ROUTE TOTAL	0.05
MD800B	06-027S	MD75 NW OF NEW WINDSOR - MD84	0.20
		ROUTE TOTAL	0.20
		TO ROUTE MD800B	

AS OF JULY 1970

ROUTE NUMBER SEQUENCE

FROM ROUTE MD800C

ROUTE NUMBER	CONTROL SECTION	DESCRIPTION OF CONTROL SECTION	MILEAGE
MD800C	06-0275	OLD SECT MD75 AT ST LUKES CHURCH E OF LINWOOD	0.08
		ROUTE TOTAL	0.08
MD800D	06-0275	MD75 E OF LINWOOD - MD75 W OF LINWOOD	1.58
		ROUTE TOTAL	1.58
MD800E	06-0275	STEM ROAD EASTERLY - ROAD END/N SIDE MD75/	0.05
		ROUTE TOTAL	0.05
MD800F	06-0275	MD75 - ROAD END/EAST OF UNION BRIDGE/	0.04
		ROUTE TOTAL	0.04
MD801	14-0075	MD313 TO MD290 @ IRELANDS COR /SOUTH OF GALENA/	0.46
MD801	14-0065	MD290 @ IRELANDS COR TO MD313 /SOUTH OF GALENA/	0.59
		ROUTE TOTAL	1.05
MD802	17-0225	MD8 TO MD8 AT NORMANS	1.03
		ROUTE TOTAL	1.03
MD803	07-0555	MD299 - DELAWARE STATE LINE	1.53
		ROUTE TOTAL	1.53
		TO ROUTE MD803	



AS OF JULY 1970

ROUTE NUMBER SEQUENCE

FROM ROUTE MD804A

ROUTE NUMBER	CONTROL SECTION	DESCRIPTION OF CONTROL SECTION	MILEAGE
MD804A	21-0355	MD66 - MD64 AT CAVETOWN	0.33
		ROUTE TOTAL	0.33
MD804B	21-0355	MD64 - MD64 AT CHEWSVILLE	0.98
		ROUTE TOTAL	0.98
MD805A	21-0215	MD60 W OF LEITERSBURG - MD60 N OF LEITERSBURG	0.95
		ROUTE TOTAL	0.95
MD805B	21-0215	ROCKY FORGE RD - ROAD END NEAR PENNA STATE LINE	0.14
		ROUTE TOTAL	0.14
MD806	10-0055	I-70 + US240 - MD355 @ EVERGREEN POINT	1.16
		ROUTE TOTAL	1.16
MD806A	10-0825	US15 SOUTH OF HANSONVILLE - LEWISTOWN ROAD	3.09
MD806A	10-0795	LEWISTOWN ROAD - US15 SOUTH OF CATOCTIN FURNACE	3.10
MD806A	10-0035	US15 S OF CATOCTIN FURNACE - MD81 IN THURMONT	4.37
MD806A	10-0025	MD81 IN THURMONT - US15 NORTH OF THURMONT	0.84
		ROUTE TOTAL	11.40
		TO ROUTE MD806A	

AS OF JULY 1970

ROUTE NUMBER SEQUENCE

FROM ROUTE MD806B

ROUTE NUMBER	CONTROL SECTION	DESCRIPTION OF CONTROL SECTION	MILEAGE
MD806B	10-002S	US 15-US 15 NORTH OF OWENS CREEK	0,84
		ROUTE TOTAL	0,84
MD806C	10-073S	MD806E TO US15 BUS SOUTH OF EMMITSBURG	0,06
		ROUTE TOTAL	0,06
MD806D	10-078S	US15 AT ORNDORFF ROAD - ROAD END NORTH OF MD76	1,35
		ROUTE TOTAL	1,35
MD806E	10-078S	US15 AT ENTRANCE TO MT. ST. MARYS COLLEGE TO US15 BUS SOUTH OF EMMITSBURG	1,28
		ROUTE TOTAL	1,28
MD806F	10-002S	US15 NE OF BRANCH OF OWENS CREEK - ROAD END	0,72
		ROUTE TOTAL	0,72
MD806G	10-002S	US15 SOUTH OF ORNDORFF ROAD - ROAD END	0,18
		ROUTE TOTAL	0,18
MD806H	10-001S	US15 NORTH OF EMMITSBURG - PENNA STATE LINE	0,55
		ROUTE TOTAL	0,55
		TO ROUTE MD806H	

AS OF JULY 1970

ROUTE NUMBER SEQUENCE

FROM ROUTE MD806I

ROUTE NUMBER	CONTROL SECTION	DESCRIPTION OF CONTROL SECTION	MILEAGE
MD806I	10-082S	US15 NORTH OF TUSCARORA CREEK - END SRC MAINT NORTH OF WILLOW BROOK ROAD	0.63
		ROUTE TOTAL	0.63
MD806J	10-082S	OLD SECTION OF US15 AT BIGGS FORD ROAD	0.20
		ROUTE TOTAL	0.20
MD806K	10-082S	SUNDAYS LANE ROAD NORTHERLY - ROAD END	0.22
		ROUTE TOTAL	0.22
MD807	00-00_X	UNASSIGNED ROUTE NUMBER	0.00
		ROUTE TOTAL	0.00
MD808	06-090S	RD/END - MD27 S OF SPRING MILLS	0.24
MD808	15-171S	MD27 S OF DAMASCUS - MD27	1.06
		ROUTE TOTAL	1.30
MD809	07-030S	MD273 WEST OF CALVERT - MD273 EAST OF CALVERT	0.91
		ROUTE TOTAL	0.91
MD809A	07-058S	RD/END - MD273 N SIDE MD273 W OF BIG ELK CREEK	0.32
		ROUTE TOTAL	0.32
		TO ROUTE MD809A	

AS OF JULY 1970

ROUTE NUMBER SEQUENCE

FROM ROUTE MD810

ROUTE NUMBER	CONTROL SECTION	DESCRIPTION OF CONTROL SECTION	MILEAGE
MD810	00-00_X	UNASSIGNED ROUTE NUMBER	0.00
		ROUTE TOTAL	0.00
MD811	07-032S	SOUTH C/L RISING SUN - MD273	0.19
		ROUTE TOTAL	0.19
MD812	07-036S	MD280-MD280 AT CHERRY HILL	1.11
		ROUTE TOTAL	1.11
MD813	07-061S	MD276 - MD276 NORTH OF WOODLAWN	0.25
		ROUTE TOTAL	0.25
MD813A	07-061S	RD/END S OF MD269 - MD273	2.09
		ROUTE TOTAL	2.09
MD814	10-064S	OLD SECTION OF MD550 AT KEYSER ROAD	0.42
		ROUTE TOTAL	0.42
MD815	22-047S	MD349 - MD349 W OF SALISBURY	0.84
		ROUTE TOTAL	0.84
		TO ROUTE MD815	



AS OF JULY 1970

ROUTE NUMBER SEQUENCE

FROM ROUTE MD816

ROUTE NUMBER	CONTROL SECTION	DESCRIPTION OF CONTROL SECTION	MILEAGE
MD816	09-013S	MD 16 AT MADISON TO MD 16 EAST OF MADISON	0.88
		ROUTE TOTAL	0.88
MD817	09-015S	MD331 AT BEULAH - MD318 EAST OF PRESTON	1.31
		ROUTE TOTAL	1.31
MD817A	05-031S	MD331 SOUTHEAST OF PRESTON TO MD331 IN PRESTON	0.46
		ROUTE TOTAL	0.46
MD817B	05-031S	MD318 TO ROAD END NEAR HUNTING CREEK	0.52
		ROUTE TOTAL	0.52
MD818	23-009S	US113 AT SOUTH LIMITS BERLIN -US113 N OF BERLIN	2.62
		ROUTE TOTAL	2.62
MD819	09-033S	MD331 - MD331 AT REIDS GROVE	0.18
		ROUTE TOTAL	0.18
MD820	05-053S	MD313 TO ROAD END NORTHWEST OF GOLDSBORD	0.15
		ROUTE TOTAL	0.15
		TO ROUTE MD820	

AS OF JULY 1970

ROUTE NUMBER SEQUENCE

FROM ROUTE MD821

ROUTE NUMBER	CONTROL SECTION	DESCRIPTION OF CONTROL SECTION	MILEAGE
MD821	05-033S	MD454 NORTHWEST OF MARYDEL TO MD311 IN MARYDEL	0,27
MD821	05-020S	MD311 TO MD454 AT DELAWARE STATE LINE	0,12
		ROUTE TOTAL	0,39
MD822	07-056S	MD803 NEAR DELAWARE LINE NORTHERLY - ROAD END	0,65
		ROUTE TOTAL	0,65
MD823	07-034S	MD316 TO MD279 NORTHEAST OF ELKTON	0,61
		ROUTE TOTAL	0,61
MD824	07-070S	OLD SECTION US222 AT OAKWOOD	0,05
		ROUTE TOTAL	0,05
MD824A	07-016S	US222 SOUTH OF I-95 TO US222 EAST OF CRAIGTOWN	1,07
		ROUTE TOTAL	1,07
MD825	01-032S	MD36 TO ROAD END S OF JOHNSON ST IN WESTERNPORT	0,14
		ROUTE TOTAL	0,14
MD825B	11-043S	MD135 E OF OAKLAND-MD135 IN MOUNTAIN LAKE PARK	0,94
		ROUTE TOTAL	0,94
		TO ROUTE MD825B	

AS OF JULY 1970

ROUTE NUMBER SEQUENCE

FROM ROUTE MD825C

ROUTE NUMBER	CONTROL SECTION	DESCRIPTION OF CONTROL SECTION	MILEAGE
MD825C	11-037S	OLD SECTION MD135 AT BACKBONE MOUNTAIN WITH CONNECTION TO MD 135	1.81
		ROUTE TOTAL	1.81
MD826A	11-016S	ROAD END AT B+D RR S OF OAKLAND-MD825B WITH CONN TO US 219	0.75
		ROUTE TOTAL	0.75
MD826B	11-016S	US219 SERVICE RD SOUTH OF OAKLAND	0.00
		ROUTE TOTAL	0.00
MD826C	11-016S	OLD SECTION US219 NORTH OF MONTE VISTA RD	0.16
		ROUTE TOTAL	0.16
MD826D	11-016S	OLD SECTION US219 SOUTH OF MONTE VISTA RD	0.05
		ROUTE TOTAL	0.05
MD826E	11-009S	ROAD END-US219 SOUTH OF COVE ROAD	0.47
		ROUTE TOTAL	0.47
MD826G	11-010S	OLD SECTION US219 NORTH OF ACCIDENT	0.22
		ROUTE TOTAL	0.22
		TO ROUTE MD826G	

AS OF JULY 1970

ROUTE NUMBER SEQUENCE

FROM ROUTE MD826H

ROUTE NUMBER	CONTROL SECTION	DESCRIPTION OF CONTROL SECTION	MILEAGE
MD826H	11-0095	OLD SECTION US219 AT KEYSERS RIDGE	0.10
		ROUTE TOTAL	0.10
MD826J	11-0095	OLD SECTION US219 SOUTH OF KEYSERS RIDGE	0.64
		ROUTE TOTAL	0.64
MD826K	11-0095	OLD SECTION US219 EAST OF RABBIT HOLLOW ROAD	0.28
		ROUTE TOTAL	0.28
MD826L	11-0095	OLD SECTION US219 NORTH OF RELOCATED RABBIT HOLLOW ROAD	0.15
		ROUTE TOTAL	0.15
MD826M	11-0095	US 219-END SRC MAINT AT RABBIT HOLLOW ROAD	0.51
		ROUTE TOTAL	0.51
MD826N	11-0095	OLD SECTION OF US 219 AT COLLIER ROAD	0.35
		ROUTE TOTAL	0.35
MD827A	11-0015	ROAD END-MD39 NEAR HUTTON	0.11
		ROUTE TOTAL	0.11
		TO ROUTE MD827A	



AS OF JULY 1970

ROUTE NUMBER SEQUENCE

FROM ROUTE MD827C

ROUTE NUMBER	CONTROL SECTION	DESCRIPTION OF CONTROL SECTION	MILEAGE
MD827C	11-001S	OLD SECTION OF MD39 NORTH OF CRELLIN	0,05
		ROUTE TOTAL	0,05
MD828	11-024S	ROAD END-MD42 WEST OF FRIENDSVILLE	0,93
		ROUTE TOTAL	0,93
MD829A	05-055S	MD404 /MARKET STREET/ TO MD404 /FIFTH STREET/ IN DENTON	0,44
		ROUTE TOTAL	0,44
MD829B	05-055S	MD313 /SIXTH STREET/ TO MD404 /MARKET STREET/ IN DENTON	0,54
		ROUTE TOTAL	0,54
MD830A	01-019S	US220 - ROAD END N OF MCCOOLE /E SIDE OF US220/	0,10
		ROUTE TOTAL	0,10
MD830B	01-019S	US220 - ROAD END SOUTH OF RAWLINGS	0,10
		ROUTE TOTAL	0,10
MD831A	01-044S	US40 AT NARROWS - MD36	0,48
		ROUTE TOTAL	0,48
		TO ROUTE MD831A	

AS OF JULY 1970

ROUTE NUMBER SEQUENCE

FROM ROUTE MD831B

ROUTE NUMBER	CONTROL SECTION	DESCRIPTION OF CONTROL SECTION	MILEAGE
MD831B	01-044S	ROAD END - ROAD END/S OF CORRIGANVILLE/	0,50
		ROUTE TOTAL	0,50
MD831C	01-044S	MD36 - MD36 AT CORRIGANVILLE	0,90
		ROUTE TOTAL	0,90
MD831D	01-052S	MD36 - MD36/E OF MD47 + N OF MD36/	0,37
		ROUTE TOTAL	0,37
MD831E	01-052S	ROAD END - ROAD END/E OF MD47 ON N SIDE MD36/	0,33
		ROUTE TOTAL	0,33
MD831F	01-052S	MD47 WESTERLY - ROAD END AT BARRELVILLE	0,04
		ROUTE TOTAL	0,04
MD832	00-00_X	UNASSIGNED ROUTE NUMBER	0,00
		ROUTE TOTAL	0,00
MD833	06-034S	MD30 IN HAMPSTEAD - MD88	0,84
		ROUTE TOTAL	0,84
		TO ROUTE MD833	

AS OF JULY 1970

ROUTE NUMBER SEQUENCE

FROM ROUTE MD834

ROUTE NUMBER	CONTROL SECTION	DESCRIPTION OF CONTROL SECTION	MILEAGE
MD834	00-00_X	UNASSIGNED ROUTE NUMBER	0.00
		ROUTE TOTAL	0.00
MD835	17-052S	US50 SERVICE ROAD EAST OF KENT ISLAND NARROWS	0.00
		ROUTE TOTAL	0.00
MD836A	17-046S	US213 TO US213 NORTH OF CENTREVILLE /SOUTH SIDE OF ISLAND CREEK BRIDGE/	0.17
		ROUTE TOTAL	0.17
MD837	17-050S	MD300 TO MD 313 IN SUDLERSVILLE	0.12
		ROUTE TOTAL	0.12
MD838	17-051S	WYE NARROWS BRIDGE AT WYE ISLAND	0.13
		ROUTE TOTAL	0.13
MD839	20-034S	MD565 TO ROAD END AT NORTH LIMITS OF EASTON	0.00
		ROUTE TOTAL	0.00
MD840A	20-022S	MD33 WEST OF MC DANIEL EASTERLY TO ROAD END	0.26
		ROUTE TOTAL	0.26
		TO ROUTE MD840A	

AS OF JULY 1970

ROUTE NUMBER SEQUENCE

FROM ROUTE MD840B

ROUTE NUMBER	CONTROL SECTION	DESCRIPTION OF CONTROL SECTION	MILEAGE
MD840B	20-022S	MACKS LANE AT MC DANIEL EASTERLY TO ROAD END	0.09
		ROUTE TOTAL	0.09
MD840C	20-022S	MD33 TO MD33 AT SHERWOOD	0.44
		ROUTE TOTAL	0.44
MD841	20-025S	MD579 SOUTH OF BOZMAN TO END SRC MAINT.	0.17
		ROUTE TOTAL	0.17
MD842	20-030S	MD331 TO ROAD END AT CHOPTANK RIVER	0.09
		ROUTE TOTAL	0.09
MD843	21-034S	RD END N OF I-81 - S LIMITS OF WILLIAMSPORT	0.23
		ROUTE TOTAL	0.23
MD843A	21-046S	RD END @ N LIMITS OF WILLIAMSPORT - RD END S OF WM R R WITH CONN TO MD63	0.71
		ROUTE TOTAL	0.71
MD843B	21-046S	RD END N SIDE OF WM R R - RD END S OF I-70	1.12
		ROUTE TOTAL	1.12
		TO ROUTE MD843B	



AS OF JULY 1970

ROUTE NUMBER SEQUENCE

FROM ROUTE MD843C

ROUTE NUMBER	CONTROL SECTION	DESCRIPTION OF CONTROL SECTION	MILEAGE
MD843C	21-046S	RD END @ HUYETTS CROSSROAD - RD END N OF US40	0.62
		ROUTE TOTAL	0.62
MD843D	21-034S	MD63 TO ROAD END SOUTH OF I-81	0.16
		ROUTE TOTAL	0.16
MD843E	21-127S	MD 843B TO ROAD END SOUTH OF I-70	0.00
		ROUTE TOTAL	0.00
MD843F	21-127S	ROAD END TO ROAD END NORTH OF I-70	0.00
		ROUTE TOTAL	0.00
MD844	21-043S	MD66 AT CAVETOWN -ROAD END E OF WOLFVILLE RD	1.12
		ROUTE TOTAL	1.12
MD845A	21-027S	MD34 - MD34 AT KEEDYSVILLE + SPUR - ROAD END	1.25
		ROUTE TOTAL	1.25
MD845B	21-027S	MD34 S OF KEEDYSVILLE - ROAD END	0.13
		ROUTE TOTAL	0.13

TO ROUTE MD845B

AS OF JULY 1970

ROUTE NUMBER SEQUENCE

FROM ROUTE MD846A

ROUTE NUMBER	CONTROL SECTION	DESCRIPTION OF CONTROL SECTION	MILEAGE
MD846A	21-0475	MD805A AT LEITERSBURG-MD418 EAST OF LEITERSBURG	0.29
		ROUTE TOTAL	0.29
MD846B	21-0475	OLD SEC MD418 AT RINGGOLD WITH SPUR - MD418	0.14
		ROUTE TOTAL	0.14
MD846C	21-0645	MD418 @ RINGGOLD - CEMETERY LANE	0.40
		ROUTE TOTAL	0.40
MD847A	21-0365	S OF MD846C @ RINGGOLD - MD64 NEAR PENNA LINE	0.73
		ROUTE TOTAL	0.73
MD847B	21-0365	MD418 AT RINGGOLD - MD64 S OF RINGGOLD	0.56
		ROUTE TOTAL	0.56
MD847C	21-0365	MD64 S OF RINGGOLD - MD64	0.45
		ROUTE TOTAL	0.45
MD847D	21-0365	WELTY CHURCH ROAD NORTHERLY - ROAD END	0.14
		ROUTE TOTAL	0.14
		TO ROUTE MD847D	

AS OF JULY 1970

ROUTE NUMBER SEQUENCE

FROM ROUTE MD847E

ROUTE NUMBER	CONTROL SECTION	DESCRIPTION OF CONTROL SECTION	MILEAGE
MD847E	21-036S	MD64 N OF SMITHSBURG - MD64	0.27
		ROUTE TOTAL	0.27
MD848	21-056S	RD/END N OF I-70 - MD632	0.14
		ROUTE TOTAL	0.14
MD849	06-041S	MD852G/OLD MD31/AT MEXICO - MD482	0.37
		ROUTE TOTAL	0.37
MD850	03-139S	ROAD END-ROAD END @ LIBERTY RESVOR/N SIDE MD26/	0.19
MD850	10-012S	MD355/OLD US15/- MD26 AT WORMANS MILL	0.30
		ROUTE TOTAL	0.49
MD850A	06-001S	MD26 - MD26/W OF LIBERTY RESERVOIR+ S OF MD26/	0.13
		ROUTE TOTAL	0.13
MD850B	06-001S	RD/END S OF MD26 + E OF MD32 - MONROE AVE	1.11
		ROUTE TOTAL	1.11
MD850C	06-003S	ROAD END - ROAD END/S OF MD26+W OF MD27/	0.78
		ROUTE TOTAL	0.78

TO ROUTE MD850C

AS OF JULY 1970

ROUTE NUMBER SEQUENCE

FROM ROUTE MD850D

ROUTE NUMBER	CONTROL SECTION	DESCRIPTION OF CONTROL SECTION	MILEAGE
MD850D	10-090S	ROAD END SOUTH OF MD 26-CL+FRED COUNTY LINE	0.11
MD850D	06-003S	CL+F COUNTY LINE - ROAD END/S SIDE OF MD26/	0.29
		ROUTE TOTAL	0.40
MD850E	06-002S	RD/END S OF MD26 + E OF MD27 - MD26	0.78
		ROUTE TOTAL	0.78
MD850F	06-079S	MD26 - MD26/S OF MD26 AT FREEDOM/	0.62
		ROUTE TOTAL	0.62
MD850G	06-079S	ROAD END E OF WHITE ROCK RD-ROAD END W OF WHITE ROCK RD/N OF MD26 + E OF MD97/	1.03
		ROUTE TOTAL	1.03
MD850H	06-079S	FRETER RD WEST OF MD97 - ROAD END EAST OF MD97	1.68
		ROUTE TOTAL	1.68
MD850I	06-079S	ROAD END - ROAD END WEST OF ARTHUR SHIPLEY ROAD WITH SPUR TO MD26	0.28
		ROUTE TOTAL	0.28
MD850J	06-079S	ROAD END WEST OF SALEM BOTTOM ROAD - ROAD END EAST OF SALEM BOTTOM ROAD WITH SPURS TO MD26	1.22
		ROUTE TOTAL	1.22

TO ROUTE MD850J



AS OF JULY 1970

ROUTE NUMBER SEQUENCE

FROM ROUTE MD851

ROUTE NUMBER	CONTROL SECTION	DESCRIPTION OF CONTROL SECTION	MILEAGE
MD851	13-024S	MD32 - HD + CL COUNTY LINE @ SYKESVILLE	0.42
MD851	06-075S	HD + CL COUNTY LINE - MD 32 NORTH OF SYKESVILLE	1.38
		ROUTE TOTAL	1.80
MD851A	06-025S	ROAD END /W OF MD 32 + S OF MD 26/ - MD 32	0.05
MD851A	13-024S	MD32 S OF SYKESVILLE - ROAD END /E SIDE MD32/	0.16
		ROUTE TOTAL	0.21
MD851B	06-025S	ROAD END -ROAD END /WEST SIDE OF MD32 AT SPRINGFIELD HOSPITAL	0.06
MD851B	13-024S	ROAD END - MD32 NORTH OF MD99	0.23
		ROUTE TOTAL	0.29
MD851C	06-025S	RD END - RD END/W OF MD32 AT N LMTS SYKESVILLE/	0.20
MD851C	13-024S	ROAD END - ROAD END @ SLACKS CORNER	0.23
		ROUTE TOTAL	0.43
MD851D	13-024S	ROAD END - ROAD END N OF US40 / E OF MD32/	0.15
		ROUTE TOTAL	0.15
MD851E	13-025S	MD144 @ WEST FRIENDSHIP - ROAD END	0.17
		ROUTE TOTAL	0.17
		TO ROUTE MD851E	

AS OF JULY 1970

ROUTE NUMBER SEQUENCE

FROM ROUTE MD851G

ROUTE NUMBER	CONTROL SECTION	DESCRIPTION OF CONTROL SECTION	MILEAGE
MD851G	13-024S	MD 851D AT SLACKS CORNER TO END SRC MAINT	0.23
		ROUTE TOTAL	0.23
MD852	06-013S	MD31 EAST OF NEW WINDSOR - MD31 AT AVONDALE	3.78
		ROUTE TOTAL	3.78
MD852A	06-023S	MD27-ROAD END /W SIDE OF MD27 S OF CRANBERRY/	0.09
		ROUTE TOTAL	0.09
MD852B	06-023S	ROAD END TO ROAD END WITH CONNECTION TO MD27 /WEST SIDE OF MD27 AND SOUTH OF CRANBERRY/	0.09
		ROUTE TOTAL	0.09
MD852C	06-023S	ROAD END TO ROAD END WITH 3 CONNECTIONS TO MD27 /EAST SIDE OF MD27 AND SOUTH OF MANCHESTER/	0.57
		ROUTE TOTAL	0.57
MD852D	06-023S	MD27 TO MD30 IN MANCHESTER	0.50
		ROUTE TOTAL	0.50
MD852E	06-076S	MD27 TO MD27 /E SIDE OF MD27 AND N OF MEXICO/	0.31
		ROUTE TOTAL	0.31

TO ROUTE MD852E

AS OF JULY 1970

ROUTE NUMBER SEQUENCE

FROM ROUTE MD852F

ROUTE NUMBER	CONTROL SECTION	DESCRIPTION OF CONTROL SECTION	MILEAGE
MD852F	06-076S	ROAD END TO ROAD END WITH CONNECTION TO MD27 /WEST SIDE OF MD27 AND NORTH OF MEXICO/	0.23
		ROUTE TOTAL	0.23
MD852G	06-076S	MD27 NEAR CRANBERRY STATION TO MD27 N OF MEXICO	2.71
		ROUTE TOTAL	2.71
MD852H	06-076S	MD852G/OLD MD31/AT CRANBERRY STATION - ROAD END	0.24
		ROUTE TOTAL	0.24
MD852I	06-076S	HAHN ROAD NORTHEAST OF WESTMINSTER - ROAD END	0.09
		ROUTE TOTAL	0.09
MD852J	06-085S	MD27 TO ROAD END /W SIDE OF MD27 S OF MEXICO	0.00
		ROUTE TOTAL	0.00
MD852K	06-013S	STONE CHAPEL RD - MD32 IN WESTMINSTER	2.40
		ROUTE TOTAL	2.40
MD853A	06-026S	ROAD END - ROAD END/W OF MD194+S OF PENNA LINE/	0.12
		ROUTE TOTAL	0.12
		TO ROUTE MD853A	

AS OF JULY 1970

ROUTE NUMBER SEQUENCE

FROM ROUTE MD853B

ROUTE NUMBER	CONTROL SECTION	DESCRIPTION OF CONTROL SECTION	MILEAGE
MD853B	06-026S	ROAD END - ROAD END/E OF MD194+N OF STONE ROAD/	0,24
		ROUTE TOTAL	0,24
MD853C	06-026S	RD/END E SIDE OF MD194 - STONE RD	0,09
		ROUTE TOTAL	0,09
MD853D	06-026S	RD END - RD END/E OF MD194 + S OF KUMP STA RD/	0,36
		ROUTE TOTAL	0,36
MD853E	06-026S	RD/END E OF MD194 + N OF TANEYTOWN - BROWN RD	0,75
		ROUTE TOTAL	0,75
MD854A	06-051S	BUSHEY ROAD TO ROAD END NORTH OF BEAR BRANCH RD	2,69
		ROUTE TOTAL	2,69
MD854B	06-051S	MULLER ROAD - MD32 AT FENBY	3,96
		ROUTE TOTAL	3,96
MD855	14-002S	US213 TO US213 NORTHEAST OF KENNEDYVILLE	0,06
		ROUTE TOTAL	0,06
		TO ROUTE MD855	



AS OF JULY 1970

ROUTE NUMBER SEQUENCE

FROM ROUTE MD855A

ROUTE NUMBER	CONTROL SECTION	DESCRIPTION OF CONTROL SECTION	MILEAGE
MD855A	14-0035	US213 NORTH OF HOPEWELL TO ROAD END	0.07
		ROUTE TOTAL	0.07
MD856	14-0295	MD298 TO MD298 AT LYNCH	0.10
		ROUTE TOTAL	0.10
MD857	14-0445	MD566 TO MD566 @ STILLPOND	0.39
		ROUTE TOTAL	0.39
MD858A	21-0415	US40ALT SOUTH OF BOONSBORO - ROAD END	0.07
		ROUTE TOTAL	0.07
MD858B	21-0415	MD67 SOUTH OF US40ALT - ROAD END	0.25
		ROUTE TOTAL	0.25
MD858C	21-0415	ROAD END S OF KING RD - ROAD END N OF NETZ RD	1.06
		ROUTE TOTAL	1.06
MD858D	21-0415	MD67 N OF MARBLE QUARRY RD-MD67 AT RENO MONU RD	1.11
		ROUTE TOTAL	1.11
		TO ROUTE MD858D	

AS OF JULY 1970

ROUTE NUMBER SEQUENCE

FROM ROUTE MD858E

ROUTE NUMBER	CONTROL SECTION	DESCRIPTION OF CONTROL SECTION	MILEAGE
MD858E	21-041S	ROAD END SOUTH OF LOCUST GROVE - ROAD END NORTH OF PARK HALL ROAD	1.12
		ROUTE TOTAL	1.12
MD858F	21-041S	MD67 - MD67 S OF LOCUST GROVE	1.02
		ROUTE TOTAL	1.02
MD858G	21-041S	MD67 N OF GAPLAND - ROAD END	0.58
		ROUTE TOTAL	0.58
MD858H	21-041S	MD67 AT GAPLAND - MD67 N OF GAPLAND + SPUR - RD END	0.65
		ROUTE TOTAL	0.65
MD858I	21-041S	RD/END NORTHERLY - MD67	0.16
		ROUTE TOTAL	0.16
MD859B	14-039S	MD291 TO MD291 @ MORGNEC WITH SPUR TO ROAD END	0.60
		ROUTE TOTAL	0.60
MD859C	14-039S	US213 TO MD291 @ CHESTERTOWN	0.30
		ROUTE TOTAL	0.30
		TO ROUTE MD859C	

AS OF JULY 1970

ROUTE NUMBER SEQUENCE

FROM ROUTE MD860

ROUTE NUMBER	CONTROL SECTION	DESCRIPTION OF CONTROL SECTION	MILEAGE
MD860	18-018S	MD235 SOUTHEAST OF LEXINGTON PARK - MD235 WITH CONNECTION TO MD235 + SPUR TO ROAD END	1.36
		ROUTE TOTAL	1.36
MD861A	18-035S	MD249 - MD249/WEST SIDE MD249+SOUTH OF MD244	0.28
		ROUTE TOTAL	0.28
MD861B	18-035S	MD249 - MD249/WEST SIDE MD249 AT TALL TIMBERS/	0.51
		ROUTE TOTAL	0.51
MD861C	18-035S	MD249 - MD249/E SIDE MD249 S OF TALL TIMBERS/	0.35
		ROUTE TOTAL	0.35
MD861D	18-035S	ROAD END - ROAD END WITH CONNECTION TO MD249 /WEST SIDE MD249 + NORTH OF PINEY POINT/	0.28
		ROUTE TOTAL	0.28
MD862A	15-162S	MD355 @ CLARKSBURG - MD121	0.18
		ROUTE TOTAL	0.18
MD862B	15-162S	RD/END - MD355 @ CLARKSBURG	0.21
		ROUTE TOTAL	0.21
		TO ROUTE MD862B	

AS OF JULY 1970

ROUTE NUMBER SEQUENCE

FROM ROUTE MD863

ROUTE NUMBER	CONTROL SECTION	DESCRIPTION OF CONTROL SECTION	MILEAGE
MD863	18-007S	BAUER RD - RD END/W OF MD5 SE OF ST MARYS CITY/	0.06
		ROUTE TOTAL	0.06
MD863A	18-060S	MD5 - MD5 NORTH OF NEW MARKET/EAST SIDE MD5/	0.00
		ROUTE TOTAL	0.00
MD863B	18-007S	MD5 NORTH OF RIDGE TO ROAD END	0.36
		ROUTE TOTAL	0.36
MD864	14-061S	MD292 TO MD292 SOUTH OF BETTERTON	0.11
		ROUTE TOTAL	0.11
MD865A	08-027S	MD224 SW OF MARBURY TO MD224 NE OF MARBURY	0.77
		ROUTE TOTAL	0.77
MD865B	08-027S	MD224 NORTH OF BULLOCK NECK ROAD TO ROAD END	0.15
		ROUTE TOTAL	0.15
MD865C	08-027S	MD224 NORTH OF SWEDEN POINT ROAD TO ROAD END	0.06
		ROUTE TOTAL	0.06
		TO ROUTE MD865C	



AS OF JULY 1970

ROUTE NUMBER SEQUENCE

FROM ROUTE MD865D

ROUTE NUMBER	CONTROL SECTION	DESCRIPTION OF CONTROL SECTION	MILEAGE
MD865D	08-027S	ROAD END TO ROAD END WITH CONNECTION TO MD224 NORTH OF SWEDEN POINT ROAD	0.22
		ROUTE TOTAL	0.22
MD866	08-009S	OLD SECTION MD225 AT MASON SPRINGS	0.10
		ROUTE TOTAL	0.10
MD867A	08-031S	MD228 TO MD228 WEST OF BERRY	0.67
		ROUTE TOTAL	0.67
MD867B	08-031S	OLD SECTION MD228 AT HAMILTON ROAD W OF WALDORF	0.09
		ROUTE TOTAL	0.09
MD868A	08-038S	US301 TO MD234 AT ALLENS FRESH	0.33
MD868A	18-015S	MD236 - ROAD END/EAST SIDE MD236+NORTH OF MD234	0.07
		ROUTE TOTAL	0.40
MD868B	08-038S	MD234 E OF ALLENS FRESH RUN TO MD234 SOUTHEAST OF NEWPORT	2.23
MD868B	18-015S	OLD SECTION MD234 N OF COFFEE HILL/W SIDE MD234	0.47
		ROUTE TOTAL	2.70
MD868C	08-038S	MD234 TO ROAD END WEST OF WICOMICO	0.46
		TO ROUTE MD868C	

AS OF JULY 1970

ROUTE NUMBER SEQUENCE

FROM ROUTE MD868C

ROUTE NUMBER	CONTROL SECTION	DESCRIPTION OF CONTROL SECTION	MILEAGE
MD868C	18-015S	OLD SECTION MD234 S OF COFFEE HILL E SIDE MD234	0.26
		ROUTE TOTAL	0.72
MD868D	18-015S	MD234 - ROAD END/W SIDE MD234 S OF COFFEE HILL/	0.25
MD868D	08-038S	MD234 TO ROAD END EAST OF WICOMICO	1.10
		ROUTE TOTAL	1.35
MD868E	18-015S	MD234-ROAD END/S SIDE MD234 E OF BRENT DAVIS RD	0.17
		ROUTE TOTAL	0.17
MD868F	18-021S	ROAD END WEST OF MD238 @ CHAPTICO - MD 234	0.57
		ROUTE TOTAL	0.57
MD869	08-003S	MD488 EASTERLY TO ROAD END	0.04
		ROUTE TOTAL	0.04
MD869A	08-023S	RD/END THRU WELCOME EASTERLY - MD6	0.54
		ROUTE TOTAL	0.54
MD869D	08-023S	MD6 TO MD6 AT HILLTOP	0.76
		ROUTE TOTAL	0.76
		TO ROUTE MD869D	

AS OF JULY 1970

ROUTE NUMBER SEQUENCE

FROM ROUTE MD870

ROUTE NUMBER	CONTROL SECTION	DESCRIPTION OF CONTROL SECTION	MILEAGE
MD870	10-0895	MD383 NORTHWEST OF JEFFERSON - ROAD END AT CATOCTIN CREEK	0.32
		ROUTE TOTAL	0.32
MD871A	10-0345	RD/END - MD17 IN MIDDLETOWN	0.17
		ROUTE TOTAL	0.17
MD871E	10-0355	BEG SRC MAINT - MD17 N OF US340	0.41
		ROUTE TOTAL	0.41
MD871F	10-0355	SECTION OF OLD MD17 NORTHWEST OF ROSEMONT	0.17
		ROUTE TOTAL	0.17
MD871G	10-0365	MD79 IN ROSEMONT WESTERLY - MD17	0.95
		ROUTE TOTAL	0.95
MD872	10-1105	MD180 W OF CATOCTIN CR WESTERLY - END SRC MAINT	0.00
		ROUTE TOTAL	0.00
MD872A	10-1105	ST MARKS ROAD EASTERLY - END SRC MAINT	0.00
		ROUTE TOTAL	0.00
		TO ROUTE MD872A	

AS OF JULY 1970

ROUTE NUMBER SEQUENCE

FROM ROUTE MD872B

ROUTE NUMBER	CONTROL SECTION	DESCRIPTION OF CONTROL SECTION	MILEAGE
MD872B	10-110S	CATHOLIC CHURCH ROAD WESTERLY - END SRC MAINT	0.00
		ROUTE TOTAL	0.00
MD872C	10-110S	MOUNTAIN ROAD EASTERLY - ROAD END	0.00
		ROUTE TOTAL	0.00
MD873	10-099S	US15 BUS, NORTH OF EMMITSBURG NORTHERLY TO ROAD END	0.00
		ROUTE TOTAL	0.00
MD874	10-046S	MD75 - MD75/WEST SIDE OF MD75 N OF NEW LONDON/	0.55
		ROUTE TOTAL	0.55
MD874A	10-046S	ROAD END - ROAD END/E SIDE MD75 N OF NEW LONDON	0.21
		ROUTE TOTAL	0.21
MD874B	10-046S	RD/END W SIDE MD75 - MD75 N OF NEW MARKET	0.08
		ROUTE TOTAL	0.08
MD874C	10-046S	MD75 N OF NEW MARKET - MD75 N OF NEW LONDON WITH SPUR TO ROAD END	1.57
		ROUTE TOTAL	1.57
		TO ROUTE MD874C	



AS OF JULY 1970

ROUTE NUMBER SEQUENCE

FROM ROUTE MD875

ROUTE NUMBER	CONTROL SECTION	DESCRIPTION OF CONTROL SECTION	MILEAGE
MD875	10-101S	US15 SERVICE RD FROM SPAHRS QUARRY RD SOUTHERLY	0.00
		ROUTE TOTAL	0.00
MD876	00-00_X	UNASSIGNED ROUTE NUMBER	0.00
		ROUTE TOTAL	0.00
MD877	10-103S	I70N SERVICE RD FROM QUINN ORCHARD RD EASTERLY	0.00
		ROUTE TOTAL	0.00
MD878	21-094S	OLD SECTION MD58 AT INTERCHANGE OF I-81 + MD58	0.11
		ROUTE TOTAL	0.11
MD879	06-037S	ROAD END TO ROAD END NE OF GAMBER WITH CONNECTION TO MD91	0.35
		ROUTE TOTAL	0.35
MD879A	06-037S	ROAD END TO ROAD END WITH CONNECTION TO MD91 NEAR DEER PARK ROAD	0.12
		ROUTE TOTAL	0.12
MD879B	06-037S	MD91 TO MD91 NORTHEAST OF DEER PARK ROAD	0.60
		ROUTE TOTAL	0.60
		TO ROUTE MD879B	

AS OF JULY 1970

ROUTE NUMBER SEQUENCE

FROM ROUTE MD879C

ROUTE NUMBER	CONTROL SECTION	DESCRIPTION OF CONTROL SECTION	MILEAGE
MD879C	06-037S	MD91 TO ROAD END NEAR BEAVER RUN	0.06
		ROUTE TOTAL	0.06
MD879D	06-037S	MD91 WEST OF FINKSBURG TO END SRC MAINT AT CONGOLEUM NAIRN CORP GATE	1.03
		ROUTE TOTAL	1.03
MD879E	06-037S	MD91 TO ROAD END AT WM RR STATION AT CEDARHURST	0.17
		ROUTE TOTAL	0.17
MD880	00-00_X	UNASSIGNED ROUTE NUMBER	0.00
		ROUTE TOTAL	0.00
MD881	21-042S	MD68 TO ROAD END EAST OF I-81	1.28
		ROUTE TOTAL	1.28
MD882	00-00_X	UNASSIGNED ROUTE NUMBER	0.00
		ROUTE TOTAL	0.00
MD883	03-142S	OLD SECTION MD166 OPPOSITE CATONSVILLE HIGH SCH	0.11
		ROUTE TOTAL	0.11
		TO ROUTE MD883	

AS OF JULY 1970

ROUTE NUMBER SEQUENCE

FROM ROUTE MD884

ROUTE NUMBER	CONTROL SECTION	DESCRIPTION OF CONTROL SECTION	MILEAGE
MD884	03-098S	RD/END - MD45 SOUTH OF PENNA STATE LINE	0.39
		ROUTE TOTAL	0.39
MD885	03-097S	RD/END - MD45 SOUTH OF PENNA STATE LINE	0.23
		ROUTE TOTAL	0.23
MD886	03-138S	RD/END EAST OF I-83 - MD131	0.11
		ROUTE TOTAL	0.11
MD887	03-019S	MD45 TO MD45 AT COCKEYSVILLE UNDERPASS	0.00
		ROUTE TOTAL	0.00
MD887A	03-019S	MD45 TO MD45 AT COCKEYSVILLE UNDERPASS	0.00
		ROUTE TOTAL	0.00
MD888A	03-006S	OLD SECTION OF US1ALT SOUTH OF BALTO BELTWAY	0.06
		ROUTE TOTAL	0.06
MD888B	03-006S	OLD SECTION OF US1ALT NORTH OF BALTO BELTWAY	0.04
		ROUTE TOTAL	0.04
		TO ROUTE MD888B	

AS OF JULY 1970

ROUTE NUMBER SEQUENCE

FROM ROUTE MD889

ROUTE NUMBER	CONTROL SECTION	DESCRIPTION OF CONTROL SECTION	MILEAGE
MD889	03-140S	MD137/MT CARMEL RD/ ROAD END/EAST OF I-83/	0.10
		ROUTE TOTAL	0.10
MD890	03-144S	RD/END AT WESTERN MD AVE - US140	0.42
		ROUTE TOTAL	0.42
MD891	03-146S	BEG SRC MAINT AT B+O PROP - HAMMONDS FERRY RD	0.56
		ROUTE TOTAL	0.56
MD892	03-188S	MD7 SERVICE ROAD SOUTH OF MD43/WHITEMARSH BLVD/	0.00
		ROUTE TOTAL	0.00
MD892A	03-188S	MD7 SERVICE ROAD NORTH OF MD43/WHITEMARSH BLVD/	0.00
		ROUTE TOTAL	0.00
MD893	21-120S	PENNA STATE LINE SOUTHERLY - END SRC MAINT /EAST SIDE OF I-81/	0.00
		ROUTE TOTAL	0.00
MD894	21-117S	MD144A NORTHERLY TO ROAD END IN HANCOCK	0.64
		ROUTE TOTAL	0.64
		TO ROUTE MD894	



AS OF JULY 1970

ROUTE NUMBER SEQUENCE

FROM ROUTE 1895 TLL

ROUTE NUMBER	CONTROL SECTION	DESCRIPTION OF CONTROL SECTION	MILEAGE
1895 TLL	13-084P	US1 - BALTO + HO COUNTY LINE	0.09
1895 TLL	03-121P	HO + BALTO COUNTY LINE - BALTO + AA COUNTY LINE	4.63
1895 TLL	02-167P	BALTO + AA CO LINE - BALTO CITY LINE	0.78
1895 TLL	24-008P	ANNE ARUNDEL CO LINE - BOWLEYS LANE INTERCHANGE	7.50
1895 TLL	02-168P	BALTO HARBOR TUNNEL APPROACH ROADS	2.80
		ROUTE TOTAL	15.80
MD895	15-009S	US29 - MD650 AT WHITE OAK	0.85
		ROUTE TOTAL	0.85
MD895A	15-009S	US29 - ROAD END SOUTH OF NORTHWEST BRANCH	0.05
		ROUTE TOTAL	0.05
MD896	07-068S	MD/DEL ST/L - MD/PENNA ST/L	0.21
		ROUTE TOTAL	0.21
MD897	15-179S	MD650 NORTH OF WHITE OAK - ROAD END	0.61
		ROUTE TOTAL	0.61
MD898	15-181S	NELSON ST - ROAD END EAST OF I-70S IN ROCKVILLE	0.14
		ROUTE TOTAL	0.14
		TO ROUTE MD898	

AS OF JULY 1970

ROUTE NUMBER SEQUENCE

FROM ROUTE MD899

ROUTE NUMBER	CONTROL SECTION	DESCRIPTION OF CONTROL SECTION	MILEAGE
MD899	15-1965	MD28 - MD28 EAST OF QUINCE ORCHARD	0.31
		ROUTE TOTAL	0.31
MD900	15-1945	OLD SECTION OF MD112 E OF SENECA CR AT SENECA	0.45
		ROUTE TOTAL	0.45
MD901	15-1955	MD121 - END SRC MAINT	0.73
		ROUTE TOTAL	0.73
MD902	15-1975	BELTSVILLE RD NE OF WHITE OAK - END SRC MAINT	0.15
		ROUTE TOTAL	0.15
MD903A	15-0975	MARJORY LANE TO ROAD END WEST OF MD614 /SOUTH SIDE OF MD190/	0.00
		ROUTE TOTAL	0.00
MD903B	15-0975	BRAEBURN PARKWAY TO PYLE ROAD /SOUTH SIDE OF MD190 AND EAST OF MD188/	0.00
		ROUTE TOTAL	0.00
MD903C	15-0975	MD190 TO ROAD END EAST OF PYLE ROAD /NORTH SIDE OF MD190 AND EAST OF MD188/	0.00
		ROUTE TOTAL	0.00
		TO ROUTE MD903C	

AS OF JULY 1970

ROUTE NUMBER SEQUENCE

FROM ROUTE MD903D

ROUTE NUMBER	CONTROL SECTION	DESCRIPTION OF CONTROL SECTION	MILEAGE
MD903D	15-097S	DRKNEY PARKWAY TO ROAD END /SOUTH SIDE OF MD190 AND EAST OF MD188/	0.00
		ROUTE TOTAL	0.00
MD903E	15-097S	NEVIS ROAD TO END SRC MAINT AT BANNOCKBURN HEIGHTS /SOUTH SIDE OF MD190/	0.00
		ROUTE TOTAL	0.00
MD903F	15-097S	MD190 TO END SRC MAINT EAST OF I-495 /NORTH SIDE OF MD190/	0.00
		ROUTE TOTAL	0.00
MD903G	15-097S	MD190 TO ROAD END EAST OF I-495 /SOUTH SIDE OF MD190/	0.00
		ROUTE TOTAL	0.00
MD904	06-092S	MD32 SOUTHEAST OF FENBY - ROAD END	0.00
		ROUTE TOTAL	0.00
MD904A	06-086S	MD97 SERVICE RD/E SIDE MD97+ N OF BARTHLOW RD/	0.00
		ROUTE TOTAL	0.00
MD904B	06-098S	TYRONE RD - END SRC MAINT/N OF MD97 NEAR TYRONE	0.00
		ROUTE TOTAL	0.00

TO ROUTE MD904B

AS OF JULY 1970

ROUTE NUMBER SEQUENCE

FROM ROUTE MD904C

ROUTE NUMBER	CONTROL SECTION	DESCRIPTION OF CONTROL SECTION	MILEAGE
MD904C	06-098S	MAYBERRY ROAD - END SRC MAINT/NORTH OF MD97/	0.00
		ROUTE TOTAL	0.00
MD904D	06-098S	MD904C - END SRC MAINT AT BEAR BRANCH/N OF MD97	0.00
		ROUTE TOTAL	0.00
MD904E	06-098S	MD97 EASTERLY - END SRC MAINT AT STUMPTOWN	0.00
		ROUTE TOTAL	0.00
MD905	15-200S	MD118 SERVICE ROAD EAST OF I-70S	0.00
		ROUTE TOTAL	0.00
MD906	15-202S	SERVICE RD EAST SIDE OF MD187 + NORTH OF I-495	0.00
		ROUTE TOTAL	0.00
MD907	21-116S	US40 - END SRC MAINT NEAR PARK HEAD	0.00
		ROUTE TOTAL	0.00
MD907A	21-129S	BEAVER CREEK ROAD NORTHERLY TO ROAD END /EAST SIDE US40 SOUTH OF I-70/	0.00
		ROUTE TOTAL	0.00
		TO ROUTE MD907A	

AS OF JULY 1970

ROUTE NUMBER SEQUENCE

FROM ROUTE MD907B

ROUTE NUMBER	CONTROL SECTION	DESCRIPTION OF CONTROL SECTION	MILEAGE
MD907B	21-129S	BEAVER CREEK ROAD NORTHERLY TO ROAD END /WEST SIDE US40 SOUTH OF I-70/	0.00
		ROUTE TOTAL	0.00
MD908	02-106S	OLD MILL BOTTOM ROAD TO END SRC MAINTANENCE /SOUTH SIDE OF US50/	0.00
		ROUTE TOTAL	0.00
MD908A	02-106S	US50 TO US50 AT ST MARGARETS /SOUTH SIDE US50/	0.00
		ROUTE TOTAL	0.00
MD908B	02-106S	US50 TO CAPE ST CLAIRE ROAD /NORTH SIDE US50/	0.00
		ROUTE TOTAL	0.00
MD908C	02-106S	MD179 TO ROAD END EAST OF LOG INN ROAD /SOUTH SIDE OF US50/	0.00
		ROUTE TOTAL	0.00
MD908D	02-106S	BAY HEAD RD TO LOG INN ROAD /NORTH SIDE US50/	0.00
		ROUTE TOTAL	0.00
MD909	02-140S	MD424 TO END SRC MAINT SOUTH OF US50	0.00
		ROUTE TOTAL	0.00
		TO ROUTE MD909	



AS OF JULY 1970

ROUTE NUMBER SEQUENCE

FROM ROUTE MD910A

ROUTE NUMBER	CONTROL SECTION	DESCRIPTION OF CONTROL SECTION	MILEAGE
MD910A	21-039S	ROAD END TO ROAD END WITH BLACK ROCK RD TO MD 66 SOUTH OF I-70	0,31
		ROUTE TOTAL	0,31
MD910B	21-039S	MD 66 NORTH OF I-70 TO ROAD END NEAR BEAVER CREEK FISH HATCHERY	0,15
		ROUTE TOTAL	0,15
MD910C	21-039S	ROAD END-ROAD END WITH SPUR TO MD 66 N OF I-70	0,20
		ROUTE TOTAL	0,20
MD911	21-131S	ROAD END NEAR WILLIAMSPORT TO END SRC MAINT AT MOSBY DRIVE /EAST SIDE OF I-81/	0,79
		ROUTE TOTAL	0,79
MD912	07-040S	MD282 AT EARLVILLE TO ROAD END	0,09
		ROUTE TOTAL	0,09
MD912A	07-040S	MD282 @ EARLVILLE RD - MD282	0,57
		ROUTE TOTAL	0,57
MD913	07-022S	MD267 IN CHARLESTOWN TO ROAD END	0,19
		ROUTE TOTAL	0,19
		TO ROUTE MD913	

AS OF JULY 1970

ROUTE NUMBER SEQUENCE

FROM ROUTE MD914A

ROUTE NUMBER	CONTROL SECTION	DESCRIPTION OF CONTROL SECTION	MILEAGE
MD914A	10-096S	NEW DESIGN RD - MD355 /NORTH SIDE OF I-70N/	0.49
		ROUTE TOTAL	0.49
MD914B	10-096S	NEW DESIGN RD - ROAD END /WEST SIDE OF I-70S/	0.38
		ROUTE TOTAL	0.38
MD915	02-088S	MD 648 TO RD END S OF MD 100	0.48
MD915	02-088S	RD END N OF MD 100 TO MD 177	0.95
		ROUTE TOTAL	1.43
MD916	00-00_X	UNASSIGNED ROUTE NUMBER	0.00
		ROUTE TOTAL	0.00
MD917	02-122S	OLD SECTION MD175 E OF B/W EXP /S SIDE MD175/	0.12
		ROUTE TOTAL	0.12
MD918	19-041S	MD 675 - MARYLAND COLLEGE GROUNDS	0.22
		ROUTE TOTAL	0.22
MD919	00-00_X	UNASSIGNED ROUTE NUMBER	0.00
		ROUTE TOTAL	0.00
		TO ROUTE MD919	

AS OF JULY 1970

ROUTE NUMBER SEQUENCE

FROM ROUTE MD920

ROUTE NUMBER	CONTROL SECTION	DESCRIPTION OF CONTROL SECTION	MILEAGE
MD920	19-0405	US13 - US13/SOUTH OF PRINCESS ANNE/	0.00
		ROUTE TOTAL	0.00
MD920A	19-0405	MD362 NORTHERLY-ROAD END/WEST OF PRINCESS ANNE/	0.00
		ROUTE TOTAL	0.00
MD920B	19-0405	US13 NORTHERLY -CAMP ROAD/NORTHEAST OF WESTOVER	0.00
		ROUTE TOTAL	0.00
MD920C	19-0405	ROAD END TO ROAD END WITH CONNECTION TO US13 /SOUTH SIDE US13 OPP OLD PRINCESS ANNE-WEST RD/	0.00
		ROUTE TOTAL	0.00
MD920D	19-0405	ROAD END TO ROAD END WITH CONNECTION TO US13 /NORTH SIDE US13 EAST OLD PRINCESS ANN-WEST RD/	0.00
		ROUTE TOTAL	0.00
MD920E	19-0405	ROAD END TO ROAD END WITH CONNECTION TO US13 /SOUTH SIDE US13 EAST OLD PRINCESS ANN-WEST RD/	0.00
		ROUTE TOTAL	0.00
MD920F	19-0405	US13 WEST OF CURTIS CHAPEL ROAD NORTHERLY TO ROAD END /NORTH SIDE OF US13/	0.00
		ROUTE TOTAL	0.00

TO ROUTE MD920F

AS OF JULY 1970

ROUTE NUMBER SEQUENCE

FROM ROUTE MD920G

ROUTE NUMBER	CONTROL SECTION	DESCRIPTION OF CONTROL SECTION	MILEAGE
MD920G	19-040S	MD920F EASTERLY TO ROAD END /NORTH SIDE OF US13 WEST OF CURTIS CHAPEL ROAD/	0.00
		ROUTE TOTAL	0.00
MD920H	19-040S	US13 WEST OF CURTIS CHAPEL ROAD SOUTHERLY TO ROAD END /SOUTH SIDE OF US13/	0.00
		ROUTE TOTAL	0.00
MD920I	19-040S	ROAD END WEST OF MD920H TO ROAD END EAST OF MD920H /SOUTH SIDE US13 WEST OF CURTIS CHAPEL/	0.00
		ROUTE TOTAL	0.00
MD920J	19-040S	ROAD END TO ROAD END WITH CONNECTION TO US13 /SOUTH SIDE OF US13 AT FIRE TOWER/	0.00
		ROUTE TOTAL	0.00
MD920K	19-040S	WALTER JOHNSON ROAD WESTERLY TO ROAD END /NORTH SIDE OF US13 EAST OF GREEN HILL/	0.00
		ROUTE TOTAL	0.00
MD920L	19-040S	MENNONITE CHURCH ROAD EASTERLY TO ROAD END WITH CONNECTION TO US13 /SOUTH SIDE US13 AT GREENHL/	0.00
		ROUTE TOTAL	0.00
MD920M	19-040S	ROAD END TO ROAD END AT EAST END OF WALTER JOHNSON ROAD /NORTH SIDE OF US13/	0.00
		ROUTE TOTAL	0.00

TO ROUTE MD920M



AS OF JULY 1970

ROUTE NUMBER SEQUENCE

FROM ROUTE MD920N

ROUTE NUMBER	CONTROL SECTION	DESCRIPTION OF CONTROL SECTION	MILEAGE
MD920N	19-040S	ROAD END TO ROAD END WITH CONNECTION TO US13 /SOUTH SIDE OF US13/	0.00
		ROUTE TOTAL	0.00
MD920O	19-040S	ROAD END TO ROAD END WITH CONNECTION TO US13 /SOUTH SIDE US13 AT COSTEN ROAD/	0.00
		ROUTE TOTAL	0.00
MD920P	19-040S	US13 EAST OF COSTEN ROAD TO ROAD END /NORTH SIDE OF US13/	0.00
		ROUTE TOTAL	0.00
MD920Q	19-040S	US13 EAST OF COSTEN ROAD TO ROAD END /SOUTH SIDE OF US13/	0.00
		ROUTE TOTAL	0.00
MD920R	19-040S	ROAD END TO ROAD END WITH CONNECTION TO US13 /NORTH SIDE OF US13 WEST OF MD667/	0.00
		ROUTE TOTAL	0.00
MD920S	19-040S	ROAD END TO ROAD END WITH CONNECTION TO US13 /SOUTH SIDE OF US13 WEST OF MD667/	0.00
		ROUTE TOTAL	0.00
MD920T	19-040S	ROAD END TO ROAD END WITH CONNECTION TO US13 /SOUTH SIDE US13 WEST OF MD667/	0.00
		ROUTE TOTAL	0.00
		TO ROUTE MD920T	



AS OF JULY 1970

ROUTE NUMBER SEQUENCE

FROM ROUTE MD921

ROUTE NUMBER	CONTROL SECTION	DESCRIPTION OF CONTROL SECTION	MILEAGE
MD921	00-00_X	UNASSIGNED ROUTE NUMBER	0.00
		ROUTE TOTAL	0.00
MD922	00-00_X	UNASSIGNED ROUTE NUMBER	0.00
		ROUTE TOTAL	0.00
MD923	00-00_X	UNASSIGNED ROUTE NUMBER	0.00
		ROUTE TOTAL	0.00
MD924	00-00_X	UNASSIGNED ROUTE NUMBER	0.00
		ROUTE TOTAL	0.00
MD925	08-012S	US301 NORTH OF WHITE PLAINS TO MD5 AT WALDORF WITH SPUR TO US301	2.56
		ROUTE TOTAL	2.56
MD926	00-00_X	UNASSIGNED ROUTE NUMBER	0.00
		ROUTE TOTAL	0.00
MD927	00-00_X	UNASSIGNED ROUTE NUMBER	0.00
		ROUTE TOTAL	0.00

TO ROUTE MD927

AS OF JULY 1970

ROUTE NUMBER SEQUENCE

FROM ROUTE MD928A

ROUTE NUMBER	CONTROL SECTION	DESCRIPTION OF CONTROL SECTION	MILEAGE
MD928A	15-2075	ROAD END NORTH OF VIERS MILL RD-BALTIMORE RD IN ROCKVILLE	0.00
		ROUTE TOTAL	0.00
MD928B	15-2075	S PERRY ST - ROAD END EAST OF MD 355 IN ROCKVILLE	0.26
		ROUTE TOTAL	0.26
MD929	00-00_X	UNASSIGNED ROUTE NUMBER	0.00
		ROUTE TOTAL	0.00
MD930	00-00_X	UNASSIGNED ROUTE NUMBER	0.00
		ROUTE TOTAL	0.00
MD931	00-00_X	UNASSIGNED ROUTE NUMBER	0.00
		ROUTE TOTAL	0.00
MD932	00-00_X	UNASSIGNED ROUTE NUMBER	0.00
		ROUTE TOTAL	0.00
MD933	00-00_X	UNASSIGNED ROUTE NUMBER	0.00
		ROUTE TOTAL	0.00

TO ROUTE MD933

AS OF JULY 1970

ROUTE NUMBER SEQUENCE

FROM ROUTE MD934

ROUTE NUMBER	CONTROL SECTION	DESCRIPTION OF CONTROL SECTION	MILEAGE
MD934	00-00_X	UNASSIGNED ROUTE NUMBER	0.00
		ROUTE TOTAL	0.00
MD935	00-00_X	UNASSIGNED ROUTE NUMBER	0.00
		ROUTE TOTAL	0.00
MD936	00-00_X	UNASSIGNED ROUTE NUMBER	0.00
		ROUTE TOTAL	0.00
MD937	00-00_X	UNASSIGNED ROUTE NUMBER	0.00
		ROUTE TOTAL	0.00
MD938	00-00_X	UNASSIGNED ROUTE NUMBER	0.00
		ROUTE TOTAL	0.00
MD939	00-00_X	UNASSIGNED ROUTE NUMBER	0.00
		ROUTE TOTAL	0.00
MD940	00-00_X	UNASSIGNED ROUTE NUMBER	0.00
		ROUTE TOTAL	0.00

TO ROUTE MD940

AS OF JULY 1970

ROUTE NUMBER SEQUENCE

FROM ROUTE MD941

ROUTE NUMBER	CONTROL SECTION	DESCRIPTION OF CONTROL SECTION	MILEAGE
MD941	00-00_X	UNASSIGNED ROUTE NUMBER	0.00
		ROUTE TOTAL	0.00
MD942	01-042P	POTOMAC RIV BR BETWEEN W/VA RT28 BRIDGE ST IN RIDGELY W/VA - US220 GREEN ST IN CUMBERLAND	0.06
		ROUTE TOTAL	0.06
MD943	00-00_X	UNASSIGNED ROUTE NUMBER	0.00
		ROUTE TOTAL	0.00
MD944	00-00_X	UNASSIGNED ROUTE NUMBER	0.00
		ROUTE TOTAL	0.00
MD945	00-00_X	UNASSIGNED ROUTE NUMBER	0.00
		ROUTE TOTAL	0.00
MD946	00-00_X	UNASSIGNED ROUTE NUMBER	0.00
		ROUTE TOTAL	0.00
MD947	00-00_X	UNASSIGNED ROUTE NUMBER	0.00
		ROUTE TOTAL	0.00
		TO ROUTE MD947	

AS OF JULY 1970

ROUTE NUMBER SEQUENCE

FROM ROUTE MD948

ROUTE NUMBER	CONTROL SECTION	DESCRIPTION OF CONTROL SECTION	MILEAGE
MD948	00-00_X	UNASSIGNED ROUTE NUMBER	0.00
		ROUTE TOTAL	0.00
MD949	00-00_X	UNASSIGNED ROUTE NUMBER	0.00
		ROUTE TOTAL	0.00
MD950	00-00_X	UNASSIGNED ROUTE NUMBER	0.00
		ROUTE TOTAL	0.00
MD951	01-0495	MD53 - MD53 /N OF CRESAPTOWN ON W SIDE MD53/	0.23
		ROUTE TOTAL	0.23
MD952	01-0585	US40/WB LANE/ EAST OF CUMBERLAND OVER US40 - END SRC MAINT WEST OF HILL CREST DRIVE	0.00
		ROUTE TOTAL	0.00
MD952A	01-0585	MD952 EASTERLY TO ROAD END	0.00
		ROUTE TOTAL	0.00
MD953	00-00_X	UNASSIGNED ROUTE NUMBER	0.00
		ROUTE TOTAL	0.00
		TO ROUTE MD953	



AS OF JULY 1970

ROUTE NUMBER SEQUENCE

FROM ROUTE MD954

ROUTE NUMBER	CONTROL SECTION	DESCRIPTION OF CONTROL SECTION	MILEAGE
MD954	00-00_X	UNASSIGNED ROUTE NUMBER	0.00
		ROUTE TOTAL	0.00
MD955	00-00_X	UNASSIGNED ROUTE NUMBER	0.00
		ROUTE TOTAL	0.00
MD956	00-00_X	UNASSIGNED ROUTE NUMBER	0.00
		ROUTE TOTAL	0.00
MD957	00-00_X	UNASSIGNED ROUTE NUMBER	0.00
		ROUTE TOTAL	0.00
MD958	00-00_X	UNASSIGNED ROUTE NUMBER	0.00
		ROUTE TOTAL	0.00
MD959	00-00_X	UNASSIGNED ROUTE NUMBER	0.00
		ROUTE TOTAL	0.00
MD960	00-00_X	UNASSIGNED ROUTE NUMBER	0.00
		ROUTE TOTAL	0.00
		TO ROUTE MD960	

AS OF JULY 1970

ROUTE NUMBER SEQUENCE

FROM ROUTE MD961

ROUTE NUMBER	CONTROL SECTION	DESCRIPTION OF CONTROL SECTION	MILEAGE
MD961	00-00_X	UNASSIGNED ROUTE NUMBER	0.00
		ROUTE TOTAL	0.00
MD962	00-00_X	UNASSIGNED ROUTE NUMBER	0.00
		ROUTE TOTAL	0.00
MD963	16-105S	HILL RD-END SRC MAINT EAST OF MD 704	0.00
		ROUTE TOTAL	0.00
MD964	16-183S	ROAD END @ HAMPSHIRE KNOLLS - RED TOP ROAD WEST SIDE OF MD212 SOUTH OF MD211	0.00
		ROUTE TOTAL	0.00
MD965	16-130S	DC LINE - DC LINE @ KENILWORTH AVE	0.00
		ROUTE TOTAL	0.00
MD966	00-00_X	UNASSIGNED ROUTE NUMBER	0.00
		ROUTE TOTAL	0.00
MD967	16-139S	END OF PARKING LOT-COLEBROOK DR W SIDE OF MD 5	0.00
		ROUTE TOTAL	0.00

TO ROUTE MD967

AS OF JULY 1970

ROUTE NUMBER SEQUENCE

FROM ROUTE MD967A

ROUTE NUMBER	CONTROL SECTION	DESCRIPTION OF CONTROL SECTION	MILEAGE
MD967A	16-1395 MD5	ROAD END/EAST SIDE OF MD5/	0.00
		ROUTE TOTAL	0.00
MD967B	16-1395 BEG SRC MAINT=MD5	/WEST SIDE OF MD5/	0.00
		ROUTE TOTAL	0.00
MD967C	16-1395 KEPPLER RD	LONGVIEW RD /WEST SIDE OF MD5/	0.00
		ROUTE TOTAL	0.00
MD967D	16-1395 SCHULTZ RD NORTHERLY	ROAD END /WEST SIDE OF MD5 NORTH OF MD223/	0.00
		ROUTE TOTAL	0.00
MD968	16-1785 MD193	NATIONAL GUARD ARMORY IN GREENBELT	0.00
		ROUTE TOTAL	0.00
MD969	16-2015 LIVINGSTON RD @ SILESIA	ACROSS MD210 - MD210 SERVICE ROAD E	0.40
		ROUTE TOTAL	0.40
MD970	13-0855 N SIDE OF I70N	FROM SAND HILL RD TO ROAD END	0.00
		ROUTE TOTAL	0.00
		TO ROUTE MD970	

AS OF JULY 1970

ROUTE NUMBER SEQUENCE

FROM ROUTE MD971

ROUTE NUMBER	CONTROL SECTION	DESCRIPTION OF CONTROL SECTION	MILEAGE
MD971	16-108S	MD714 NORTH OF ANDREWS AFB - ROAD END	0.15
		ROUTE TOTAL	0.15
MD972A	16-090S	MD458 - MD4BUS @ DISTRICT HEIGHTS	0.43
		ROUTE TOTAL	0.43
MD973B	16-092S	MD459 W OF CHEVERLY TO ROAD END W SIDE B+D RR	0.06
		ROUTE TOTAL	0.06
MD974	16-144S	OLD SECTION OF MD 556 SOUTH OF US50	0.10
		ROUTE TOTAL	0.10
MD975	16-143S	MD414 - MD414 /EAST SIDE OF MD414+SOUTH OF MD5/	0.11
		ROUTE TOTAL	0.11
MD976	16-031S	MD3-MD3 S OF PRIEST BRIDGE /EAST SIDE OF MD3/	0.00
		ROUTE TOTAL	0.00
MD976A	16-035S	OLD SECTION OF US301@ ROSARYVILLE W SIDE US301	0.22
		ROUTE TOTAL	0.22
		TO ROUTE MD976A	

AS OF JULY 1970

ROUTE NUMBER SEQUENCE

FROM ROUTE MD976B

ROUTE NUMBER	CONTROL SECTION	DESCRIPTION OF CONTROL SECTION	MILEAGE
MD976B	16-034S	CROSSOVER TO US301/NB LANE/ SOUTH OF MD214	0.22
		ROUTE TOTAL	0.22
MD976C	16-034S	US301 SERVICE ROAD N OF WESTERN BRANCH	0.00
		ROUTE TOTAL	0.00
MD977A	16-050S	MD202 - ROAD END W OF WESTERN BRANCH	0.10
		ROUTE TOTAL	0.10
MD978A	16-064S	MD214 W OF HALL - MD214 E OF HALL	0.67
		ROUTE TOTAL	0.67
MD978B	16-064S	MD214 E OF HALL - US301 /NB LANE/	0.53
		ROUTE TOTAL	0.53
MD978C	16-065S	US301/NB LANE/ EASTERLY - MD214	0.36
		ROUTE TOTAL	0.36
MD979	16-182S	US1/SB LANE/ - US1 /NB LANE/ IN LAUREL	0.06
		ROUTE TOTAL	0.06
		TO ROUTE MD979	



AS OF JULY 1970

ROUTE NUMBER SEQUENCE

FROM ROUTE MD980

ROUTE NUMBER	CONTROL SECTION	DESCRIPTION OF CONTROL SECTION	MILEAGE
MD980	16-193S	MD4 SERVICE RD FROM GREEN LANDING RD/MD408 TOWARD MARLBORO HUNT CLUB	0.00
		ROUTE TOTAL	0.00
MD980A	02-144S	MD4 NEAR WAYSONS CORNER TO PLUMMER ROAD	0.00
		ROUTE TOTAL	0.00
MD980B	02-144S	WRIGHTON RD TO END SRC MAINT SOUTH OF LOWER PINDELL ROAD	0.00
		ROUTE TOTAL	0.00
MD980C	02-144S	MD4 TO FISHERS STATION ROAD	0.00
		ROUTE TOTAL	0.00
MD981	13-059S	MD175 - MD175 @ JONESTOWN	0.31
		ROUTE TOTAL	0.31
MD982	13-058S	ROAD END @ RED HILL BRANCH - END SRC MAINT	0.00
		ROUTE TOTAL	0.00
MD983	13-049S	PG + HO COUNTY LINE - BARRICADE @ I-95	1.19
		ROUTE TOTAL	1.19
		TO ROUTE MD983	

AS OF JULY 1970

ROUTE NUMBER SEQUENCE

FROM ROUTE MD984

ROUTE NUMBER	CONTROL SECTION	DESCRIPTION OF CONTROL SECTION	MILEAGE
MD984	13-066S	SERVICE RD SOUTH SIDE OF US 40 EAST OF MD99	0.00
		ROUTE TOTAL	0.00
MD985	13-037S	MD99 WEST OF ROCKLAND - ROAD END	0.57
		ROUTE TOTAL	0.57
MD985A	13-037S	MD99 - ROAD END @ ROCKLAND	0.30
		ROUTE TOTAL	0.30
MD986	00-00_X	UNASSIGNED ROUTE NUMBER	0.00
		ROUTE TOTAL	0.00
MD987	13-012S	US29 - FREDERICK RD IN ELLICOTT CITY	1.60
		ROUTE TOTAL	1.60
MD988	02-169S	CONNECTION FROM OLD MILL RD - WILL O BROOK DR	0.00
		ROUTE TOTAL	0.00
MD989	02-169S	ACCESS RD S OF JACOBSTOWN FROM MD 607-ROAD END	0.00
		ROUTE TOTAL	0.00
		TO ROUTE MD989	

AS OF JULY 1970

ROUTE NUMBER SEQUENCE

FROM ROUTE MD990

ROUTE NUMBER	CONTROL SECTION	DESCRIPTION OF CONTROL SECTION	MILEAGE
MD990	00-00_X	UNASSIGNED ROUTE NUMBER	0.00
		ROUTE TOTAL	0.00
MD991	22-053S	WICOMICO RIVER BRIDGE ON W MAIN ST IN SALISBURY	0.02
		ROUTE TOTAL	0.02
MD992	22-052S	PHILLIP MORRIS DRIVE WESTERLY - ROAD END	0.00
MD992	23-057S	US50 SOUTHEAST OF ST MARTIN - ROAD END	0.00
		ROUTE TOTAL	0.00
MD992A	22-052S	HOBBS ROAD EASTERLY - ROAD END	0.00
		ROUTE TOTAL	0.00
MD992B	22-052S	US50 SOUTH OF PARSONSBURG - END SRC MAINT	0.00
		ROUTE TOTAL	0.00
MD992C	22-052S	SIXTY FOOT ROAD EASTERLY TO ROAD END /SOUTH SIDE OF US50/	0.00
		ROUTE TOTAL	0.00
MD992D	22-052S	FRIENDSHIP ROAD EASTERLY TO ROAD END /NORTH SIDE OF US50/	0.00
		ROUTE TOTAL	0.00

TO ROUTE MD992D

AS OF JULY 1970

ROUTE NUMBER SEQUENCE

FROM ROUTE MD992E

ROUTE NUMBER	CONTROL SECTION	DESCRIPTION OF CONTROL SECTION	MILEAGE
MD992E	22-052S	WHITE RICHARDSON ROAD EASTERLY TO ROAD END /SOUTH SIDE OF US50/	0.00
		ROUTE TOTAL	0.00
MD993	00-00_X	UNASSIGNED ROUTE NUMBER	0.00
		ROUTE TOTAL	0.00
MD994	00-00_X	UNASSIGNED ROUTE NUMBER	0.00
		ROUTE TOTAL	0.00
MD995	00-00_X	UNASSIGNED ROUTE NUMBER	0.00
		ROUTE TOTAL	0.00
MD996	00-00_X	UNASSIGNED ROUTE NUMBER	0.00
		ROUTE TOTAL	0.00
MD997	00-00_X	UNASSIGNED ROUTE NUMBER	0.00
		ROUTE TOTAL	0.00
MD998	00-00_X	UNASSIGNED ROUTE NUMBER	0.00
		ROUTE TOTAL	0.00

TO ROUTE MD998

AS OF JULY 1970

ROUTE NUMBER SEQUENCE

FROM ROUTE MD999

ROUTE NUMBER	CONTROL SECTION	DESCRIPTION OF CONTROL SECTION	MILEAGE
MD999	00-00_X	UNASSIGNED ROUTE NUMBER	0.00

ROUTE TOTAL 0.00

GRAND TOTAL 5,160.26  
TO ROUTE MD999



