

STATE OF MARYLAND
STATE ROADS COMMISSION

INTERSTATE, U.S. & STATE NUMBERED HIGHWAYS

IN NUMERICAL SEQUENCE

AND

ASSIGNED CONTROL SECTION NUMBERS

EFFECTIVE
JULY 1971 THRU JUNE 1972


PREPARED BY
DIVISION OF PLANNING
BUREAU OF HIGHWAY STATISTICS

STATE OF MARYLAND
STATE ROADS COMMISSION

**INTERSTATE, U.S. & STATE
NUMBERED HIGHWAYS
IN NUMERICAL SEQUENCE
AND
ASSIGNED CONTROL SECTION NUMBERS**

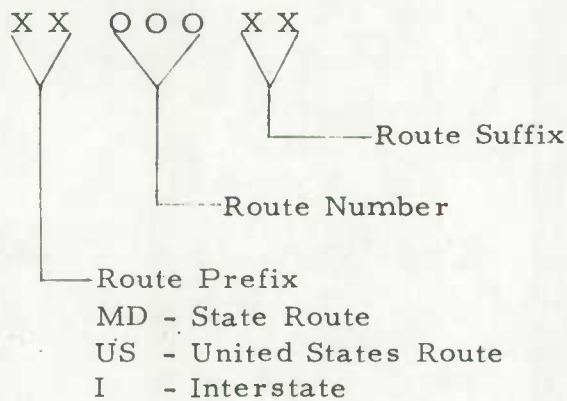
**EFFECTIVE
JULY 1971 THRU JUNE 1972**

**PREPARED BY
DIVISION OF PLANNING
BUREAU OF HIGHWAY STATISTICS**

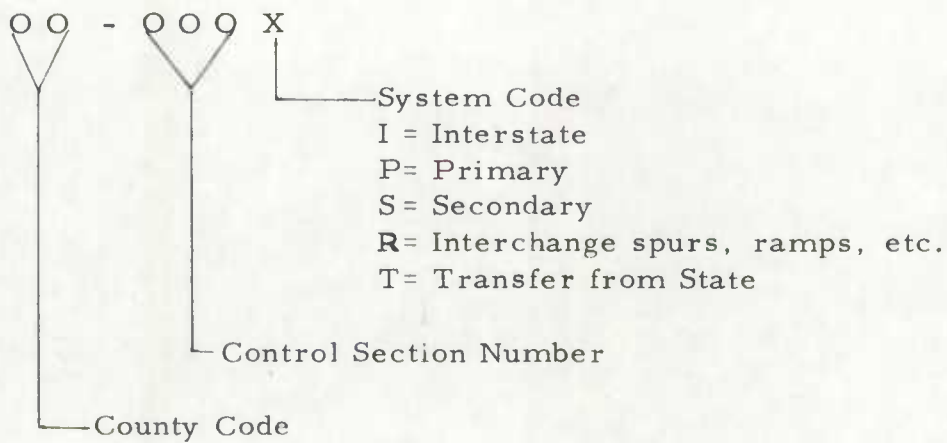


This table has been designed to conform with the RCA 45-70 Data Processing System. Explanation of codes is as follows:

ROUTE NUMBER




CONTROL SECTION



COUNTY CODES

01 - Allegany	09 - Dorchester	17 - Queen Annes
02 - Anne Arundel	10 - Frederick	18 - Saint Marys
03 - Baltimore	11 - Garrett	19 - Somerset
04 - Calvert	12 - Harford	20 - Talbot
05 - Caroline	13 - Howard	21 - Washington
06 - Carroll	14 - Kent	22 - Wicomico
07 - Cecil	15 - Montgomery	23 - Worcester
08 - Charles	16 - Prince Georges	24 - Baltimore City

The listings are in route number sequence.



AS OF JULY 1971

ROUTE NUMBER SEQUENCE

PAGE 1

ROUTE NUMBER	CONTROL SECTION	DESCRIPTION OF CONTROL SECTION	MILEAGE
US 1	16-006P	D C LINE - US1ALT IN HYATTSVILLE	1.82
US 1	16-005P	US1ALT IN HYATTSVILLE - MD500/QUEENS CHAPEL RD/	1.39
US 1	16-004P	MD500/QUEENS CHAPEL RD/ - CAMPUS DR/COLLEGE PK/	1.11
US 1	16-003P	CAMPUS DR/COLLEGE PK/ - PRINCE GEORGES AVE	3.87
US 1	16-002P	PRINCE GEORGES AVE - BEGIN LAUREL BY PASS	5.06
US 1	16-001P	BEGIN LAUREL BY PASS - HO&PG COUNTY LINE	0.98
US 1	13-001P	HO&PG COUNTY LINE - END LAUREL BY PASS	0.64
US 1	13-002P	END LAUREL BY PASS - MD32 NORTH OF SAVAGE	2.62
US 1	13-003P	MD32 NORTH OF SAVAGE - MD175 @ WATERLOO	2.33
US 1	13-004P	MD175 @ WATERLOO - MD103A	4.00
US 1	13-005P	MD103A - B&HO COUNTY LINE	1.43
US 1	03-002P	B&HO COUNTY LINE - WASHINGTON BLVD	0.91
US 1	03-003P	WASHINGTON BLVD - BALTIMORE CITY LINE (SOUTH)	2.88
US 1	03-004P	N BALTO CITY LINE - CO1400 JOPPA RD	4.10
US 1	03-005P	CO1400 JOPPA RD - BALTO/HAR CO/L	6.94
US 1	12-001P	BALTO/HAR CO/L - US0001BU AND MD0147	2.68
US 1	12-092P	US0001BU AND MD0147 - MD0024 EMMORTON RD	3.49
US 1	12-093P	MD0024 EMMORTON RD - US0001BU AT BYNUM RIDGE	1.06
US 1	12-003P	US0001BU AT BYNUM RIDGE - MD0543 AT HICKORY	1.20
US 1	12-004P	MD0543 AT HICKORY - MD0136 AT POPLAR GROVE	6.03
US 1	12-005P	MD0136 AT POPLAR GROVE - S END OF CONOWINGO DAM	5.47
US 1	12-006P	S END OF CONOWINGO DAM - HAR/CECIL CO/L	0.32
US 1	12-006P	HAR/CECIL CO/L - N END OF CONOWINGO DAM	0.59
US 1	07-001P	BEG CEC CO MAINT N END OF CONOWINGO DAM - US0222 AND MD0338 AT KILBY CORNER	0.98

AS OF JULY 1971

ROUTE NUMBER SEQUENCE

PAGE 3

ROUTE NUMBER	CONTROL SECTION	DESCRIPTION OF CONTROL SECTION	MILEAGE
MD 2	02-011P	MD408&MD422 AT MT ZION - MD214 NEAR STEUARTS CORNER	8.26
MD 2	02-010P	MD214 NEAR STEUARTS CORNER - MD393	3.79
MD 2	02-105P	MD393 - US0050 AT SOLOMONS ISLAND RD	1.12
MD 2	02-103P	US0050 AT SOLOMONS ISLAND RD - US0050 AT REVEL INTERCHANGE SEE US0050	0.00
MD 2	02-005P	US0050 AT REVEL INTERCHANGE - MD0648 AT SEVERNA PARK	5.56
MD 2	02-004P	MD0648 AT SEVERNA PARK - MD0100 MOUNTAIN RD	4.67
MD 2	02-003P	MD0100 MOUNTAIN RD - MD0648 AT GLEN BURNIE	2.38
MD 2	02-002P	MD0648 AT GLEN BURNIE - MD0003BU CRAIN HWY	1.95
MD 2	02-001P	MD0003BU CRAIN HWY - S BALTO CITY/L	3.19
		MAINLINE ROUTE TOTAL	73.27
		NON-MAINLINE ROUTE TOTAL	0.00
MD 3	16-146P	US50/JOHN HANSON HWY/ - AA&PG COUNTY LINE	2.53
MD 3	02-024P	AA&PG COUNTY LINE - MD175 NEAR MILLERSVILLE	5.60
MD 3	02-023P	MD175 NEAR MILLERSVILLE - MD178	1.75
MD 3	02-132P	MD178 - MD3BUS SOUTH OF GLEN BURNIE	4.05
MD 3	02-109P	MD3BUS SOUTH OF GLEN BURNIE - BALTIMORE BELTWAY & GLEN BURNIE BYPASS	5.59
MD 3	02-035P	BALTIMORE BELTWAY & GLEN BURNIE BYPASS - BALTIMORE BELTWAY AND BALTO WASH EXP	1.95
MD 3	02-026P	BALTIMORE BELTWAY AND BALTO WASH EXP - AA&B COUNTY LINE	0.87
MD 3	03-001P	AA&B COUNTY LINE - BALTO CITY LINE	1.42
MD 3	02-147R	INTERCHANGE RAMPS AT MD3BUS	1.25
MD 3	02-146R	INTERCHANGE RAMPS AT MD174	0.80
MD 3	02-145R	INTERCHANGE RAMPS AT MD176	0.66
MD 3	02-111R	INTER RAMPS AT GLEN BURNIE BYPASS&MD648	0.74
MD 3	02-124R	INTERCHANGE RAMPS AT BALTIMORE BELTWAY	1.13

AS OF JULY 1971

ROUTE NUMBER SEQUENCE

PAGE 4

ROUTE NUMBER	CONTROL SECTION	DESCRIPTION OF CONTROL SECTION	MILEAGE
MD 3	02-148R	INTERCHANGE RAMPS @ BALTO BELTWAY&MD648	1.28
MD 3	02-149R	INTERCHANGE RAMPS @ BALTO BELTWAY&MD170	0.97
		MAINLINE ROUTE TOTAL	23.76
		NON-MAINLINE ROUTE TOTAL	6.83
MD 3BU	02-022S	BEG SRC MAINT S OF MD3 - MD648 IN GLEN BURNIE	2.90
MD 3BU	02-021S	MD648 IN GLEN BURNIE - MD2	1.82
		MAINLINE ROUTE TOTAL	4.72
		NON-MAINLINE ROUTE TOTAL	0.00
MD 4	16-135P	DC LINE - I-495/CAPITAL BELTWAY/	4.97
MD 4	16-186P	I-495/CAPITAL BELTWAY/ - MD223	3.08
MD 4	16-187P	MD223 - OLD CRAIN HWY/SW OF UPPER MARLBORO	3.37
MD 4	16-188P	OLD CRAIN HWY/SW OF UPPER MARLBORO - US301	1.50
MD 4	16-189P	US301 - AA&PG COUNTY LINE	1.44
MD 4	02-013P	AA&PG COUNTY LINE - MD408 AT WAYSONS CORNER	0.55
MD 4	02-142P	MD408 AT WAYSONS CORNER - AA&C COUNTY LINE	4.24
MD 4	04-009P	CAL/AA CO/L - MT HARMONY PARIS ROAD	4.57
MD 4	04-010P	MT HARMONY PARIS ROAD - MD 2 S OF SUNDERLAND	3.79
MD 4	16-197R	INTERCHANGE RAMPS @ MD4 & MD223	1.27
MD 4	16-198R	INTERCHANGE RAMPS BETWEEN MD4 & MD408	0.69
MD 4	16-190R	INTERCHANGE RAMPS @ MD4 & OLD CRAIN HGH	0.51
MD 4	16-191R	INTERCHANGE RAMPS @ MD4 & WATER STREET	0.74
MD 4	16-192R	INTERCHANGE RAMPS @ MD4 & US301	1.34
		MAINLINE ROUTE TOTAL	27.51
		NON-MAINLINE ROUTE TOTAL	4.55

AS OF JULY 1971

ROUTE NUMBER SEQUENCE

PAGE 5

ROUTE NUMBER	CONTROL SECTION	DESCRIPTION OF CONTROL SECTION	MILEAGE
MD 4BU	16-011P	BOONES LANE - RITCHIE RD	0.26
MD 4BU	16-012P	RITCHIE RD - FORESTVILLE RD	0.26
MD 4BU	16-012S	FORESTVILLE RD - RAVERTON RD WEST OF I-495	0.39
		MAINLINE ROUTE TOTAL	0.91
		NON-MAINLINE ROUTE TOTAL	0.00
MD 5	18-013S	BEG ST MAINT AT POINT LOOKOUT - CO0409 SCOTLAND BEACH RD	2.96
MD 5	18-012S	CO0409 SCOTLAND BEACH RD - MD0235 THREE NOTCH RD	3.96
MD 5	18-057S	MD0235 THREE NOTCH RD - MD0584	6.26
MD 5	18-057P	MD0584 - MD0246 GREAT MILLS LEXINGTON PARK RD	6.16
MD 5	18-006P	MD0246 GREAT MILLS LEXINGTON PARK RD - MD0244 BEAVUE RD	7.58
MD 5	18-005P	MD0244 BEAVUE RD - MD0943	3.54
MD 5	18-004P	MD0943 - MD0242 COLTON POINT RD	5.79
MD 5	18-003P	MD0242 COLTON POINT RD - MD0235 THREE NOTCH RD	4.71
MD 5	18-002P	MD0235 THREE NOTCH RD - MD0006 LA PLATA NEW MARKET RD	4.53
MD 5	18-001P	MD0006 LA PLATA NEW MARKET RD - ST MARYS AND CHARLES CO/L	2.51
MD 5	08-002P	ST MARYS AND CHARLES CO LINE - MD0231 PRINCE FREDERICK HUGHESVILLE RD	1.77
MD 5	08-001P	MD0231 PRINCE FREDERICK HUGHESVILLE RD - US0301 BLUE STAR MEMORIAL HWY	10.60
MD 5	08-058P	US0301 BLUE STAR MEMORIAL HWY - CHARLES AND PG CO LINE SEE US0301	0.00
MD 5	16-036P	CHARLES AND PG CO LINE - US0301 BLUE STAR MEMORIAL HWY SEE US0301	0.00
MD 5	16-125P	US0301 BLUE STAR MEMORIAL HWY - MD0223 PISCATAWAY RD	5.34
MD 5	16-121P	MD0223 PISCATAWAY RD - IS0495 CAPITAL BELTWAY	4.11
MD 5	16-018P	IS0495 CAPITAL BELTWAY - MD0414 ST BARNABAS RD	1.56
MD 5	16-017P	MD0414 ST BARNABAS RD - SOUTH RAMP OF SUITLAND PKWY	1.56
MD 5	16-016P	SOUTH RAMP OF SUITLAND PKWY - DC LINE	0.25

AS OF JULY 1971

ROUTE NUMBER SEQUENCE

PAGE 6

ROUTE NUMBER	CONTROL SECTION	DESCRIPTION OF CONTROL SECTION	MILEAGE
MD 5	16-214R	INTERCHANGE RAMPS AT MD 414	1.34
		MAINLINE ROUTE TOTAL	73.19
		NON-MAINLINE ROUTE TOTAL	1.34
MD 6	08-021S	ROAD END @ RIVERSIDE - MD425 NORTH OF GRAYTON	5.71
MD 6	08-022S	MD425 NORTH OF GRAYTON - MD344 AT DONCASTER	5.54
MD 6	08-068S	MD344 AT DONCASTER - CEDAR POINT NECK RD SOUTH OF MCCONCHIE	8.54
MD 6	08-024S	CEDAR POINT NECK RD SOUTH OF MCCONCHIE - US301 IN LAPLATA	5.78
MD 6	08-069P	US301 IN LAPLATA - MD488 EAST OF LAPLATA	1.36
MD 6	08-005P	MD488 EAST OF LAPLATA - CH&SM COUNTY LINE	11.75
MD 6	18-008P	CH&SM COUNTY LINE - MD5 AT NEW MARKET	1.19
MD 6	18-014S	MD5 AT NEW MARKET - MD235 AT TURNER	8.43
		MAINLINE ROUTE TOTAL	48.30
		NON-MAINLINE ROUTE TOTAL	0.00
MD 7	03-047S	US0040 PULASKI HWY 1 NEAR E BAL CI/L - IS0695 BALTIMORE BELTWAY	2.68
MD 7	03-048S	IS0695 BALTIMORE BELTWAY - BALTIMORE AND HARFORD CO LINE	9.15
MD 7	12-017S	BALTIMORE HARFORD CO/L - MD0152 MOUNTAIN RD	1.96
MD 7	12-018S	MD0152 MOUNTAIN RD - MD0755 EMMORTON RD	2.10
MD 7	12-019S	MD0755 EMMORTON RD - MD0136 CALVARY RD	3.27
MD 7	12-020S	MD0136 CALVARY RD - US0040 AND MD0159 AHEAD	3.97
MD 7	03-047R	MD7 TO US40	0.03
		MAINLINE ROUTE TOTAL	23.13
		NON-MAINLINE ROUTE TOTAL	0.03
MD 7A	12-022S	US0040 PULASKI HWY W OF HAVRE DE GRACE - US0040 PULASKI HWY IN HAVRE DE GRACE	2.80
		MAINLINE ROUTE TOTAL	2.80
		NON-MAINLINE ROUTE TOTAL	0.00

AS OF JULY 1971

ROUTE NUMBER SEQUENCE

PAGE 7

ROUTE NUMBER	CONTROL SECTION	DESCRIPTION OF CONTROL SECTION	MILEAGE
MD 7B	07-018S	US0222 AIKEN AVE IN PERRYVILLE - US0040 PULASKI HWY E OF PRINCIPIO FURN	3.11
		MAINLINE ROUTE TOTAL	3.11
		NON-MAINLINE ROUTE TOTAL	0.00
MD 7C	07-019S	US0040 PULASKI HWY AT FOYS HILL - US0040 PULASKI HWY W OF ELKTON	9.94
		MAINLINE ROUTE TOTAL	9.94
		NON-MAINLINE ROUTE TOTAL	0.00
MD 7D	07-020S	ROAD END W OF JEFFERS ST - US0040 PULASKI HWY E OF ELKTON	2.55
		MAINLINE ROUTE TOTAL	2.55
		NON-MAINLINE ROUTE TOTAL	0.00
MD 8	17-047S	ROAD END AT ROMANCOKE - OLD MATAPEAKE FERRY RD	5.77
MD 8	17-023S	OLD MATAPEAKE FERRY RD - MD 759C	2.08
MD 8 TLL	17-054S	MD 759C - MD 759B	0.46
		MAINLINE ROUTE TOTAL	8.31
		NON-MAINLINE ROUTE TOTAL	0.00
MD 9	01-061S	US220 - END POTOMAC RIVER BRIDGE IN W VIRGINIA	0.53
		MAINLINE ROUTE TOTAL	0.53
		NON-MAINLINE ROUTE TOTAL	0.00
MD 10	02-032P	BEG SRC MAINT S OF MD175 - MD176	2.80
MD 10	02-030P	MD176 - MD46/FRIENDSHIP AIRPORT RD/	3.29
MD 10	02-028P	MD46/FRIENDSHIP AIRPORT RD/ - I-695 BALTIMORE BELTWAY	2.02
MD 10	02-033R	INTERCHANGE RAMPS AT B-W EXPWY&MD175	1.92
MD 10	02-031R	INTERCHANGE RAMPS AT B-W EXPWY&MD176	1.07
		MAINLINE ROUTE TOTAL	8.11
		NON-MAINLINE ROUTE TOTAL	2.99

AS OF JULY 1971

ROUTE NUMBER SEQUENCE

PAGE 8

ROUTE NUMBER	CONTROL SECTION	DESCRIPTION OF CONTROL SECTION	MILEAGE
US 11	21-062P	WEST VIRGINIA ST/L - END POTOMAC RIVER BRIDGE	0.33
US 11	21-001P	E CI/L WILLIAMSPORT - S CI/L HAGERSTOWN	3.76
US 11	21-001P	S CI/L HAGERSTOWN - NORFOLK&WESTERN RR	0.43
US 11	21-002P	BEG SRC N OF FAIRVIEW RD - PENNSYLVANIA ST/L	4.06
		MAINLINE ROUTE TOTAL	8.58
		NON-MAINLINE ROUTE TOTAL	0.00
MD 12	23-015S	VIRGINIA STATE LINE - MD366 AT STOCKTON	3.31
MD 12	23-050S	MD366 AT STOCKTON - SOUTH LIMITS SNOW HILL	8.27
MD 12	23-013S	SOUTH LIMITS SNOW HILL - US113 IN SNOW HILL	0.97
MD 12	23-001P	US113 IN SNOW HILL - WI&WD COUNTY	10.64
MD 12	22-002P	WI&WD COUNTY - SOUTHEAST LIMITS SALISBURY	6.53
		MAINLINE ROUTE TOTAL	29.72
		NON-MAINLINE ROUTE TOTAL	0.00
US 13	23-052P	VIRGINIA STATE LINE - US113 IN POCOMOKE CITY	4.56
US 13	23-051P	US113 IN POCOMOKE CITY - S&WD COUNTY LINE	1.75
US 13	19-039P	S&WD COUNTY LINE - MD413 AT WESTOVER	8.48
US 13	19-038P	MD413 AT WESTOVER - MD363 WEST OF PRINCESS ANNE	4.94
US 13	19-037P	MD363 WEST OF PRINCESS ANNE - MD675 NORTH OF PRINCESS ANNE	1.98
US 13	19-036P	MD675 NORTH OF PRINCESS ANNE - S&WI COUNTY LINE	4.88
US 13	22-007P	S&WI COUNTY LINE - MAIN ST IN FRUITLAND	2.66
US 13	22-006P	MAIN ST IN FRUITLAND - SOUTH LIMITS SALISBURY	1.99
US 13	22-005P	SOUTH LIMITS SALISBURY - NORTH LIMITS SALISBURY	2.91
US 13	22-004P	NORTH LIMITS SALISBURY - MD STATE POLICE BARRACKS	2.81
US 13	22-044P	MD STATE POLICE BARRACKS - DELAWARE STATE LINE	2.48
		MAINLINE ROUTE TOTAL	39.44
		NON-MAINLINE ROUTE TOTAL	0.00

AS OF JULY 1971

ROUTE NUMBER SEQUENCE

PAGE 9

ROUTE NUMBER	CONTROL SECTION	DESCRIPTION OF CONTROL SECTION	MILEAGE
MD 14	09-006S	MD0016 WEST OF EAST NEW MARKET - MD0392 NEAR EAST NEW MARKET	3.79
MD 14	09-007S	MD0392 NEAR EAST NEW MARKET - MD0331 AT SHILOH CHURCH	2.68
MD 14	09-017S	MD0331 AT SHILOH CHURCH - MD0331 AT RHODESDALE SEE MD0331	0.00
MD 14	09-008S	MD0331 AT RHODESDALE - MD0313 IN ELDDORADO	3.14
		MAINLINE ROUTE TOTAL	9.61
		NON-MAINLINE ROUTE TOTAL	0.00
US 15	10-129P	VA ST/L AT POINT OF ROCKS - US0340	7.21
US 15	10-113P	US0340 - IS0070	4.11
US 15	10-127P	IS0070 - US0040 AT JEFFERSON ST	0.63
US 15	10-077P	US0040 AT JEFFERSON ST - US0040 MD0144 W PATRICK ST SEE US0040	0.00
US 15	10-081P	US0040 MD0144 W PATRICK ST - MD0026	2.52
US 15	10-093P	MD0026 - FISHING CREEK	6.93
US 15	10-094P	FISHING CREEK - MD0081	7.46
US 15	10-091P	MD0081 - MD0097	7.18
US 15	10-098P	MD0097 - PA ST/L	1.34
US 15	10-084R	INTERCHANGE SPURS AT US0040	1.06
US 15	10-085R	INTERCHANGE SPURS AT US 40	1.46
US 15	10-087R	INTERCHANGE SP AT ROSEMONT AVE	0.75
US 15	10-088R	INTERCHANGE SPUR AT MD 74	0.87
US 15	10-094R	SPURS TO MD77	0.51
US 15	10-111R	INTERCHANGE SPUR AT 7TH ST IN FRED	0.82
US 15	10-116R	INTERCHANGE SPURS AT MT ZION RD	0.85
US 15	10-127R	SPUR TO JEFFERSON ST	0.20
US 15	10-128R	INTERCHANGE RAMPS AT MD 180	0.82

MAINLINE ROUTE TOTAL	37.38
NON-MAINLINE ROUTE TOTAL	7.34

AS OF JULY 1971

ROUTE NUMBER SEQUENCE

PAGE 10

ROUTE NUMBER	CONTROL SECTION	DESCRIPTION OF CONTROL SECTION	MILEAGE
US 15BU	10-112S	US15 SOUTH OF EMMITSBURG - US15 NORTH OF EMMITSBURG	2.36
		MAINLINE ROUTE TOTAL	2.36
		NON-MAINLINE ROUTE TOTAL	0.00
MD 16	09-038S	BEG SRC MAINT AT TAYLORS ISLAND - MD0335 GOLDEN HILL RD AT CHURCH CREEK	9.76
MD 16	09-012S	MD0335 GOLDEN HILL RD AT CHURCH CREEK - MD0341 MAPLE DAM RD S OF CAMBRIDGE	5.12
MD 16	09-037S	MD0341 MAPLE DAM RD S OF CAMBRIDGE - US0050 OCEAN GATEWAY E OF CAMBRIDGE	2.31
MD 16	09-002P	US0050 OCEAN GATEWAY E OF CAMBRIDGE - US0050 OCEAN GATEWAY AT MT HOLLY SEE US0050	0.00
MD 16	09-010S	US0050 OCEAN GATEWAY AT MT HOLLY - MD0014 IN EAST NEW MARKET	5.65
MD 16	09-009S	MD0014 IN EAST NEW MARKET - MD0331 /WADELLS CORNER/	4.02
MD 16	09-035S	MD0331 /WADELLS CORNER/ - DORCHESTER AND CAROLINE CO LINE SEE MD0331	0.00
MD 16	05-054S	DORCHESTER AND CAROLINE CO LINE - MD0331 IN PRESTON SEE MD0331	0.00
MD 16	05-014S	MD0331 IN PRESTON - CO0160 AMERICAN CORNER RD AT BUREAU	8.30
MD 16	05-058S	CO0160 AMERICAN CORNER RD AT BUREAU - CO0372 DOUBLE HILLS RD	3.53
MD 16	05-010P	CO0372 DOUBLE HILLS RD - MD0313 SEE MD0404	0.00
MD 16	05-011P	MD0313 - CO0143 BECK RD AND MD0404 SEE MD0404	0.00
MD 16	05-013S	CO0143 BECK RD AND MD0404 - MD AND DEL ST/L	2.52
		MAINLINE ROUTE TOTAL	41.21
		NON-MAINLINE ROUTE TOTAL	0.00
MD 17	10-109S	BEG POTOMAC RIVER BRIDGE - US340	2.73
MD 17	10-108S	US340 - MAIN ST IN BURKITTSVILLE	4.19
MD 17	10-092S	MAIN ST IN BURKITTSVILLE - US40ALT MIDDLETOWN	6.14
MD 17	10-109R	MD17 TO B ST	0.04
		MAINLINE ROUTE TOTAL	13.06
		NON-MAINLINE ROUTE TOTAL	0.04

AS OF JULY 1971

ROUTE NUMBER SEQUENCE

PAGE 11

ROUTE NUMBER	CONTROL SECTION	DESCRIPTION OF CONTROL SECTION	MILEAGE
MD 18A	17-019S	BEGIN SRC MAINT AT LOVE POINT - US50 WEST OF CHESTER	4.89
MD 18A	17-019R	US50 TO MD18A	0.10
		MAINLINE ROUTE TOTAL	4.89
		NON-MAINLINE ROUTE TOTAL	0.10
MD 18B	17-018S	US50 AT CHESTER - US50 WEST SIDE OF KENT NARROWS	2.54
		MAINLINE ROUTE TOTAL	2.54
		NON-MAINLINE ROUTE TOTAL	0.00
MD 18C	17-017S	US50 EAST OF KENT NARROWS - MD456B S OF QUEENSTOWN	5.65
MD 18C	17-016S	MD456B S OF QUEENSTOWN - US213 IN CENTREVILLE	6.88
		MAINLINE ROUTE TOTAL	12.53
		NON-MAINLINE ROUTE TOTAL	0.00
MD 19	17-048S	US0213 N OF CHURCH HILL - MD0300 N OF CHURCH HILL	0.47
MD 19	17-007S	MD0300 N OF CHURCH HILL - MD0019A IN CHURCH HILL	0.58
MD 19	17-020S	MD0019A IN CHURCH HILL - MD0313 AT ENGLSIDE	7.62
		MAINLINE ROUTE TOTAL	8.67
		NON-MAINLINE ROUTE TOTAL	0.00
MD 19A	17-007S	US0213 SW OF CHURCH HILL - MD0019 IN CHURCH HILL	0.49
		MAINLINE ROUTE TOTAL	0.49
		NON-MAINLINE ROUTE TOTAL	0.00
MD 20	14-057S	BEG SRC MAINT @ GRATITUDE - MD288	2.03
MD 20	14-013S	MD288 - MD210 MCCLEANS CORNER	4.57
MD 20	14-012S	MD210 MCCLEANS CORNER - MD298 SOUTH OF FAIRLEE	1.33
MD 20	14-050S	MD298 SOUTH OF FAIRLEE - MD298A EAST OF FAIRLEE	0.77
MD 20	14-011S	MD298A EAST OF FAIRLEE - MD514	4.85

AS OF JULY 1971

ROUTE NUMBER SEQUENCE

PAGE 12

ROUTE NUMBER	CONTROL SECTION	DESCRIPTION OF CONTROL SECTION	MILEAGE
MD 20	14-010S	MD514 - US213 IN CHESTERTOWN	0.90
		MAINLINE ROUTE TOTAL	14.45
		NON-MAINLINE ROUTE TOTAL	0.00
MD 20A	03-126S	BARRICADE AT CANTON RR SPUR - MD 150/EASTERN BLVD	0.51
		MAINLINE ROUTE TOTAL	0.51
		NON-MAINLINE ROUTE TOTAL	0.00
MD 20B	03-049S	MD150 EASTERN BLVD - MD151 NORTH POINT BLVD	2.78
		MAINLINE ROUTE TOTAL	2.78
		NON-MAINLINE ROUTE TOTAL	0.00
MD 20C	03-050S	MD151/NB LANE/ - MD151/NB LANE/ NEAR WISE AVE	1.28
MD 20C	03-050R	MD151 TO BARRICADE	0.04
		MAINLINE ROUTE TOTAL	1.28
		NON-MAINLINE ROUTE TOTAL	0.04
MD 20D	03-051S	MD151/SB LANE/@ SPARROWS POINT INTERCH. - END SRC MAINT	2.74
		MAINLINE ROUTE TOTAL	2.74
		NON-MAINLINE ROUTE TOTAL	0.00
MD 21	14-015S	TOLCHESTER BEACH - MD20	3.40
		MAINLINE ROUTE TOTAL	3.40
		NON-MAINLINE ROUTE TOTAL	0.00
MD 22	12-007P	MD24 IN BEL AIR - MD543 AT FOUNTAIN GREEN	2.07
MD 22	12-008P	MD543 AT FOUNTAIN GREEN - MD 136 @ CHURCHVILLE	3.47
MD 22	12-009P	MD 136 @ CHURCHVILLE - I-95 @ ABERDEEN	4.39
MD 22	12-097P	I-95 @ ABERDEEN - ABERDEEN PROVING GROUND	3.26
MD 22	12-098R	INTERCHANGE RAMPS AT US40	0.77
		MAINLINE ROUTE TOTAL	13.19
		NON-MAINLINE ROUTE TOTAL	0.77

AS OF JULY 1971

ROUTE NUMBER SEQUENCE

PAGE 13

ROUTE NUMBER	CONTROL SECTION	DESCRIPTION OF CONTROL SECTION	MILEAGE
MD 22	12-100R	INTERCHANGE RAMPS @ I-95	2.00
		MAINLINE ROUTE TOTAL	0.00
		NON-MAINLINE ROUTE TOTAL	2.00
MD 23	12-084S	US0001 S OF HICKORY - MD0165 S OF JARRETTSVILLE	6.73
MD 23	12-050S	MD0165 S OF JARRETTSVILLE - MD0165 AT JARRETTSVILLE SEE MD0165	0.00
MD 23	12-025S	MD0165 AT JARRETTSVILLE - MD0439 AT SHAWSVILLE	5.82
MD 23	12-026S	MD0439 AT SHAWSVILLE - MD/PA ST/L	6.75
		MAINLINE ROUTE TOTAL	19.30
		NON-MAINLINE ROUTE TOTAL	0.00
MD 24	12-027P	ENTRANCE TO EDGEWOOD ARSENAL - I-95	3.47
MD 24	12-091P	I-95 - US1BUS IN BEL AIR	6.49
MD 24	12-029P	US1BUS IN BEL AIR - US1	1.33
MD 24	12-029S	US1 - MD23 S OF FOREST HILL	1.81
MD 24	12-030S	MD23 S OF FOREST HILL - MD165 AT BUSHS CORNER	7.70
MD 24	12-031S	MD165 AT BUSHS CORNER - PENNA STATE LINE	4.12
		MAINLINE ROUTE TOTAL	24.92
		NON-MAINLINE ROUTE TOTAL	0.00
MD 25	03-052S	BALTIMORE CITY LINE - MD131 /SEMINARY AVE/	4.15
MD 25	03-053S	MD131 /SEMINARY AVE/ - MD128	8.76
MD 25	03-054S	MD128 - END SRC MAINT AT UPPER BECKLEYSVILLE RD	9.16
		MAINLINE ROUTE TOTAL	22.07
		NON-MAINLINE ROUTE TOTAL	0.00
MD 25A	03-180S	I-695/BALTIMORE BELTWAY/ - MD25	0.57
		MAINLINE ROUTE TOTAL	0.57
		NON-MAINLINE ROUTE TOTAL	0.00

AS OF JULY 1971

ROUTE NUMBER SEQUENCE

PAGE 14

ROUTE NUMBER	CONTROL SECTION	DESCRIPTION OF CONTROL SECTION	MILEAGE
MD 26	10-086P	US15/FREDERICK FREEWAY/ - MD194 AT CERESVILLE	2.18
MD 26	10-011P	MD194 AT CERESVILLE - MD31 EAST OF LIBERTYTOWN	7.99
MD 26	10-010P	MD31 EAST OF LIBERTYTOWN - CL&F COUNTY LINE	6.48
MD 26	06-074P	CL&F COUNTY LINE - MD27 AT TAYLORSVILLE	1.78
MD 26	06-088P	MD27 AT TAYLORSVILLE - MD97	4.73
MD 26	06-087P	MD97 - MD32	3.64
MD 26	06-073P	MD32 - E END PATAPSCO RESERVOIR BRIDGE	3.78
MD 26	03-008P	E END PATAPSCO RESERVOIR BRIDGE - MCDONOUGH LANE	5.40
MD 26	03-007P	MCDONOUGH LANE - BALTIMORE CITY LINE	5.09
MD 26	06-089R	INTERCHANGE RAMPS AT MD97	0.36
MD 26	10-086R	WBL SPUR TO US0015 SBL	0.19
		MAINLINE ROUTE TOTAL	41.07
		NON-MAINLINE ROUTE TOTAL	0.55
MD 27	15-002P	MD355 AT HENDERSONS CORNER - MD108 AT DAMASCUS	6.69
MD 27	15-001P	MD108 AT DAMASCUS - HQ&M COUNTY LINE	3.73
MD 27	13-006P	HQ&M COUNTY LINE - CL&HD COUNTY LINE	1.39
MD 27	06-004P	CL&HD COUNTY LINE - MD144 AT RIDGEVILLE	0.96
MD 27	06-005P	MD144 AT RIDGEVILLE - NORTH LIMITS MT AIRY	1.90
MD 27	06-006P	NORTH LIMITS MT AIRY - MD26 AT TAYLORSVILLE	6.01
MD 27	06-007P	MD26 AT TAYLORSVILLE - EAST LIMITS WESTMINSTER	9.83
MD 27	06-083S	EAST LIMITS WESTMINSTER - MD30 IN MANCHESTER	8.74
MD 27	15-002R	MD27 TO MD355	0.02
MD 27	15-002R	MD355 TO MD27	0.03
		MAINLINE ROUTE TOTAL	39.25
		NON-MAINLINE ROUTE TOTAL	0.05

AS OF JULY 1971

ROUTE NUMBER SEQUENCE

PAGE 15

ROUTE NUMBER	CONTROL SECTION	DESCRIPTION OF CONTROL SECTION	MILEAGE
MD 28	10-009S	US0015 - MD0085	4.71
MD 28	10-037S	MD0085 - FRED AND MONT COUNTY LINE	2.74
MD 28	15-042S	FRED AND MONT COUNTY LINE - CD0253 MARTINSBURG RD	2.11
MD 28	15-043S	CD0253 MARTINSBURG RD - MD0109 BARNESVILLE RD	2.25
MD 28	15-044S	MD0109 BARNESVILLE RD - MD0107 POOLESVILLE RD	5.48
MD 28	15-045S	MD0107 POOLESVILLE RD - MD0112 SENECA RD	3.38
MD 28	15-046S	MD0112 SENECA RD - MD0124 QUINCE ORCHARD RD	2.51
MD 28	15-047S	MD0124 QUINCE ORCHARD RD - IS0070S WASH NATIONAL PIKE	5.10
MD 28	15-048P	IS0070S WASH NATIONAL PIKE - MU3150 N WASHINGTON ST	1.13
MD 28	15-048P	MU2400 PERRY ST - MD0355 ROCKVILLE PIKE	0.31
MD 28	15-003P	MD0355 ROCKVILLE PIKE - MD0586 VIERS MILL RD	0.44
MD 28	15-207S	MD0586 VIERS MILL RD - MD0898A	1.88
MD 28	15-004S	MD0898A - MD0097 GEORGIA AVE	2.25
		MAINLINE ROUTE TOTAL	34.29
		NON-MAINLINE ROUTE TOTAL	0.00
US 29	15-011P	DC LINE - MD97 IN SILVER SPRING	0.81
US 29	15-010P	MD97 IN SILVER SPRING - MD193 AT FOUR CORNERS	1.95
US 29	15-177P	MD193 AT FOUR CORNERS - MD650 AT WHITE OAK	2.07
US 29	15-168P	MD650 AT WHITE OAK - MD198 AT BURTONSVILLE	5.93
US 29	15-024P	MD198 AT BURTONSVILLE - HD&M COUNTY LINE	1.77
US 29	13-023P	HD&M COUNTY LINE - MD32	4.36
US 29	13-022P	MD32 - MD108	4.51
US 29	13-008P	MD108 - MD0103	1.43
US 29	13-007P	MD0103 - US40	1.48

AS OF JULY 1971

ROUTE NUMBER SEQUENCE

PAGE 16

ROUTE NUMBER	CONTROL SECTION	DESCRIPTION OF CONTROL SECTION	MILEAGE
US 29	13-069P	US40 - I-70N	1.36
US 29	13-070P	I-70N - MD99	0.46
US 29	15-180R	INTERCHANGE RAMPS AT MD650	1.40
US 29	13-014R	INTERCHANGE RAMPS @ US40	2.49
		MAINLINE ROUTE TOTAL	26.13
		NON-MAINLINE ROUTE TOTAL	3.89
MD 30	03-009P	US140 IN REISTERSTOWN - MD128/BUTLER RD/	0.38
MD 30	03-010P	MD128/BUTLER RD/ - JESSUP SPRING ROAD AT MONTROSE	1.57
MD 30	03-011P	SCHOOL JESSUP SPRING ROAD AT MONTROSE SCHOOL - B&CL CO	5.53
MD 30	06-008P	LINE B&CL CO LINE - SOUTH LIMITS HAMPSTEAD	1.77
MD 30	06-009P	SOUTH LIMITS HAMPSTEAD - NORTH LIMITS OF	1.25
MD 30	06-010P	HAMPSTEAD NORTH LIMITS OF HAMPSTEAD - MD27 IN MANCHESTER	3.74
MD 30	06-011P	MD27 IN MANCHESTER - PENNSYLVANIA STATE LINE	4.46
		MAINLINE ROUTE TOTAL	18.70
		NON-MAINLINE ROUTE TOTAL	0.00
MD 31	10-013P	MD26 EAST OF LIBERTYTOWN - CL&F COUNTY LINE	6.63
MD 31	06-012P	CL&F COUNTY LINE - MD75 IN NEW WINDSOR	3.34
MD 31	06-095P	MD75 IN NEW WINDSOR - MD97 IN WESTMINSTER	6.91
		MAINLINE ROUTE TOTAL	16.88
		NON-MAINLINE ROUTE TOTAL	0.00
MD 32	02-165S	BEGIN SRC MAINT AT DENNIS RD - AA AND HOWARDCO/L	1.41
MD 32	13-056S	AA AND HOWARDCO/L - US0001 WASHINGTON BLVD	1.75
MD 32	13-028S	US0001 WASHINGTON BLVD - US0029 COLUMBIA PIKE	4.78
MD 32	13-027S	US0029 COLUMBIA PIKE - MD0108 CLARKSVILLE PIKE	4.69

AS OF JULY 1971

ROUTE NUMBER SEQUENCE

PAGE 17

ROUTE NUMBER	CONTROL SECTION	DESCRIPTION OF CONTROL SECTION	MILEAGE
MD 32	13-011S	MD0108 CLARKSVILLE PIKE - MD0108 CLARKSVILLE PIKE SEE MD0108	0.00
MD 32	13-063S	MD0108 CLARKSVILLE PIKE - US0040 BALTIMORE NATIONAL PIKE	9.01
MD 32	13-060S	US0040 BALTIMORE NATIONAL PIKE - HOWARD AND CARROLL CO LINE	4.08
MD 32	06-094S	HOWARD AND CARROLL CO LINE - MD0026 LIBERTY RD	3.41
MD 32	06-081S	MD0026 LIBERTY RD - S CORP LIMITS OF WESTMINSTER	13.46
MD 32	06-081S	S CORP LIMITS OF WESTMINSTER - MU0330 EAST MAIN ST	0.35
MD 32	06-081S	MU0330 EAST MAIN ST - MD0027 LIBERTY ST	0.78
MD 32	06-014P	MD0027 LIBERTY ST - MD0097 TANEYTOWN PIKE	1.44
MD 32	06-069P	MD0097 TANEYTOWN PIKE - MD0097 TANEYTOWN PIKE SEE MD0097	0.00
MD 32	06-015S	MD0097 TANEYTOWN PIKE	7.80
		MAINLINE ROUTE TOTAL	52.96
		NON-MAINLINE ROUTE TOTAL	0.00
MD 33	20-028S	BEGIN SRC MAINT SOUTH OF TILGHMAN - MD579	10.99
MD 33	20-008S	MD579 - MD370 AT BLOOMFIELD	10.26
MD 33	20-009S	MD370 AT BLOOMFIELD - MD322 AT EASTON	1.73
MD 33	20-032S	MD322 AT EASTON - US50 NORTH OF EASTON	2.05
		MAINLINE ROUTE TOTAL	25.03
		NON-MAINLINE ROUTE TOTAL	0.00
MD 34	21-070S	BEG POTOMAC RIVER BRIDGE - US40ALT IN BOONSBORO	10.04
		MAINLINE ROUTE TOTAL	10.04
		NON-MAINLINE ROUTE TOTAL	0.00
MD 35	01-020S	MD36 AT CORRIGANVILLE - PENNA STATE LINE	2.37
		MAINLINE ROUTE TOTAL	2.37
		NON-MAINLINE ROUTE TOTAL	0.00

AS OF JULY 1971

ROUTE NUMBER SEQUENCE

PAGE 18

ROUTE NUMBER	CONTROL SECTION	DESCRIPTION OF CONTROL SECTION	MILEAGE
MD 36	01-026S	WVA STATE LINE - BARTLET ST IN BARTON	5.26
MD 36	01-025S	BARTLET ST IN BARTON - MD55 IN MIDLAND	6.29
MD 36	01-024S	MD55 IN MIDLAND - US40 IN FROSTBURG	5.15
MD 36	01-023S	US40 IN FROSTBURG - NEW SCHOOL RD AT MT SAVAGE	4.58
MD 36	01-056S	NEW SCHOOL RD AT MT SAVAGE - MD35 AT CORRIGANVILLE	5.30
MD 36	01-051S	MD35 AT CORRIGANVILLE - US40 AT NARROWS	2.12
		MAINLINE ROUTE TOTAL	28.70
		NON-MAINLINE ROUTE TOTAL	0.00
MD 36A	01-063S	MD135 NORTHERLY - END CONST IN WESTERNPORT	0.17
		MAINLINE ROUTE TOTAL	0.17
		NON-MAINLINE ROUTE TOTAL	0.00
MD 37	03-055S	BEG SRC MAINT NEAR MCDONOGH SCHOOL - END SRC MAINT NEAR MCDONOGH SCHOOL	0.66
		MAINLINE ROUTE TOTAL	0.66
		NON-MAINLINE ROUTE TOTAL	0.00
MD 38	11-039S	WEST VIRGINIA LINE - MD135 WITH SPURS AT MD 135	5.69
MD 38	11-039R	MD135 TO MD38	0.19
MD 38	11-039R	MD38 TO MD135	0.01
		MAINLINE ROUTE TOTAL	5.69
		NON-MAINLINE ROUTE TOTAL	0.20
MD 39	11-049P	WEST VIRGINIA STATE LINE NEAR HUTTON - US219 IN OAKLAND	6.20
		MAINLINE ROUTE TOTAL	6.20
		NON-MAINLINE ROUTE TOTAL	0.00
US 40	11-002P	PA ST/L - US0219 AT KEYSERS RIDGE	3.42
US 40	11-003P	US0219 AT KEYSERS RIDGE - MD049S JENNINGS RD IN GRANTSVILLE	5.56

AS OF JULY 1971

ROUTE NUMBER SEQUENCE

PAGE 19

ROUTE NUMBER	CONTROL SECTION	DESCRIPTION OF CONTROL SECTION	MILEAGE
US 40	11-004P	MD0495 JENNINGS RD IN GRANTSVILLE - US0219 SALISBURY RD	9.12
US 40	11-005P	US0219 SALISBURY RD - ALLEGANY CO/L	8.78
US 40	01-001P	GARRETT CO/L - W CI/L FROSTBURG	1.44
US 40	01-002P	W CI/L FROSTBURG - E CI/L FROSTBURG	1.78
US 40	01-003P	E CI/L FROSTBURG - MD0053	4.05
US 40	01-004P	MD0053 - MD0036 MT SAVAGE RD	4.04
US 40	01-005P	MD0036 MT SAVAGE RD - W CI/L CUMBERLAND	0.89
US 40	01-065P	SHADES LA - MD0639 WILLOW BROOK RD	0.11
US 40	01-065P	MD0639 WILLOW BROOK RD - CD0504 DOLLY RD	11.95
US 40	01-053P	CD0504 DOLLY RD - US0040SC	6.12
US 40	01-060P	US0040SC - WASHINGTON CO/L	9.98
US 40	21-118P	ALLEGANY CO/L - IS0070 US0040 N OF HANCOCK	10.85
US 40	21-101I	IS0070 US0040 N OF HANCOCK - IS0070 US0040 AT PARKHEAD SEE IS0070	0.00
US 40	21-009P	IS0070 US0040 AT PARKHEAD - MD0056 AT INDIAN SPRINGS	2.98
US 40	21-010P	MD0056 AT INDIAN SPRINGS - MILL ST IN CLEAR SPRINGS	4.52
US 40	21-011P	MILL ST IN CLEAR SPRINGS - CONOCOHEAGUE CREEK	4.37
US 40	21-012P	CONOCOHEAGUE CREEK - MD0063	2.68
US 40	21-085P	MD0063 - IS0081	2.77
US 40	21-093P	IS0081 - CANNON AVE IN HAGERSTOWN	2.18
US 40	21-014P	CANNON AVE IN HAGERSTOWN - ANTIETAM CREEK	0.94
US 40	21-015P	ANTIETAM CREEK - IS0070	2.42
US 40	21-016P	IS0070 - FREDERICK CO/L	6.26
US 40	10-020P	WASHINGTON CO/L - US0040AL	11.92
US 40	10-019P	US0040AL - US0015 MD0144 AT W PATRICK ST	1.46

AS OF JULY 1971

ROUTE NUMBER SEQUENCE

PAGE 20

ROUTE NUMBER	CONTROL SECTION	DESCRIPTION OF CONTROL SECTION	MILEAGE
US 40	10-077P	US0015 MD0144 AT W PATRICK ST - IS0070 IS0070S	1.33
US 40	10-080I	IS0070 IS0070S - MD0144 E OF FREDERICK SEE IS0070N	0.00
US 40	10-075I	MD0144 E OF FREDERICK - MD0075 SEE IS0070N	0.00
US 40	10-074I	MD0075 - MD0027 CARROLL CO/L SEE IS0070N	0.00
US 40	06-068I	MD0027 FREDERICK CO/L - HOWARD CO/L SEE IS0070N	0.00
US 40	13-018I	CARROLL CO/L - MD0097 SEE IS0070N	0.00
US 40	13-017I	MD0097 - MD0032 SEE IS0070N	0.00
US 40	13-071I	MD0032 - IS0070N AT MARRIOTTSVILLE SEE IS0070N	0.00
US 40	13-016P	IS0070N AT MARRIOTTSVILLE - CD0515 PINE ORCHARD LA	3.17
US 40	13-015P	CD0515 PINE ORCHARD LA - US0029	2.40
US 40	13-013P	US0029 - BALTIMORE CO/L	2.75
US 40	03-013P	HOWARD CO/L - IS0695 BALTIMORE BELTWAY	2.40
US 40	03-012P	IS0695 BALTIMORE BELTWAY - W BALTIMORE CI/L	1.55
US 40	03-014P	E BALTIMORE CI/L - MD0781 BALTIMORE BELTWAY	2.77
US 40	03-015P	MD0781 BALTIMORE BELTWAY - MD0700 MARTIN BLVD	1.36
US 40	03-016P	MD0700 MARTIN BLVD - HARFORD CO/L	7.51
US 40	12-011P	BALTIMORE CO/L - MD0755 EMMORTON RD	3.79
US 40	12-012P	MD0755 EMMORTON RD - MD0132 BEL AIR AVE IN ABERDEEN	9.34
US 40	12-013P	MD0132 BEL AIR AVE IN ABERDEEN - MD0155 MD0007	4.61
US 40	12-014P	MD0155 MD0007 - BEG TOLL AUTHORITY E OF ERIE ST	0.24
US 40 TLL	12-014P	BEG TOLL AUTHORITY E OF ERIE ST - CECIL CO/L	0.69
US 40 TLL	07-086P	HARFORD CO/L - US0222 AIKIN AVE	1.16
US 40	07-005P	US0222 AIKIN AVE - MD0272	7.29
US 40	07-006P	MD0272 - W CI/L ELKTON	5.43

AS OF JULY 1971

ROUTE NUMBER SEQUENCE

PAGE 21

ROUTE NUMBER	CONTROL SECTION	DESCRIPTION OF CONTROL SECTION	MILEAGE
US 40	07-007P	W CI/L ELKTON - BIG ELK CREEK	0.94
US 40	07-008P	BIG ELK CREEK - DELEWARE ST/L	2.81
US 40	01-055R	WILLOW BROOK ROAD INTERCHANGE RAMP	0.86
US 40	01-067R	INTERCHANGE RAMP AT ORLEANS ROAD	0.98
			MAINLINE ROUTE TOTAL 176.13
			NON-MAINLINE ROUTE TOTAL 1.84
US 40AL	21-017P	SOUTH LIMITS OF HAGERSTOWN - I-70	1.56
US 40AL	21-018P	I-70 - MD34 IN BOONSBORO	7.15
US 40AL	21-019P	MD34 IN BOONSBORO - F&W COUNTY LINE	2.47
US 40AL	10-022P	F&W COUNTY LINE - MD17 IN MIDDLETOWN	5.16
US 40AL	10-021P	MD17 IN MIDDLETOWN - US40 WEST OF FREDERICK	5.20
			MAINLINE ROUTE TOTAL 21.54
			NON-MAINLINE ROUTE TOTAL 0.00
US 40SC	01-059S	US40 & DAVIS RD EASTERLY - US40 W OF WATSON RD	7.36
US 40SC	01-059R	US40 TO SCENIC US40	0.04
			MAINLINE ROUTE TOTAL 7.36
			NON-MAINLINE ROUTE TOTAL 0.04
MD 41	03-189P	BALTO CITY LINE - I-695/BALTO BELTWAY/	2.31
MD 41	03-181P	I-695/BALTO BELTWAY/ - JOPPA ROAD	0.23
			MAINLINE ROUTE TOTAL 2.54
			NON-MAINLINE ROUTE TOTAL 0.00
MD 42	11-048S	US0219 KEYSERS RD - CORP LIMITS OF FRIENDSVILLE	6.94
MD 42	11-048S	CORP LIMITS OF FRIENDSVILLE - MU0020 FIRST AVE	0.65
MD 42	11-050S	MU0020 FIRST AVE - CORP LIMITS OF FRIENDSVILLE	0.49

AS OF JULY 1971

ROUTE NUMBER SEQUENCE

PAGE 22

ROUTE NUMBER	CONTROL SECTION	DESCRIPTION OF CONTROL SECTION	MILEAGE
MD 42	11-050S	CORP LIMITS OF FRIENDSVILLE - MARYLAND AND PENNA STATE LINE	7.25
		MAINLINE ROUTE TOTAL	15.33
		NON-MAINLINE ROUTE TOTAL	0.00
MD 43	03-185S	SILVER SPRING ROAD - CONNECTION TO MD 43	0.50
MD 43	03-185P	CONNECTION TO MD 43 - I-95	0.34
MD 43	03-184P	I-95 - US40 AT WHITE MARSH	0.97
MD 43	03-186R	INTERCHANGE RAMPS AT US40	0.65
		MAINLINE ROUTE TOTAL	1.81
		NON-MAINLINE ROUTE TOTAL	0.65
MD 44	00-000X	UNASSIGNED ROUTE NUMBER	0.00
		MAINLINE ROUTE TOTAL	0.00
		NON-MAINLINE ROUTE TOTAL	0.00
MD 45	03-017P	BALTO CITY LINE - ALLEGHENY AVE IN TOWSON	2.10
MD 45	03-119P	ALLEGHENY AVE IN TOWSON - I-695/BALTO BELTWAY/	1.01
MD 45	03-018P	I-695/BALTO BELTWAY/ - BEGIN RAILROAD UNDERPASS @ COCKEYSVILLE	5.08
MD 45	03-019P	BEGIN RAILROAD UNDERPASS @ COCKEYSVILLE - BEAVER DAM RUN	0.28
MD 45	03-020P	BEAVER DAM RUN - SHAWAN RD/CO198/	0.78
MD 45	03-020S	SHAWAN RD/CO198/ - MD138 AT HEREFORD	6.97
MD 45	03-021S	MD138 AT HEREFORD - MD463A S OF PARKTON	3.73
MD 45	03-022S	MD463A S OF PARKTON - MD463B N OF PARKTON	0.34
MD 45	03-023S	MD463B N OF PARKTON - PENNSYLVANIA STATE LINE	5.80
		MAINLINE ROUTE TOTAL	26.09
		NON-MAINLINE ROUTE TOTAL	0.00
MD 46	02-029P	BEG SRC MAINT AT FRIENDSHIP AIRPORT - BALTO/WASH EXP	2.34

AS OF JULY 1971

ROUTE NUMBER SEQUENCE

PAGE 23

ROUTE NUMBER	CONTROL SECTION	DESCRIPTION OF CONTROL SECTION	MILEAGE
MD 46 PRP	02-166	BALTO/WASH EXP - AA/BALTO CO/L	0.00
MD 46 PRP	03-193	AA/BALTO CO/L - IS0095	0.00
MD 46 PRP	03-194	IS0095 - US0040 NATIONAL PIKE	0.00
MD 46	02-015R	INTERCHANGE RAMPS AT MD170	1.32
		MAINLINE ROUTE TOTAL	2.34
		NON-MAINLINE ROUTE TOTAL	1.32
MD 47	01-027S	MD36 AT BARRELLVILLE - PENNA STATE LINE	1.70
		MAINLINE ROUTE TOTAL	1.70
		NON-MAINLINE ROUTE TOTAL	0.00
US 48	01-066P	MD 53 - US220	3.27
US 48	01-064P	US220 - WILLOW BROOK RD	2.54
US 48	01-071R	INTERCHANGE RAMPS AT US 48 AND US220	1.15
US 48	01-072R	CUMBERLAND THRU SPURS AT LEE-KELLY-JOHN	0.37
US 48	01-073R	INTER RAMPS AT US 48 AND MD 51 AND SPUR	0.77
US 48	01-066R	SPUR TO US49	0.34
US 48	01-066R	CUMB THR TO SOUTH BOUND LANE VOCKE RD	0.24
US 48	01-066R	NBL VOCKE RD TO EBL CUMBERLAND THRUWAY	0.21
US 48	01-066R	WBL CUMBERLAND THRUWAY TO NBL VOCKE RD	0.15
US 48	01-066R	RAMP C TO SBL VOCKE RD	0.05
		MAINLINE ROUTE TOTAL	5.81
		NON-MAINLINE ROUTE TOTAL	3.28
MD 49	01-029P	MD 658 - WEST CORP LMTS OF CUMBERLAND	1.77
		MAINLINE ROUTE TOTAL	1.77
		NON-MAINLINE ROUTE TOTAL	0.00

AS OF JULY 1971

ROUTE NUMBER SEQUENCE

PAGE 24

ROUTE NUMBER	CONTROL SECTION	DESCRIPTION OF CONTROL SECTION	MILEAGE
US 50	11-006P	W VA ST/L - US0219 AT RED HOUSE	2.07
US 50	11-007P	US0219 AT RED HOUSE - W VA ST/L	7.05
US 50	16-134P	BEG SRC MAINT D C/L - MD0704 GEORGE PALMER HWY	6.09
US 50	16-126P	MD0704 GEORGE PALMER HWY - US0301 & MD0003	7.05
US 50	16-042P	US0301 & MD0003 - AA CO/L	1.23
US 50	02-019P	PG CO/L - MD0450 ANNAPOLIS RD	8.76
US 50	02-103P	MD0450 ANNAPOLIS RD - MD0002 RITCHIE HWY	3.69
US 50	02-016P	MD0002 RITCHIE HWY - CD0227 LOG INN RD	4.42
US 50 TLL	02-107P	CD0227 LOG INN RD - QA CO/L	3.28
US 50 TLL	17-043P	AA CO/L - BEG SRC MAINT E OF COX CREEK	4.54
US 50	17-001P	BEG SRC MAINT E OF COX CREEK - US0301 AT QUEENSTOWN INTERCHANGE	7.39
US 50	17-003P	US0301 AT QUEENSTOWN INTERCHANGE - US0213 AT MD0662	5.51
US 50	17-004P	US0213 AT MD0662 - TAL CO/L	1.50
US 50	20-001P	MD0404 AT QA CO/L - MD0309	8.88
US 50	20-002P	MD0309 - S CORP LIMITS OF EASTON	5.11
US 50	20-003P	S CORP LIMITS OF EASTON - CHOPTANK RIVER BRIDGE	10.82
US 50	09-001P	BEGIN MAINT AT CHOPTANK RIV BR - END CHOPTANK RIV BR	1.67
US 50	09-002P	END CHOPTANK RIV BR - MD0016	4.34
US 50	09-003P	MD0016 - WICOMICO CO/L	11.78
US 50	22-008P	DDR CO/L - MD0670	10.39
US 50	22-009P	MD0670 - MD0349	4.48
US 50	22-048P	MD0349 - US0013	1.12
US 50	22-049P	US0013 - CD0293 MERRITT MILL RD	2.98
US 50	22-050P	CD0293 MERRITT MILL RD - CD0248 SIXTY FOOT RD	6.71

AS OF JULY 1971

ROUTE NUMBER SEQUENCE

PAGE 25

ROUTE NUMBER	CONTROL SECTION	DESCRIPTION OF CONTROL SECTION	MILEAGE
US 50	22-051P	CO0248 SIXTY FOOT RD - WQR CO/L	5.26
US 50	23-056P	WIC CO/L - US0113	7.05
US 50	23-006P	US0113 - MD0378 IN OCEAN CITY	7.35
US 50	16-032R	INTERCHANGE RAMPS @ US301 & MD3	1.46
US 50	16-133R	INTERCHANGE RAMPS @ MD704	1.83
US 50	16-179R	INTERCH. RAMPS @ ARDMORE & ARDWICK RDS	1.07
US 50	16-180R	INTERCHANGE RAMPS @ MD202	1.56
US 50	23-049R	INTERSECTION SPURS AT US113 N OF BERLIN	0.80
US 50	02-133R	INTERCHANGE RAMPS AT MD424	1.75
US 50	02-134R	INTERCHANGE RAMPS AT MD450 W OF PAROLE	0.52
US 50	02-102R	INTERCHANGE RAMPS @ MD2/REVELL INTERCH.	1.77
			MAINLINE ROUTE TOTAL 150.52
			NON-MAINLINE ROUTE TOTAL 10.76
MD 51	01-054P	BEGIN SRC MAINT AT HOWARD STREET - SE LMTS CUMBERLAND	2.60
MD 51	01-011P	SE LMTS CUMBERLAND - W MD RR AT N BRANCH	3.16
MD 51	01-012P	W MD RR AT N BRANCH - BRICE HOLLOW RD	2.74
MD 51	01-013P	BRICE HOLLOW RD - WAGNER ROAD AT OLD TOWN	6.70
MD 51	01-014P	WAGNER ROAD AT OLD TOWN - END POTOMAC RIVER BRIDGE @ PAW PAW W VA	10.59
MD 51	01-054R	MD51 TO HOWARD & CENTRE STS	0.05
			MAINLINE ROUTE TOTAL 25.79
			NON-MAINLINE ROUTE TOTAL 0.05
MD 52	00-000X	UNASSIGNED ROUTE NUMBER	0.00
			MAINLINE ROUTE TOTAL 0.00
			NON-MAINLINE ROUTE TOTAL 0.00

AS OF JULY 1971

ROUTE NUMBER SEQUENCE

PAGE 26

ROUTE NUMBER	CONTROL SECTION	DESCRIPTION OF CONTROL SECTION	MILEAGE
MD 53	01-015P	US220 AT CRESAPTOWN - US40 AT ALLEGANY GROVE	3.39
		MAINLINE ROUTE TOTAL	3.39
		NON-MAINLINE ROUTE TOTAL	0.00
MD 54	22-031S	MD313 AT MARDELA SPRINGS - DELAWARE LINE AND MANSON WALLER ROAD	3.29
MD 54	22-030S	DELAWARE LINE AND MANSON WALLER ROAD - BEG SRC MAINT W OF MELSON LINE ROAD	1.33
MD 54	22-046S	BEG SRC MAINT W OF MELSON LINE ROAD - MD353	4.84
		MAINLINE ROUTE TOTAL	9.46
		NON-MAINLINE ROUTE TOTAL	0.00
MD 55	01-031S	MD36 AT MIDLAND - US40 AT CLARYSVILLE	5.59
		MAINLINE ROUTE TOTAL	5.59
		NON-MAINLINE ROUTE TOTAL	0.00
MD 56	21-119S	US 40 - ERNSTVILLE RD AT BIG POOL	1.66
MD 56	21-029S	ERNSTVILLE RD AT BIG POOL - MD 68	7.90
		MAINLINE ROUTE TOTAL	9.56
		NON-MAINLINE ROUTE TOTAL	0.00
MD 57	21-030S	US40 AT ST PAULS CHURCH - PENNA STATE LINE	4.92
		MAINLINE ROUTE TOTAL	4.92
		NON-MAINLINE ROUTE TOTAL	0.00
MD 58	21-031S	MD 63 AT CEARFOSS - END SRC MAINT IN HAGERSTOWN	3.49
		MAINLINE ROUTE TOTAL	3.49
		NON-MAINLINE ROUTE TOTAL	0.00
MD 59	00-000X	UNASSIGNED ROUTE NUMBER	0.00
		MAINLINE ROUTE TOTAL	0.00
		NON-MAINLINE ROUTE TOTAL	0.00

AS OF JULY 1971

ROUTE NUMBER SEQUENCE

PAGE 27

ROUTE NUMBER	CONTROL SECTION	DESCRIPTION OF CONTROL SECTION	MILEAGE
MD 60	21-020P	NORTHERN AVE IN HAGERSTOWN - BEGIN ANTIETAM CREEK BR	4.18
MD 60	21-068P	BEGIN ANTIETAM CREEK BR - MD418 AT LEITERSBURG	1.21
MD 60	21-069P	MD418 AT LEITERSBURG - PENNA STATE LINE	1.93
		MAINLINE ROUTE TOTAL	7.32
		NON-MAINLINE ROUTE TOTAL	0.00
MD 61	00-000X	UNASSIGNED ROUTE NUMBER	0.00
		MAINLINE ROUTE TOTAL	0.00
		NON-MAINLINE ROUTE TOTAL	0.00
MD 62	21-033S	MD8048 @ CHEWSVILLE - MD60 @ LEITERSBURG	3.94
		MAINLINE ROUTE TOTAL	3.94
		NON-MAINLINE ROUTE TOTAL	0.00
MD 63	21-097S	MD65 N OF TILGHMANTOWN - NORTH LIMITS WILLIAMSPORT	6.77
MD 63	21-080S	NORTH LIMITS WILLIAMSPORT - MD58 AT CEARFOSS	7.24
MD 63	21-063S	MD58 AT CEARFOSS - PENNA STATE LINE	1.58
		MAINLINE ROUTE TOTAL	15.59
		NON-MAINLINE ROUTE TOTAL	0.00
MD 64	21-067S	EAST LIMITS HAGERSTOWN - MD77 SE OF SMITHSBURG	7.48
MD 64	21-076S	MD77 SE OF SMITHSBURG - PENNA STATE LINE	5.33
		MAINLINE ROUTE TOTAL	12.81
		NON-MAINLINE ROUTE TOTAL	0.00
MD 65	21-038S	MD34 @ SHARPSBURG - MD68 @ LAPPANS	6.73
MD 65	21-037S	MD68 @ LAPPANS - SOUTH LIMITS HAGERSTOWN	5.00
		MAINLINE ROUTE TOTAL	11.73
		NON-MAINLINE ROUTE TOTAL	0.00

AS OF JULY 1971

ROUTE NUMBER SEQUENCE

PAGE 28

ROUTE NUMBER	CONTROL SECTION	DESCRIPTION OF CONTROL SECTION	MILEAGE
MD 66	21-040S	US40 ALT @ BOONSBORO - US 40 @ WAGNERS CROSSROADS	4.30
MD 66	21-130S	US 40 @ WAGNERS CROSSROADS - MD 64 @ CAVETOWN	6.11
MD 66	21-077S	MD 64 @ CAVETOWN - MD 64 NORTH OF SMITHSBURG	1.86
		MAINLINE ROUTE TOTAL	12.27
		NON-MAINLINE ROUTE TOTAL	0.00
MD 67	21-096S	US340 - MD858I N OF WEAVERTON	0.23
MD 67	21-084S	MD858I N OF WEAVERTON - US40ALT S OF BOONSBORO	12.31
		MAINLINE ROUTE TOTAL	12.54
		NON-MAINLINE ROUTE TOTAL	0.00
MD 68	21-065S	S LIMITS CLEAR SPRING - N LIMITS WILLIAMSPORT	7.12
MD 68	21-099S	N LIMITS WILLIAMSPORT - I-81 S OF WILLIAMSPORT	0.17
MD 68	21-098S	I-81 S OF WILLIAMSPORT - MD632	2.20
MD 68	21-042S	MD632 - US40 ALT NORTH OF BOONSBORO	8.10
		MAINLINE ROUTE TOTAL	17.59
		NON-MAINLINE ROUTE TOTAL	0.00
MD 69	00-000X	UNASSIGNED ROUTE NUMBER	0.00
		MAINLINE ROUTE TOTAL	0.00
		NON-MAINLINE ROUTE TOTAL	0.00
IS 70	21-100I	PENNA AND MD STATE LINE - US0040 NATIONAL PIKE	0.63
IS 70	21-101I	US0040 NATIONAL PIKE - US0040 NATIONAL PIKE	8.63
IS 70	21-102I	US0040 NATIONAL PIKE - MD0068 CLEARSPRING RD	8.59
IS 70	21-103I	MD0068 CLEARSPRING RD - IS0081	8.18
IS 70	21-104I	IS0081 - MD0065 SHARPSBURG PIKE	3.45
IS 70	21-105I	MD0065 SHARPSBURG PIKE - US0040 BALTIMORE NATIONAL PIKE	2.62

AS OF JULY 1971

ROUTE NUMBER SEQUENCE

PAGE 29

ROUTE NUMBER	CONTROL SECTION	DESCRIPTION OF CONTROL SECTION	MILEAGE
IS 70	21-106I	US0040 BALTIMORE NATIONAL PIKE - MD0066 MAPLEVILLE RD	2.63
IS 70	21-107I	MD0066 MAPLEVILLE RD - WASHINGTON AND FREDERICK CO/L	4.11
IS 70	10-118I	WASHINGTON AND FREDERICK CO/L - CD0127 MEYERSVILLE RD	3.61
IS 70	10-119I	CD0127 MEYERSVILLE RD - SPUR TO E BL TO US 40	6.84
IS 70	10-120I	SPUR TO E BL TO US 40 - IS0070N AHEAD	4.23
IS 70	21-083R	SP BETWEEN TONOLWAYCREEK AND MILLSTONE	1.24
IS 70	21-111R	SPURS AT MD 63	1.30
IS 70	21-110R	SPURS AT MD 68	1.89
IS 70	21-108R	RAMPS AT US 40 AND 522 AT HANCOCK	2.13
IS 70	21-114R	SPURS AT US 40	2.38
IS 70	21-112R	SPURS AT MD 81	5.02
IS 70	21-113R	SPURS AT MD 65	1.19
IS 70	21-109R	SPURS AT MD 56	1.17
IS 70	21-115R	RAMPS AT MD 66	0.91
IS 70	15-036R	INTERCHANGE SPURS AT MD 118	2.08
IS 70	10-121R	RAMPS AT MEYERSVILLE RD	1.11
IS 70	10-124R	RAMPS AT I 70N AND I 70S	1.87
IS 70	10-122R	RAMPS AT US 40 AND US 40 ALT	1.95
IS 70	10-006R	RAMPS AT MD 85	2.72
IS 70	10-123R	RAMPS AT NEW US 15	0.90
IS 70	10-121R	INTERCHANGE RAMPS @ MEYERSVILLE ROAD	1.11
IS 70	10-122R	INTERCHANGE RAMPS @ US40 & US40 ALT	1.95
IS 70	10-123R	INTERCHANGE RAMPS @ NEW US340	0.90
IS 70	10-124R	INTERCHANGE RAMPS @ I-70N & I-70S	1.87

MAINLINE ROUTE TOTAL	53.52
NON-MAINLINE ROUTE TOTAL	33.69

AS OF JULY 1971

ROUTE NUMBER SEQUENCE

PAGE 30

ROUTE NUMBER	CONTROL SECTION	DESCRIPTION OF CONTROL SECTION	MILEAGE
IS 70N	10-080I	JUNCTION OF IS70 & IS70S - MD144/EAST PATRICK ST/EAST OF FREDERICK	2.40
IS 70N	10-075I	MD144/EAST PATRICK ST/EAST OF FREDERICK - MD75 AT NEW MARKET	6.25
IS 70N	10-074I	MD75 AT NEW MARKET - MD27 AT FREDERICK CO LINE	5.85
IS 70N	06-068I	MD27 AT FREDERICK CO LINE - C&H COUNTY LINE	1.63
IS 70N	13-018I	C&H COUNTY LINE - MD97 AT COOKSVILLE	7.01
IS 70N	13-017I	MD97 AT COOKSVILLE - MD32 AT WEST FRIENDSHIP	3.68
IS 70N	13-071I	MD32 AT WEST FRIENDSHIP - US29	7.04
IS 70N	13-072I	US29 - B&H COUNTY LINE	1.80
IS 70N	03-190I	B&H COUNTY LINE - I-695	2.89
IS 70N	03-191I	I-695 - BALTIMORE CITY LINE	1.95
IS 70N	10-095R	INTERCHANGE RAMPS AT MD355	0.52
IS 70N	10-083R	INTERCHANGE RAMPS AT SHAW RD&S FRANKLIN	0.57
IS 70N	13-065R	INTERCHANGE RAMPS @ MD97	0.62
IS 70N	13-064R	INTERCHANGE RAMPS @ MD32	0.57
IS 70N	13-074R	INTERCHANGE RAMPS @ MARRIOTSVILLE RD	0.70
IS 70N	13-073R	INTERCHANGE RAMPS @ US29	3.04
IS 70N	06-077R	INTERCHANGE RAMPS AT MD27	0.88
		MAINLINE ROUTE TOTAL	40.50
		NON-MAINLINE ROUTE TOTAL	6.90
IS 70S	10-076I	IS0070N FREDERICK FREEWAY - MD0085 BUCKEYSTOWN PIKE	1.46
IS 70S	10-023I	MD0085 BUCKEYSTOWN PIKE - MD0080 FINGERBOARD RD	5.13
IS 70S	10-025I	MD0080 FINGERBOARD RD - FRED AND MONT COUNTY LINE	3.52
IS 70S	15-033I	FRED AND MONT COUNTY LINE - MD0121 WHITE GROUNDS ROAD	4.11
IS 70S	15-035I	MD0121 WHITE GROUNDS ROAD - MD0118 GERMANTOWN RD	3.69

AS OF JULY 1971

ROUTE NUMBER SEQUENCE

PAGE 31

ROUTE NUMBER	CONTROL SECTION	DESCRIPTION OF CONTROL SECTION	MILEAGE
IS 70S	15-037I MD0118	GERMANTOWN RD - CD0219 BROWN STATION RD	3.29
IS 70S	15-164I CD0219	BROWN STATION RD - CD0212 SHADY GROVE RD	3.12
IS 70S	15-166I CD0212	SHADY GROVE RD - MD0028 WEST MONTGOMERY AVE	1.89
IS 70S	15-169I MD0028	WEST MONTGOMERY AVE - IS0270	3.98
IS 70S	15-173I IS0270 - IS0495	CAPITAL BELTWAY SB LANE	2.64
IS 70 PRP	15-000 IS0495	CAPITAL BELTWAY SB LANE - MD AND DC LINE	0.00
IS 70S	10-024R	INTERCHANGE SPURS AT MD 80	0.90
IS 70S	15-165R	INTERCHANGE SPURS AT SHADY GROVE RD	0.60
IS 70S	15-175R	INTERCHANGE SPURS AT MD 187	0.73
IS 70S	15-032R	INTERCHANGE SPURS AT MD 109	0.87
IS 70S	15-167R	INTERCHANGE SPURS AT MD 28	0.95
IS 70S	15-034R	INTERCHANGE SPURS MD 121	1.02
IS 70S	15-174R	INTERCHANGE SPURS AT MONTROSE AVE	1.26
IS 70S	15-163R	INTERCHANGE SPURS AT BROWN STATION RD	1.53
IS 70S	10-024R	INTERCHANGE RAMPS AT MD80	0.90
		MAINLINE ROUTE TOTAL	32.83
		NON-MAINLINE ROUTE TOTAL	8.76
MD 70	02-104P US0050 -	EAST END COLLEGE CREEK BRIDGE	1.31
MD 70	02-104R	NORTH OF US50	0.23
MD 70	02-104R MD70 TO	US50	0.24
MD 70	02-104R US50 TO	MD70	0.22
		MAINLINE ROUTE TOTAL	1.31
		NON-MAINLINE ROUTE TOTAL	0.69
MD 71	00-000X	UNASSIGNED ROUTE NUMBER	0.00
		MAINLINE ROUTE TOTAL	0.00
		NON-MAINLINE ROUTE TOTAL	0.00

AS OF JULY 1971

ROUTE NUMBER SEQUENCE

PAGE 32

ROUTE NUMBER	CONTROL SECTION	DESCRIPTION OF CONTROL SECTION	MILEAGE
MD 72	00-000X	UNASSIGNED ROUTE NUMBER	0.00
		MAINLINE ROUTE TOTAL	0.00
		NON-MAINLINE ROUTE TOTAL	0.00
MD 73	00-000X	UNASSIGNED ROUTE NUMBER	0.00
		MAINLINE ROUTE TOTAL	0.00
		NON-MAINLINE ROUTE TOTAL	0.00
MD 74	10-044S	BEG SRC MAINT IN FREDERICK - END MAINT N OF US15	0.41
		MAINLINE ROUTE TOTAL	0.41
		NON-MAINLINE ROUTE TOTAL	0.00
MD 75	10-045S	MD355 NEAR F&M COUNTY LINE - I70N @ NEW MARKET	7.40
MD 75	10-100S	I70N @ NEW MARKET - MD26 AT LIBERTYTOWN	7.71
MD 75	10-047S	MD26 AT LIBERTYTOWN - CL&F COUNTY LINE	7.57
MD 75	06-084S	CL&F COUNTY LINE - MD31 IN NEW WINDSOR	5.55
		MAINLINE ROUTE TOTAL	28.23
		NON-MAINLINE ROUTE TOTAL	0.00
MD 76	10-049S	MD77 AT ROCKY RIDGE - SIXES BR RD AT MOTTERS	3.86
MD 76	10-048S	SIXES BR RD AT MOTTERS - MD806D S OF EMMITSBURG	2.00
		MAINLINE ROUTE TOTAL	5.86
		NON-MAINLINE ROUTE TOTAL	0.00
MD 77	21-079S	MD64 SE OF SMITHSBURG - F&W COUNTY LINE	3.10
MD 77	10-050S	F&W COUNTY LINE - WEST LIMITS THURMONT	6.69
MD 77	10-051S	WEST LIMITS THURMONT - EAST LIMITS THURMONT	1.84
MD 77	10-052S	EAST LIMITS THURMONT - MD76 AT ROCKY RIDGE	4.54
MD 77	10-053S	MD76 AT ROCKY RIDGE - CL&F COUNTY LINE	2.84

AS OF JULY 1971

ROUTE NUMBER SEQUENCE

PAGE 33

ROUTE NUMBER	CONTROL SECTION	DESCRIPTION OF CONTROL SECTION	MILEAGE
MD 77	06-072S	CL&F COUNTY LINE - MD194 AT KEYMAR	1.94
		MAINLINE ROUTE TOTAL	20.95
		NON-MAINLINE ROUTE TOTAL	0.00
MD 78	00-000X	UNASSIGNED ROUTE NUMBER	0.00
		MAINLINE ROUTE TOTAL	0.00
		NON-MAINLINE ROUTE TOTAL	0.00
MD 79	10-055S	MD17 IN ROSEMONT - MD180 @ PETERSVILLE	1.79
		MAINLINE ROUTE TOTAL	1.79
		NON-MAINLINE ROUTE TOTAL	0.00
MD 80	10-056S	US15 AT BUCKEYSTOWN - MD355 AT URBANA	5.17
MD 80	10-057S	MD355 AT URBANA - MD75 SOUTH OF MONROVIA	4.68
MD 80	10-058S	MD75 SOUTH OF MONROVIA - F&M COUNTY LINE	3.22
MD 80	15-050S	F&M COUNTY LINE - MD27 AT CLAGGETTSVILLE	1.46
		MAINLINE ROUTE TOTAL	14.53
		NON-MAINLINE ROUTE TOTAL	0.00
IS 81	21-121I	WEST VIRGINIA ST/L - MD0068	0.89
IS 81	21-122I	MD0068 - US0011 WILLIAMSPORT PIKE	1.48
IS 81	21-123I	US0011 WILLIAMSPORT PIKE - IS0070	1.28
IS 81	21-087I	IS0070 - US0040 BALTIMORE NATIONAL PIKE	3.23
IS 81	21-071I	US0040 BALTIMORE NATIONAL PIKE - PENNSYLVANIA ST/L	5.24
IS 81	21-086R	INTERCHANGE RAMPS AT I-81 AND US40	2.15
IS 81	21-088R	INTERCH. RAMPS @ I-81&PENNA STATE LINE	0.39
IS 81	21-089R	INTERCHANGE RAMPS @ I-81 & SHOWALTER RD	1.61
IS 81	21-090R	INTERCHANGE RAMPS AT I-81 & MAUGANS AVE	0.71

AS OF JULY 1971

ROUTE NUMBER SEQUENCE

PAGE 34

ROUTE NUMBER	CONTROL SECTION	DESCRIPTION OF CONTROL SECTION	MILEAGE
IS 81	21-091R	INTERCH. RAMPS @ I-81&MAUGANSVILLE RD.	0.41
IS 81	21-092R	INTERCHANGE RAMPS AT I-81 AND MD58	1.50
IS 81	21-124R	INTERCHANGE RAMPS AT I-81 AND MD68	0.62
IS 81	21-125R	INTERCHANGE RAMPS AT I-81 AND US11	1.77
IS 81	21-126R	INTERCHANGE RAMPS @ I-81 & HALFWAY BLVD	1.02
		MAINLINE ROUTE TOTAL	12.12
		NON-MAINLINE ROUTE TOTAL	10.18
MD 81	10-059S	MD806A IN THURMONT - F&W COUNTY LINE	8.23
MD 81	21-044S	F&W COUNTY LINE - END SRC MAINT AT FT RITCHIE	2.05
		MAINLINE ROUTE TOTAL	10.28
		NON-MAINLINE ROUTE TOTAL	0.00
MD 82	15-051S	MD191/BRADLEY BLVD/ - MD410	1.16
		MAINLINE ROUTE TOTAL	1.16
		NON-MAINLINE ROUTE TOTAL	0.00
IS 83	03-118I	BALTO CITY LINE - JONES FALLS EXPWY	2.99
IS 83	03-112I	JONES FALLS EXPWY - BALTIMORE	1.29
IS 83	03-044I	BALTIMORE BELT&BALTO-HARRISBURG EXP - SHAWAN ROAD	6.20
IS 83	03-045I	SHAWAN ROAD - MD137 /MT CARMEL RD/	7.09
IS 83	03-046I	MD137 /MT CARMEL RD/ - PENNA STATE LINE	10.19
IS 83	03-179R	INTERCHANGE RAMPS AT RUXTON ROAD	0.39
IS 83	03-043R	INTERCHANGE RAMPS AT TIMONIUM ROAD	0.66
IS 83	03-147R	INTERCHANGE RAMPS AT PADONIA ROAD	0.94
IS 83	03-148R	INTERCHANGE RAMPS AT SHAWAN ROAD	0.72
IS 83	03-149R	INTERCHANGE RAMPS AT BELFAST ROAD	0.93

AS OF JULY 1971

ROUTE NUMBER SEQUENCE

PAGE 35

ROUTE NUMBER	CONTROL SECTION	DESCRIPTION OF CONTROL SECTION	MILEAGE
IS 83	03-150R	INTERCHANGE RAMPS AT MD137	1.03
IS 83	03-151R	INTERCHANGE RAMPS AT MIDDLETOWN ROAD	1.07
IS 83	03-152R	INTERCHANGE RAMPS AT MD45	0.79
IS 83	03-153R	INTERCHANGE RAMPS AT MD439	1.43
IS 83	03-154R	INTERCHANGE RAMPS AT MD409	0.35
		MAINLINE ROUTE TOTAL	27.76
		NON-MAINLINE ROUTE TOTAL	8.31
MD 84	06-029S	MD75 N OF NEW WINDSOR - MT UNION RD AT UNIONTOWN	3.06
MD 84	06-030S	MT UNION RD AT UNIONTOWN - MD32	2.73
		MAINLINE ROUTE TOTAL	5.79
		NON-MAINLINE ROUTE TOTAL	0.00
MD 85	10-008S	MD0028 DICKERSON RD - MD0080 FINGERBOARD RD	5.33
MD 85	10-007S	MD0080 FINGERBOARD RD - IS0070S NATIONAL PIKE	3.67
MD 85	10-005S	IS0070S NATIONAL PIKE - MD0355 URBANA PIKE	1.16
		MAINLINE ROUTE TOTAL	10.16
		NON-MAINLINE ROUTE TOTAL	0.00
MD 86	06-032S	MD30 N OF MANCHESTER - PENNA LINE AT LINEBORO	4.01
		MAINLINE ROUTE TOTAL	4.01
		NON-MAINLINE ROUTE TOTAL	0.00
MD 87	00-000X	UNASSIGNED ROUTE NUMBER	0.00
		MAINLINE ROUTE TOTAL	0.00
		NON-MAINLINE ROUTE TOTAL	0.00
MD 88	06-099S	MD30 IN HAMPSTEAD - B&CL COUNTY LINE	1.07
MD 88	03-056S	B&CL COUNTY LINE - MD25 NORTH OF BUTLER	7.00
		MAINLINE ROUTE TOTAL	8.07
		NON-MAINLINE ROUTE TOTAL	0.00

AS OF JULY 1971

ROUTE NUMBER SEQUENCE

PAGE 36

ROUTE NUMBER	CONTROL SECTION	DESCRIPTION OF CONTROL SECTION	MILEAGE
MD 89	00-000X	UNASSIGNED ROUTE NUMBER	0.00
		MAINLINE ROUTE TOTAL	0.00
		NON-MAINLINE ROUTE TOTAL	0.00
MD 90	00-000X	UNASSIGNED ROUTE NUMBER	0.00
		MAINLINE ROUTE TOTAL	0.00
		NON-MAINLINE ROUTE TOTAL	0.00
MD 91	06-096S	MD32 AT GAMBER - B&CL COUNTY LINE	6.50
MD 91	03-057S	B&CL COUNTY LINE - MD30 AT FOWBLESBURG	1.44
		MAINLINE ROUTE TOTAL	7.94
		NON-MAINLINE ROUTE TOTAL	0.00
MD 92	00-000X	UNASSIGNED ROUTE NUMBER	0.00
		MAINLINE ROUTE TOTAL	0.00
		NON-MAINLINE ROUTE TOTAL	0.00
MD 93	00-000X	UNASSIGNED ROUTE NUMBER	0.00
		MAINLINE ROUTE TOTAL	0.00
		NON-MAINLINE ROUTE TOTAL	0.00
MD 94	13-030S	HD & MONTG CO/LN - MD144	5.51
MD 94	13-029S	MD144 - I-70N	0.41
		MAINLINE ROUTE TOTAL	5.92
		NON-MAINLINE ROUTE TOTAL	0.00
IS 95 PRP 16-203	IS0495	CAPITAL BELTWAY - MD0212 POWDER MILL RD	0.00
IS 95 PRP 16-204	MD0212	POWDER MILL RD - MD0198 SANDY SPRING RD	0.00
IS 95 PRP 16-205	MD0198	SANDY SPRING RD - HOWARD CO/L	0.00
IS 95 PRP 13-075		PRINCE GEORGES CO/L - MD0216	0.00

AS OF JULY 1971

ROUTE NUMBER SEQUENCE

PAGE 37

ROUTE NUMBER	CONTROL SECTION	DESCRIPTION OF CONTROL SECTION	MILEAGE
IS 95 PRP	13-076	MD0216 - MD0032	0.00
IS 95 PRP	13-077	MD0032 - MD0175	0.00
IS 95 PRP	13-078	MD0175 - MD0100 OUTER BELTWAY	0.00
IS 95 PRP	13-079	MD0100 OUTER BELTWAY - BALTIMORE CO/L	0.00
IS 95 PRP	03-195	HOWARD CO/L - MD0046 METROPOLITON BLVD	0.00
IS 95 PRP	03-196	MD0046 METROPOLITON BLVD - IS0695 BALTIMORE BELTWAY	0.00
IS 95 PRP	03-199	IS0695 BALTIMORE BELTWAY - SW BALTO CI/L	0.00
IS 95 PRP	24-000	SW BALTO CI/L - IS0895 HARBOR TUNNEL THRUWAY	0.00
IS 95	24-000I	IS0895 HARBOR TUNNEL THRUWAY - NE BALTO CI/L	0.10
IS 95	03-145I	NE BALTO CI/L - IS0695 BALTIMORE BELTWAY	2.72
IS 95	03-182I	IS0695 BALTIMORE BELTWAY - MD0043 WHITEMARSH BLVD	3.26
IS 95 TLL	03-183I	MD0043 WHITEMARSH BLVD - HARFORD CO/L	5.54
IS 95 TLL	12-086I	BALTIMORE CO/L - MD0024 EMMORTON RD	4.03
IS 95 TLL	12-087I	MD0024 EMMORTON RD - MD0022 CHURCHVILLE RD	8.12
IS 95 TLL	12-088I	MD0022 CHURCHVILLE RD - MD0155 LEVEL RD	4.32
IS 95 TLL	12-089I	MD0155 LEVEL RD - CECIL CO/L	1.87
IS 95 TLL	07-071I	HARFORD CO/L - US0222	2.39
IS 95 TLL	07-072I	US0222 - MD0272 BAY VIEW RD	6.60
IS 95 TLL	07-073I	MD0272 BAY VIEW RD - MD0279 ELKTON-NEWARK RD	8.71
IS 95 TLL	07-074I	MD0279 ELKTON-NEWARK RD - DELEWARE ST/L	0.79
IS 95	03-187R	SPURS AT MD0043	2.15
IS 95	03-197R	INTERCHANGE RAMPS @ MD46 /UNDER CONST/	0.00
IS 95	03-198R	INTERCHANGE RAMPS @ I-695 /UNDER CONST/	0.00

MAINLINE ROUTE TOTAL	48.45
NON-MAINLINE ROUTE TOTAL	2.15

AS OF JULY 1971

ROUTE NUMBER SEQUENCE

PAGE 38

ROUTE NUMBER	CONTROL SECTION	DESCRIPTION OF CONTROL SECTION	MILEAGE
MD 95	15-052S	BEG SRC MAINT - MD109 @ COMUS	0.86
		MAINLINE ROUTE TOTAL	0.86
		NON-MAINLINE ROUTE TOTAL	0.00
MD 96	00-000X	UNASSIGNED ROUTE NUMBER	0.00
		MAINLINE ROUTE TOTAL	0.00
		NON-MAINLINE ROUTE TOTAL	0.00
MD 97	15-016P	US29 IN SILVER SPRING - MD193 AT WHEATON	3.49
MD 97	15-015P	MD193 AT WHEATON - MD182 AT GLENMONT	1.34
MD 97	15-205P	MD182 AT GLENMONT - MD28 AT NORBECK	4.07
MD 97	15-013P	MD28 AT NORBECK - MD108 AT OLNEY	3.13
MD 97	15-012P	MD108 AT OLNEY - HO&MONTG CO/LN	6.48
MD 97	13-019P	HO&MONTG CO/LN - I-70N	6.89
MD 97	13-033P	I-70N - CL&HO COUNTY LINE	2.00
MD 97	06-050P	CL&HO COUNTY LINE - MD850H/OLD MD26/ AT DORSEY CROSSROADS	5.60
MD 97	06-093P	MD850H/OLD MD26/ AT DORSEY CROSSROADS - MD26	0.19
MD 97	06-070P	MD26 - US0140 WESTMINISTER BYPASS	9.91
MD 97	06-019P	US0140 WESTMINISTER BYPASS - US0140 AND MD0526 PA AVE EXT SEE US0140	0.00
MD 97	06-069P	US0140 AND MD0526 PA AVE EXT - MD0032 W OF WESTMINSTER	2.00
MD 97	06-097P	MD0032 W OF WESTMINSTER - MD0032 E OF TANEYTOWN	7.81
MD 97	06-015P	MD0032 E OF TANEYTOWN - MD0194 IN TANEYTOWN	1.42
MD 97	06-016P	MD0194 IN TANEYTOWN - CARR/FRED CO/L	3.48
MD 97	10-014P	CARR/FRED CO/L - US0015BU IN EMMITSBURG	5.34
MD 97	10-015P	US0015BU IN EMMITSBURG - MD/PA ST/L	1.70
		MAINLINE ROUTE TOTAL	64.85
		NON-MAINLINE ROUTE TOTAL	0.00

AS OF JULY 1971

ROUTE NUMBER SEQUENCE

PAGE 39

ROUTE NUMBER	CONTROL SECTION	DESCRIPTION OF CONTROL SECTION	MILEAGE
MD 98	00-000X	UNASSIGNED ROUTE NUMBER	0.00
		MAINLINE ROUTE TOTAL	0.00
		NON-MAINLINE ROUTE TOTAL	0.00
MD 99	13-035S	MD32 = US29	7.61
MD 99	13-041S	US29 = US40	1.90
MD 99	13-042S	US40 = FREDERICK RD IN ELLICOTT CITY	1.03
		MAINLINE ROUTE TOTAL	10.54
		NON-MAINLINE ROUTE TOTAL	0.00
MD100	02-172P	MD0177 MOUNTAIN RD = MD0002 RITCHIE HWY	5.36
MD100	02-155P	MD0002 RITCHIE HWY = MD0003 CRAIN HWY	3.18
MD100 PRP	02-000	MD0003 CRAIN HWY = ANNE ARUNDEL AND HOWARD CO/L	0.00
MD100 PRP	13-000	ANNE ARUNDEL AND HOWARD CO/L = US0001 BALTIMORE WASHINGTON BLVD	0.00
MD100	13-054P	US0001 BALTIMORE WASHINGTON BLVD = RD END NW OF IS 95	1.31
MD100	02-155R	NBL MD0003 TO WBL MD0100 RAMP 5	0.58
MD100	02-156R	INTERCHANGE RAMPS AT MD 174	0.34
MD100	02-157R	INTERCHANGE RAMPS AT MD 174	0.60
MD100	02-158R	INTERCHANGE RAMPS AT MD2	1.46
MD100	02-173R	INTERCHANGE RAMPS AT MD 649	0.50
MD100	02-174R	SPURS AT MD 607 HQG NECK RD	0.25
		MAINLINE ROUTE TOTAL	9.85
		NON-MAINLINE ROUTE TOTAL	3.73
MD101	00-000X	UNASSIGNED ROUTE NUMBER	0.00
		MAINLINE ROUTE TOTAL	0.00
		NON-MAINLINE ROUTE TOTAL	0.00

AS OF JULY 1971

ROUTE NUMBER SEQUENCE

PAGE 40

ROUTE NUMBER	CONTROL SECTION	DESCRIPTION OF CONTROL SECTION	MILEAGE
MD102	00-000X	UNASSIGNED ROUTE NUMBER	0.00
		MAINLINE ROUTE TOTAL	0.00
		NON-MAINLINE ROUTE TOTAL	0.00
MD103	13-061S	US1 - MEADOWRIDGE AND MONTGOMERY ROADS	2.52
MD103	13-039S	MEADOWRIDGE AND MONTGOMERY ROADS - US29	3.73
		MAINLINE ROUTE TOTAL	6.25
		NON-MAINLINE ROUTE TOTAL	0.00
MD103A	13-067S	MD477 AT ELKRIDGE - US 1	0.11
		MAINLINE ROUTE TOTAL	0.11
		NON-MAINLINE ROUTE TOTAL	0.00
MD104	00-000X	UNASSIGNED ROUTE NUMBER	0.00
		MAINLINE ROUTE TOTAL	0.00
		NON-MAINLINE ROUTE TOTAL	0.00
MD105	00-000X	UNASSIGNED ROUTE NUMBER	0.00
		MAINLINE ROUTE TOTAL	0.00
		NON-MAINLINE ROUTE TOTAL	0.00
MD106	00-000X	UNASSIGNED ROUTE NUMBER	0.00
		MAINLINE ROUTE TOTAL	0.00
		NON-MAINLINE ROUTE TOTAL	0.00
MD107	15-054S	BEG SRC MAINT @ MARTINSBURG - MD109 IN POOLESVILLE	3.23
MD107	15-053S	MD109 IN POOLESVILLE - MD28 @ DAWSONVILLE	4.81
		MAINLINE ROUTE TOTAL	8.04
		NON-MAINLINE ROUTE TOTAL	0.00
MD108	15-055S	MD27 AT DAMASCUS - SOUTH LIMITS LAYTONSVILLE	7.92

AS OF JULY 1971

ROUTE NUMBER SEQUENCE

PAGE 41

ROUTE NUMBER	CONTROL SECTION	DESCRIPTION OF CONTROL SECTION	MILEAGE
MD108	15-056S	SOUTH LIMITS LAYTONSVILLE - MD97 AT OLNEY	5.51
MD108	15-017S	MD97 AT OLNEY - MD650 AT ASHTON	3.22
MD108	15-005S	MD650 AT ASHTON - HO&MONTG CO/LN	2.42
MD108	13-011S	HO&MONTG CO/LN - MD32	3.80
MD108	13-010S	MD32 - MANOR LANE	3.70
MD108	13-009S	MANOR LANE - US29	2.76
MD108	13-055S	US29 - MD175 @ JONESTOWN	2.17
MD108	13-055R	MD108 TO MD981	0.11
		MAINLINE ROUTE TOTAL	31.50
		NON-MAINLINE ROUTE TOTAL	0.11
MD109	15-058S	MD107 IN POOLESVILLE - MD28 AT BEALLSVILLE	2.42
MD109	15-057S	MD28 AT BEALLSVILLE - MD95 AT COMUS	6.04
MD109	15-172S	MD95 AT COMUS - MD355 AT HYATTSTOWN	3.42
		MAINLINE ROUTE TOTAL	11.88
		NON-MAINLINE ROUTE TOTAL	0.00
MD110	00-000X	UNASSIGNED ROUTE NUMBER	0.00
		MAINLINE ROUTE TOTAL	0.00
		NON-MAINLINE ROUTE TOTAL	0.00
MD111	00-000X	UNASSIGNED ROUTE NUMBER	0.00
		MAINLINE ROUTE TOTAL	0.00
		NON-MAINLINE ROUTE TOTAL	0.00
MD112	15-060S	BEG SRC MAINT NEAR SENECA - MD28 @ DARNESTOWN	3.03
		MAINLINE ROUTE TOTAL	3.03
		NON-MAINLINE ROUTE TOTAL	0.00

AS OF JULY 1971

ROUTE NUMBER SEQUENCE

PAGE 42

ROUTE NUMBER	CONTROL SECTION	DESCRIPTION OF CONTROL SECTION	MILEAGE
US113	23-012P	US13 AT POCOMOKE CITY - SOUTH LIMITS SNOW HILL	11.65
US113	23-011P	SOUTH LIMITS SNOW HILL - NORTH LIMITS SNOW HILL	1.41
US113	23-010P	NORTH LIMITS SNOW HILL - US50 NORTH OF BERLIN	16.01
US113	23-046P	US50 NORTH OF BERLIN - MD452 AT JONES	1.88
US113	23-007P	MD452 AT JONES - DELAWARE STATE LINE	6.55
		MAINLINE ROUTE TOTAL	37.50
		NON-MAINLINE ROUTE TOTAL	0.00
MD114	15-061S	MD124 IN GAITHERSBURG - END SRC MAINT	1.01
		MAINLINE ROUTE TOTAL	1.01
		NON-MAINLINE ROUTE TOTAL	0.00
MD115	15-062S	MD124 NEAR EMORY GROVE - MD28 AT NORBECK	5.86
		MAINLINE ROUTE TOTAL	5.86
		NON-MAINLINE ROUTE TOTAL	0.00
MD116	00-000X	UNASSIGNED ROUTE NUMBER	0.00
		MAINLINE ROUTE TOTAL	0.00
		NON-MAINLINE ROUTE TOTAL	0.00
MD117	15-066S	MD28 @ LEES CORNER - MD121 @ BOYDS	5.04
		MAINLINE ROUTE TOTAL	5.04
		NON-MAINLINE ROUTE TOTAL	0.00
MD118	15-069S	MD28 @ BROWNS COR - CLOPPER RD @ OLD GERMANTOWN	4.02
MD118	15-068S	CLOPPER RD @ OLD GERMANTOWN - I-70S	2.20
MD118	15-067P	I-70S - MD355 @ NEELSVILLE	0.97
		MAINLINE ROUTE TOTAL	7.19
		NON-MAINLINE ROUTE TOTAL	0.00

AS OF JULY 1971

ROUTE NUMBER SEQUENCE

PAGE 43

ROUTE NUMBER	CONTROL SECTION	DESCRIPTION OF CONTROL SECTION	MILEAGE
MD119	00-000X	UNASSIGNED ROUTE NUMBER	0.00
		MAINLINE ROUTE TOTAL	0.00
		NON-MAINLINE ROUTE TOTAL	0.00
MD120	15-071S	MD118 AT GERMANTOWN - ROAD END WEST OF I-70S	1.91
		MAINLINE ROUTE TOTAL	1.91
		NON-MAINLINE ROUTE TOTAL	0.00
MD120A	15-071S	MD118 EAST OF GERMANTOWN - MD120	0.64
		MAINLINE ROUTE TOTAL	0.64
		NON-MAINLINE ROUTE TOTAL	0.00
MD121	15-073S	MD28 AT DAWSONVILLE - MD117 AT BOYDS	1.00
MD121	15-074S	MD117 AT BOYDS - OLD BALTO RD AT WILBER	2.32
MD121	15-075S	OLD BALTO RD AT WILBER - MD355 AT CLARKSBURG	2.22
MD121	15-076S	MD355 AT CLARKSBURG - END SRC MAINT	1.79
		MAINLINE ROUTE TOTAL	7.33
		NON-MAINLINE ROUTE TOTAL	0.00
MD122	15-077S	END SRC MAINT AT BROWNSVILLE - MD27	2.61
		MAINLINE ROUTE TOTAL	2.61
		NON-MAINLINE ROUTE TOTAL	0.00
MD123	15-079S	FREDK/MONTG C/L - BROWNSVILLE RD	2.07
MD123	15-078S	BROWNSVILLE RD - MD122	2.99
		MAINLINE ROUTE TOTAL	5.06
		NON-MAINLINE ROUTE TOTAL	0.00
MD124	15-084S	MD28/QUINCE ORCHARD - CLOPPER RD/DIAMOND CORNER	2.87
MD124	15-083S	CLOPPER RD/DIAMOND CORNER - MD355 IN GAITHERSBURG	1.36

AS OF JULY 1971

ROUTE NUMBER SEQUENCE

PAGE 44

ROUTE NUMBER	CONTROL SECTION	DESCRIPTION OF CONTROL SECTION	MILEAGE
MD124	15-082S	MD355 IN GAITHERSBURG - MD115 NE OF GAITHERSBURG	2.96
MD124	15-081S	MD115 NE OF GAITHERSBURG - MD420 WEST OF LAYTONSVILLE	4.02
MD124	15-080S	MD420 WEST OF LAYTONSVILLE - MD108 IN DAMASCUS	6.05
		MAINLINE ROUTE TOTAL	17.06
		NON-MAINLINE ROUTE TOTAL	0.00
MD125	03-058S	WEST END BRIDGE AT B&H COUNTY LINE - END SRC MAINT	3.65
		MAINLINE ROUTE TOTAL	3.65
		NON-MAINLINE ROUTE TOTAL	0.00
MD126	03-059S	WINDSOR MILL ROAD - BALTIMORE CITY LINE	1.09
		MAINLINE ROUTE TOTAL	1.09
		NON-MAINLINE ROUTE TOTAL	0.00
MD127	03-060S	US140 AT REISTERSTOWN - END SRC MAINT/WABASH AVE	0.87
		MAINLINE ROUTE TOTAL	0.87
		NON-MAINLINE ROUTE TOTAL	0.00
MD128	03-062S	MD0030 HANOVER RD - CD0444 BUTLER RD END SRC MAINT	1.26
MD128	03-000S	CD0444 BUTLER RD END SRC MAINT - CD0445 LONGNECKER RD BEG SRC MAINT SEE CD0444	0.00
MD128	03-061S	CD0445 LONGNECKER RD BEG SRC MAINT - MD0025 FALLS RD	5.55
		MAINLINE ROUTE TOTAL	6.81
		NON-MAINLINE ROUTE TOTAL	0.00
MD129	03-063S	BALTIMORE CITY LINE - GARRISON FOREST ROAD	8.01
		MAINLINE ROUTE TOTAL	8.01
		NON-MAINLINE ROUTE TOTAL	0.00
MD130	03-064S	US140 AT GARRISON - MD25 /FALLS RD/	5.66
		MAINLINE ROUTE TOTAL	5.66
		NON-MAINLINE ROUTE TOTAL	0.00

AS OF JULY 1971

ROUTE NUMBER SEQUENCE

PAGE 45

ROUTE NUMBER	CONTROL SECTION	DESCRIPTION OF CONTROL SECTION	MILEAGE
MD131	03-065S	MD25/FALLS RD/ - MD45 AT LUTHERVILLE	3.08
		MAINLINE ROUTE TOTAL	3.08
		NON-MAINLINE ROUTE TOTAL	0.00
MD132	12-010S	ROAD END NEAR I-95 - US40 IN ABERDEEN	2.07
MD132	12-064S	US40 IN ABERDEEN - US40 AT SWAN CREEK	1.97
		MAINLINE ROUTE TOTAL	4.04
		NON-MAINLINE ROUTE TOTAL	0.00
MD133	03-067S	MD129 - MD25 AT ROCKLAND	3.33
		MAINLINE ROUTE TOTAL	3.33
		NON-MAINLINE ROUTE TOTAL	0.00
MD134	03-068S	MD139 CHAS ST AVE - END SRC MAINT AT RUXTON RD	1.63
		MAINLINE ROUTE TOTAL	1.63
		NON-MAINLINE ROUTE TOTAL	0.00
MD135	11-044P	US0219 DAK ST - MD0560 PAULL ST	1.46
MD135	11-023P	MD0560 PAULL ST - CD0131 MAIN ST IN DEER PARK	3.31
MD135	11-020P	CD0131 MAIN ST IN DEER PARK - MD0495 SWANTON RD	2.62
MD135	11-021P	MD0495 SWANTON RD - MD0038 KITZMILLER RD	3.70
MD135	11-045P	MD0038 KITZMILLER RD - CD0245 MT ZION RD	2.06
MD135	11-042P	CD0245 MT ZION RD - ALLEGANY CO/L	8.72
MD135	01-062P	MU0050 LEE ST BEG SRC MAINT - MD0135A IN MC COOLE	5.74
MD135	01-062S	MD0135A IN MC COOLE - US0220	0.46
		MAINLINE ROUTE TOTAL	28.07
		NON-MAINLINE ROUTE TOTAL	0.00
MD135A	01-041P	MD0135 MCCOOLE WESTERNPORT RD - US0220 MCMULLEN HIGHWAY	0.77
		MAINLINE ROUTE TOTAL	0.77
		NON-MAINLINE ROUTE TOTAL	0.00

AS OF JULY 1971

ROUTE NUMBER SEQUENCE

PAGE 46

ROUTE NUMBER	CONTROL SECTION	DESCRIPTION OF CONTROL SECTION	MILEAGE
MD135B	01-062S	US0220 MC MULLEN HWY - MD0135 AT MC COOLE	0.11
		MAINLINE ROUTE TOTAL	0.11
		NON-MAINLINE ROUTE TOTAL	0.00
MD136	12-032S	MD7 AT BUSH - MD22 AT CHURCHVILLE	6.18
MD136	12-033S	MD22 AT CHURCHVILLE - US1 AT POPLAR GROVE	5.64
MD136	12-034S	US1 AT POPLAR GROVE - MD165 AT WHITEFORD	7.39
MD136	12-035S	MD165 AT WHITEFORD - MD624 W OF GRACETON	2.50
MD136	12-057S	MD624 W OF GRACETON - MD23 S OF NORRISVILLE	8.44
		MAINLINE ROUTE TOTAL	30.15
		NON-MAINLINE ROUTE TOTAL	0.00
MD137	03-069S	LOWER BECKLEYSVILLE RD - MD45 AT HEREFORD	8.59
		MAINLINE ROUTE TOTAL	8.59
		NON-MAINLINE ROUTE TOTAL	0.00
MD138	03-070S	MD0045 YORK RD AT HEREFORD - CD0224 MONKTON RD END SRC MAINT	2.95
MD138	03-000S	CD0224 MONKTON RD END SRC MAINT - CD0224 MONKTON RD BEG SRC MAINT SEE CD0224	0.00
MD138	03-071S	CD0224 MONKTON RD BEG SRC MAINT - MD0562 TROYER RD AT SHEPPERD	2.89
MD138	03-072S	MD0562 TROYER RD AT SHEPPERD - BALTO/HAR CO/L	2.21
MD138	12-036S	BALTO/HAR CO/L - MD0023 NORRISVILLE RD AT BLACKHORSE	0.93
		MAINLINE ROUTE TOTAL	8.98
		NON-MAINLINE ROUTE TOTAL	0.00
MD139	03-073P	BALTO CITY LINE - MD134	0.74
MD139	03-120P	MD134 - I-695/BALTO BELTWAY/	2.81
MD139	03-120S	I-695/BALTO BELTWAY/ - END SRC MAINT	0.16
		MAINLINE ROUTE TOTAL	3.71
		NON-MAINLINE ROUTE TOTAL	0.00

AS OF JULY 1971

ROUTE NUMBER SEQUENCE

PAGE 47

ROUTE NUMBER	CONTROL SECTION	DESCRIPTION OF CONTROL SECTION	MILEAGE
US140	03-024P	BALTO CITY LINE - OLD COURT ROAD	1.28
US140	03-025P	OLD COURT ROAD - WOODLEY AVE AT REISTERSTOWN	7.90
US140	03-026P	WOODLEY AVE AT REISTERSTOWN - MD30 /HANOVER PIKE/ @ REISTERSTOWN	0.91
US140	03-027P	MD30 /HANOVER PIKE/ @ REISTERSTOWN - B&CL COUNTY LINE	2.58
US140	06-018P	B&CL COUNTY LINE - MD91 AT FINKSBURG	1.36
US140	06-019P	MD91 AT FINKSBURG - MD97&MD526 N OF WESTMINSTER	9.07
US140	06-021P	MD97&MD526 N OF WESTMINSTER - MD496 /BACHMAN MILL RD/	2.42
US140	06-022P	MD496 /BACHMAN MILL RD/ - PENNA STATE LINE	8.03
US140	06-078R	INTERCHANGE RAMP AT MD27	0.97
US140	06-020R	INTER RAMP @ MD97&526 N OF WESTMINSTER	0.93
		MAINLINE ROUTE TOTAL	39.55
		NON-MAINLINE ROUTE TOTAL	1.90
MD141	00-000X	UNASSIGNED ROUTE NUMBER	0.00
		MAINLINE ROUTE TOTAL	0.00
		NON-MAINLINE ROUTE TOTAL	0.00
MD142	03-076S	WEISBURG RD AT WHITE HALL - B&H COUNTY LINE	2.40
		MAINLINE ROUTE TOTAL	2.40
		NON-MAINLINE ROUTE TOTAL	0.00
MD143	03-077S	MD0045 YORR RD - C00360 WARREN RD AHEAD END SRC MAINT	1.45
MD143	03-000S	C00360 WARREN RD AHEAD END SRC MAINT - MU0360 WARREN RD END CO MAINT/BAL CITY SEE C00360	0.00
MD143	03-078S	BEG SRC MAINT NEAR LOCH RAVEN - MD0146 JARRETTSVILLE PK AT SUNNYBROOK	1.61
		MAINLINE ROUTE TOTAL	3.06
		NON-MAINLINE ROUTE TOTAL	0.00
MD144	21-013S	US40 E OF HUYETTS CROSSROADS - W LMTS HAGERSTOWN (END SECTION 1)	1.93

AS OF JULY 1971

ROUTE NUMBER SEQUENCE

PAGE 48

ROUTE NUMBER	CONTROL SECTION	DESCRIPTION OF CONTROL SECTION	MILEAGE
MD144	10-018S	I70N EAST OF FREDERICK - US15 & US40 (END SECTION 2)	3.21
MD144	13-057S	SEC OLD US40 AT CARR CO/L END SEC 3 - IS0070N	0.15
MD144	13-045S	IS0070N NEAR CARR CO/L - US40 NEAR PINE ORCHARD (END SECTION 4)	14.80
MD144	03-031S	HOWARD CO/L AT ELLICOTT CITY - MD166	2.90
MD144	03-030S	MD166 - I-695 BALTO BELTWAY	1.24
MD144	03-029S	I-695 BALTO BELTWAY - BALTIMORE CITY LINE (END SECTION 5)	0.79
		MAINLINE ROUTE TOTAL	25.02
		NON-MAINLINE ROUTE TOTAL	0.00
MD144A	01-043S	RD/END - US40 W OF WOODMONT RD	0.92
MD144A	21-004S	US40 W OF WOODMONT RD - US522 OVERPASS	3.47
MD144A	21-005S	US522 OVERPASS - TERRACE STREET IN HANCOCK	1.13
MD144A	21-006S	TERRACE STREET IN HANCOCK - I70 EAST OF HANCOCK	1.18
MD144A	10-017S	I70N EAST OF FREDERICK - MD75 IN NEW MARKET	3.29
MD144A	10-016S	MD75 IN NEW MARKET - MD27 CARROLL COUNTY LINE	5.95
MD144A	21-004R	MD144A & WOODMONT RD TO ROAD END	0.21
		MAINLINE ROUTE TOTAL	15.94
		NON-MAINLINE ROUTE TOTAL	0.21
MD144B	01-043S	RD END - RD END WITH SPUR TO US0040	0.14
MD144B	10-017S	RD/END - US40 /S SIDE US40& E OF MONOCACY RIV	1.25
		MAINLINE ROUTE TOTAL	1.39
		NON-MAINLINE ROUTE TOTAL	0.00
MD144C	01-043S	US40 W OF FLINTSTONE - MURLEY BRANCH RD AT FLINTSTONE	0.44
MD144C	01-009S	MURLEY BRANCH RD AT FLINTSTONE - ROAD END	0.31
MD144C	10-017S	MD144 - END SRC MAINT W OF MONOCACY RIV	0.60

AS OF JULY 1971

ROUTE NUMBER SEQUENCE

PAGE 49

ROUTE NUMBER	CONTROL SECTION	DESCRIPTION OF CONTROL SECTION	MILEAGE
MD144C	01-043R	US40 TO MD144C	0.14
		MAINLINE ROUTE TOTAL	1.35
		NON-MAINLINE ROUTE TOTAL	0.14
MD144D	01-009S	US40 E OF FLINTSTONE - ROAD END	0.08
		MAINLINE ROUTE TOTAL	0.08
		NON-MAINLINE ROUTE TOTAL	0.00
MD144E	01-009S	WARM SPRINGS RD AT GILPIN - MD144F TOP POLISH MT	2.54
		MAINLINE ROUTE TOTAL	2.54
		NON-MAINLINE ROUTE TOTAL	0.00
MD144F	01-009S	MD144E ATOP POLISH MT - US40 W OF FIFTEEN MI CR	2.81
MD144F	01-009R	MD144E TO US40	0.02
MD144F	01-009R	MD144E & MD144F TO US40	0.04
MD144F	01-009R	SPURB TO MD144F	0.07
MD144F	01-009R	MD144E TO US40	0.04
MD144F	01-009R	MD144F TO US40	0.03
MD144F	01-009R	MD144F TO US40	0.01
MD144F	01-009R	MD144F TO US40	0.01
MD144F	01-009R	MD144F TO US40	0.01
		MAINLINE ROUTE TOTAL	2.81
		NON-MAINLINE ROUTE TOTAL	0.23
MD144G	01-007R	RD END W OF HINKLE RD - HINKLE RD	0.07
		MAINLINE ROUTE TOTAL	0.00
		NON-MAINLINE ROUTE TOTAL	0.07
MD144H	01-007S	US40 E OF ROCKY GAP RD - RD END/S SIDE US40/	0.26
		MAINLINE ROUTE TOTAL	0.26
		NON-MAINLINE ROUTE TOTAL	0.00

AS OF JULY 1971

ROUTE NUMBER SEQUENCE

PAGE 50

ROUTE NUMBER	CONTROL SECTION	DESCRIPTION OF CONTROL SECTION	MILEAGE
MD144I	01-007S	US40 - RD END/S SIDE US40 W OF PLEASANT VAL RD	0.04
		MAINLINE ROUTE TOTAL	0.04
		NON-MAINLINE ROUTE TOTAL	0.00
MD144J	01-008S	US40 - ROAD END E OF PLEASANT VALLEY RD	0.34
		MAINLINE ROUTE TOTAL	0.34
		NON-MAINLINE ROUTE TOTAL	0.00
MD144K	01-008S	US40 - ROAD END/E OF BREAK NECK RD N OF US40/	0.27
		MAINLINE ROUTE TOTAL	0.27
		NON-MAINLINE ROUTE TOTAL	0.00
MD144L	01-010S	RD/END - US40 (W OF BELLEGROVE S SIDE US40)	0.23
		MAINLINE ROUTE TOTAL	0.23
		NON-MAINLINE ROUTE TOTAL	0.00
MD144M	01-010S	US40 - US40/E OF BELLEGROVE ON S SIDE OF US40	0.34
MD144M	01-010R	MD144M TO US40	0.02
		MAINLINE ROUTE TOTAL	0.34
		NON-MAINLINE ROUTE TOTAL	0.02
MD144N	01-057S	CHRISTIE RD - US 40 WITH SPUR TO US 40	1.04
		MAINLINE ROUTE TOTAL	1.04
		NON-MAINLINE ROUTE TOTAL	0.00
MD145	03-079S	MU0145 BALTO CITY MAINT IN LOCH RAVEN - MD0146 DULANEY VALLEY RD	3.52
MD145	03-079S	MD0146 DULANEY VALLEY RD - MD0165 BALDWIN MILL RD	4.81
		MAINLINE ROUTE TOTAL	8.33
		NON-MAINLINE ROUTE TOTAL	0.00
MD146	03-080P	MD0045 YORK RD IN TOWSON - IS0695 BALTO BELTWAY	0.82

AS OF JULY 1971

ROUTE NUMBER SEQUENCE

PAGE 51

ROUTE NUMBER	CONTROL SECTION	DESCRIPTION OF CONTROL SECTION	MILEAGE
MD146	03-080S	IS0695 BALTO BELTWAY - MU0335 AHEAD END SRC MAINT	3.94
MD146	03-000S	CO0335 AHEAD END BALTO CITY MAINT - CO0335 BEG SRC MAINT NEAR LOCH RAVEN SEE CO0335	0.00
MD146	03-081S	CO0335 BEG SRC MAINT NEAR LOCH RAVEN - BALTO/HAR CO/L	5.91
MD146	12-037S	BALTO/HAR CO/L - MD0023 AT MADONNA	5.14
		MAINLINE ROUTE TOTAL	15.81
		NON-MAINLINE ROUTE TOTAL	0.00
MD147	03-082P	N BALTIMORE CITY LINE - CO3794 JOPPA RD	1.97
MD147	03-083P	CO3794 JOPPA RD - BALTIMORE AND HARFORD CO LINE	8.88
MD147	12-038P	BALTIMORE AND HARFORD CO LINE - US0001 BELAIR RD	2.98
		MAINLINE ROUTE TOTAL	13.83
		NON-MAINLINE ROUTE TOTAL	0.00
MD148	00-000X	UNASSIGNED ROUTE NUMBER	0.00
		MAINLINE ROUTE TOTAL	0.00
		NON-MAINLINE ROUTE TOTAL	0.00
MD149	00-000X	UNASSIGNED ROUTE NUMBER	0.00
		MAINLINE ROUTE TOTAL	0.00
		NON-MAINLINE ROUTE TOTAL	0.00
MD150	03-032P	BALTO CITY LINE - MD151/NORTH PT BLVD/	0.80
MD150	03-034P	MD151/NORTH PT BLVD/ - BEGIN BACK RIVER BRIDGE	1.47
MD150	03-035P	BEGIN BACK RIVER BRIDGE - END BACK RIVER BRIDGE	0.28
MD150	03-036P	END BACK RIVER BRIDGE - EASTERN AVE	1.36
MD150	03-037P	EASTERN AVE - MD700/MARTIN BLVD/	2.00
MD150	03-088S	MD700/MARTIN BLVD/ - END DIVIDED HWY AT BENGIES	1.69
MD150	03-089S	END DIVIDED HWY AT BENGIES - EBENEZER RD	2.98

AS OF JULY 1971

ROUTE NUMBER SEQUENCE

PAGE 52

ROUTE NUMBER	CONTROL SECTION	DESCRIPTION OF CONTROL SECTION	MILEAGE
MD150	03-033R	INTERCHANGE RAMP AT MD151	1.24
MD150	03-038R	INTERCHANGE RAMP AT MD700	0.59
		MAINLINE ROUTE TOTAL	10.58
		NON-MAINLINE ROUTE TOTAL	1.83
MD151	03-039P	BALTO CITY LINE - MD150	0.72
MD151	03-040P	MD150 - WISE AVE	4.16
MD151	03-041P	WISE AVE - END SRC MAINTENANCE IN SPARROWS POINT	3.23
MD151	03-141R	INTERCHANGE RAMP AT SPARROWS POINT RD	0.48
		MAINLINE ROUTE TOTAL	8.11
		NON-MAINLINE ROUTE TOTAL	0.48
MD152	12-039S	EDGEWOOD ARSENAL - US40	2.39
MD152	12-083S	US40 - US1 AT LYNCHS COR	5.31
MD152	12-076S	US1 AT LYNCHS COR - MD165 AT UPPER CROSSROADS	5.85
MD152	12-077S	MD165 AT UPPER CROSSROADS - MD146 S OF MADONNA	4.08
		MAINLINE ROUTE TOTAL	17.63
		NON-MAINLINE ROUTE TOTAL	0.00
MD153	10-032S	US40 NORTH OF MEYERSVILLE - F&W COUNTY LINE	10.15
		MAINLINE ROUTE TOTAL	10.15
		NON-MAINLINE ROUTE TOTAL	0.00
MD154	00-000X	UNASSIGNED ROUTE NUMBER	0.00
		MAINLINE ROUTE TOTAL	0.00
		NON-MAINLINE ROUTE TOTAL	0.00
MD155	12-081S	MD22 AT CHURCHVILLE - MD156/ALDINO ROAD/	4.51
MD155	12-082S	MD156/ALDINO ROAD/ - US40 IN HAVRE DE GRACE	4.68
		MAINLINE ROUTE TOTAL	9.19
		NON-MAINLINE ROUTE TOTAL	0.00

AS OF JULY 1971

ROUTE NUMBER SEQUENCE

PAGE 53

ROUTE NUMBER	CONTROL SECTION	DESCRIPTION OF CONTROL SECTION	MILEAGE
MD156	12-044S	MD22 SE OF CHURCHVILLE - MD155 EAST OF LEVEL	3.95
		MAINLINE ROUTE TOTAL	3.95
		NON-MAINLINE ROUTE TOTAL	0.00
MD157	00-000X	UNASSIGNED ROUTE NUMBER	0.00
		MAINLINE ROUTE TOTAL	0.00
		NON-MAINLINE ROUTE TOTAL	0.00
MD158	00-000X	UNASSIGNED ROUTE NUMBER	0.00
		MAINLINE ROUTE TOTAL	0.00
		NON-MAINLINE ROUTE TOTAL	0.00
MD159	12-046S	BEG SRC MAINT @ BUSH RIVER - US40 E OF STEPNEY	4.76
		MAINLINE ROUTE TOTAL	4.76
		NON-MAINLINE ROUTE TOTAL	0.00
MD160	00-000X	UNASSIGNED ROUTE NUMBER	0.00
		MAINLINE ROUTE TOTAL	0.00
		NON-MAINLINE ROUTE TOTAL	0.00
MD161	12-048S	MD155 NEAR LEVEL - US1 NORTH OF DARLINGTON	5.38
MD161	12-048R	US1 TO MD161	0.05
		MAINLINE ROUTE TOTAL	5.38
		NON-MAINLINE ROUTE TOTAL	0.05
MD162	00-000X	UNASSIGNED ROUTE NUMBER	0.00
		MAINLINE ROUTE TOTAL	0.00
		NON-MAINLINE ROUTE TOTAL	0.00
MD163	00-000X	UNASSIGNED ROUTE NUMBER	0.00
		MAINLINE ROUTE TOTAL	0.00
		NON-MAINLINE ROUTE TOTAL	0.00

AS OF JULY 1971

ROUTE NUMBER SEQUENCE

PAGE 54

ROUTE NUMBER	CONTROL SECTION	DESCRIPTION OF CONTROL SECTION	MILEAGE
MD164	07-021S	SW LIMITS CHARLESTOWN - MD267 IN CHARLESTOWN	0.22
		MAINLINE ROUTE TOTAL	0.22
		NON-MAINLINE ROUTE TOTAL	0.00
MD165	03-090S	BEGIN SRC MAINT AT BALDWIN - B&H COUNTY LINE	1.43
MD165	12-049S	B&H COUNTY LINE - MD152 AT UPPER CROSSROADS	2.21
MD165	12-050S	MD152 AT UPPER CROSSROADS - MD23 AT JARRETTSVILLE	4.63
MD165	12-099S	MD23 AT JARRETTSVILLE - MD24 AT BUSHS CORNER	7.06
MD165	12-079S	MD24 AT BUSHS CORNER - MD543 SOUTH OF PYLESVILLE	2.05
MD165	12-080S	MD543 SOUTH OF PYLESVILLE - PENNA LINE	3.25
		MAINLINE ROUTE TOTAL	20.63
		NON-MAINLINE ROUTE TOTAL	0.00
MD166	03-091S	US 1 AT RELAY - MD 144-FREDERICK ROAD	4.39
		MAINLINE ROUTE TOTAL	4.39
		NON-MAINLINE ROUTE TOTAL	0.00
MD167	02-163S	CO0525 ELKRIDGE LANDING RD - MD0170 FT MEADE RD	2.53
		MAINLINE ROUTE TOTAL	2.53
		NON-MAINLINE ROUTE TOTAL	0.00
MD167A	02-141S	CO0926 HAMMOND FERRY RD S END OF BR - CO0985 HAMMOND FERRY RD N END OF BR	0.06
		MAINLINE ROUTE TOTAL	0.06
		NON-MAINLINE ROUTE TOTAL	0.00
MD168	02-039S	HAMMONDS FERRY RD - MD648 @ NORTH LINTHICUM	1.29
		MAINLINE ROUTE TOTAL	1.29
		NON-MAINLINE ROUTE TOTAL	0.00
MD169	02-040S	HAMMONDS FERRY ROAD - MD648 AT LINTHICUM	0.98
		MAINLINE ROUTE TOTAL	0.98
		NON-MAINLINE ROUTE TOTAL	0.00

AS OF JULY 1971

ROUTE NUMBER SEQUENCE

PAGE 55

ROUTE NUMBER	CONTROL SECTION	DESCRIPTION OF CONTROL SECTION	MILEAGE
MD170	02-045S	MD 677 @ ODENTON - MD 554 @ SEVERN	3.79
MD170	02-130S	MD 554 @ SEVERN - MD 176 @ HARMANS	1.67
MD170	02-043S	MD 176 @ HARMANS - MD 46 @ FRIENDSHIP AIRPORT	2.34
MD170	02-042S	MD 46 @ FRIENDSHIP AIRPORT - MD 648 @ N LINTHICUM	3.17
MD170	02-041S	MD 648 @ N LINTHICUM - MD 2 @ BALTO CITY LINE	2.32
MD170	02-043R	MD176 TO MD170	0.33
		MAINLINE ROUTE TOTAL	13.29
		NON-MAINLINE ROUTE TOTAL	0.33
MD171	02-046S	MD2 IN BROOKLYN PARK - BALTIMORE CITY LINE	0.94
		MAINLINE ROUTE TOTAL	0.94
		NON-MAINLINE ROUTE TOTAL	0.00
MD172	02-047S	BALTO CITY LINE - END SRC MAINT AT US COAST GUARD	0.06
		MAINLINE ROUTE TOTAL	0.06
		NON-MAINLINE ROUTE TOTAL	0.00
MD173	02-048S	BALTO CITY LINE - MD607 N OF JACOBSVILLE	5.97
MD173	02-049S	MD607 N OF JACOBSVILLE - END SRC MAINT/FT SMALLWOOD	3.03
		MAINLINE ROUTE TOTAL	9.00
		NON-MAINLINE ROUTE TOTAL	0.00
MD174	02-050S	BEG SRC MAINT SW OF CO 1891 - CO0347 THELMA AVE	1.01
MD174	02-050S	CO0347 THELMA AVE - MD0003BU CRAIN HWY	0.12
MD174	02-162S	MD0003BU CRAIN HWY - CO1017 AQUAHART RD	0.63
MD174	02-162S	CO1017 AQUAHART RD - CO2550 HOSPITAL DR	0.85
MD174	02-050R	SPUR TO MD3 BUS	0.17
		MAINLINE ROUTE TOTAL	2.61
		NON-MAINLINE ROUTE TOTAL	0.17

AS OF JULY 1971

ROUTE NUMBER SEQUENCE

PAGE 56

ROUTE NUMBER	CONTROL SECTION	DESCRIPTION OF CONTROL SECTION	MILEAGE
MD175	02-052S MD0003	NBL CD0079 BACK - MD0170 TELEGRAPH RD	3.28
MD175	02-051S MD0170	TELEGRAPH RD - MD0010 BALTO WASH PKWY	5.17
MD175	02-020P MD0010	BALTO WASH PKWY - HOWARD CD/LN	1.43
MD175	13-021P A A CD/LN	- US0001 WASH BLVD	1.53
MD175	13-089S US0001	WASH BLVD - MD0957A	1.79
MD175	13-046S MD0957A	- MD0103 MONTGOMERY RD	3.43
MD175	13-046R	SPUR TO MD103	0.06
		MAINLINE ROUTE TOTAL	16.63
		NON-MAINLINE ROUTE TOTAL	0.06
MD176	13-047S US1	- AA&HO COUNTY LINE	0.88
MD176	02-053S AA&HO COUNTY LINE	- BALTO WASH EXP	1.08
MD176	02-054S BALTO WASH EXP	- MD652 @ TWIN OAKS	2.94
MD176	02-055S MD652 @ TWIN OAKS	- MD648 @ GLEN BURNIE	2.96
		MAINLINE ROUTE TOTAL	7.86
		NON-MAINLINE ROUTE TOTAL	0.00
MD177	02-056S MD0002	GOV RITCHIE HWY - MD0607 HOG NECK RD	4.29
MD177	02-057S MD0607	HOG NECK RD - END SRC MAINT AT GIBSON ISLAND	6.72
MD177	02-057R	SPUR AT MD 607	0.11
MD177	02-056R	SPUR AT MD 2	0.05
		MAINLINE ROUTE TOTAL	11.01
		NON-MAINLINE ROUTE TOTAL	0.16
MD178	02-160S MD450	/DEFENSE HWY/ - MD3	8.22
		MAINLINE ROUTE TOTAL	8.22
		NON-MAINLINE ROUTE TOTAL	0.00

AS OF JULY 1971

ROUTE NUMBER SEQUENCE

PAGE 57

ROUTE NUMBER	CONTROL SECTION	DESCRIPTION OF CONTROL SECTION	MILEAGE
MD178A	02-058S	MD178 - MD3 /NB LA/ AT DORRS CORNER	0.24
		MAINLINE ROUTE TOTAL	0.24
		NON-MAINLINE ROUTE TOTAL	0.00
MD179	02-059S	MD648 THRU ST MARGARETS - US50	2.78
		MAINLINE ROUTE TOTAL	2.78
		NON-MAINLINE ROUTE TOTAL	0.00
MD180	21-023S	US340 N OF SANDY HOOK BR - US340	1.48
MD180	10-029S	US340 - MD478 AT KNOXVILLE	0.43
MD180	10-028S	MD478 AT KNOXVILLE - MD79 AT PETERSVILLE	3.41
MD180	10-027S	MD79 AT PETERSVILLE - HOLTER ROAD	5.29
MD180	10-026S	HOLTER ROAD - US340 NEAR FREDERICK	5.47
MD180	10-054S	US340 NEAR FREDERICK - END SRC MAINT @ CHURCH HIL	4.82
MD180	21-023R	MD180 TO ROAD END	0.04
		MAINLINE ROUTE TOTAL	20.90
		NON-MAINLINE ROUTE TOTAL	0.04
MD181	02-060S	BEG SRC MAINT NE OF MD788B - N END SPA CREEK BR	1.27
		MAINLINE ROUTE TOTAL	1.27
		NON-MAINLINE ROUTE TOTAL	0.00
MD182	15-085S	MD97 @ GLENMONT - MD108 @ SANDY SPRINGS	6.79
		MAINLINE ROUTE TOTAL	6.79
		NON-MAINLINE ROUTE TOTAL	0.00
MD183	15-086S	MD97 AT GLENMONT - MD650 AT COLESVILLE	3.06
		MAINLINE ROUTE TOTAL	3.06
		NON-MAINLINE ROUTE TOTAL	0.00

AS OF JULY 1971

ROUTE NUMBER SEQUENCE

PAGE 58

ROUTE NUMBER	CONTROL SECTION	DESCRIPTION OF CONTROL SECTION	MILEAGE
MD184	15-087S	US29 - DC LINE NEAR TAKOMA PARK	0.36
		MAINLINE ROUTE TOTAL	0.36
		NON-MAINLINE ROUTE TOTAL	0.00
MD184A	15-087S	MD184 - END SRC MAINT AT W END OF B&O OVERPASS	0.02
		MAINLINE ROUTE TOTAL	0.02
		NON-MAINLINE ROUTE TOTAL	0.00
MD185	15-199P	MD193 AT KENINGSTON - MD 586	1.41
MD185	15-206P	MD 586 - MD 97	2.38
MD185	15-199R	MD586 TO MD185	0.05
MD185	15-199R	MD586 TO MD185	0.15
		MAINLINE ROUTE TOTAL	3.79
		NON-MAINLINE ROUTE TOTAL	0.20
MD186	15-088S	DC LINE AT CHEVY CHASE - MD410	1.55
		MAINLINE ROUTE TOTAL	1.55
		NON-MAINLINE ROUTE TOTAL	0.00
MD187	15-089S	US240 IN BETHESDA - CEDAR LANE	1.75
MD187	15-090S	CEDAR LANE - MD355 WITH SPUR AT MD355	3.62
MD187	15-090R	MD355 TO MD187	0.49
		MAINLINE ROUTE TOTAL	5.37
		NON-MAINLINE ROUTE TOTAL	0.49
MD188	15-091S	MACARTHUR BLVD - MD190/RIVER RD/	0.90
MD188	15-092S	MD190/RIVER RD/ - MD191/BRADLEY BLVD/	1.45
MD188	15-093S	MD191/BRADLEY BLVD/ - MD187 IN BETHESDA	0.91
		MAINLINE ROUTE TOTAL	3.26
		NON-MAINLINE ROUTE TOTAL	0.00

AS OF JULY 1971

ROUTE NUMBER SEQUENCE

PAGE 59

ROUTE NUMBER	CONTROL SECTION	DESCRIPTION OF CONTROL SECTION	MILEAGE
MD189	15-095S	MACARTHUR BLVD @ TRUXTON - MD190 @ POTOMAC	1.97
MD189	15-094S	MD190 @ POTOMAC - MD28 IN ROCKVILLE	5.70
		MAINLINE ROUTE TOTAL	7.67
		NON-MAINLINE ROUTE TOTAL	0.00
MD190	15-099S	BEG SRC MAINT @ TRAVILAH RD - MD189 @ POTOMAC	5.15
MD190	15-098S	MD189 @ POTOMAC - I-495/CAPITAL BELTWAY/	3.40
MD190	15-198P	I-495/CAPITAL BELTWAY/ - MD614/GOLDSBORD ROAD/	2.32
MD190	15-096P	MD614/GOLDSBORD ROAD/ - DC LINE @ WESTERN AVE	2.07
		MAINLINE ROUTE TOTAL	12.94
		NON-MAINLINE ROUTE TOTAL	0.00
MD191	15-100S	MACARTHUR BLVD AT CABIN JOHN - MD190/RIVER RD/	2.68
MD191	15-101S	MD190/RIVER RD/ - I-495/CAPITAL BELTWAY/	1.90
MD191	15-102S	I-495/CAPITAL BELTWAY/ - MD188/WILSON LANE/	2.82
MD191	15-103S	MD188/WILSON LANE/ - MD82/LELAND ST/	1.36
MD191	15-104S	MD82/LELAND ST/ - MD193/CONNECTICUT AVE/	1.10
		MAINLINE ROUTE TOTAL	9.86
		NON-MAINLINE ROUTE TOTAL	0.00
MD192	15-105S	MD193 IN KENSINGTON - MD391 AT FOREST GLEN	1.77
MD192	15-106S	MD391 AT FOREST GLEN - MD97 GEORGIA AVE	0.70
MD192	15-107S	MD97 GEORGIA AVE - CD0997 AHEAD END SRC MAINT	0.59
MD192	15-000S	CD0997 AHEAD END SRC MAINT - CD0997 BEG SRC MAINT AT DALLAS AVE SEE CD0997	0.00
MD192	15-108S	CD0997 BEG SRC MAINT AT DALLAS AVE - END SRC MAINT N OF STIRLING RD	0.39
		MAINLINE ROUTE TOTAL	3.45
		NON-MAINLINE ROUTE TOTAL	0.00

AS OF JULY 1971

ROUTE NUMBER SEQUENCE

PAGE 60

ROUTE NUMBER	CONTROL SECTION	DESCRIPTION OF CONTROL SECTION	MILEAGE
MD193	15-022P	DC LINE - B&O RR AT CHEVY CHASE STA	1.96
MD193	15-021P	B&O RR AT CHEVY CHASE STA - MD192 IN KENSINGTON	2.58
MD193	15-020P	MD192 IN KENSINGTON - MD97 AT WHEATON	1.62
MD193	15-019P	MD97 AT WHEATON - I-495/CAPITAL BELTWAY/	3.48
MD193	15-018P	I-495/CAPITAL BELTWAY/ - M&PG COUNTY LINE	1.77
MD193	16-030P	M&PG COUNTY LINE - MD212/RIGGS RD/	0.91
MD193	16-120P	MD212/RIGGS RD/ - US1 IN COLLEGE PARK	3.18
MD193	16-184P	US1 IN COLLEGE PARK - MD201/KENILWORTH AVE/	1.74
MD193	16-140P	MD201/KENILWORTH AVE/ - B/W PKWY	1.07
MD193	16-194S	B/W PKWY - MD556	7.19
MD193	16-177R	INTERCHANGE RAMPS @ MD193 & B-W PKWAY	0.68
MD193	16-120R	MD193 TO ADELPHI RD	0.08
		MAINLINE ROUTE TOTAL	25.50
		NON-MAINLINE ROUTE TOTAL	0.76
MD193A	16-176S	MD193 GREENBELT RD - END SRM&SPUR-MD193 & B/W PKY	0.23
MD193A	16-176R	MD193A TO BALTIMORE-WASHINGTON PKY	0.43
		MAINLINE ROUTE TOTAL	0.23
		NON-MAINLINE ROUTE TOTAL	0.43
MD194	10-041S	MD26 AT CERESVILLE - MD550/ON RIGHT/IN WOODSBORO	6.46
MD194	10-040S	MD550/ON RIGHT/IN WOODSBORO - CL&F COUNTY LINE	5.96
MD194	06-080S	CL&F COUNTY LINE - PENNA STATE LINE	11.54
		MAINLINE ROUTE TOTAL	23.96
		NON-MAINLINE ROUTE TOTAL	0.00
MD193	15-110S	DC LINE - MD0787 FLOWER AVE IN TAKOMA PARK	1.19

AS OF JULY 1971

ROUTE NUMBER SEQUENCE

PAGE 61

ROUTE NUMBER	CONTROL SECTION	DESCRIPTION OF CONTROL SECTION	MILEAGE
MD195	15-111S	N LIMITS OF TAKOMA PARK - MD0193 UNIVERSITY BLVD	0.57
		MAINLINE ROUTE TOTAL	1.76
		NON-MAINLINE ROUTE TOTAL	0.00
MD196	15-178S	MD198 AT BURTONSVILLE - US29	4.19
MD196	15-023S	US29 - END SRC MAINT AT WHITE OAK SHOPPING CEN	1.46
		MAINLINE ROUTE TOTAL	5.65
		NON-MAINLINE ROUTE TOTAL	0.00
MD197	16-115S	US0301 BLUE STAR MEMORIAL HWY - MD0450 ANNAPOLIS RD	2.97
MD197	16-044S	MD0450 ANNAPOLIS RD - MD0564 LANHAM BOWIE RD	3.49
MD197	16-043S	MD0564 LANHAM BOWIE RD - MU0055 BOWIE RD	7.94
MD197	16-200S	MU0055 BOWIE RD - MD0198 FT MEADE RD	0.53
		MAINLINE ROUTE TOTAL	14.93
		NON-MAINLINE ROUTE TOTAL	0.00
MD198	15-112S	MD0650 COLESVILLE RD - US0029 COLUMBIA PIKE	3.53
MD198	15-113S	US0029 COLUMBIA PIKE - MONT AND PG CD LINE	1.49
MD198	16-045S	MONT AND PG CD LINE - IS0095	1.20
MD198	16-211S	IS0095 - MU9111 11TH ST	1.31
MD198	16-045S	MU9111 11TH ST - US0001 WASHINGTON BOULEVARD SB LANE	1.10
MD198	16-099S	US0001 WASHINGTON BOULEVARD SB LANE - PG AND AA CD LINE	0.86
MD198	02-084S	PG AND AA CD LINE - END ST MAINT AT FT MEADE	3.78
MD198	16-045R	US1 SOUTH BOUND TO MD198 EAST BOUND	0.76
MD198	16-099R	MD198 EAST BOUND TO US1 SOUTH BOUND	0.16
MD198	02-153R	INTERCHANGE RAMPS AT BALTO-WASH EXPWY	0.91
		MAINLINE ROUTE TOTAL	13.27
		NON-MAINLINE ROUTE TOTAL	1.83

AS OF JULY 1971

ROUTE NUMBER SEQUENCE

PAGE 62

ROUTE NUMBER	CONTROL SECTION	DESCRIPTION OF CONTROL SECTION	MILEAGE
MD199	00-000X	UNASSIGNED ROUTE NUMBER	0.00
		MAINLINE ROUTE TOTAL	0.00
		NON-MAINLINE ROUTE TOTAL	0.00
MD200	00-000X	UNASSIGNED ROUTE NUMBER	0.00
		MAINLINE ROUTE TOTAL	0.00
		NON-MAINLINE ROUTE TOTAL	0.00
MD201	16-129P	DC LINE @ EASTERN AVE - US50	0.49
MD201	16-127P	US50 - MD450/DEFENSE HWY/	1.65
MD201	16-131P	MD450/DEFENSE HWY/ - I-495 IN GREENBELT	5.11
MD201	16-141S	I-495 IN GREENBELT - MD212	2.25
MD201	16-130R	INTERCHANGE RAMPS @ MD201 & US50	1.88
MD201	16-145R	INTERCHANGE RAMPS @ MD201 & MD450	0.18
		MAINLINE ROUTE TOTAL	9.50
		NON-MAINLINE ROUTE TOTAL	2.06
MD202	16-196P	MD0408 AT UPPER MARLBORO - MD0214 AT LARGO	7.61
MD202	16-195P	MD0214 AT LARGO - MD0459 IN CHEVERLY	5.73
MD202	16-132P	MD0459 IN CHEVERLY - MD0450 ANNAPOLIS RD	0.69
MD202	16-028P	MD0450 ANNAPOLIS RD - US0001A IN BLADENSBURG SEE MD0450	0.00
		MAINLINE ROUTE TOTAL	14.03
		NON-MAINLINE ROUTE TOTAL	0.00
MD203	00-000X	UNASSIGNED ROUTE NUMBER	0.00
		MAINLINE ROUTE TOTAL	0.00
		NON-MAINLINE ROUTE TOTAL	0.00
MD204	00-000X	UNASSIGNED ROUTE NUMBER	0.00
		MAINLINE ROUTE TOTAL	0.00
		NON-MAINLINE ROUTE TOTAL	0.00

AS OF JULY 1971

ROUTE NUMBER SEQUENCE

PAGE 63

ROUTE NUMBER	CONTROL SECTION	DESCRIPTION OF CONTROL SECTION	MILEAGE
MD205	00-000X	UNASSIGNED ROUTE NUMBER	0.00
		MAINLINE ROUTE TOTAL	0.00
		NON-MAINLINE ROUTE TOTAL	0.00
MD206	00-000X	UNASSIGNED ROUTE NUMBER	0.00
		MAINLINE ROUTE TOTAL	0.00
		NON-MAINLINE ROUTE TOTAL	0.00
MD207	00-000X	UNASSIGNED ROUTE NUMBER	0.00
		MAINLINE ROUTE TOTAL	0.00
		NON-MAINLINE ROUTE TOTAL	0.00
MD208	16-055S	US1ALT/BLADENSBURG RD/ - US1 RHODE ISLAND AVE	0.40
MD208	16-057S	US1 RHODE ISLAND AVE - 38TH ST IN HYATTSVILLE	1.01
MD208	16-084S	38TH ST IN HYATTSVILLE - MD500 QUEENS CHAPEL RD	0.44
		MAINLINE ROUTE TOTAL	1.85
		NON-MAINLINE ROUTE TOTAL	0.00
MD209	00-000X	UNASSIGNED ROUTE NUMBER	0.00
		MAINLINE ROUTE TOTAL	0.00
		NON-MAINLINE ROUTE TOTAL	0.00
MD210	08-006P	NAVAL PROPELLANT PLANT - MD225 @ POTOMAC HEIGHTS	2.02
MD210	08-025P	MD225 @ POTOMAC HEIGHTS - CH&P G COUNTY LINE	4.87
MD210	16-123P	CH&PG COUNTY LINE - LIVINGSTON RD N OF PISCATAWAY CREEK	7.77
MD210	16-122P	LIVINGSTON RD N OF PISCATAWAY CREEK - SERVICE	6.73
MD210	16-124R	ROADS ALONG MD 210 SERVICE RDS ALONG MD210	5.64
		MAINLINE ROUTE TOTAL	21.39
		NON-MAINLINE ROUTE TOTAL	5.64

AS OF JULY 1971

ROUTE NUMBER SEQUENCE

PAGE 64

ROUTE NUMBER	CONTROL SECTION	DESCRIPTION OF CONTROL SECTION	MILEAGE
MD211	16-058S	DC LINE - MD212/RIGGS RD/	1.12
		MAINLINE ROUTE TOTAL	1.12
		NON-MAINLINE ROUTE TOTAL	0.00
MD212	16-061S	DC AND MARYLAND LINE - MD0193 UNIVERSITY BLVD	2.11
MD212	16-060S	MD0193 UNIVERSITY BLVD - CD1786 POWDER MILL RD	3.36
MD212	16-060S	CD1786 POWDER MILL RD - US0001 BALTIMORE BLVD	4.63
MD212	16-059S	US0001 BALTIMORE BLVD - MD0201 EDMONSTON AVE	0.49
		MAINLINE ROUTE TOTAL	10.59
		NON-MAINLINE ROUTE TOTAL	0.00
US213	17-005P	US0050 N OF WYE MILLS - S CI/L CENTREVILLE	5.63
US213	17-006P	S CI/L CENTREVILLE - N CI/L CENTREVILLE	2.11
US213	17-007P	N CI/L CENTREVILLE - MD0019A SW OF CHURCH HILL	7.33
US213	17-055P	MD0019A SW OF CHURCH HILL - MD0019 NW OF CHURCH HILL	1.33
US213	17-048P	MD0019 NW OF CHURCH HILL - KENT CO/L	5.87
US213	14-005P	QUEEN ANNES CO/L - MD0020 IN CHESTERTOWN	0.43
US213	14-004P	MD0020 IN CHESTERTOWN - MD0297 AT HOPEWELL	2.12
US213	14-054P	MD0297 AT HOPEWELL - MD0448 AT KENNEDYVILLE	6.30
US213	14-053P	MD0448 AT KENNEDYVILLE - MD0313 IN GALENA	7.27
US213	14-001P	MD0313 IN GALENA - CECIL CO/L	1.75
US213	07-013P	KENT CO/L - MD0282 IN CECILTON	3.08
US213	07-012P	MD0282 IN CECILTON - MD0310 AT CAYOTS	6.55
US213	07-011P	MD0310 AT CAYOTS - S END C&D CANAL BRIDGE	3.14
US213	07-010P	S END C&D CANAL BRIDGE - N END C&D CANAL BRIDGE	0.77
US213	07-009P	N END C&D CANAL BRIDGE - US0040 AT S CI/L ELKTON	5.07
		MAINLINE ROUTE TOTAL	58.75
		NON-MAINLINE ROUTE TOTAL	0.00

AS OF JULY 1971

ROUTE NUMBER SEQUENCE

PAGE 65

ROUTE NUMBER	CONTROL SECTION	DESCRIPTION OF CONTROL SECTION	MILEAGE
MD214	16-209S	DC LINE - CD0366 ADDISON RD	0.87
MD214	16-063S	CD0366 ADDISON RD - MD0977F	3.81
MD214	16-151S	MD0977F - US0301 BLUE STAR MEMORIAL HWY	6.21
MD214	16-152S	US0301 BLUE STAR MEMORIAL HWY - PG AND AA COUNTY LINE	2.55
MD214	02-061S	PG AND AA COUNTY LINE - MD0002 SOLOMONS ISLAND RD	6.08
MD214	02-062S	MD0002 SOLOMONS ISLAND RD - CD0718 OAKFORD AVE END STATE MAINT	5.57
		MAINLINE ROUTE TOTAL	25.09
		NON-MAINLINE ROUTE TOTAL	0.00
MD214A	02-061S	MD0214 AT STEUARTS CORNER - MD0002	0.65
		MAINLINE ROUTE TOTAL	0.65
		NON-MAINLINE ROUTE TOTAL	0.00
MD214B	02-061S	MD0214 AT STEUARTS CORNER - MD0253	0.13
		MAINLINE ROUTE TOTAL	0.13
		NON-MAINLINE ROUTE TOTAL	0.00
MD215	00-000X	UNASSIGNED ROUTE NUMBER	0.00
		MAINLINE ROUTE TOTAL	0.00
		NON-MAINLINE ROUTE TOTAL	0.00
MD216	16-148S	MD0198 EBL GORMAN AVE - MD0198 WBL TALBOT AVE	0.11
MD216	16-148S	PRINCE GEORGES ST - HOWARD CO/LN	0.19
MD216	13-062S	PRINCE GEORGE CO/LN - BEG DIV HWY S OF I-95	0.85
MD216	13-088S	BEG DIV HWY S OF I-95 - CD0091 LEISHEAR RD	1.84
MD216	13-049S	CD0091 LEISHEAR RD - MD0983A SEE CD0091	0.00
MD216	13-049S	MD0983A - MD0108 CLARKSVILLE RD	5.42
		MAINLINE ROUTE TOTAL	8.41
		NON-MAINLINE ROUTE TOTAL	0.00

AS OF JULY 1971

ROUTE NUMBER SEQUENCE

PAGE 66

ROUTE NUMBER	CONTROL SECTION	DESCRIPTION OF CONTROL SECTION	MILEAGE
MD216A	02=063S MD198	= ROAD END WEST OF BALTO WASH EXPWY	1.12
		MAINLINE ROUTE TOTAL	1.12
		NON-MAINLINE ROUTE TOTAL	0.00
MD216B	02=063S	ROAD END E OF BALTO WASH EXPWY - MD198	0.64
		MAINLINE ROUTE TOTAL	0.64
		NON-MAINLINE ROUTE TOTAL	0.00
MD216C	02=063S MD198	W OF LITTLE PATUXENT RIVER - MD198	0.26
		MAINLINE ROUTE TOTAL	0.26
		NON-MAINLINE ROUTE TOTAL	0.00
MD217	00=000X	UNASSIGNED ROUTE NUMBER	0.00
		MAINLINE ROUTE TOTAL	0.00
		NON-MAINLINE ROUTE TOTAL	0.00
MD218	16=067S DC LINE	= MD458/SILVER HILL RD/	1.64
		MAINLINE ROUTE TOTAL	1.64
		NON-MAINLINE ROUTE TOTAL	0.00
US219	11=018P	W VA AND MD STATE LINE - US0050 GEORGE WASHINGTON HWY	3.04
US219	11=017P	US0050 GEORGE WASHINGTON HWY - CD0104 GORTNER RD	4.05
US219	11=046P	CD0104 GORTNER RD - MD0219 NINTH ST	3.87
US219	11=015P	MD0219 NINTH ST - MD0039 OAK ST	0.55
US219	11=014P	MD0039 OAK ST - N CORP LIMITS OF OAKLAND	0.84
US219	11=013P	N CORP LIMITS OF OAKLAND - CD0163 GLENDALE RD	7.25
US219	11=012P	CD0163 GLENDALE RD - CD0343 OLD US 219	2.70
US219	11=052P	CD0343 OLD US 219 - CD0343 OLD US 219	2.86
US219	11=011P	CD0343 OLD US 219 - CD0052 W FRIENDS ST	5.81

AS OF JULY 1971

ROUTE NUMBER SEQUENCE

PAGE 67

ROUTE NUMBER	CONTROL SECTION	DESCRIPTION OF CONTROL SECTION	MILEAGE
US219	11-051P	CD0052 W FRIENDS ST - US0040 NATIONAL PIKE	6.89
US219	11-003P	US0040 NATIONAL PIKE - MD0495 JENNINGS RD	0.00
		SEE US0040	
US219	11-004P	MD0495 JENNINGS RD - CD0216 CHESTNUT RIDGE RD	0.00
		SEE US0040	
US219	11-008P	CD0216 CHESTNUT RIDGE RD - MD AND PENN STATE LINE	2.06
		MAINLINE ROUTE TOTAL	39.92
		NON-MAINLINE ROUTE TOTAL	0.00
MD219	11-047S	US0219 OAK ST AT MD0135 - MU0220 GREEN ST IN OAKLAND	0.16
		MAINLINE ROUTE TOTAL	0.16
		NON-MAINLINE ROUTE TOTAL	0.00
US220	01-050P	BEG POTOMAC RI BR - RAWLINGS LANE AT RAWLINGS	9.05
US220	01-018P	RAWLINGS LANE AT RAWLINGS - MD53 AT CRESAPTOWN	4.95
US220	01-017P	MD53 AT CRESAPTOWN - NE LMTS CUMB	4.32
US220	01-016P	NE LMTS CUMB - PENNA STATE LINE	4.03
		MAINLINE ROUTE TOTAL	22.35
		NON-MAINLINE ROUTE TOTAL	0.00
US220UL	01-070P	US 40 NEAR EVITTS CREEK - DEHAVEN RD	0.77
		MAINLINE ROUTE TOTAL	0.77
		NON-MAINLINE ROUTE TOTAL	0.00
MD221	00-000X	UNASSIGNED ROUTE NUMBER	0.00
		MAINLINE ROUTE TOTAL	0.00
		NON-MAINLINE ROUTE TOTAL	0.00
US222	07-064S	MD 7 IN PERRYVILLE - US 40 AT PERRYVILLE	0.67
US222	07-075P	US 40 AT PERRYVILLE - I-95	1.75
US222	07-076P	I-95 - MD824A E OF CRAIGTOWN	0.47

AS OF JULY 1971

ROUTE NUMBER SEQUENCE

PAGE 68

ROUTE NUMBER	CONTROL SECTION	DESCRIPTION OF CONTROL SECTION	MILEAGE
US222	07-016P	MD824A E OF CRAIGTOWN - MD276 IN PORT DEPOSIT	3.09
US222	07-015P	MD276 IN PORT DEPOSIT - US 1 AT KILBY CORNER	5.56
US222	07-014P	US 1 AT KILBY CORNER - PENNA STATE LINE	3.68
		MAINLINE ROUTE TOTAL	15.22
		NON-MAINLINE ROUTE TOTAL	0.00
MD223	16-069S	LIVINGSTON RD @ PISCATAWAY - MD5	7.56
MD223	16-117S	MD5 - END SRC MAINT NORTH OF MD4	5.26
		MAINLINE ROUTE TOTAL	12.82
		NON-MAINLINE ROUTE TOTAL	0.00
MD224	08-054S	MD6 NW OF RIVERSIDE - MD344 SOUTH OF CHICAMUXEN	14.90
MD224	08-063S	MD344 SOUTH OF CHICAMUXEN - MD225 NORTH OF MASON SPRINGS	8.76
MD224	08-067S	MD225 NORTH OF MASON SPRINGS - MD227 @ POMONKY	2.97
		MAINLINE ROUTE TOTAL	26.63
		NON-MAINLINE ROUTE TOTAL	0.00
MD225	08-064P	MD210 @ POTOMAC HEIGHTS - MD224 AT MASON SPRINGS	1.65
MD225	08-008P	MD224 AT MASON SPRINGS - ROSE HILL ROAD	5.79
MD225	08-007P	ROSE HILL ROAD - US301 IN CAPLATA	3.25
		MAINLINE ROUTE TOTAL	10.69
		NON-MAINLINE ROUTE TOTAL	0.00
MD226	00-000X	UNASSIGNED ROUTE NUMBER	0.00
		MAINLINE ROUTE TOTAL	0.00
		NON-MAINLINE ROUTE TOTAL	0.00
MD227	08-029S	RD/END @ MARSHALL HALL - MD210 @ BRYANS RD	4.55
MD227	08-026S	MD210 @ BRYANS RD - MD224 @ POMONKEY	1.33

AS OF JULY 1971

ROUTE NUMBER SEQUENCE

PAGE 69

ROUTE NUMBER	CONTROL SECTION	DESCRIPTION OF CONTROL SECTION	MILEAGE
MD227	08-030S	MD224 @ POMONKEY - US301	8.15
		MAINLINE ROUTE TOTAL	14.03
		NON-MAINLINE ROUTE TOTAL	0.00
MD228	08-065S	MD227 NORTH OF POMFRET - US301 AT WALDORF	10.60
		MAINLINE ROUTE TOTAL	10.60
		NON-MAINLINE ROUTE TOTAL	0.00
MD229	00-000X	UNASSIGNED ROUTE NUMBER	0.00
		MAINLINE ROUTE TOTAL	0.00
		NON-MAINLINE ROUTE TOTAL	0.00
MD230	00-000X	UNASSIGNED ROUTE NUMBER	0.00
		MAINLINE ROUTE TOTAL	0.00
		NON-MAINLINE ROUTE TOTAL	0.00
MD231	08-033S	MD232 AT BURNT STORE - MD5 AT HUGHESVILLE	3.43
MD231	08-010P	MD5 AT HUGHESVILLE - WEST END PATUXENT RIVER BRIDGE	6.89
MD231	04-042P	WEST END PATUXENT RIVER BRIDGE - EAST END PATUXENT RIVER BRIDGE	0.64
MD231	04-008P	EAST END PATUXENT RIVER BRIDGE - MD765A IN PRINCE FREDERICK	5.59
		MAINLINE ROUTE TOTAL	16.55
		NON-MAINLINE ROUTE TOTAL	0.00
MD232	08-035S	MD234 - MD5 AT BRYANTOWN	11.37
MD232	08-034S	MD5 AT BRYANTOWN - MD382	4.89
		MAINLINE ROUTE TOTAL	16.26
		NON-MAINLINE ROUTE TOTAL	0.00
MD233	00-000X	UNASSIGNED ROUTE NUMBER	0.00
		MAINLINE ROUTE TOTAL	0.00
		NON-MAINLINE ROUTE TOTAL	0.00

AS OF JULY 1971

ROUTE NUMBER SEQUENCE

PAGE 70

ROUTE NUMBER	CONTROL SECTION	DESCRIPTION OF CONTROL SECTION	MILEAGE
MD234	08-066P	US301 AT ALLENS FRESH - CH&SM COUNTY LINE	6.40
MD234	18-058P	CH&SM COUNTY LINE - MD238 AT CHAPTICO	4.92
MD234	18-059P	MD238 AT CHAPTICO - MD242 AT CLEMENTS	4.24
MD234	18-022P	MD242 AT CLEMENTS - MD5 NW OF LEONARNTOWN	3.50
MD234	18-022R	SPURS AT MD5	0.09
		MAINLINE ROUTE TOTAL	19.06
		NON-MAINLINE ROUTE TOTAL	0.09
MD235	18-055S	MD 5 @ RIDGE - MD 712 @ HERMANVILLE	9.90
MD235	18-017S	MD 712 @ HERMANVILLE - MD 246 @ LEXINGTON PARK	2.09
MD235	18-010P	MD 246 @ LEXINGTON PARK - MD 245 @ HOLLYWOOD	8.81
MD235	18-009P	MD 245 @ HOLLYWOOD - MD 5 SE OF MECHANICSVILLE	9.97
		MAINLINE ROUTE TOTAL	30.77
		NON-MAINLINE ROUTE TOTAL	0.00
MD236	18-020S	MD234 @ BUDDS CREEK - RYCEVILLE RD	2.63
MD236	18-019S	RYCEVILLE RD - MD5 @ NEW MARKET	3.65
		MAINLINE ROUTE TOTAL	6.28
		NON-MAINLINE ROUTE TOTAL	0.00
MD237	00-000X	UNASSIGNED ROUTE NUMBER	0.00
		MAINLINE ROUTE TOTAL	0.00
		NON-MAINLINE ROUTE TOTAL	0.00
MD238	18-023S	MD242 AT MILESTOWN - MD234 AT CHAPTICO	7.25
MD238	18-016S	MD234 AT CHAPTICO - MD5 AT HELEN & SPUR - MD5	3.82
		MAINLINE ROUTE TOTAL	11.07
		NON-MAINLINE ROUTE TOTAL	0.00

AS OF JULY 1971

ROUTE NUMBER SEQUENCE

PAGE 71

ROUTE NUMBER	CONTROL SECTION	DESCRIPTION OF CONTROL SECTION	MILEAGE
MD239	18-024S	BEG SRC MAINT @ BUSHWOOD WHARF - MD242	1.64
		MAINLINE ROUTE TOTAL	1.64
		NON-MAINLINE ROUTE TOTAL	0.00
US240	15-031P	DC LINE - MD410 IN BETHESDA	1.73
US240	15-030P	MD410 IN BETHESDA - I-495 AT POOKS HILL	2.34
US240	15-173I	I-495 AT POOKS HILL - I-270/SB LANE/ SEE IS0070S	0.00
US240	15-169I	I-270/SB LANE/ - MD28 IN ROCKVILLE SEE IS0070S	0.00
US240	15-166I	MD28 IN ROCKVILLE - SHADY GROVE RD SEE IS0070S	0.00
US240	15-164I	SHADY GROVE RD - BROWN STATION RD SEE IS0070S	0.00
US240	15-037I	BROWN STATION RD - MD118/GERMANTOWN ROAD/ SEE IS0070S	0.00
US240	15-035I	MD118/GERMANTOWN ROAD/ - MD121 SEE IS0070S	0.00
US240	15-033I	MD121 - F&M COUNTY LINE SEE IS0070S	0.00
US240	10-025I	F&M COUNTY LINE - MD80 WEST OF URBANA SEE IS0070S	0.00
US240	10-023I	MD80 WEST OF URBANA - US15 SEE IS0070S	0.00
US240	10-076I	US15 - I-70 & I70N IN FREDERICK SEE IS0070S	0.00
		MAINLINE ROUTE TOTAL	4.07
		NON-MAINLINE ROUTE TOTAL	0.00
MD241	00-000X	UNASSIGNED ROUTE NUMBER	0.00
		MAINLINE ROUTE TOTAL	0.00
		NON-MAINLINE ROUTE TOTAL	0.00
MD242	18-028S	BEACH RD IN COLTON - MD470 S OF DYNARD	7.00
MD242	18-027S	MD470 S OF DYNARD - MD234 @ CLEMENTS	1.93
MD242	18-026S	MD234 @ CLEMENTS - MD5 AT MORGANZA	4.01
MD242	18-053S	MD5 AT MORGANZA - SPUR AT MD5	0.10
		MAINLINE ROUTE TOTAL	13.04
		NON-MAINLINE ROUTE TOTAL	0.00

AS OF JULY 1971

ROUTE NUMBER SEQUENCE

PAGE 72

ROUTE NUMBER	CONTROL SECTION	DESCRIPTION OF CONTROL SECTION	MILEAGE
MD249	18-029S	RD END E OF CD0165 - MD0943	4.49
MD249	18-061S	MD0943 - MD0005 WALDORF LEONARDTOWN RD	0.17
		MAINLINE ROUTE TOTAL	4.66
		NON-MAINLINE ROUTE TOTAL	0.00
MD244	18-030S	MD5 SE OF LEONARDTOWN - MD249 SOUTH OF VALLEY LEE	10.55
MD244	18-031S	MD249 SOUTH OF VALLEY LEE - END SRC MAINT	2.89
		MAINLINE ROUTE TOTAL	13.44
		NON-MAINLINE ROUTE TOTAL	0.00
MD245	18-032S	MD5 IN LEONARDTOWN - MD235 AT HOLLYWOOD	5.36
MD245	18-033S	MD235 AT HOLLYWOOD - END SRC MAINT	2.30
		MAINLINE ROUTE TOTAL	7.66
		NON-MAINLINE ROUTE TOTAL	0.00
MD246	18-011P	MD 5 @ GREAT MILLS - MD 235	3.31
MD246	18-011S	MD 235 - PATUXENT NAVAL STATION	0.24
		MAINLINE ROUTE TOTAL	3.55
		NON-MAINLINE ROUTE TOTAL	0.00
MD247	18-034S	MD5 AT LOVEVILLE - ALBERTWOOD RD NEAR OAKVILLE	2.94
		MAINLINE ROUTE TOTAL	2.94
		NON-MAINLINE ROUTE TOTAL	0.00
MD248	00-000X	UNASSIGNED ROUTE NUMBER	0.00
		MAINLINE ROUTE TOTAL	0.00
		NON-MAINLINE ROUTE TOTAL	0.00
MD249	18-036S	BEG SRC MAINT @ ST GEORGES ISLAND - MD498 @ PINEY POINT	2.43
MD249	18-056S	MD498 @ PINEY POINT - MD5 @ CALLOWAY	7.44
		MAINLINE ROUTE TOTAL	9.87
		NON-MAINLINE ROUTE TOTAL	0.00

AS OF JULY 1971

ROUTE NUMBER SEQUENCE

PAGE 73

ROUTE NUMBER	CONTROL SECTION	DESCRIPTION OF CONTROL SECTION	MILEAGE
MD250A	23-016S	MD675A @ POCOMOKE CITY - US13 AT POCOMOKE CITY	0.23
		MAINLINE ROUTE TOTAL	0.23
		NON-MAINLINE ROUTE TOTAL	0.00
MD251	16-074S	MD434/PONTIAC ST/ - MD193/GREENBELT RD	0.38
		MAINLINE ROUTE TOTAL	0.38
		NON-MAINLINE ROUTE TOTAL	0.00
MD252	18-037S	BEG SRC MAINT @ POTOMAC - MD5 @ RIDGE	1.72
		MAINLINE ROUTE TOTAL	1.72
		NON-MAINLINE ROUTE TOTAL	0.00
MD253	02-064S	MD214 - MD2	1.63
		MAINLINE ROUTE TOTAL	1.63
		NON-MAINLINE ROUTE TOTAL	0.00
MD254	08-051S	BEG SRC MAINT S OF NEAL SOUND BRIDGE - MD257	1.26
		MAINLINE ROUTE TOTAL	1.26
		NON-MAINLINE ROUTE TOTAL	0.00
MD255	02-065S	MD2 N OF MT ZION - END SRC MAINT AT GALESVILLE	4.21
		MAINLINE ROUTE TOTAL	4.21
		NON-MAINLINE ROUTE TOTAL	0.00
MD256	02-066S	MD778F @ TRACYS LANDING - MD468 @ OAKLAND	5.16
		MAINLINE ROUTE TOTAL	5.16
		NON-MAINLINE ROUTE TOTAL	0.00
MD257	08-020S	ROAD END AT ROCK POINT - US301 AT NEWBURG	11.32
		MAINLINE ROUTE TOTAL	11.32
		NON-MAINLINE ROUTE TOTAL	0.00

AS OF JULY 1971

ROUTE NUMBER SEQUENCE

PAGE 74

ROUTE NUMBER	CONTROL SECTION	DESCRIPTION OF CONTROL SECTION	MILEAGE
MD258	02-143S	MD4 AT BRISTOL - MD2	4.45
MD258	02-151S	MD2 - MD256 N OF DEALE	2.87
MD258	02-143R	MD258 TO MD4	0.19
		MAINLINE ROUTE TOTAL	7.32
		NON-MAINLINE ROUTE TOTAL	0.19
MD259	02-068S	MD794 @ BRISTOL - MD408 @ GREENOCK	2.67
		MAINLINE ROUTE TOTAL	2.67
		NON-MAINLINE ROUTE TOTAL	0.00
MD260	04-043S	MD4 - AA&C COUNTY LINE	2.64
MD260	02-108S	AA&C COUNTY LINE - AA&C COUNTY LINE NEAR OWINGS	1.35
MD260	04-039S	AA&C COUNTY LINE NEAR OWINGS - BEG DIV HWY @ PARIS INTER	1.99
MD260	04-046S	BEG DIV HWY @ PARIS INTER - MD261 IN CHESAPEAKE BEACH	2.64
MD260	04-048R	INTERCH. RAMPS @ MT HARMONY RD @ PARIS	0.67
MD260	04-043R	SPURS AT MD4	0.11
		MAINLINE ROUTE TOTAL	8.62
		NON-MAINLINE ROUTE TOTAL	0.78
MD261	04-012S	MD263 - C&AA COUNTY LINE	7.64
MD261	02-086S	C&AA COUNTY LINE - MD778 @ FRIENDSHIP	5.42
		MAINLINE ROUTE TOTAL	13.06
		NON-MAINLINE ROUTE TOTAL	0.00
MD262	04-013S	PATUXENT RIVER @ LOWER MARLBORO - MD2	4.59
		MAINLINE ROUTE TOTAL	4.59
		NON-MAINLINE ROUTE TOTAL	0.00
MD263	04-050S	MD2 NR HUNTING CREEK - ROAD END @ PLUM POINT	6.27
		MAINLINE ROUTE TOTAL	6.27
		NON-MAINLINE ROUTE TOTAL	0.00

AS OF JULY 1971

ROUTE NUMBER SEQUENCE

PAGE 75

ROUTE NUMBER	CONTROL SECTION	DESCRIPTION OF CONTROL SECTION	MILEAGE
MD264	04-016S	BEG SRC MAINT @ BROOMES ISLAND - MD265	4.46
MD264	04-015S	MD265 - MD2 NEAR PORT REPUBLIC	2.31
		MAINLINE ROUTE TOTAL	6.77
		NON-MAINLINE ROUTE TOTAL	0.00
MD265	04-017S	BEG SRC MAINT S OF ROSS RD - MD264 @ MUTUAL	1.76
		MAINLINE ROUTE TOTAL	1.76
		NON-MAINLINE ROUTE TOTAL	0.00
MD266	00-000X	UNASSIGNED ROUTE NUMBER	0.00
		MAINLINE ROUTE TOTAL	0.00
		NON-MAINLINE ROUTE TOTAL	0.00
MD267	07-084S	MD7 W OF CHARLESTOWN - MD7 E OF CHARLESTOWN	1.95
		MAINLINE ROUTE TOTAL	1.95
		NON-MAINLINE ROUTE TOTAL	0.00
MD268	07-069P	MD7 /MAIN ST/ - MD279 IN ELKTON	0.96
		MAINLINE ROUTE TOTAL	0.96
		NON-MAINLINE ROUTE TOTAL	0.00
MD269	07-023S	US222 IN PORT DEPOSIT - MD813A E OF COLORA	6.40
		MAINLINE ROUTE TOTAL	6.40
		NON-MAINLINE ROUTE TOTAL	0.00
IS270	15-189I	I-495 - I-70S SOUTH OF TUCKERMANS LANE	1.78
IS270	15-201R	INTERCHANGE RAMPS AT DEMOCRACY BLVD	1.47
		MAINLINE ROUTE TOTAL	1.78
		NON-MAINLINE ROUTE TOTAL	1.47
MD270	02-069S	MD648 @ MARLEY - MD3 BUS @ FURNACE BRANCH	2.14
		MAINLINE ROUTE TOTAL	2.14
		NON-MAINLINE ROUTE TOTAL	0.00

AS OF JULY 1971

ROUTE NUMBER SEQUENCE

PAGE 76

ROUTE NUMBER	CONTROL SECTION	DESCRIPTION OF CONTROL SECTION	MILEAGE
MD271	00-000X	UNASSIGNED ROUTE NUMBER	0.00
		MAINLINE ROUTE TOTAL	0.00
		NON-MAINLINE ROUTE TOTAL	0.00
MD272	07-062S	BEG SRC MAINT AT ELK NECK - MD7	6.17
MD272	07-054S	MD7 - US40	0.65
MD272	07-077S	US40 - I-95	1.80
MD272	07-060S	I-95 - MD273	5.48
MD272	07-059S	MD273 - PENNA STATE LINE	1.35
		MAINLINE ROUTE TOTAL	15.45
		NON-MAINLINE ROUTE TOTAL	0.00
MD273	07-002P	US1/RISING SUN BYPASS/ - MD274 IN RISING SUN	1.75
MD273	07-003P	MD274 IN RISING SUN - SYLNAR RD EAST OF RISING SUN	1.89
MD273	07-081P	SYLNAR RD EAST OF RISING SUN - DELAWARE LINE	13.29
		MAINLINE ROUTE TOTAL	16.93
		NON-MAINLINE ROUTE TOTAL	0.00
MD274	07-031S	SOUTH LIMITS OF RISING SUN - MD 697	6.60
MD274	07-082S	MD 697 - MD 272	0.52
		MAINLINE ROUTE TOTAL	7.12
		NON-MAINLINE ROUTE TOTAL	0.00
MD275	07-076S	US222 AT CRAIGTOWN - MD276	2.25
		MAINLINE ROUTE TOTAL	2.25
		NON-MAINLINE ROUTE TOTAL	0.00
MD276	07-079S	US222 IN PORT DEPOSIT - US1 WEST OF RISING SUN	7.99
		MAINLINE ROUTE TOTAL	7.99
		NON-MAINLINE ROUTE TOTAL	0.00

AS OF JULY 1971

ROUTE NUMBER SEQUENCE

PAGE 77

ROUTE NUMBER	CONTROL SECTION	DESCRIPTION OF CONTROL SECTION	MILEAGE
MD277	07-033S	BEG SRC MAINT NEAR ELK MILLS - MD316	1.23
		MAINLINE ROUTE TOTAL	1.23
		NON-MAINLINE ROUTE TOTAL	0.00
MD278	00-000X	UNASSIGNED ROUTE NUMBER	0.00
		MAINLINE ROUTE TOTAL	0.00
		NON-MAINLINE ROUTE TOTAL	0.00
MD279	07-080S	US 40 IN ELKTON - MD 268/NORTH ST/IN ELKTON	1.71
MD279	07-069P	MD 268/NORTH ST/IN ELKTON - I-95	2.15
MD279	07-078P	I-95 - DELAWARE STATE LINE	1.17
		MAINLINE ROUTE TOTAL	5.03
		NON-MAINLINE ROUTE TOTAL	0.00
MD280	07-063P	US40 SOUTH OF ELKTON - MD7/MAIN ST/IN ELKTON	0.55
MD280	07-063S	MD7/MAIN ST/IN ELKTON - MD273 AT FAIR HILL	7.23
MD280	07-035S	MD273 AT FAIR HILL - PENNA STATE LINE	1.62
		MAINLINE ROUTE TOTAL	9.40
		NON-MAINLINE ROUTE TOTAL	0.00
MD281	07-037S	MD7/DELAWARE AVE/IN ELKTON - DELAWARE STATE LINE	2.15
		MAINLINE ROUTE TOTAL	2.15
		NON-MAINLINE ROUTE TOTAL	0.00
MD282	07-083S	BEG SRC MAINT @ CRYSTAL BEACH - SANDY BOTTOM RD	4.37
MD282	07-039S	SANDY BOTTOM RD - US213 IN CECILTON	2.42
MD282	07-038S	US213 IN CECILTON - DELAWARE STATE LINE	5.83
MD282	07-083R	SPURS AT MD282	0.14
		MAINLINE ROUTE TOTAL	12.62
		NON-MAINLINE ROUTE TOTAL	0.14

AS OF JULY 1971

ROUTE NUMBER SEQUENCE

PAGE 78

ROUTE NUMBER	CONTROL SECTION	DESCRIPTION OF CONTROL SECTION	MILEAGE
MD283	00-000X	UNASSIGNED ROUTE NUMBER	0.00
		MAINLINE ROUTE TOTAL	0.00
		NON-MAINLINE ROUTE TOTAL	0.00
MD284	07-065S	LEWIS ST IN CHESAPEAKE CITY - MD537B	0.34
		MAINLINE ROUTE TOTAL	0.34
		NON-MAINLINE ROUTE TOTAL	0.00
MD285	07-041S	MD537B IN CHESAPEAKE CITY - DELAWARE STATE LINE	1.89
		MAINLINE ROUTE TOTAL	1.89
		NON-MAINLINE ROUTE TOTAL	0.00
MD286	07-052S	MD537C IN CHESAPEAKE CITY - DELAWARE STATE LINE	2.12
MD286	07-052R	MD286 TO RD END AT C&D CANAL	0.07
		MAINLINE ROUTE TOTAL	2.12
		NON-MAINLINE ROUTE TOTAL	0.07
MD287	05-015S	MD313 WEST OF GOLDSBORO - DELAWARE STATE LINE	2.92
		MAINLINE ROUTE TOTAL	2.92
		NON-MAINLINE ROUTE TOTAL	0.00
MD288	14-016S	MD20 EAST OF ROCKHALL - END SRC MAINT @ LONG COVE	3.33
		MAINLINE ROUTE TOTAL	3.33
		NON-MAINLINE ROUTE TOTAL	0.00
MD289	14-018S	BEGIN SRC MAINT NORTH OF CLIFFS CITY - MD 664	5.98
MD289	14-017S	MD 664 - HIGH ST IN CHESTERTOWN	2.07
		MAINLINE ROUTE TOTAL	8.05
		NON-MAINLINE ROUTE TOTAL	0.00
MD290	17-024S	MD300 AT DUDLEY CORNERS - K&QA COUNTY LINE	4.83

AS OF JULY 1971

ROUTE NUMBER SEQUENCE

PAGE 79

ROUTE NUMBER	CONTROL SECTION	DESCRIPTION OF CONTROL SECTION	MILEAGE
MD290	14-0215	K&QA COUNTY LINE - MD0291 AHEAD	1.11
MD290	14-0595	MD0291 AHEAD - MD0291 BACK SEE MD0291	0.00
MD290	14-0205	MD0291 BACK - MD0313 AHEAD	5.46
MD290	14-0515	MD0313 AHEAD - US0213 AT MD0313 SEE MD0313	0.00
MD290	14-0195	US0213 AT MD0313 - MD0299 SOUTH OF SASSAFRAS	4.44
		MAINLINE ROUTE TOTAL	15.84
		NON-MAINLINE ROUTE TOTAL	0.00
MD291	14-0635	MD 20 IN CHESTERTOWN - US213 @ CHESTERTOWN	0.60
MD291	14-0595	US213 @ CHESTERTOWN - MD290 S OF CHESTERVILLE	9.22
MD291	14-0225	MD290 S OF CHESTERVILLE - MD313 IN MILLINGTON	4.26
MD291	14-0235	MD313 IN MILLINGTON - DELAWARE STATE LINE	4.49
MD291	14-063R	SPURS AT MD291	0.03
		MAINLINE ROUTE TOTAL	18.57
		NON-MAINLINE ROUTE TOTAL	0.03
MD292	14-0255	US213 - MD298 S OF STILLPOND	2.82
MD292	14-0245	MD298 S OF STILLPOND - ROAD END IN BETTERTON	4.61
		MAINLINE ROUTE TOTAL	7.43
		NON-MAINLINE ROUTE TOTAL	0.00
MD293	14-0265	CD0051 HOWEL PT RD IN BETTERTON - MD0292 MAIN ST IN BETTERTON	0.63
		MAINLINE ROUTE TOTAL	0.63
		NON-MAINLINE ROUTE TOTAL	0.00
MD293A	14-0265	MD0292 MAIN ST IN BETTERTON - MU0050 FIRST AVE AHEAD END SRC MAINT	0.25
		MAINLINE ROUTE TOTAL	0.25
		NON-MAINLINE ROUTE TOTAL	0.00

AS OF JULY 1971

ROUTE NUMBER SEQUENCE

PAGE 80

ROUTE NUMBER	CONTROL SECTION	DESCRIPTION OF CONTROL SECTION	MILEAGE
MD293B	14-014S	MD0293 ERICKSON AVE IN BETTERTON - MD0292 MAIN ST IN BETTERTON	0.14
		MAINLINE ROUTE TOTAL	0.14
		NON-MAINLINE ROUTE TOTAL	0.00
MD293C	14-026S	MD0293 ERICKSON AVE IN BETTERTON - MD0292 MAIN ST IN BETTERTON	0.16
		MAINLINE ROUTE TOTAL	0.16
		NON-MAINLINE ROUTE TOTAL	0.00
MD294	00-000X	UNASSIGNED ROUTE NUMBER	0.00
		MAINLINE ROUTE TOTAL	0.00
		NON-MAINLINE ROUTE TOTAL	0.00
IS295	16-175I	I-495 /CAPITAL BELTWAY/ - DC LINE	0.72
		MAINLINE ROUTE TOTAL	0.72
		NON-MAINLINE ROUTE TOTAL	0.00
MD296	00-000X	UNASSIGNED ROUTE NUMBER	0.00
		MAINLINE ROUTE TOTAL	0.00
		NON-MAINLINE ROUTE TOTAL	0.00
MD297	14-028S	US213 @ HOPEWELL - MD298 @ BUTLERTOWN	3.56
MD297	14-027S	MD298 @ BUTLERTOWN - END SRC MAINT @ NEWTOWN	3.77
		MAINLINE ROUTE TOTAL	7.33
		NON-MAINLINE ROUTE TOTAL	0.00
MD298	14-030S	MD20 SOUTH OF FAIRLEE - MD297 @ BUTLERTOWN	7.39
MD298	14-055S	MD297 @ BUTLERTOWN - MD566 EAST OF STILLPOND	4.92
MD298	14-056S	MD566 EAST OF STILLPOND - US213 @ HARMONY CORNER	2.60
MD298	14-030R	MD298 TO MD20	0.07
		MAINLINE ROUTE TOTAL	14.91
		NON-MAINLINE ROUTE TOTAL	0.07

AS OF JULY 1971

ROUTE NUMBER SEQUENCE

PAGE 81

ROUTE NUMBER	CONTROL SECTION	DESCRIPTION OF CONTROL SECTION	MILEAGE
MD298A	14-030S	MD298 @ FAIRLEE - MD 20 EAST OF FAIRLEE	0.50
		MAINLINE ROUTE TOTAL	0.50
		NON-MAINLINE ROUTE TOTAL	0.00
MD299	14-031S	MD313 @ MASSEY - CE&K COUNTY LINE	5.18
MD299	07-042S	CE&K COUNTY LINE - US301	0.50
		MAINLINE ROUTE TOTAL	5.68
		NON-MAINLINE ROUTE TOTAL	0.00
MD300	17-009P	US0213 N OF CHURCH HILL - DELAWARE ST/L	13.65
		MAINLINE ROUTE TOTAL	13.65
		NON-MAINLINE ROUTE TOTAL	0.00
US301 TLL	08-015P	VIRGINIA ST/L - END GOV NICE MEM BRIDGE	1.90
US301	08-014P	END GOV NICE MEM BRIDGE - MD0427 CHAPEL POINT RD	8.10
US301	08-013P	MD0427 CHAPEL POINT RD - MD0006 CHARLES ST IN LA PLATA	4.97
US301	08-061P	MD0006 CHARLES ST IN LA PLATA - MD0005 WALDRE LEONARDTOWN RD	8.59
US301	08-058P	MD0005 WALDRE LEONARDTOWN RD - PRINCE GEORGES CO/L	3.01
US301	16-036P	CHARLES CO/L - MD0005 BRANCH AVE	2.53
US301	16-147P	MD0005 BRANCH AVE - MD0004 SOUTHERN MARYLAND BLVD	11.57
US301	16-150P	MD0004 SOUTHERN MARYLAND BLVD - MD0214 CENTRAL AVE	5.99
US301	16-033P	MD0214 CENTRAL AVE - MD0003 ROBERT CRAIN HWY	3.89
US301	16-042P	MD0003 ROBERT CRAIN HWY - ANNE ARUNDEL CO/L SEE US0050	0.00
US301	02-019P	PRINCE GEORGES CO/L - MD0450 ANNAPOLIS RD SEE US0050	0.00
US301	02-103P	MD0450 ANNAPOLIS RD - MD0002 RITCHIE HWY AT REVELL SEE US0050	0.00
US301	02-016P	MD0002 RITCHIE HWY AT REVELL - CD0227 LDG INN RD SEE US0050	0.00
US301 TLL	02-107P	CD0227 LDG INN RD - QUEEN ANNES CO/L SEE US0050	0.00

AS OF JULY 1971

ROUTE NUMBER SEQUENCE

PAGE 82

ROUTE NUMBER	CONTROL SECTION	DESCRIPTION OF CONTROL SECTION	MILEAGE
US301 TLL	17-043P	ANNE ARUNDEL CO/L - BEG SRC E OF COX CREEK SEE US0050	0.00
US301	17-001P	BEG SRC E OF COX CREEK - US0050 OCEAN GATEWAY SEE US0050	0.00
US301	17-040P	US0050 OCEAN GATEWAY - US0213 WYE MILLS CENTREVILLE RD	5.82
US301	17-041P	US0213 WYE MILLS CENTREVILLE RD - MD0305 HOPE RD	4.58
US301	17-042P	MD0305 HOPE RD - KENT CO/L	17.31
US301	14-009P	QUEEN ANNES CO/L - CECIL CO/L	8.79
US301	07-017P	KENT CO/L - DELEWARE ST/L	3.20
US301	14-060R	INTERCHANGE RAMPS AT US301 AND MD290	0.91
US301	17-053R	INTERCHANGE RAMPS AT MD290	0.40
US301	16-153R	INTERCHANGE RAMPS @ US301 & MD214	1.02
		MAINLINE ROUTE TOTAL	90.25
		NON-MAINLINE ROUTE TOTAL	2.33
MD302	17-025S	US301 - MD313 IN BARCLAY	3.49
MD302	17-026S	MD313 IN BARCLAY - CO&QA COUNTY LINE	4.29
MD302	05-016S	CO&QA COUNTY LINE - DELAWARE STATE LINE	2.52
		MAINLINE ROUTE TOTAL	10.30
		NON-MAINLINE ROUTE TOTAL	0.00
MD303	20-012S	MD309 NORTHEAST OF CORDOVA - MD404 ALT. AT MOORES CORNER	3.64
MD303	20-011S	MD404 ALT. AT MOORES CORNER - QA&T COUNTY LINE IN QUEEN ANNE	0.12
MD303	17-014S	QA&T COUNTY LINE IN QUEEN ANNE - MD404	0.42
		MAINLINE ROUTE TOTAL	4.18
		NON-MAINLINE ROUTE TOTAL	0.00
MD304	17-044S	CD0142 SPIDER WEB RD - NW CI/L CENTREVILLE	2.44
MD304	17-029S	SE CI/L CENTREVILLE - MD0481 RUTHSBURG RD	6.07

AS OF JULY 1971

ROUTE NUMBER SEQUENCE

PAGE 83

ROUTE NUMBER	CONTROL SECTION	DESCRIPTION OF CONTROL SECTION	MILEAGE
MD304	17-049S MD0481	RUTHSBURG RD - CAROLINE CO/L	4.76
MD304	05-047S	QUEEN ANNES CO/L - MD0312 RIDGELY BRIDGETOWN RD	0.48
		MAINLINE ROUTE TOTAL	13.75
		NON-MAINLINE ROUTE TOTAL	0.00
MD305	17-030S	US213 IN CENTREVILLE - END SRC MAINT AT HOPE	5.15
		MAINLINE ROUTE TOTAL	5.15
		NON-MAINLINE ROUTE TOTAL	0.00
MD306	05-017S	LIBERTY ROAD IN FEDERALSBURG - DELAWARE LINE	4.49
		MAINLINE ROUTE TOTAL	4.49
		NON-MAINLINE ROUTE TOTAL	0.00
MD307	09-014S MD0331	MAIN ST - CORP LIMITS OF HURLOCK	0.34
MD307	09-014S	CORP LIMITS OF HURLOCK - MD0927 OLD MD 307	2.18
MD307	09-039S MD0927	OLD MD 307 - DOR AND CAROLINE CO LINE	2.59
MD307	05-059S	DOR AND CAROLINE CO LINE - MD0313 FEDERALSBURG BY PASS	0.53
MD307	05-018S MD0313	FEDERALSBURG BY PASS - CORP LIMITS OF FEDERALSBURG	0.41
MD307	05-018S	CORP LIMITS OF FEDERALSBURG - MD0308 S MAIN ST	0.51
		MAINLINE ROUTE TOTAL	6.56
		NON-MAINLINE ROUTE TOTAL	0.00
MD308	05-019S MD313	- PENNA RR IN FEDERALSBURG	0.37
		MAINLINE ROUTE TOTAL	0.37
		NON-MAINLINE ROUTE TOTAL	0.00
MD309	20-031S	US50 NORTH OF EASTON - QA&T COUNTY LINE	9.56
MD309	17-015S	QA&T COUNTY LINE - NEIGHBORS ROAD AT STARR	5.24
MD309	17-027S	NEIGHBORS ROAD AT STARR - US213	3.97
		MAINLINE ROUTE TOTAL	18.77
		NON-MAINLINE ROUTE TOTAL	0.00

AS OF JULY 1971

ROUTE NUMBER SEQUENCE

PAGE 84

ROUTE NUMBER	CONTRL SECTION	DESCRIPTION OF CONTROL SECTION	MILEAGE
MD310	07=043S	US213 AT CAYOTS - DELAWARE STATE LINE	4.18
		MAINLINE ROUTE TOTAL	4.18
		NON-MAINLINE ROUTE TOTAL	0.00
MD311	05=050S	MD313 IN GOLDSBORO - MD454 IN MARYDEL	6.21
		MAINLINE ROUTE TOTAL	6.21
		NON-MAINLINE ROUTE TOTAL	0.00
MD312	05=022S	MD404 SOUTH OF DOWNES - CABIN AND RIDGELY ROADS	1.43
MD312	05=044S	CABIN AND RIDGELY ROADS - MD0480 AT RIDGELY RD	0.00
		+CENTRAL AVE SEE MD0480	
MD312	05=021S	MD0480 AT RIDGELY RD +CENTRAL AVE - MD0313 AT	9.23
		BALTIMORE CORNER	
MD312	05=022R	SPUR AT MD480	0.03
		MAINLINE ROUTE TOTAL	10.66
		NON-MAINLINE ROUTE TOTAL	0.03
MD313	22=013P	US50 AT MARDELA SPRINGS - D&W COUNTY LINE	6.58
MD313	09=005P	D&W COUNTY LINE - MD14 AT ELDORADO	5.05
MD313	09=004P	MD14 AT ELDORADO - MD577 AT ALLENS CORNER	6.74
MD313	05=005P	MD577 AT ALLENS CORNER - MD318 AND MD634 IN	1.21
		FEDERALSBURG	
MD313	05=056P	MD318 AND MD634 IN FEDERALSBURG - MD315 AND MD318	2.23
		WEST OF FEDERALSBURG	
MD313	05=045P	MD315 AND MD318 WEST OF FEDERALSBURG - THREE	1.93
		BRIDGES RD/NORTH OF FEDERALSBURG	
MD313	05=003P	THREE BRIDGES RD/NORTH OF FEDERALSBURG - MD621	1.67
MD313	05=006P	MD621 - MD404 AT ANDERSONTOWN	6.45
MD313	05=010P	MD404 AT ANDERSONTOWN - MD404 /FIFTH STREET/ IN	0.00
		DENTON SEE MD0404	
MD313	05=012P	MD404 /FIFTH STREET/ IN DENTON - NORTH LIMITS OF	0.56
		DENTON	
MD313	05=002P	NORTH LIMITS OF DENTON - MD311 IN GOLDSBORO	10.96
MD313	05=001P	MD311 IN GOLDSBORO - CO&QA COUNTY LINE	4.78

AS OF JULY 1971

ROUTE NUMBER SEQUENCE

PAGE 85

ROUTE NUMBER	CONTROL SECTION	DESCRIPTION OF CONTROL SECTION	MILEAGE
MD313	17-012P	CO&QA COUNTY LINE - MD19 AT INGLESIDE	1.95
MD313	17-011P	MD19 AT INGLESIDE - MD300 IN SUDLERSVILLE	6.81
MD313	17-010P	MD300 IN SUDLERSVILLE - MD544	3.83
MD313	17-010S	MD544 - K&QA COUNTY LINE	2.29
MD313	14-008S	K&QA COUNTY LINE - MD299 @ MASSEY	3.88
MD313	14-052S	MD299 @ MASSEY - US301	1.45
MD313	14-051P	US301 - US213 AND MD290 IN GALENA	2.53
		MAINLINE ROUTE TOTAL	70.90
		NON-MAINLINE ROUTE TOTAL	0.00
MD314	05-025S	PENNA RR - MD313 IN GREENSBORO	1.01
MD314	05-025S	MD313 IN GREENSBORO - DELAWARE STATE LINE	3.96
MD314	05-025R	MD0314 TO DEL ST/L	0.08
		MAINLINE ROUTE TOTAL	4.97
		NON-MAINLINE ROUTE TOTAL	0.08
MD315	05-028S	MD0313 FEDERALSBURG ANDERSONTOWN RD - NW CI/L FEDERALSBURG	0.41
MD315	05-027S	BEG SRC E OF CHAMBERS ST - MD0318	1.35
MD315	05-028R	MD315 WBL TO MD313 NBL	0.07
MD315	05-027R	MD318 WBL TO MD315	0.14
		MAINLINE ROUTE TOTAL	1.76
		NON-MAINLINE ROUTE TOTAL	0.21
MD316	07-053S	MD279 NORTH OF ELKTON - MD277	2.74
		MAINLINE ROUTE TOTAL	2.74
		NON-MAINLINE ROUTE TOTAL	0.00
MD317	05-026S	MD313 NORTH OF DENTON - DELAWARE STATE LINE	4.84
		MAINLINE ROUTE TOTAL	4.84
		NON-MAINLINE ROUTE TOTAL	0.00

AS OF JULY 1971

ROUTE NUMBER SEQUENCE

PAGE 86

ROUTE NUMBER	CONTROL SECTION	DESCRIPTION OF CONTROL SECTION	MILEAGE
MD318	09-036P	MD0331 SE OF PRESTON - MD0817 DOR/CAROLINE CO/L	0.40
MD318	05-028P	MD0817 DOR/CAROLINE CO/L - MD0313 AND MD0315	5.75
MD318	05-056P	MD0313 AND MD0315 - MD0313 AND MD0634 IN FEDERALSBURG SEE MD0313	0.00
MD318	05-057P	MD0313 AND MD0634 IN FEDERALSBURG - MD/DEE ST/L	3.10
		MAINLINE ROUTE TOTAL	9.25
		NON-MAINLINE ROUTE TOTAL	0.00
MD319	00-000X	UNASSIGNED ROUTE NUMBER	0.00
		MAINLINE ROUTE TOTAL	0.00
		NON-MAINLINE ROUTE TOTAL	0.00
MD320	15-130S	DC LINE - MD787/FLOWER AVE/	1.66
MD320	15-115S	MD787/FLOWER AVE/ - M&PG COUNTY LINE	1.10
MD320	16-075S	M&PG COUNTY LINE - MD650/NEW HAMPSHIRE AVE/	0.13
		MAINLINE ROUTE TOTAL	2.89
		NON-MAINLINE ROUTE TOTAL	0.00
MD321	00-000X	UNASSIGNED ROUTE NUMBER	0.00
		MAINLINE ROUTE TOTAL	0.00
		NON-MAINLINE ROUTE TOTAL	0.00
MD322	20-035S	US0050 OCEAN GATEWAY - MD0333 OXFORD EASTON RD	1.59
MD322	20-033S	MD0333 OXFORD EASTON RD - MD0033 EASTON CLAIBORNE RD	1.39
MD322	20-009S	MD0033 EASTON CLAIBORNE RD - MD0565B WASHINGTON ST	0.51
MD322	20-035R	SPUR AT US0050 & MD0322	0.07
		MAINLINE ROUTE TOTAL	3.49
		NON-MAINLINE ROUTE TOTAL	0.07
MD323	00-000X	UNASSIGNED ROUTE NUMBER	0.00
		MAINLINE ROUTE TOTAL	0.00
		NON-MAINLINE ROUTE TOTAL	0.00

AS OF JULY 1971

ROUTE NUMBER SEQUENCE

PAGE 87

ROUTE NUMBER	CONTROL SECTION	DESCRIPTION OF CONTROL SECTION	MILEAGE
MD324	05-029S	SW LIMITS OF PRESTON - MD331	0.40
		MAINLINE ROUTE TOTAL	0.40
		NON-MAINLINE ROUTE TOTAL	0.00
MD325	03-093S	RD END PENNA RR SPRING GROVE HOSPITAL - MD144	0.47
		MAINLINE ROUTE TOTAL	0.47
		NON-MAINLINE ROUTE TOTAL	0.00
MD326	18-038S	ROAD END @ BRETON BAY - MD5 IN LEONARDTOWN	0.32
		MAINLINE ROUTE TOTAL	0.32
		NON-MAINLINE ROUTE TOTAL	0.00
MD327	07-085S	MD 7 IN PERRYVILLE - END SRC MAINT	0.37
		MAINLINE ROUTE TOTAL	0.37
		NON-MAINLINE ROUTE TOTAL	0.00
MD328	20-004P	US50 AT EASTON - CO&T COUNTY LINE	8.93
MD328	05-007P	CO&T COUNTY LINE - MD404 WEST OF DENTON	5.89
		MAINLINE ROUTE TOTAL	14.82
		NON-MAINLINE ROUTE TOTAL	0.00
MD329	20-013S	MD33 WEST OF NEWCOMB - MD33 AT KIRKHAM	3.55
		MAINLINE ROUTE TOTAL	3.55
		NON-MAINLINE ROUTE TOTAL	0.00
MD330	03-127S	US1 - US1 AT KINGSVILLE	0.13
		MAINLINE ROUTE TOTAL	0.13
		NON-MAINLINE ROUTE TOTAL	0.00
MD331	09-018S	US50 AT VIENNA - MD14 AT RHODESDALE	6.58
MD331	09-017S	MD14 AT RHODESDALE - MD14 AT SHILOH CHURCH	2.05

AS OF JULY 1971

ROUTE NUMBER SEQUENCE

PAGE 88

ROUTE NUMBER	CONTROL SECTION	DESCRIPTION OF CONTROL SECTION	MILEAGE
MD331	09-016S	MD14 AT SHILOH CHURCH - MD307 IN HURLOCK	3.45
MD331	09-035S	MD307 IN HURLOCK - MD318	5.83
MD331	09-035P	MD318 - CO&D COUNTY LINE	0.14
MD331	05-054P	CO&D COUNTY LINE - MD16 IN PRESTON	1.10
MD331	05-030P	MD16 IN PRESTON - CO&T COUNTY LINE	6.45
MD331	20-014P	CO&T COUNTY LINE - DOVER ST IN EASTON	4.47
		MAINLINE ROUTE TOTAL	30.07
		NON-MAINLINE ROUTE TOTAL	0.00
MD332	16-062S	D C LINE AT CAPITOL HEIGHTS - MD 214	1.07
		MAINLINE ROUTE TOTAL	1.07
		NON-MAINLINE ROUTE TOTAL	0.00
MD333	20-017S	ROAD END IN OXFORD - MD565/S WASH ST/ IN EASTON	9.96
		MAINLINE ROUTE TOTAL	9.96
		NON-MAINLINE ROUTE TOTAL	0.00
MD334	20-018S	RD END E OF TRED AVON RIVER	0.80
		MAINLINE ROUTE TOTAL	0.80
		NON-MAINLINE ROUTE TOTAL	0.00
MD335	09-020S	S END FISHING CR BR - MD336	6.58
MD335	09-019S	MD336 - MD16 IN CHURCH CREEK	9.95
		MAINLINE ROUTE TOTAL	16.53
		NON-MAINLINE ROUTE TOTAL	0.00
MD336	09-021S	MD335 NEAR CROSSROADS - END SRC MAINT @ ANDREWS RD @ LAKESVILLE	4.94
		MAINLINE ROUTE TOTAL	4.94
		NON-MAINLINE ROUTE TOTAL	0.00

AS OF JULY 1971

ROUTE NUMBER SEQUENCE

PAGE 89

ROUTE NUMBER	CONTROL SECTION	DESCRIPTION OF CONTROL SECTION	MILEAGE
MD337	16-076S	MD5 NEAR CAMP SPRINGS - END SRC MAINT	2.72
		MAINLINE ROUTE TOTAL	2.72
		NON-MAINLINE ROUTE TOTAL	0.00
MD338	07-044S	BEG SRC MAINT @ ROWLANDSVILLE - US1 & US222	1.24
		MAINLINE ROUTE TOTAL	1.24
		NON-MAINLINE ROUTE TOTAL	0.00
MD339	15-114S	US29 IN SILVER SPRING - MD320/PINEY BRANCH RD/	0.93
		MAINLINE ROUTE TOTAL	0.93
		NON-MAINLINE ROUTE TOTAL	0.00
US340	21-024P	VIRGINIA ST/L - END SANDY HOOK BRIDGE	0.43
US340	21-095P	END SANDY HOOK BRIDGE - FREDERICK CO/L	1.88
US340	10-104P	WASHINGTON CO/L - MD0017	2.13
US340	10-105P	MD0017 - MD0180	3.41
US340	10-097P	MD0180 - US0015 NORTH BOUND	4.58
US340	10-113P	US0015 NORTH BOUND - IS0070 SEE US0015	0.00
US340	10-127P	IS0070 - US0040 BALTIMORE NATIONAL PIKE SEE US0015	0.00
US340	10-106R	INTERCHANGE SPURS AT MD 17	0.64
US340	10-114R	INTERCHANGE SPURS AT LANDER RD	0.67
US340	10-107R	INTERCHANGE SPURS AT MD 180	0.90
US340	10-116R	INTERCHANGE RAMPS AT MT ZION RD	0.85
US340	10-128R	INTERCHANGE RAMPS @ MD180	0.82
		MAINLINE ROUTE TOTAL	12.43
		NON-MAINLINE ROUTE TOTAL	3.88
MD340	21-095S	US0340 - CD0626 SANDY HOOK RD	0.09
		MAINLINE ROUTE TOTAL	0.09
		NON-MAINLINE ROUTE TOTAL	0.00

AS OF JULY 1971

ROUTE NUMBER SEQUENCE

PAGE 90

ROUTE NUMBER	CONTROL SECTION	DESCRIPTION OF CONTROL SECTION	MILEAGE
MD341	09=012S MD16 - MD343	IN CAMBRIDGE	1.25
		MAINLINE ROUTE TOTAL	1.25
		NON-MAINLINE ROUTE TOTAL	0.00
MD342	07=045S MD310 AT ST AUGUSTINE - MD537C	IN CHESAPEAKE CITY	2.84
		MAINLINE ROUTE TOTAL	2.84
		NON-MAINLINE ROUTE TOTAL	0.00
MD343	09=023S BEG SRC MAINT @ HUDSON - HIGH ST	IN CAMBRIDGE	10.04
MD343	09=029S HIGH ST IN CAMBRIDGE - MD341/RACE ST/ IN	CAMBRIDGE	0.41
MD343	09=011S MD341/RACE ST/ IN CAMBRIDGE - US50		0.95
		MAINLINE ROUTE TOTAL	11.40
		NON-MAINLINE ROUTE TOTAL	0.00
MD343A	09=032S MD343 /WASHINGTON ST/ IN CAMBRIDGE - US50		0.16
		MAINLINE ROUTE TOTAL	0.16
		NON-MAINLINE ROUTE TOTAL	0.00
MD344	08=062S MD224 - MD6 AT DONCASTER		2.17
		MAINLINE ROUTE TOTAL	2.17
		NON-MAINLINE ROUTE TOTAL	0.00
MD345	00=000X UNASSIGNED ROUTE NUMBER		0.00
		MAINLINE ROUTE TOTAL	0.00
		NON-MAINLINE ROUTE TOTAL	0.00
MD346	22=011S EAST LIMITS SALISBURY - MD353	IN PITTSVILLE	9.03
MD346	22=012S MD353 IN PITTSVILLE - WI&WD COUNTY LINE		5.09
MD346	23=048S WI&WD COUNTY LINE - US50 SOUTHEAST OF ST MARTIN		5.67
MD346	23=004S US50 SOUTHEAST OF ST MARTIN - MD 818		2.21

AS OF JULY 1971

ROUTE NUMBER SEQUENCE

PAGE 91

ROUTE NUMBER	CONTROL SECTION	DESCRIPTION OF CONTROL SECTION	MILEAGE
MD346	23-005S	MD 818 - US 50 NORTHEAST OF BERLIN	1.38
		MAINLINE ROUTE TOTAL	23.38
		NON-MAINLINE ROUTE TOTAL	0.00
MD347	22-016S	MD349 SOUTH OF QUANTICO - US50 EAST OF HEBRON	6.92
		MAINLINE ROUTE TOTAL	6.92
		NON-MAINLINE ROUTE TOTAL	0.00
MD348	22-017S	MD313 IN SHARPTOWN - DELAWARE STATE LINE	1.73
		MAINLINE ROUTE TOTAL	1.73
		NON-MAINLINE ROUTE TOTAL	0.00
MD349	22-021S	BEG SRC MAINT @ JONES CREEK - TYASKIN ROAD	6.04
MD349	22-020S	TYASKIN ROAD - MD347 S OF QUANTICO	9.10
MD349	22-019S	MD347 S OF QUANTICO - W LIMITS OF SALISBURY	7.07
		MAINLINE ROUTE TOTAL	22.21
		NON-MAINLINE ROUTE TOTAL	0.00
MD350	22-022S	EAST LIMITS SALISBURY - AIRPORT RD	3.16
MD350	22-023S	AIRPORT RD - MD354 AT POWELLVILLE	8.46
		MAINLINE ROUTE TOTAL	11.62
		NON-MAINLINE ROUTE TOTAL	0.00
MD351	00-000X	UNASSIGNED ROUTE NUMBER	0.00
		MAINLINE ROUTE TOTAL	0.00
		NON-MAINLINE ROUTE TOTAL	0.00
MD352	22-029S	MD349 @ COXS CORNER - CAPITOLA AND WHITEHAVEN ROADS	3.46
MD352	22-026S	CAPITOLA AND WHITEHAVEN ROADS - MD349	6.61
		MAINLINE ROUTE TOTAL	10.07
		NON-MAINLINE ROUTE TOTAL	0.00

AS OF JULY 1971

ROUTE NUMBER SEQUENCE

PAGE 92

ROUTE NUMBER	CONTROL SECTION	DESCRIPTION OF CONTROL SECTION	MILEAGE
MD353	22-027S	MD346 IN PITTSVILLE - DELAWARE STATE LINE	4.60
		MAINLINE ROUTE TOTAL	4.60
		NON-MAINLINE ROUTE TOTAL	0.00
MD354	23-017S	MD12 NORTHWEST OF SNOW HILL - WILCO COUNTY LINE	7.64
MD354	22-028S	WILCO COUNTY LINE - MD346 IN WILLARDS	7.34
		MAINLINE ROUTE TOTAL	14.98
		NON-MAINLINE ROUTE TOTAL	0.00
MD355	15-029P	IS0495 CAPITAL BELTWAY - MD0187 OLD GEORGETOWN RD	2.28
MD355	15-028P	MD0187 OLD GEORGETOWN RD - MD0028 W MONTGOMERY AVE	2.80
MD355	15-027S	MD0028 W MONTGOMERY AVE - MD0124 CLOPPER RD	5.18
MD355	15-026S	MD0124 CLOPPER RD - CD0228 MIDDLEBROOK RD	3.59
MD355	15-025P	CD0228 MIDDLEBROOK RD - MD0118 GERMANTOWN RD	1.23
MD355	15-025P	MD0118 GERMANTOWN RD - MD0027	0.47
MD355	15-041S	MD0027 - MONTGOMERY AND FREDERICK CO/L	7.41
MD355	10-031S	MONTGOMERY AND FREDERICK CO/L - MD0080	3.71
MD355	10-030S	MD0080 - MD0085 BUCKEYSTOWN PIKE	6.02
MD355	10-005S	MD0085 BUCKEYSTOWN PIKE - MD0026 LIBERTY RD	3.46
MD355	10-004S	MD0026 LIBERTY RD - US0015 EMMITSBURG PIKE	0.78
		MAINLINE ROUTE TOTAL	36.93
		NON-MAINLINE ROUTE TOTAL	0.00
MD356	00-000X	UNASSIGNED ROUTE NUMBER	0.00
		MAINLINE ROUTE TOTAL	0.00
		NON-MAINLINE ROUTE TOTAL	0.00
MD357	19-006S	END SRC MAINT SOUTHEAST OF MARION - BEGIN SRC MAINT NORTHWEST OF MARION	1.57
		MAINLINE ROUTE TOTAL	1.57
		NON-MAINLINE ROUTE TOTAL	0.00

AS OF JULY 1971

ROUTE NUMBER SEQUENCE

PAGE 93

ROUTE NUMBER	CONTROL SECTION	DESCRIPTION OF CONTROL SECTION	MILEAGE
MD358	19-009S	MD380 AT LAWSONIA - S LIMITS OF CRISFIELD	0.56
MD358	19-007S	N LIMITS OF CRISFIELD - CD0128 AHEAD END SRC MAINT	0.76
		MAINLINE ROUTE TOTAL	1.32
		NON-MAINLINE ROUTE TOTAL	0.00
MD359	00-000X	UNASSIGNED ROUTE NUMBER	0.00
		MAINLINE ROUTE TOTAL	0.00
		NON-MAINLINE ROUTE TOTAL	0.00
MD360	19-011S	BEGIN SRC MAINT SOUTH OF SACKERTOWN - MD358 NORTHWEST OF LAWSONIA	0.68
		MAINLINE ROUTE TOTAL	0.68
		NON-MAINLINE ROUTE TOTAL	0.00
MD361	19-012S	BEGIN SRC MAINT WEST OF UPPER FAIRMOUNT - MD413 SOUTH OF WESTOVER	5.62
		MAINLINE ROUTE TOTAL	5.62
		NON-MAINLINE ROUTE TOTAL	0.00
MD362	19-013S	BEGIN SRC MAINT @ BOBTOWN RD - MD675 NORTH OF PRINCESS ANNE	6.23
		MAINLINE ROUTE TOTAL	6.23
		NON-MAINLINE ROUTE TOTAL	0.00
MD363	19-016S	RD END AT DEAL IS - RILEY ROBERTS RD AT DAMES QUARTER	6.76
MD363	19-015S	RILEY ROBERTS RD AT DAMES QUARTER - MD627 S OF VENTON	6.33
MD363	19-014S	MD627 S OF VENTON - END SRC MAINT @ MANSION AVE	5.23
		MAINLINE ROUTE TOTAL	18.32
		NON-MAINLINE ROUTE TOTAL	0.00
MD364	19-017S	MD675A WEST OF POCOMOKE CITY - S&W COUNTY LINE	2.81
MD364	23-018S	S&W COUNTY LINE - END SRC MAINT	2.72
		MAINLINE ROUTE TOTAL	5.53
		NON-MAINLINE ROUTE TOTAL	0.00

AS OF JULY 1971

ROUTE NUMBER SEQUENCE

PAGE 94

ROUTE NUMBER	CONTROL SECTION	DESCRIPTION OF CONTROL SECTION	MILEAGE
MD365	23-019S	US113 IN SNOW HILL - END SRC MAINT @ PUB LANDNG	6.29
		MAINLINE ROUTE TOTAL	6.29
		NON-MAINLINE ROUTE TOTAL	0.00
MD366	23-058S	MD675A @ POCOMOKE CITY - MD12 AT STOCKTON	8.39
MD366	23-021S	MD12 AT STOCKTON - GEORGES ISLAND LANDING	2.86
		MAINLINE ROUTE TOTAL	11.25
		NON-MAINLINE ROUTE TOTAL	0.00
MD367	23-022S	BEG SRC MAINT W OF US113 - DELAWARE STATE LINE	2.62
		MAINLINE ROUTE TOTAL	2.62
		NON-MAINLINE ROUTE TOTAL	0.00
MD368	23-023S	BEG SRC MAINT - MD367 NEAR BISHOPVILLE	0.30
		MAINLINE ROUTE TOTAL	0.30
		NON-MAINLINE ROUTE TOTAL	0.00
MD369	00-000X	UNASSIGNED ROUTE NUMBER	0.00
		MAINLINE ROUTE TOTAL	0.00
		NON-MAINLINE ROUTE TOTAL	0.00
MD370	20-019S	MD33 AT BLOOMFIELD - END SRC MAINT.	1.58
		MAINLINE ROUTE TOTAL	1.58
		NON-MAINLINE ROUTE TOTAL	0.00
MD371	23-025S	BEGIN SRC MAINT - END SRC MAINT @ BROAD ST IN POCOMOKE CI	4.27
		MAINLINE ROUTE TOTAL	4.27
		NON-MAINLINE ROUTE TOTAL	0.00
MD372	03-094S	MD166/ROLLING RD/ - BALTO CITY LINE	2.51
		MAINLINE ROUTE TOTAL	2.51
		NON-MAINLINE ROUTE TOTAL	0.00

AS OF JULY 1971

ROUTE NUMBER SEQUENCE

PAGE 95

ROUTE NUMBER	CONTROL SECTION	DESCRIPTION OF CONTROL SECTION	MILEAGE
MD373	16-072S	MD210/INDIAN HEAD HWY/ - LIVINGSTON RD @ BEALLE	0.85
MD373	16-119S	LIVINGSTON RD @ BEALLE - BRANDYWINE RD	7.38
		MAINLINE ROUTE TOTAL	8.23
		NON-MAINLINE ROUTE TOTAL	0.00
MD374	22-045S	MD354 - WI&WD COUNTY LINE	1.28
MD374	23-026S	WI&WD COUNTY LINE - MD818/MAIN ST/ IN BERLIN	8.70
		MAINLINE ROUTE TOTAL	9.98
		NON-MAINLINE ROUTE TOTAL	0.00
MD375	23-047S	MD374 IN BERLIN - MD818/MAIN ST/IN BERLIN	0.06
		MAINLINE ROUTE TOTAL	0.06
		NON-MAINLINE ROUTE TOTAL	0.00
MD376	23-055S	MD818/MAIN ST/ IN BERLIN - MD611	4.56
		MAINLINE ROUTE TOTAL	4.56
		NON-MAINLINE ROUTE TOTAL	0.00
MD377	23-028S	MD376/BAY ST/ - MD346	0.78
		MAINLINE ROUTE TOTAL	0.78
		NON-MAINLINE ROUTE TOTAL	0.00
MD378	23-029S	ROAD END - US50/CAROLINE ST/	0.40
MD378	23-029P	US50/CAROLINE ST/ - 15TH STREET IN OCEAN CITY	1.07
		MAINLINE ROUTE TOTAL	1.47
		NON-MAINLINE ROUTE TOTAL	0.00
MD379	00-000X	UNASSIGNED ROUTE NUMBER	0.00
		MAINLINE ROUTE TOTAL	0.00
		NON-MAINLINE ROUTE TOTAL	0.00

AS OF JULY 1971

ROUTE NUMBER SEQUENCE

PAGE 96

ROUTE NUMBER	CONTROL SECTION	DESCRIPTION OF CONTROL SECTION	MILEAGE
MD380	19=0185	BEGIN SRC MAINT @ APE HOLE RD @ EAST LIMITS CRISFIELD	1.56
		MAINLINE ROUTE TOTAL	1.56
		NON-MAINLINE ROUTE TOTAL	0.00
MD381	08=0405	MD231 AT PATUXENT @ CH & P G COUNTY LINE	1.38
MD381	16=0785	CH & P G COUNTY LINE @ HORSEHEAD RD	7.72
MD381	16=0775	HORSEHEAD RD @ US301 @ TB	6.88
		MAINLINE ROUTE TOTAL	15.98
		NON-MAINLINE ROUTE TOTAL	0.00
MD382	08=0365	MD5 AT BEANTOWN @ MD232	3.27
MD382	08=0605	MD232 @ CH & P G COUNTY LINE	4.56
MD382	16=1185	CH & P G COUNTY LINE @ ROCK CREEK BRIDGE	6.44
MD382	16=0795	ROCK CREEK BRIDGE @ US301 SOUTH OF UPPER MARLBORO	8.94
		MAINLINE ROUTE TOTAL	23.21
		NON-MAINLINE ROUTE TOTAL	0.00
MD383	10=0615	MD180 W OF JEFFERSON @ MD17 NE OF BURKITTSVILLE	5.51
		MAINLINE ROUTE TOTAL	5.51
		NON-MAINLINE ROUTE TOTAL	0.00
MD384	15=116P	MD390 @ MD/DC LINE @ MD97&US29 SILVER SPRING	0.50
		MAINLINE ROUTE TOTAL	0.50
		NON-MAINLINE ROUTE TOTAL	0.00
MD385	00=000X	UNASSIGNED ROUTE NUMBER	0.00
		MAINLINE ROUTE TOTAL	0.00
		NON-MAINLINE ROUTE TOTAL	0.00
MD386	02=0715	BEG SRC MAINT @ MD648 @ SEVERNA PARK	1.03
		MAINLINE ROUTE TOTAL	1.03
		NON-MAINLINE ROUTE TOTAL	0.00

AS OF JULY 1971

ROUTE NUMBER SEQUENCE

PAGE 97

ROUTE NUMBER	CONTROL SECTION	DESCRIPTION OF CONTROL SECTION	MILEAGE
MD387	02-072S	BEG SRC MAINT SOUTH OF MD665 - END SRC MAINT IN ANNAPOLIS	1.72
		MAINLINE ROUTE TOTAL	1.72
		NON-MAINLINE ROUTE TOTAL	0.00
MD388	19-019S	MD675 IN PRINCESS ANNE - END SRC MAINT	2.38
		MAINLINE ROUTE TOTAL	2.38
		NON-MAINLINE ROUTE TOTAL	0.00
MD389	00-000X	UNASSIGNED ROUTE NUMBER	0.00
		MAINLINE ROUTE TOTAL	0.00
		NON-MAINLINE ROUTE TOTAL	0.00
MD390	15-151P	DC LINE - MD97/GEORGIA AVE/	1.11
		MAINLINE ROUTE TOTAL	1.11
		NON-MAINLINE ROUTE TOTAL	0.00
MD391	15-118S	MD192 AT FOREST GLEN - MD97/GEORGIA AVE/	0.94
MD391	15-119S	MD97/GEORGIA AVE/ - MD320/PINEY BRANCH ROAD/	2.36
		MAINLINE ROUTE TOTAL	3.30
		NON-MAINLINE ROUTE TOTAL	0.00
MD392	09-034S	MD16 S OF EAST NEW MARKET - MD331 IN HURLOCK	5.03
MD392	09-024S	MD331 IN HURLOCK - MD313 AT FINCHVILLE	5.05
MD392	09-025S	MD313 AT FINCHVILLE - DELAWARE STATE LINE	3.58
		MAINLINE ROUTE TOTAL	13.66
		NON-MAINLINE ROUTE TOTAL	0.00
MD393	02-009S	MD2 - MD450 IN ANNAPOLIS	0.67
		MAINLINE ROUTE TOTAL	0.67
		NON-MAINLINE ROUTE TOTAL	0.00

AS OF JULY 1971

ROUTE NUMBER SEQUENCE

PAGE 98

ROUTE NUMBER	CONTROL SECTION	DESCRIPTION OF CONTROL SECTION	MILEAGE
MD394	00=000X	UNASSIGNED ROUTE NUMBER	0.00
		MAINLINE ROUTE TOTAL	0.00
		NON-MAINLINE ROUTE TOTAL	0.00
MD395	01=068S	US220 N OF CUMBERLAND - US40 NEAR EVITTS CREEK	0.70
		MAINLINE ROUTE TOTAL	0.70
		NON-MAINLINE ROUTE TOTAL	0.00
MD396	15=120S	MACARTHUR BLVD - DC LINE AT WESTMORELAND CIRCLE	2.71
		MAINLINE ROUTE TOTAL	2.71
		NON-MAINLINE ROUTE TOTAL	0.00
MD397	09=026S	END SRC MAINT AT AIREY - US50	3.37
		MAINLINE ROUTE TOTAL	3.37
		NON-MAINLINE ROUTE TOTAL	0.00
MD398	00=000X	UNASSIGNED ROUTE NUMBER	0.00
		MAINLINE ROUTE TOTAL	0.00
		NON-MAINLINE ROUTE TOTAL	0.00
MD399	15=121S	MD108 EAST OF DAMASCUS - END SRC MAINT	1.53
		MAINLINE ROUTE TOTAL	1.53
		NON-MAINLINE ROUTE TOTAL	0.00
MD400	03=095S	BEG SRC MAINT - US140/REISTERSTOWN RD/	1.06
		MAINLINE ROUTE TOTAL	1.06
		NON-MAINLINE ROUTE TOTAL	0.00
MD401	03=096S	MD25 N OF BUTLER - END SRC MAINT AT YEOHO ROAD	2.12
		MAINLINE ROUTE TOTAL	2.12
		NON-MAINLINE ROUTE TOTAL	0.00

AS OF JULY 1971

ROUTE NUMBER SEQUENCE

PAGE 94

ROUTE NUMBER	CONTROL SECTION	DESCRIPTION OF CONTROL SECTION	MILEAGE
MD402	04-045S	MD2 @ PR FREDERICK - CHESAPEAK AVE IN DARES BCH	4.37
		MAINLINE ROUTE TOTAL	4.37
		NON-MAINLINE ROUTE TOTAL	0.00
MD403	00-000X	UNASSIGNED ROUTE NUMBER	0.00
		MAINLINE ROUTE TOTAL	0.00
		NON-MAINLINE ROUTE TOTAL	0.00
MD404	17-031S	US50 - QA&T COUNTY LINE	1.40
MD404	20-020S	QA&T COUNTY LINE - US50	1.07
MD404	20-006P	US50 - QA&T COUNTY LINE	4.82
MD404	17-013P	QA&T COUNTY LINE - CO&QA COUNTY LINE	1.49
MD404	05-008P	CO&QA COUNTY LINE - MD312 SOUTH OF DOWNES	3.05
MD404	05-009P	MD312 SOUTH OF DOWNES - MD328 AT WEST DENTON	3.56
MD404	05-052P	MD328 AT WEST DENTON - MD313/SIXTH STREET/IN DENTON	0.87
MD404	05-010P	MD313/SIXTH STREET/IN DENTON - MD313 SOUTHEAST OF ANDERSONTOWN	4.57
MD404	05-011P	MD313 SOUTHEAST OF ANDERSONTOWN - DELAWARE STATE LINE	4.06
MD404	17-031R	US50 EBL TO MD404	0.08
		MAINLINE ROUTE TOTAL	24.89
		NON-MAINLINE ROUTE TOTAL	0.08
MD404AL	20-021S	MD404 WEST OF QUEEN ANNE - CO&T COUNTY LINE	1.83
MD404AL	05-038S	CO&T COUNTY LINE - MD404 EAST OF HILLSBORO	1.76
		MAINLINE ROUTE TOTAL	3.59
		NON-MAINLINE ROUTE TOTAL	0.00
MD405	17-032S	MD 304 - MD 19 NEAR CHURCH HILL	8.67
		MAINLINE ROUTE TOTAL	8.67
		NON-MAINLINE ROUTE TOTAL	0.00

AS OF JULY 1971

ROUTE NUMBER SEQUENCE

PAGE 100

ROUTE NUMBER	CONTROL SECTION	DESCRIPTION OF CONTROL SECTION	MILEAGE
MD406	00-000X	UNASSIGNED ROUTE NUMBER	0.00
		MAINLINE ROUTE TOTAL	0.00
		NON-MAINLINE ROUTE TOTAL	0.00
MD407	06-040S	MD27 - MD31 NORTHWEST OF MARSTON	3.82
		MAINLINE ROUTE TOTAL	3.82
		NON-MAINLINE ROUTE TOTAL	0.00
MD408	16-013S	MD223 - OLD CRAIN HGWY IN UPPER MARLBORO	4.20
MD408	16-014P	OLD CRAIN HGWY IN UPPER MARLBORO - US301	1.25
MD408	16-015S	US301 - MD980	1.41
MD408	02-014S	MD4 AT WAYSONS CORNER - MD2 AT MT ZION	5.52
MD408	16-015R	MD4 WBL TO MD408	0.51
		MAINLINE ROUTE TOTAL	12.38
		NON-MAINLINE ROUTE TOTAL	0.51
MD408A	16-166S	DOWER HOUSE RD - MD223	1.55
		MAINLINE ROUTE TOTAL	1.55
		NON-MAINLINE ROUTE TOTAL	0.00
MD409	03-125S	BEGIN SRC MAINT AT FREELAND - END SRC MAINT @ HARRIS MILL RD E OF I83	2.42
		MAINLINE ROUTE TOTAL	2.42
		NON-MAINLINE ROUTE TOTAL	0.00
MD410	15-039P	US240 AT BETHESDA - MD186/BROOKEVILLE ROAD/	1.40
MD410	15-040P	MD186/BROOKEVILLE ROAD/ - US29 IN SILVER SPRING	2.85
MD410	15-122P	US29 IN SILVER SPRING - END SRC MAINT AT CHESTNUT AVE	0.76
MD410	15-123P	BEG SRC MAINT W OF CEDAR AVE - END SRC MAINT E OF MAPLE AVE	0.13
MD410	15-110S	MD0195 CARROL AVE - MU0450 ETHEN ALLEN AVE AHEAD SEE MD0195	0.00

AS OF JULY 1971

ROUTE NUMBER SEQUENCE

PAGE 101

ROUTE NUMBER	CONTROL SECTION	DESCRIPTION OF CONTROL SECTION	MILEAGE
MD410	16-082P	BEG SRC MAINT AT ELM AVE IN TAKOMA PARK - MD0212 RIGGS RD	1.01
MD410	16-083P	MD0212 RIGGS RD - AGER RD	0.15
MD410	16-128P	AGER RD - MD0500 QUEENS CHAPEL RD	1.67
MD410	16-081P	MD0500 QUEENS CHAPEL RD - CD0302 RIVERDALE RD AHEAD	2.14
MD410	16-128R	MD500 TO MD410	0.25
		MAINLINE ROUTE TOTAL	10.11
		NON-MAINLINE ROUTE TOTAL	0.25
MD411	00-000X	UNASSIGNED ROUTE NUMBER	0.00
		MAINLINE ROUTE TOTAL	0.00
		NON-MAINLINE ROUTE TOTAL	0.00
MD412	16-085S	US0001 BALTIMORE AVE - MU0210 RHODE ISLAND AVE IN RIVERDALE	0.19
		MAINLINE ROUTE TOTAL	0.19
		NON-MAINLINE ROUTE TOTAL	0.00
MD412A	16-086S	MU0080 LAFAYETT AVE IN RIVERDALE - MD0201	0.85
		MAINLINE ROUTE TOTAL	0.85
		NON-MAINLINE ROUTE TOTAL	0.00
MD413	19-035P	BEG SRC MAINT AT DOCK ST - NORTH LIMITS CRISFIELD	1.53
MD413	19-004P	NORTH LIMITS CRISFIELD - US13 NORTH OF WESTOVER	13.08
		MAINLINE ROUTE TOTAL	14.61
		NON-MAINLINE ROUTE TOTAL	0.00
MD414	16-087S	MD210 - MD5 NORTH OF SILVER HILL	5.15
MD414	16-087R	BONITO ST TO ANDOVER PL	0.07
		MAINLINE ROUTE TOTAL	5.15
		NON-MAINLINE ROUTE TOTAL	0.07

AS OF JULY 1971

ROUTE NUMBER SEQUENCE

PAGE 102

ROUTE NUMBER	CONTROL SECTION	DESCRIPTION OF CONTROL SECTION	MILEAGE
MD415	00=000X	UNASSIGNED ROUTE NUMBER	0.00
		MAINLINE ROUTE TOTAL	0.00
		NON-MAINLINE ROUTE TOTAL	0.00
MD416	00=000X	UNASSIGNED ROUTE NUMBER	0.00
		MAINLINE ROUTE TOTAL	0.00
		NON-MAINLINE ROUTE TOTAL	0.00
MD417	00=000X	UNASSIGNED ROUTE NUMBER	0.00
		MAINLINE ROUTE TOTAL	0.00
		NON-MAINLINE ROUTE TOTAL	0.00
MD418	21=074S	MD60 AT LEITHERSBURG - MD64 AT RINGGOLD	2.81
MD418	21=075S	MD64 AT RINGGOLD - PENNA STATE LINE	1.88
MD418	21=074R	MD60 TO MD418	0.12
		MAINLINE ROUTE TOTAL	4.69
		NON-MAINLINE ROUTE TOTAL	0.12
MD419	00=000X	UNASSIGNED ROUTE NUMBER	0.00
		MAINLINE ROUTE TOTAL	0.00
		NON-MAINLINE ROUTE TOTAL	0.00
MD420	15=127S	MD124 EASTERLY THRU LAYTONSVILLE - END SRC MAINT	2.73
		MAINLINE ROUTE TOTAL	2.73
		NON-MAINLINE ROUTE TOTAL	0.00
MD421	00=000X	UNASSIGNED ROUTE NUMBER	0.00
		MAINLINE ROUTE TOTAL	0.00
		NON-MAINLINE ROUTE TOTAL	0.00
MD422	02=073S	BEG SRC MAINT - MD2 & MD408 @ MT ZION	3.07
		MAINLINE ROUTE TOTAL	3.07
		NON-MAINLINE ROUTE TOTAL	0.00

AS OF JULY 1971

ROUTE NUMBER SEQUENCE

PAGE 103

ROUTE NUMBER	CONTROL SECTION	DESCRIPTION OF CONTROL SECTION	MILEAGE
MD423	02-0745 MD2	END SRC MAINT SOUTH OF FAIRHAVEN	2.80
		MAINLINE ROUTE TOTAL	2.80
		NON-MAINLINE ROUTE TOTAL	0.00
MD424	02-1395 MD214	AT DAVIDSONVILLE - MD450	5.93
MD424	02-0765 MD450	END SRC MAINT AT LITTLE PATUXENT RIVER	2.83
		MAINLINE ROUTE TOTAL	8.76
		NON-MAINLINE ROUTE TOTAL	0.00
MD425	08-0505 MD6	NORTH OF GRAYTON - MD6 AT IRONSIDES	4.81
MD425	08-0425 MD6	AT IRONSIDES - MD484 AT PISGAH	3.85
MD425	08-0415 MD484	AT PISGAH - MD224 AT MASON SPRINGS	3.13
		MAINLINE ROUTE TOTAL	11.79
		NON-MAINLINE ROUTE TOTAL	0.00
MD426	00-000X	UNASSIGNED ROUTE NUMBER	0.00
		MAINLINE ROUTE TOTAL	0.00
		NON-MAINLINE ROUTE TOTAL	0.00
MD427	08-0445	CHAPEL POINT RD - US 301 AT BEL ALTON	2.25
		MAINLINE ROUTE TOTAL	2.25
		NON-MAINLINE ROUTE TOTAL	0.00
MD428	00-000X	UNASSIGNED ROUTE NUMBER	0.00
		MAINLINE ROUTE TOTAL	0.00
		NON-MAINLINE ROUTE TOTAL	0.00
MD429	00-000X	UNASSIGNED ROUTE NUMBER	0.00
		MAINLINE ROUTE TOTAL	0.00
		NON-MAINLINE ROUTE TOTAL	0.00

AS OF JULY 1971

ROUTE NUMBER SEQUENCE

PAGE 104

ROUTE NUMBER	CONTROL SECTION	DESCRIPTION OF CONTROL SECTION	MILEAGE
MD430	16-088S	US1 IN COLLEGE PARK - MD193	0.49
		MAINLINE ROUTE TOTAL	0.49
		NON-MAINLINE ROUTE TOTAL	0.00
MD431	00-000X	UNASSIGNED ROUTE NUMBER	0.00
		MAINLINE ROUTE TOTAL	0.00
		NON-MAINLINE ROUTE TOTAL	0.00
MD432	13-028S	MD 32 - ROAD END	0.27
		MAINLINE ROUTE TOTAL	0.27
		NON-MAINLINE ROUTE TOTAL	0.00
MD433	00-000X	UNASSIGNED ROUTE NUMBER	0.00
		MAINLINE ROUTE TOTAL	0.00
		NON-MAINLINE ROUTE TOTAL	0.00
MD434	16-089S	54TH AVE IN BERWYN HEIGHTS - MD201	0.97
		MAINLINE ROUTE TOTAL	0.97
		NON-MAINLINE ROUTE TOTAL	0.00
MD435	02-077S	BEG SRC MAINT/ROSEDALE ST/ - MD436/ANNAPOLIS ST/	0.68
		MAINLINE ROUTE TOTAL	0.68
		NON-MAINLINE ROUTE TOTAL	0.00
MD436	02-078S	MD450 IN ANNAPOLIS - END SRC MAINT N OF ANNAPOLIS	1.42
		MAINLINE ROUTE TOTAL	1.42
		NON-MAINLINE ROUTE TOTAL	0.00
MD437	02-079S	MD435/TAYLOR AVE/ - MD436/MELVIN AVE/	0.20
		MAINLINE ROUTE TOTAL	0.20
		NON-MAINLINE ROUTE TOTAL	0.00

AS OF JULY 1971

ROUTE NUMBER SEQUENCE

PAGE 105

ROUTE NUMBER	CONTROL SECTION	DESCRIPTION OF CONTROL SECTION	MILEAGE
MD438	02=080S	MD436/ANNAPOLIS ST/ - END SRC MAINT	0.37
		MAINLINE ROUTE TOTAL	0.37
		NON-MAINLINE ROUTE TOTAL	0.00
MD439	03=124S	MD45 /YORK RD/ - END SRC MAINT EAST OF I-83	0.70
MD439	12=054S	B&H COUNTY LINE - MD23 AT SHAWSVILLE	1.22
		MAINLINE ROUTE TOTAL	1.92
		NON-MAINLINE ROUTE TOTAL	0.00
MD440	12=055S	MD543 @ ADY - US1	5.64
		MAINLINE ROUTE TOTAL	5.64
		NON-MAINLINE ROUTE TOTAL	0.00
MD441	00=000X	UNASSIGNED ROUTE NUMBER	0.00
		MAINLINE ROUTE TOTAL	0.00
		NON-MAINLINE ROUTE TOTAL	0.00
MD442	14=032S	MD292 SOUTH OF BETTERTON - END SRC MAINT	0.36
		MAINLINE ROUTE TOTAL	0.36
		NON-MAINLINE ROUTE TOTAL	0.00
MD443	14=033S	BEG SRC MAINT @ COLEMAN - MD292 S OF BETTERTON	0.88
		MAINLINE ROUTE TOTAL	0.88
		NON-MAINLINE ROUTE TOTAL	0.00
MD444	14=062S	PENNA RR @ BLACKS - END SRC MAINT AT KENTMOR PK	4.62
MD444	14=062R	MD444 TO US213	0.01
		MAINLINE ROUTE TOTAL	4.62
		NON-MAINLINE ROUTE TOTAL	0.01
MD445	14=037S	BEGIN SRC MAINT /EASTERN NECK ISLAND BR - MD20 IN ROCKHALL	6.01

AS OF JULY 1971

ROUTE NUMBER SEQUENCE

PAGE 106

ROUTE NUMBER	CONTROL SECTION	DESCRIPTION OF CONTROL SECTION	MILEAGE
MD445	14-036S	MD20 IN ROCKHALL - MD21 E OF TOLCHESTER BEACH	5.95
		MAINLINE ROUTE TOTAL	11.96
		NON-MAINLINE ROUTE TOTAL	0.00
MD446	14-038S	BEG SRC MAINT - MD20 W OF CHESTERTOWN	3.61
		MAINLINE ROUTE TOTAL	3.61
		NON-MAINLINE ROUTE TOTAL	0.00
MD447	14-034S	US 213 EAST OF LOCUST GROVE - MD 444	0.84
		MAINLINE ROUTE TOTAL	0.84
		NON-MAINLINE ROUTE TOTAL	0.00
MD448	14-040S	MORGNEC ROAD @ CLEVERS CORNER - END SRC MAINT SOUTH OF TURNERS CREEK	5.94
		MAINLINE ROUTE TOTAL	5.94
		NON-MAINLINE ROUTE TOTAL	0.00
MD449	14-035S	US 213 @ LOCUST GROVE - MD 447	0.32
		MAINLINE ROUTE TOTAL	0.32
		NON-MAINLINE ROUTE TOTAL	0.00
MD450	16-028P	US1ALT IN BLADENSBURG - MD202/LANDOVER RD/	0.94
MD450	16-027P	MD202/LANDOVER RD/ - BALTO WASH PKWY	0.60
MD450	16-026P	BALTO WASH PKWY - I-495	3.16
MD450	16-026S	I-495 - MD564 @ LANHAM	0.26
MD450	16-025S	MD564 @ LANHAM - MD704/GEO PALMER HWY/	2.59
MD450	16-024S	MD704/GEO PALMER HWY/ - MD197/BOWIE RD/	4.00
MD450	16-023S	MD197/BOWIE RD/ - MD0003 CRAIN HWY	2.78
MD450	16-146P	MD0003 CRAIN HWY - PG/AA CD/L SEE MD0003	0.00
MD450	02-024P	PG/AA CD/L - MD0003 CRAIN HWY SEE MD0003	0.00

AS OF JULY 1971

ROUTE NUMBER SEQUENCE

PAGE 107

ROUTE NUMBER	CONTROL SECTION	DESCRIPTION OF CONTROL SECTION	MILEAGE
MD450	02-037S	MD0003 CRAIN HWY - US0050 AND US0301 W OF PAROLE	9.42
MD450	02-018S	US0050 AND US0301 W OF PAROLE - W LIMITS OF ANNAPOLIS	0.50
MD450	02-017S	W LIMITS OF ANNAPOLIS - MU2790 TAYLOR AVE END SRC MAINT	1.69
MD450	02-008S	BEG SRC MAINT S SIDE COLLEGE CREEK - MD0436	0.36
MD450	02-007S	MD0436 - SW END SEVERN RIVER BRIDGE	0.46
MD450	02-006S	SW END SEVERN RIVER BRIDGE - US0050 AT REVELL INTERCHANGE	1.98
		MAINLINE ROUTE TOTAL	28.74
		NON-MAINLINE ROUTE TOTAL	0.00
MD451	20-007S	MD33 - MD33 NEAR MCDANIEL	1.75
MD451	20-007S	MD33 NEAR MCDANIEL - MD451 @ TUNIS	0.39
MD451	20-007R	MD33 TO MD451	0.07
		MAINLINE ROUTE TOTAL	2.14
		NON-MAINLINE ROUTE TOTAL	0.07
MD452	23-030S	US50 - US113 AT JONES	1.64
		MAINLINE ROUTE TOTAL	1.64
		NON-MAINLINE ROUTE TOTAL	0.00
MD453	00-000X	UNASSIGNED ROUTE NUMBER	0.00
		MAINLINE ROUTE TOTAL	0.00
		NON-MAINLINE ROUTE TOTAL	0.00
MD454	05-049S	DELAWARE STATE LINE @ MARYDEL - MD302 IN TEMPLEVILLE	2.23
		MAINLINE ROUTE TOTAL	2.23
		NON-MAINLINE ROUTE TOTAL	0.00
MD455	00-000X	UNASSIGNED ROUTE NUMBER	0.00
		MAINLINE ROUTE TOTAL	0.00
		NON-MAINLINE ROUTE TOTAL	0.00

AS OF JULY 1971

ROUTE NUMBER SEQUENCE

PAGE 108

ROUTE NUMBER	CONTROL SECTION	DESCRIPTION OF CONTROL SECTION	MILEAGE
MD456A	17-033S	US50 - MD18C IN QUEENSTOWN	1.21
MD456A	17-033R	US50 WBL TO MD456A	0.10
		MAINLINE ROUTE TOTAL	1.21
		NON-MAINLINE ROUTE TOTAL	0.10
MD456B	17-033S	MD18C - MD456A IN QUEENSTOWN	0.70
		MAINLINE ROUTE TOTAL	0.70
		NON-MAINLINE ROUTE TOTAL	0.00
MD457	00-000X	UNASSIGNED ROUTE NUMBER	0.00
		MAINLINE ROUTE TOTAL	0.00
		NON-MAINLINE ROUTE TOTAL	0.00
MD458	16-137S	MD5 AT SILVER HILL - MD4 BUS	2.73
		MAINLINE ROUTE TOTAL	2.73
		NON-MAINLINE ROUTE TOTAL	0.00
MD459	16-142S	MD201 KENILWORTH AVE - COLUMBIA PK RD IN CHEVERLY	0.89
MD459	16-091S	COLUMBIA PK RD IN CHEVERLY - MD202/LANDOVER RD/	1.21
		MAINLINE ROUTE TOTAL	2.10
		NON-MAINLINE ROUTE TOTAL	0.00
MD460	19-021S	BEG SRC MAINT AT NORTH LIMITS CRISFIELD - MD413	0.78
		MAINLINE ROUTE TOTAL	0.78
		NON-MAINLINE ROUTE TOTAL	0.00
MD461	00-000X	UNASSIGNED ROUTE NUMBER	0.00
		MAINLINE ROUTE TOTAL	0.00
		NON-MAINLINE ROUTE TOTAL	0.00
MD462	12-056S	MD132 IN ABERDEEN - MD155 AT WEBSTER	4.21
		MAINLINE ROUTE TOTAL	4.21
		NON-MAINLINE ROUTE TOTAL	0.00

AS OF JULY 1971

ROUTE NUMBER SEQUENCE

PAGE 109

ROUTE NUMBER	CONTROL SECTION	DESCRIPTION OF CONTROL SECTION	MILEAGE
MD469A	03-128S	MD45 - ROAD END SOUTH OF PENNA RR AT PARKTON	0.15
		MAINLINE ROUTE TOTAL	0.15
		NON-MAINLINE ROUTE TOTAL	0.00
MD469B	03-128S	RD/END N OF PENNA-RR AT PARKTON - MD45	0.12
		MAINLINE ROUTE TOTAL	0.12
		NON-MAINLINE ROUTE TOTAL	0.00
MD464	10-062S	MD17 AND MD79 IN BRUNSWICK - POINT OF ROCKS RD	8.03
		MAINLINE ROUTE TOTAL	8.03
		NON-MAINLINE ROUTE TOTAL	0.00
MD465	00-000X	UNASSIGNED ROUTE NUMBER	0.00
		MAINLINE ROUTE TOTAL	0.00
		NON-MAINLINE ROUTE TOTAL	0.00
MD466	03-129S	US1 - END SRC MAINT	0.40
		MAINLINE ROUTE TOTAL	0.40
		NON-MAINLINE ROUTE TOTAL	0.00
MD466A	03-129S	ROAD END @ B&O RR - MD166	0.13
		MAINLINE ROUTE TOTAL	0.13
		NON-MAINLINE ROUTE TOTAL	0.00
MD467	00-000X	UNASSIGNED ROUTE NUMBER	0.00
		MAINLINE ROUTE TOTAL	0.00
		NON-MAINLINE ROUTE TOTAL	0.00
MD468	02-135S	BEG SRC MAINT @ SHADYSIDE - MD214 @ COLLINSON CORNER	11.47
		MAINLINE ROUTE TOTAL	11.47
		NON-MAINLINE ROUTE TOTAL	0.00

AS OF JULY 1971

ROUTE NUMBER SEQUENCE

PAGE 110

ROUTE NUMBER	CONTROL SECTION	DESCRIPTION OF CONTROL SECTION	MILEAGE
MD469	00-000X	UNASSIGNED ROUTE NUMBER	0.00
		MAINLINE ROUTE TOTAL	0.00
		NON-MAINLINE ROUTE TOTAL	0.00
MD470	18-042S	MD242 NORTH OF AVENUE - MD242 SOUTH OF DYNARD	3.78
		MAINLINE ROUTE TOTAL	3.78
		NON-MAINLINE ROUTE TOTAL	0.00
MD471	18-044S	MD5 - END SRC MAINT AT JARBDESVILLE RUN	1.02
		MAINLINE ROUTE TOTAL	1.02
		NON-MAINLINE ROUTE TOTAL	0.00
MD472	18-045S	MD235 AT DAKVILLE - END SRC MAINT AT SANDGATES	2.59
		MAINLINE ROUTE TOTAL	2.59
		NON-MAINLINE ROUTE TOTAL	0.00
MD473	00-000X	UNASSIGNED ROUTE NUMBER	0.00
		MAINLINE ROUTE TOTAL	0.00
		NON-MAINLINE ROUTE TOTAL	0.00
MD474	05-035S	MD404 /FIFTH STREET/ - MD313 /SIXTH STREET/ IN DENTON	0.12
		MAINLINE ROUTE TOTAL	0.12
		NON-MAINLINE ROUTE TOTAL	0.00
MD475	00-000X	UNASSIGNED ROUTE NUMBER	0.00
		MAINLINE ROUTE TOTAL	0.00
		NON-MAINLINE ROUTE TOTAL	0.00
MD476	00-000X	UNASSIGNED ROUTE NUMBER	0.00
		MAINLINE ROUTE TOTAL	0.00
		NON-MAINLINE ROUTE TOTAL	0.00

AS OF JULY 1971

ROUTE NUMBER SEQUENCE

PAGE 111

ROUTE NUMBER	CONTROL SECTION	DESCRIPTION OF CONTROL SECTION	MILEAGE
MD477	13-052S	US1 - US1 @ ELKRIDGE	1.51
		MAINLINE ROUTE TOTAL	1.51
		NON-MAINLINE ROUTE TOTAL	0.00
MD478	10-063S	MD180 AT KNOXVILLE - END SRC MAINT AT FLORIDA AVE IN BRUNSWI	1.89
		MAINLINE ROUTE TOTAL	1.89
		NON-MAINLINE ROUTE TOTAL	0.00
MD479	09-027S	US50 AT CAMBRIDGE - END SRC MAINT/EASTERN SHORE STATE HDSP.	0.91
		MAINLINE ROUTE TOTAL	0.91
		NON-MAINLINE ROUTE TOTAL	0.00
MD480	05-048S	MD 404 N OF HILLSBORO - MD312 WEST OF RIDGELY	2.56
MD480	05-044S	MD312 WEST OF RIDGELY - MD312 AT RIDGELY	0.85
MD480	05-036S	MD312 AT RIDGELY - MD313 AT GREENSBORO	5.79
		MAINLINE ROUTE TOTAL	9.20
		NON-MAINLINE ROUTE TOTAL	0.00
MD481	17-034S	MD309 - MD304 AT RUTHSBURG	5.14
		MAINLINE ROUTE TOTAL	5.14
		NON-MAINLINE ROUTE TOTAL	0.00
MD482	06-082S	MD27 @ MEXICO - MD30 IN HAMPSTEAD	5.43
		MAINLINE ROUTE TOTAL	5.43
		NON-MAINLINE ROUTE TOTAL	0.00
MD483A	02-101S	ROAD END EAST SIDE PENNA RR - MD554 @ SEVERN	0.21
		MAINLINE ROUTE TOTAL	0.21
		NON-MAINLINE ROUTE TOTAL	0.00
MD483B	02-101S	MD 554 @ SEVERN - ROAD END WEST SIDE PENNA RR	0.28
		MAINLINE ROUTE TOTAL	0.28
		NON-MAINLINE ROUTE TOTAL	0.00

AS OF JULY 1971

ROUTE NUMBER SEQUENCE

PAGE 112

ROUTE NUMBER	CONTROL SECTION	DESCRIPTION OF CONTROL SECTION	MILEAGE
MD484	08-048S	MD425 AT PISGAH - MD865-A AT MARBURY	3.20
		MAINLINE ROUTE TOTAL	3.20
		NON-MAINLINE ROUTE TOTAL	0.00
MD485	05-046S	MD404 - MD404 EAST OF HILLSBORO	0.66
		MAINLINE ROUTE TOTAL	0.66
		NON-MAINLINE ROUTE TOTAL	0.00
MD486	00-000X	UNASSIGNED ROUTE NUMBER	0.00
		MAINLINE ROUTE TOTAL	0.00
		NON-MAINLINE ROUTE TOTAL	0.00
MD487	00-000X	UNASSIGNED ROUTE NUMBER	0.00
		MAINLINE ROUTE TOTAL	0.00
		NON-MAINLINE ROUTE TOTAL	0.00
MD488	08-049S	MD6 E OF LAPLATA - MD5 NORTHWEST OF BRYANTOWN	6.04
		MAINLINE ROUTE TOTAL	6.04
		NON-MAINLINE ROUTE TOTAL	0.00
MD489	18-054S	MD5 AT PARK HALL - MD235	1.29
		MAINLINE ROUTE TOTAL	1.29
		NON-MAINLINE ROUTE TOTAL	0.00
MD490	12-022S	BEG SRC MAINT @ COMMERCE ST IN HAVRE DE - MD7 /REVOLUTION ST/	0.31
		MAINLINE ROUTE TOTAL	0.31
		NON-MAINLINE ROUTE TOTAL	0.00
MD491	21-066S	MD64 EAST OF SMITHSBURG - F&W COUNTY LINE	4.78
MD491	10-117S	F&W COUNTY LINE - FORT RICHIE ROAD	1.73
		MAINLINE ROUTE TOTAL	6.51
		NON-MAINLINE ROUTE TOTAL	0.00

AS OF JULY 1971

ROUTE NUMBER SEQUENCE

PAGE 113

ROUTE NUMBER	CONTROL SECTION	DESCRIPTION OF CONTROL SECTION	MILEAGE
MD492	00-000X	UNASSIGNED ROUTE NUMBER	0.00
		MAINLINE ROUTE TOTAL	0.00
		NON-MAINLINE ROUTE TOTAL	0.00
MD493	03-130S	BEGIN SRC MAINT - MD 700 SERVICE ROAD	0.22
		MAINLINE ROUTE TOTAL	0.22
		NON-MAINLINE ROUTE TOTAL	0.00
MD494	21-050S	MD57 - MD63 AT CEARFOSS	6.04
		MAINLINE ROUTE TOTAL	6.04
		NON-MAINLINE ROUTE TOTAL	0.00
IS495	15-182I	VIRGINIA STATE LINE AT CABIN JOHN - MD190	2.39
IS495	15-183I	MD190 - I-270/NORTH BOUND LA/	1.54
IS495	15-184I	I-270/NORTH BOUND LA/ - US240&MD355 AT POOKS HILL	2.81
IS495	15-185I	US240&MD355 AT POOKS HILL - MD97 /GEORGIA AVE/	3.82
IS495	15-186I	MD97 /GEORGIA AVE/ - MG&P G COUNTY LINE	3.93
IS495	16-154I	MG&P G COUNTY LINE - I-95	1.12
IS495	16-155I	I-95 - US1	1.38
IS495	16-156I	US1 - BALTO WASH PKWY	3.06
IS495	16-157I	BALTO WASH PKWY - US50/JOHN HANSON HGWY	3.57
IS495	16-158I	US50/JOHN HANSON HGWY - MD4	7.76
IS495	16-159I	MD4 - I-295/GEO WASH MEM PKWY/	9.11
IS495	16-160I	I-295/GEO WASH MEM PKWY/ - VIRGINIA LINE AT WOODROW WILSON BR	1.71
IS495	15-187R	INTERCHANGE RAMPS AT GEO. WASH. MEM PKW	1.72
IS495	15-188R	INTERCHANGE RAMPS AT MD190 /RIVER ROAD/	2.41
IS495	15-190R	INTER RAMPS @ MD187/OLD GEORGETOWN RD/	0.71

AS OF JULY 1971

ROUTE NUMBER SEQUENCE

PAGE 114

ROUTE NUMBER	CONTROL SECTION	DESCRIPTION OF CONTROL SECTION	MILEAGE
IS495	15-176R	INTERCHANGE RAMPS AT MD355 /POOKS HILL	1.47
IS495	15-170R	INTERCHANGE RAMPS AT MD193 /CONN. AVE/	1.65
IS495	15-191R	INTERCHANGE RAMPS AT MD97 /GEORGIA AVE/	1.03
IS495	15-192R	INTERCHANGE RAMPS AT US29/COLESVILLE RD	1.02
IS495	15-193R	INTERCHANGE RAMPS AT MD193 /UNIV. BLVD/	1.03
IS495	15-204R	INTERCHANGE RAMPS AT MD650	1.65
IS495	16-161R	INTERCHANGE RAMPS @ I-495 & US1	1.87
IS495	16-162R	INTERCHANGE RAMPS @ I-495 & MD201	1.61
IS495	16-163R	INTERCHANGE RAMPS @ I-495 & B-W PKWY	2.48
IS495	16-164R	INTERCHANGE RAMPS @ I-495 & MD450	1.20
IS495	16-165R	INTER RAMP @ I-495&US50 JOHN HANSON HW	1.93
IS495	16-167R	INTERCHANGE RAMPS @ I-495 & MD202	1.37
IS495	16-168R	INTERCHANGE RAMPS @ I-495 & MD214	1.80
IS495	16-169R	INTERCHANGE RAMPS @ I-495 & MD4	1.92
IS495	16-170R	INTERCH. RAMPS @ I-495&FORESTVILLE RD	0.31
IS495	16-170R	INTERCHANGE RAMPS @ I-495 & SUITLAND RD	0.46
IS495	16-171R	INTERCHANGE RAMPS @ I-495 & MD5	1.86
IS495	16-172R	INTERCHANGE RAMPS @ I-495 & MD414	0.44
IS495	16-173R	INTERCHANGE RAMPS @ I-495 & MD210	1.72
IS495	16-174R	INTERCHANGE RAMPS @ I-495 & I-295	1.91
		MAINLINE ROUTE TOTAL	42.20
		NON-MAINLINE ROUTE TOTAL	33.57
MD495	11-026S	MD135 NEAR WILSON - SWANTON HILL RD	3.39
MD495	11-032S	SWANTON HILL RD - GLENDALE RD	5.78

AS OF JULY 1971

ROUTE NUMBER SEQUENCE

PAGE 115

ROUTE NUMBER	CONTROL SECTION	DESCRIPTION OF CONTROL SECTION	MILEAGE
MD495	11-038S	GLENDALÉ RD - ROCK LEDGE RD	4.63
MD495	11-031S	ROCK LEDGE RD - US40 IN GRANTSVILLE	9.31
		MAINLINE ROUTE TOTAL	23.11
		NON-MAINLINE ROUTE TOTAL	0.00
IS495X	15-203I	CABIN JOHN PKWY FROM GEO WASH MEM PKWY - I-495	1.50
		MAINLINE ROUTE TOTAL	1.50
		NON-MAINLINE ROUTE TOTAL	0.00
MD496	06-042S	US140 N OF WESTMINSTER - MD30 NW OF MELROSE	7.27
		MAINLINE ROUTE TOTAL	7.27
		NON-MAINLINE ROUTE TOTAL	0.00
MD497	04-021S	MD2 @ BERTHA - END SRC MAINT NEAR COVE POINT	2.44
		MAINLINE ROUTE TOTAL	2.44
		NON-MAINLINE ROUTE TOTAL	0.00
MD498	18-046S	BEG SRC MAINT - MD249 @ PINEY POINT	0.96
		MAINLINE ROUTE TOTAL	0.96
		NON-MAINLINE ROUTE TOTAL	0.00
MD499	00-000X	UNASSIGNED ROUTE NUMBER	0.00
		MAINLINE ROUTE TOTAL	0.00
		NON-MAINLINE ROUTE TOTAL	0.00
MD500	16-039P	DC LINE - MD208/HAMILTON ST/	1.17
MD500	16-038P	MD208/HAMILTON ST/ - US1 @ UNIVERSITY PARK	1.77
		MAINLINE ROUTE TOTAL	2.94
		NON-MAINLINE ROUTE TOTAL	0.00
MD501	16-094S	MD212/RIGGS RD/ - MD500/QUEENS CHAPEL ROAD/	1.69
		MAINLINE ROUTE TOTAL	1.69
		NON-MAINLINE ROUTE TOTAL	0.00

AS OF JULY 1971

ROUTE NUMBER SEQUENCE

PAGE 116

ROUTE NUMBER	CONTROL SECTION	DESCRIPTION OF CONTROL SECTION	MILEAGE
MD502	00-000X	UNASSIGNED ROUTE NUMBER	0.00
		MAINLINE ROUTE TOTAL	0.00
		NON-MAINLINE ROUTE TOTAL	0.00
MD503	00-000X	UNASSIGNED ROUTE NUMBER	0.00
		MAINLINE ROUTE TOTAL	0.00
		NON-MAINLINE ROUTE TOTAL	0.00
MD504	00-000X	UNASSIGNED ROUTE NUMBER	0.00
		MAINLINE ROUTE TOTAL	0.00
		NON-MAINLINE ROUTE TOTAL	0.00
MD505	00-000X	UNASSIGNED ROUTE NUMBER	0.00
		MAINLINE ROUTE TOTAL	0.00
		NON-MAINLINE ROUTE TOTAL	0.00
MD506	04-025S	MD508 @ BOWENS - MD2 @ SIXES	3.81
		MAINLINE ROUTE TOTAL	3.81
		NON-MAINLINE ROUTE TOTAL	0.00
MD507	00-000X	UNASSIGNED ROUTE NUMBER	0.00
		MAINLINE ROUTE TOTAL	0.00
		NON-MAINLINE ROUTE TOTAL	0.00
MD508	04-027S	MD506 @ BOWENS - MD231	1.20
		MAINLINE ROUTE TOTAL	1.20
		NON-MAINLINE ROUTE TOTAL	0.00
MD509	04-028S	MD2 E OF PORT REP - END SRC MT @ KENWOOD BEACH	0.95
		MAINLINE ROUTE TOTAL	0.95
		NON-MAINLINE ROUTE TOTAL	0.00

AS OF JULY 1971

ROUTE NUMBER SEQUENCE

PAGE 117

ROUTE NUMBER	CONTROL SECTION	DESCRIPTION OF CONTROL SECTION	MILEAGE
MD510	00-000X	UNASSIGNED ROUTE NUMBER	0.00
		MAINLINE ROUTE TOTAL	0.00
		NON-MAINLINE ROUTE TOTAL	0.00
MD511	00-000X	UNASSIGNED ROUTE NUMBER	0.00
		MAINLINE ROUTE TOTAL	0.00
		NON-MAINLINE ROUTE TOTAL	0.00
MD512	00-000X	UNASSIGNED ROUTE NUMBER	0.00
		MAINLINE ROUTE TOTAL	0.00
		NON-MAINLINE ROUTE TOTAL	0.00
MD513	00-000X	UNASSIGNED ROUTE NUMBER	0.00
		MAINLINE ROUTE TOTAL	0.00
		NON-MAINLINE ROUTE TOTAL	0.00
MD514	14-041S	MD20 NORTH OF CHESTERTOWN - END SRC MAINT	3.79
		MAINLINE ROUTE TOTAL	3.79
		NON-MAINLINE ROUTE TOTAL	0.00
MD515	00-000X	UNASSIGNED ROUTE NUMBER	0.00
		MAINLINE ROUTE TOTAL	0.00
		NON-MAINLINE ROUTE TOTAL	0.00
MD516	15-138S	US29 NEAR SLIGO BRANCH - MD193	0.92
		MAINLINE ROUTE TOTAL	0.92
		NON-MAINLINE ROUTE TOTAL	0.00
MD517	00-000X	UNASSIGNED ROUTE NUMBER	0.00
		MAINLINE ROUTE TOTAL	0.00
		NON-MAINLINE ROUTE TOTAL	0.00

AS OF JULY 1971

ROUTE NUMBER SEQUENCE

PAGE 118

ROUTE NUMBER	CONTROL SECTION	DESCRIPTION OF CONTROL SECTION	MILEAGE
MD518	20-023S	MD404 ALT. IN QUEEN ANNE - END SRC MAINT. IN QUEEN ANNES COUNTY	0.08
		MAINLINE ROUTE TOTAL	0.08
		NON-MAINLINE ROUTE TOTAL	0.00
MD519	03-099S	BEG SRC MAINT N OF DOVER RD - END SRC MAINT S OF GARRISON FORREST	2.06
		MAINLINE ROUTE TOTAL	2.06
		NON-MAINLINE ROUTE TOTAL	0.00
MD520	18-048S	BEG SRC MAINT @ WHITES NECK POINT - MD239	2.64
		MAINLINE ROUTE TOTAL	2.64
		NON-MAINLINE ROUTE TOTAL	0.00
MD521	04-032S	C00042 LOWERY RD - MD0524 SOLOMONS ISLAND RD	4.44
		MAINLINE ROUTE TOTAL	4.44
		NON-MAINLINE ROUTE TOTAL	0.00
US522	21-026P	BEGIN POTOMAC RIVER BRIDGE IN WEST VA - I-70 IN HANCOCK	1.38
US522	21-026R	MD0144A TO US0522	0.14
		MAINLINE ROUTE TOTAL	1.38
		NON-MAINLINE ROUTE TOTAL	0.14
MD524	04-052S	MD2 - MD2 AT HUNTINGTOWN	0.76
		MAINLINE ROUTE TOTAL	0.76
		NON-MAINLINE ROUTE TOTAL	0.00
MD525	00-000X	UNASSIGNED ROUTE NUMBER	0.00
		MAINLINE ROUTE TOTAL	0.00
		NON-MAINLINE ROUTE TOTAL	0.00
MD526	06-046P	MD92 IN WESTMINSTER - US140 & MD97	0.89
		MAINLINE ROUTE TOTAL	0.89
		NON-MAINLINE ROUTE TOTAL	0.00

AS OF JULY 1971

ROUTE NUMBER SEQUENCE

PAGE 119

ROUTE NUMBER	CONTROL SECTION	DESCRIPTION OF CONTROL SECTION	MILEAGE
MD526A	03-131S	US140 - END SRC MAINT	0.09
		MAINLINE ROUTE TOTAL	0.09
		NON-MAINLINE ROUTE TOTAL	0.00
MD526B	03-131S	US140 - ROAD END NEAR PATAPSCO RIVER	0.12
		MAINLINE ROUTE TOTAL	0.12
		NON-MAINLINE ROUTE TOTAL	0.00
MD527	00-000X	UNASSIGNED ROUTE NUMBER	0.00
		MAINLINE ROUTE TOTAL	0.00
		NON-MAINLINE ROUTE TOTAL	0.00
MD528	23-032P	DELAWARE STATE LINE - 26TH STREET	6.86
MD528	23-033P	26TH STREET - US50	1.75
MD528	23-033S	US50 - MD378/BALTIMORE AVE/ IN OCEAN CITY	0.43
		MAINLINE ROUTE TOTAL	9.04
		NON-MAINLINE ROUTE TOTAL	0.00
MD529	19-023S	MD675 N OF PRINCESS ANNE - US13 NEAR LORETTO	2.59
MD529	22-037S	BEGIN SRC MAINT IN FRUITLAND - SOUTH LIMITS OF SALISBURY	2.40
		MAINLINE ROUTE TOTAL	4.99
		NON-MAINLINE ROUTE TOTAL	0.00
MD530	00-000X	UNASSIGNED ROUTE NUMBER	0.00
		MAINLINE ROUTE TOTAL	0.00
		NON-MAINLINE ROUTE TOTAL	0.00
MD531	00-000X	UNASSIGNED ROUTE NUMBER	0.00
		MAINLINE ROUTE TOTAL	0.00
		NON-MAINLINE ROUTE TOTAL	0.00

AS OF JULY 1971

ROUTE NUMBER SEQUENCE

PAGE 120

ROUTE NUMBER	CONTROL SECTION	DESCRIPTION OF CONTROL SECTION	MILEAGE
MD532	00=000X	UNASSIGNED ROUTE NUMBER	0.00
		MAINLINE ROUTE TOTAL	0.00
		NON-MAINLINE ROUTE TOTAL	0.00
MD533	00=000X	UNASSIGNED ROUTE NUMBER	0.00
		MAINLINE ROUTE TOTAL	0.00
		NON-MAINLINE ROUTE TOTAL	0.00
MD534	00=000X	UNASSIGNED ROUTE NUMBER	0.00
		MAINLINE ROUTE TOTAL	0.00
		NON-MAINLINE ROUTE TOTAL	0.00
MD535	00=000X	UNASSIGNED ROUTE NUMBER	0.00
		MAINLINE ROUTE TOTAL	0.00
		NON-MAINLINE ROUTE TOTAL	0.00
MD536	00=000X	UNASSIGNED ROUTE NUMBER	0.00
		MAINLINE ROUTE TOTAL	0.00
		NON-MAINLINE ROUTE TOTAL	0.00
MD537	14=0425	US213 - US213 @ DAVES HILL	0.71
		MAINLINE ROUTE TOTAL	0.71
		NON-MAINLINE ROUTE TOTAL	0.00
MD537B	07=050S	RD/END N SIDE C&D CANAL CHESAPEAKE CITY - US213	0.68
		MAINLINE ROUTE TOTAL	0.68
		NON-MAINLINE ROUTE TOTAL	0.00
MD537C	07=050S	US213 - RD END S SIDE C&D CANAL/CHESAPEAKE CITY	0.50
		MAINLINE ROUTE TOTAL	0.50
		NON-MAINLINE ROUTE TOTAL	0.00

AS OF JULY 1971

ROUTE NUMBER SEQUENCE

PAGE 121

ROUTE NUMBER	CONTROL SECTION	DESCRIPTION OF CONTROL SECTION	MILEAGE
MD537D	07-050S	SOUTH LIMITS CHESAPEAKE CITY - MD342	0.26
		MAINLINE ROUTE TOTAL	0.26
		NON-MAINLINE ROUTE TOTAL	0.00
MD538	00-000X	UNASSIGNED ROUTE NUMBER	0.00
		MAINLINE ROUTE TOTAL	0.00
		NON-MAINLINE ROUTE TOTAL	0.00
MD539	00-000X	UNASSIGNED ROUTE NUMBER	0.00
		MAINLINE ROUTE TOTAL	0.00
		NON-MAINLINE ROUTE TOTAL	0.00
MD540	00-000X	UNASSIGNED ROUTE NUMBER	0.00
		MAINLINE ROUTE TOTAL	0.00
		NON-MAINLINE ROUTE TOTAL	0.00
MD541	00-000X	UNASSIGNED ROUTE NUMBER	0.00
		MAINLINE ROUTE TOTAL	0.00
		NON-MAINLINE ROUTE TOTAL	0.00
MD542	03-100P	BALTIMORE CITY LINE - TAYLOR AVENUE	1.00
MD542	03-101P	TAYLOR AVENUE - CROMWELL BRIDGE ROAD	1.64
		MAINLINE ROUTE TOTAL	2.64
		NON-MAINLINE ROUTE TOTAL	0.00
MD543	12-058S	MD7 - ROAD END WEST OF I-95	0.30
MD543	12-058S	ROAD END WEST OF I-95 - MD22 AT FOUNTAIN GREEN	5.95
MD543	12-059S	MD22 AT FOUNTAIN GREEN - US1 AT HICKORY	3.05
MD543	12-060S	US1 AT HICKORY - MD165 SOUTH OF PYLESVILLE	8.62
		MAINLINE ROUTE TOTAL	17.92
		NON-MAINLINE ROUTE TOTAL	0.00

AS OF JULY 1971

ROUTE NUMBER SEQUENCE

PAGE 122

ROUTE NUMBER	CONTROL SECTION	DESCRIPTION OF CONTROL SECTION	MILEAGE
MD544	17-035S	US213 S OF CHESTERTOWN - MD290 SOUTH OF CRUMPTON	7.04
MD544	17-036S	MD290 SOUTH OF CRUMPTON - US301	2.32
MD544	17-036P	US301 - MD313	0.20
		MAINLINE ROUTE TOTAL	9.56
		NON-MAINLINE ROUTE TOTAL	0.00
MD545	07-047S	MD280 IN ELKTON - END SRC MAINT @ WARBURTON RD	6.10
		MAINLINE ROUTE TOTAL	6.10
		NON-MAINLINE ROUTE TOTAL	0.00
MD546	11-033S	US40 - PENNA STATE LINE	3.38
		MAINLINE ROUTE TOTAL	3.38
		NON-MAINLINE ROUTE TOTAL	0.00
MD547	15-139S	MD355/ROCKVILLE PIKE/ - MD193 IN KENSINGTON	1.82
		MAINLINE ROUTE TOTAL	1.82
		NON-MAINLINE ROUTE TOTAL	0.00
MD548	00-000X	UNASSIGNED ROUTE NUMBER	0.00
		MAINLINE ROUTE TOTAL	0.00
		NON-MAINLINE ROUTE TOTAL	0.00
MD549	00-000X	UNASSIGNED ROUTE NUMBER	0.00
		MAINLINE ROUTE TOTAL	0.00
		NON-MAINLINE ROUTE TOTAL	0.00
MD550	10-065S	MD26 @ LIBERTYTOWN - MD194 IN WOODSBORO	5.23
MD550	10-126S	MD194 IN WOODSBORO - MD77 IN THURMONT	7.41
		MAINLINE ROUTE TOTAL	12.64
		NON-MAINLINE ROUTE TOTAL	0.00

AS OF JULY 1971

ROUTE NUMBER SEQUENCE

PAGE 123

ROUTE NUMBER	CONTROL SECTION	DESCRIPTION OF CONTROL SECTION	MILEAGE
MD551	00-000X	UNASSIGNED ROUTE NUMBER	0.00
		MAINLINE ROUTE TOTAL	0.00
		NON-MAINLINE ROUTE TOTAL	0.00
MD552	17-037S	BEG SRC MAINT AT DOMINION - US 50 AT CHESTER	2.29
		MAINLINE ROUTE TOTAL	2.29
		NON-MAINLINE ROUTE TOTAL	0.00
MD553A	02-113S	MD2 - ROAD END S SIDE OF SOUTH RIVER	0.26
		MAINLINE ROUTE TOTAL	0.26
		NON-MAINLINE ROUTE TOTAL	0.00
MD553B	02-113S	ROAD END N SIDE OF SOUTH RIVER - MD2	0.32
		MAINLINE ROUTE TOTAL	0.32
		NON-MAINLINE ROUTE TOTAL	0.00
MD554	02-083S	BEG SRC MAINT @ FORT MEADE - MD170 @ SEVERN	2.50
		MAINLINE ROUTE TOTAL	2.50
		NON-MAINLINE ROUTE TOTAL	0.00
MD555	00-000X	UNASSIGNED ROUTE NUMBER	0.00
		MAINLINE ROUTE TOTAL	0.00
		NON-MAINLINE ROUTE TOTAL	0.00
MD556	16-116S	MD202/LARGE RD/ - MD214/CENTRAL AVE/	2.22
MD556	16-097S	MD214/CENTRAL AVE/ - MD450/DEFENSE HWY/	4.59
MD556	16-116R	MD556 TO MD202	0.09
		MAINLINE ROUTE TOTAL	6.81
		NON-MAINLINE ROUTE TOTAL	0.09
MD557	00-000X	UNASSIGNED ROUTE NUMBER	0.00
		MAINLINE ROUTE TOTAL	0.00
		NON-MAINLINE ROUTE TOTAL	0.00

AS OF JULY 1971

ROUTE NUMBER SEQUENCE

PAGE 124

ROUTE NUMBER	CONTROL SECTION	DESCRIPTION OF CONTROL SECTION	MILEAGE
MD558	00-000X	UNASSIGNED ROUTE NUMBER	0.00
		MAINLINE ROUTE TOTAL	0.00
		NON-MAINLINE ROUTE TOTAL	0.00
MD559	00-000X	UNASSIGNED ROUTE NUMBER	0.00
		MAINLINE ROUTE TOTAL	0.00
		NON-MAINLINE ROUTE TOTAL	0.00
MD560	11-0355	US50 AT GORMAN - WHITE CHURCH STEYER RD	4.18
MD560	11-0345	WHITE CHURCH STEYER RD - MD 135 IN MOUNTAIN LAKE PARK	5.17
		MAINLINE ROUTE TOTAL	9.35
		NON-MAINLINE ROUTE TOTAL	0.00
MD561	14-0435	US213 - MD298 @ LYNCH	2.48
		MAINLINE ROUTE TOTAL	2.48
		NON-MAINLINE ROUTE TOTAL	0.00
MD562	03-0725	BEG SRC MAINT MARKOE RD - MD138 AT SHEPPARD	1.40
		MAINLINE ROUTE TOTAL	1.40
		NON-MAINLINE ROUTE TOTAL	0.00
MD563	00-000X	UNASSIGNED ROUTE NUMBER	0.00
		MAINLINE ROUTE TOTAL	0.00
		NON-MAINLINE ROUTE TOTAL	0.00
MD564	16-0985	MD450 @ LANHAM - MD197 IN BOWIE	5.64
		MAINLINE ROUTE TOTAL	5.64
		NON-MAINLINE ROUTE TOTAL	0.00
MD565	20-0245	US0050 OCEAN GATEWAY AT TRAPPE - US0050 OCEAN GATEWAY EBL	5.90
		MAINLINE ROUTE TOTAL	5.90
		NON-MAINLINE ROUTE TOTAL	0.00

AS OF JULY 1971

ROUTE NUMBER SEQUENCE

PAGE 125

ROUTE NUMBER	CONTROL SECTION	DESCRIPTION OF CONTROL SECTION	MILEAGE
MD565A	20-016S MD0322	IN EASTON - MD0333 IN EASTON	1.29
MD565A	20-026S MD0333	IN EASTON - MU0300 EARLE AVE END SRC	0.34
MD565A	20-010S MD0322	BAY ST BEG SRC MAINT - MD0033 IN EASTON	1.41
		MAINLINE ROUTE TOTAL	3.04
		NON-MAINLINE ROUTE TOTAL	0.00
MD566	14-058S MD292 @	STILLPOND EASTERLY - MD298	1.19
		MAINLINE ROUTE TOTAL	1.19
		NON-MAINLINE ROUTE TOTAL	0.00
MD567	03-102S	BEG SRC MAINT - GLENARM RD NEAR MD TRAINING SCHOOL	1.50
		MAINLINE ROUTE TOTAL	1.50
		NON-MAINLINE ROUTE TOTAL	0.00
MD568	23-034S MD367	AT BISHOPVILLE - DELAWARE STATE LINE	0.41
		MAINLINE ROUTE TOTAL	0.41
		NON-MAINLINE ROUTE TOTAL	0.00
MD569	00-000X	UNASSIGNED ROUTE NUMBER	0.00
		MAINLINE ROUTE TOTAL	0.00
		NON-MAINLINE ROUTE TOTAL	0.00
MD570	00-000X	UNASSIGNED ROUTE NUMBER	0.00
		MAINLINE ROUTE TOTAL	0.00
		NON-MAINLINE ROUTE TOTAL	0.00
MD571	00-000X	UNASSIGNED ROUTE NUMBER	0.00
		MAINLINE ROUTE TOTAL	0.00
		NON-MAINLINE ROUTE TOTAL	0.00
MD572	00-000X	UNASSIGNED ROUTE NUMBER	0.00
		MAINLINE ROUTE TOTAL	0.00
		NON-MAINLINE ROUTE TOTAL	0.00

AS OF JULY 1971

ROUTE NUMBER SEQUENCE

PAGE 126

ROUTE NUMBER	CONTROL SECTION	DESCRIPTION OF CONTROL SECTION	MILEAGE
MD573	00-000X	UNASSIGNED ROUTE NUMBER	0.00
		MAINLINE ROUTE TOTAL	0.00
		NON-MAINLINE ROUTE TOTAL	0.00
MD574	18-049S	MD235 - END SRC MAINT AT CLARKS LANDING	1.34
		MAINLINE ROUTE TOTAL	1.34
		NON-MAINLINE ROUTE TOTAL	0.00
MD575	00-000X	UNASSIGNED ROUTE NUMBER	0.00
		MAINLINE ROUTE TOTAL	0.00
		NON-MAINLINE ROUTE TOTAL	0.00
MD576	00-000X	UNASSIGNED ROUTE NUMBER	0.00
		MAINLINE ROUTE TOTAL	0.00
		NON-MAINLINE ROUTE TOTAL	0.00
MD577	05-040S	MD392 AT DELAWARE STATE LINE - MD313 SOUTH OF FEDERALSBURG	3.75
		MAINLINE ROUTE TOTAL	3.75
		NON-MAINLINE ROUTE TOTAL	0.00
MD578	05-041S	MD331 AT BETHLEHEM - MD16 AT HARMONY	4.29
		MAINLINE ROUTE TOTAL	4.29
		NON-MAINLINE ROUTE TOTAL	0.00
MD579	20-029S	BEG SRC SOUTH OF NEAVITT - MD33	7.53
		MAINLINE ROUTE TOTAL	7.53
		NON-MAINLINE ROUTE TOTAL	0.00
MD580	00-000X	UNASSIGNED ROUTE NUMBER	0.00
		MAINLINE ROUTE TOTAL	0.00
		NON-MAINLINE ROUTE TOTAL	0.00

AS OF JULY 1971

ROUTE NUMBER SEQUENCE

PAGE 127

ROUTE NUMBER	CONTROL SECTION	DESCRIPTION OF CONTROL SECTION	MILEAGE
MD581	00-000X	UNASSIGNED ROUTE NUMBER	0.00
		MAINLINE ROUTE TOTAL	0.00
		NON-MAINLINE ROUTE TOTAL	0.00
MD582	15-141S	BROOKEVILLE ROAD AT MT ZION - END SRC MAINT	1.80
		MAINLINE ROUTE TOTAL	1.80
		NON-MAINLINE ROUTE TOTAL	0.00
MD583	00-000X	UNASSIGNED ROUTE NUMBER	0.00
		MAINLINE ROUTE TOTAL	0.00
		NON-MAINLINE ROUTE TOTAL	0.00
MD584	18-050S	MD5 - MD5 AT ST MARYS CITY	0.41
		MAINLINE ROUTE TOTAL	0.41
		NON-MAINLINE ROUTE TOTAL	0.00
MD585	00-000X	UNASSIGNED ROUTE NUMBER	0.00
		MAINLINE ROUTE TOTAL	0.00
		NON-MAINLINE ROUTE TOTAL	0.00
MD586	15-142P	MD28 /FIRST ST/ IN ROCKVILLE - MD97 AT WHEATON	5.81
		MAINLINE ROUTE TOTAL	5.81
		NON-MAINLINE ROUTE TOTAL	0.00
MD587	03-103S	RD/END AT WILSON PT - MD150 EASTERN BLVD	2.22
		MAINLINE ROUTE TOTAL	2.22
		NON-MAINLINE ROUTE TOTAL	0.00
MD588	03-104S	MD7 /PHILA RD/ - END SRC MAINT AT TRUMP MILL RD	1.91
		MAINLINE ROUTE TOTAL	1.91
		NON-MAINLINE ROUTE TOTAL	0.00

AS OF JULY 1971

ROUTE NUMBER SEQUENCE

PAGE 128

ROUTE NUMBER	CONTROL SECTION	DESCRIPTION OF CONTROL SECTION	MILEAGE
MD589	23-036S	US50 AT GRAYS CORNER - US113	4.68
		MAINLINE ROUTE TOTAL	4.68
		NON-MAINLINE ROUTE TOTAL	0.00
MD590	00-000X	UNASSIGNED ROUTE NUMBER	0.00
		MAINLINE ROUTE TOTAL	0.00
		NON-MAINLINE ROUTE TOTAL	0.00
MD591	07-066S	US1 EAST OF CONOWINGO - US1 AT RICHARDS OAK	1.14
		MAINLINE ROUTE TOTAL	1.14
		NON-MAINLINE ROUTE TOTAL	0.00
MD592	00-000X	UNASSIGNED ROUTE NUMBER	0.00
		MAINLINE ROUTE TOTAL	0.00
		NON-MAINLINE ROUTE TOTAL	0.00
MD593	00-000X	UNASSIGNED ROUTE NUMBER	0.00
		MAINLINE ROUTE TOTAL	0.00
		NON-MAINLINE ROUTE TOTAL	0.00
MD594	00-000X	UNASSIGNED ROUTE NUMBER	0.00
		MAINLINE ROUTE TOTAL	0.00
		NON-MAINLINE ROUTE TOTAL	0.00
MD595	00-000X	UNASSIGNED ROUTE NUMBER	0.00
		MAINLINE ROUTE TOTAL	0.00
		NON-MAINLINE ROUTE TOTAL	0.00
MD596	00-000X	UNASSIGNED ROUTE NUMBER	0.00
		MAINLINE ROUTE TOTAL	0.00
		NON-MAINLINE ROUTE TOTAL	0.00

AS OF JULY 1971

ROUTE NUMBER SEQUENCE

PAGE 129

ROUTE NUMBER	CONTROL SECTION	DESCRIPTION OF CONTROL SECTION	MILEAGE
MD597	00-000X	UNASSIGNED ROUTE NUMBER	0.00
		MAINLINE ROUTE TOTAL	0.00
		NON-MAINLINE ROUTE TOTAL	0.00
MD598	19-025S	SOUTH LMTS PRINCESS ANNE - MD675 IN PRINCESS ANNE	0.04
		MAINLINE ROUTE TOTAL	0.04
		NON-MAINLINE ROUTE TOTAL	0.00
MD599	03-132S	MD601 HARRISON AVE - MD700 MARTIN BLVD	0.13
		MAINLINE ROUTE TOTAL	0.13
		NON-MAINLINE ROUTE TOTAL	0.00
MD599A	03-132S	MD599B/OLD DREMS ROAD/ - MD493/DREMS RD/	0.03
		MAINLINE ROUTE TOTAL	0.03
		NON-MAINLINE ROUTE TOTAL	0.00
MD599B	03-132S	MD 493 (DREMS RD) - ROAD END	0.16
		MAINLINE ROUTE TOTAL	0.16
		NON-MAINLINE ROUTE TOTAL	0.00
MD600A	03-133S	MD600B & MD601 - MD599	0.17
		MAINLINE ROUTE TOTAL	0.17
		NON-MAINLINE ROUTE TOTAL	0.00
MD600B	03-133S	ROAD END - ROAD END /NORTH SIDE OF EASTERN BLVD/	0.24
		MAINLINE ROUTE TOTAL	0.24
		NON-MAINLINE ROUTE TOTAL	0.00
MD600C	03-133S	MD150/EASTERN BLVD/ - ROAD END AT BACK RIVER	0.11
		MAINLINE ROUTE TOTAL	0.11
		NON-MAINLINE ROUTE TOTAL	0.00

AS OF JULY 1971

ROUTE NUMBER SEQUENCE

PAGE 130

ROUTE NUMBER	CONTROL SECTION	DESCRIPTION OF CONTROL SECTION	MILEAGE
MD601	03-134S	MD150 /EASTERN BLVD/ - MD599	0.16
		MAINLINE ROUTE TOTAL	0.16
		NON-MAINLINE ROUTE TOTAL	0.00
MD602	00-000X	UNASSIGNED ROUTE NUMBER	0.00
		MAINLINE ROUTE TOTAL	0.00
		NON-MAINLINE ROUTE TOTAL	0.00
MD603	00-000X	UNASSIGNED ROUTE NUMBER	0.00
		MAINLINE ROUTE TOTAL	0.00
		NON-MAINLINE ROUTE TOTAL	0.00
MD604	00-000X	UNASSIGNED ROUTE NUMBER	0.00
		MAINLINE ROUTE TOTAL	0.00
		NON-MAINLINE ROUTE TOTAL	0.00
MD605	15-148S	DC LINE AT BALTO AVE - END SRC MAINT @ ALBANY AVE IN TAKOMA PK	0.28
		MAINLINE ROUTE TOTAL	0.28
		NON-MAINLINE ROUTE TOTAL	0.00
MD606	00-000X	UNASSIGNED ROUTE NUMBER	0.00
		MAINLINE ROUTE TOTAL	0.00
		NON-MAINLINE ROUTE TOTAL	0.00
MD607	02-085S	MAGOTHY BRIDGE ROAD - MD 173	1.55
		MAINLINE ROUTE TOTAL	1.55
		NON-MAINLINE ROUTE TOTAL	0.00
MD608	00-000X	UNASSIGNED ROUTE NUMBER	0.00
		MAINLINE ROUTE TOTAL	0.00
		NON-MAINLINE ROUTE TOTAL	0.00

AS OF JULY 1971

ROUTE NUMBER SEQUENCE

PAGE 131

ROUTE NUMBER	CONTROL SECTION	DESCRIPTION OF CONTROL SECTION	MILEAGE
MD609	15-149S	MD97 AT NORBECK - MD182 AT NORWOOD	2.48
		MAINLINE ROUTE TOTAL	2.48
		NON-MAINLINE ROUTE TOTAL	0.00
MD610	23-037S	DALE ROAD SOUTH OF US50 - US113 SOUTH OF DELAWARE STATE LINE	6.53
		MAINLINE ROUTE TOTAL	6.53
		NON-MAINLINE ROUTE TOTAL	0.00
MD611	23-054S	ASSATEAGUE ISLAND - MD376	4.47
MD611	23-038S	MD376 - US50 WEST OF OCEAN CITY	4.04
		MAINLINE ROUTE TOTAL	8.51
		NON-MAINLINE ROUTE TOTAL	0.00
MD612	00-000X	UNASSIGNED ROUTE NUMBER	0.00
		MAINLINE ROUTE TOTAL	0.00
		NON-MAINLINE ROUTE TOTAL	0.00
MD613	00-000X	UNASSIGNED ROUTE NUMBER	0.00
		MAINLINE ROUTE TOTAL	0.00
		NON-MAINLINE ROUTE TOTAL	0.00
MD614	15-150S	MD0396 MASS AVE - MD190 /RIVER RD/ WITH SPUR TO MD396	0.65
MD614	15-150R	SPURS TO MD 614	0.08
		MAINLINE ROUTE TOTAL	0.65
		NON-MAINLINE ROUTE TOTAL	0.08
MD615	21-081S	BEG SRC MAINT - WESTERLY CONNECTION TO I-70	1.85
MD615	21-052S	WESTERLY CONNECTION TO I-70 - PENNA ST LINE	2.50
		MAINLINE ROUTE TOTAL	4.35
		NON-MAINLINE ROUTE TOTAL	0.00

AS OF JULY 1971

ROUTE NUMBER SEQUENCE

PAGE 132

ROUTE NUMBER	CONTROL SECTION	DESCRIPTION OF CONTROL SECTION	MILEAGE
MD616	00-000X	UNASSIGNED ROUTE NUMBER	0.00
		MAINLINE ROUTE TOTAL	0.00
		NON-MAINLINE ROUTE TOTAL	0.00
MD617	05-023S	ROAD END NORTH OF BUREAU - MD 16 NEAR LAKE	0.36
		WILLISTON OUTLET	
MD617	05-023R	MD16 TO MD617	0.04
		MAINLINE ROUTE TOTAL	0.36
		NON-MAINLINE ROUTE TOTAL	0.04
MD618	00-000X	UNASSIGNED ROUTE NUMBER	0.00
		MAINLINE ROUTE TOTAL	0.00
		NON-MAINLINE ROUTE TOTAL	0.00
MD619	00-000X	UNASSIGNED ROUTE NUMBER	0.00
		MAINLINE ROUTE TOTAL	0.00
		NON-MAINLINE ROUTE TOTAL	0.00
MD620	00-000X	UNASSIGNED ROUTE NUMBER	0.00
		MAINLINE ROUTE TOTAL	0.00
		NON-MAINLINE ROUTE TOTAL	0.00
MD621	05-043S	MD16 SOUTH OF HARMONY - AMERICAN CORNER RD	3.29
MD621	05-024S	AMERICAN CORNER RD - MD313 NORTH OF FEDERLSBRG	2.14
		MAINLINE ROUTE TOTAL	5.43
		NON-MAINLINE ROUTE TOTAL	0.00
MD622	00-000X	UNASSIGNED ROUTE NUMBER	0.00
		MAINLINE ROUTE TOTAL	0.00
		NON-MAINLINE ROUTE TOTAL	0.00
MD623	12-062S	US1 - PENNA ST LINE ALONG SUSQUEHANNA RIVER	7.07
		MAINLINE ROUTE TOTAL	7.07
		NON-MAINLINE ROUTE TOTAL	0.00

AS OF JULY 1971

ROUTE NUMBER SEQUENCE

PAGE 193

ROUTE NUMBER	CONTROL SECTION	DESCRIPTION OF CONTROL SECTION	MILEAGE
MD624	12-0635	MD165 EAST OF BUSHS CORNER - PENNA STATE LINE	3.09
		MAINLINE ROUTE TOTAL	3.09
		NON-MAINLINE ROUTE TOTAL	0.00
MD625	00-000X	UNASSIGNED ROUTE NUMBER	0.00
		MAINLINE ROUTE TOTAL	0.00
		NON-MAINLINE ROUTE TOTAL	0.00
MD626A	23-0395	MD707A - ROAD END IN WEST OCEAN CITY	0.72
		MAINLINE ROUTE TOTAL	0.72
		NON-MAINLINE ROUTE TOTAL	0.00
MD626B	23-0395	ROAD END IN WEST OCEAN CITY - MD707A	0.08
		MAINLINE ROUTE TOTAL	0.08
		NON-MAINLINE ROUTE TOTAL	0.00
MD627	19-0265	BEGIN SRC MAINT AT ORIOLE BACK RD - MD363	2.48
		MAINLINE ROUTE TOTAL	2.48
		NON-MAINLINE ROUTE TOTAL	0.00
MD628	00-000X	UNASSIGNED ROUTE NUMBER	0.00
		MAINLINE ROUTE TOTAL	0.00
		NON-MAINLINE ROUTE TOTAL	0.00
MD629	00-000X	UNASSIGNED ROUTE NUMBER	0.00
		MAINLINE ROUTE TOTAL	0.00
		NON-MAINLINE ROUTE TOTAL	0.00
MD630	05-0045	BLOOMINGDALE AVE - NORTH LIMITS OF FEDERALSBURG	0.24
		MAINLINE ROUTE TOTAL	0.24
		NON-MAINLINE ROUTE TOTAL	0.00

AS OF JULY 1971

ROUTE NUMBER SEQUENCE

PAGE 134

ROUTE NUMBER	CONTROL SECTION	DESCRIPTION OF CONTROL SECTION	MILEAGE
MD631	16-100S	ROAD END - MD373 @ T B	0.35
		MAINLINE ROUTE TOTAL	0.35
		NON-MAINLINE ROUTE TOTAL	0.00
MD632	21-078S	MD63 AT DOWNSVILLE - END SRC MAINT IN HAGERSTOWN	6.68
		MAINLINE ROUTE TOTAL	6.68
		NON-MAINLINE ROUTE TOTAL	0.00
MD633	00-000X	UNASSIGNED ROUTE NUMBER	0.00
		MAINLINE ROUTE TOTAL	0.00
		NON-MAINLINE ROUTE TOTAL	0.00
MD634	05-004S	MD313 @ S LIMITS OF FEDERALSBURG - CENTRAL AVE	0.48
		MAINLINE ROUTE TOTAL	0.48
		NON-MAINLINE ROUTE TOTAL	0.00
MD635	00-000X	UNASSIGNED ROUTE NUMBER	0.00
		MAINLINE ROUTE TOTAL	0.00
		NON-MAINLINE ROUTE TOTAL	0.00
MD636	01-045S	MD53 - US220 AT CRESAPTOWN	0.28
		MAINLINE ROUTE TOTAL	0.28
		NON-MAINLINE ROUTE TOTAL	0.00
MD637	16-101S	DC LINE @ SOUTHERN AVE - MD5/BRANCH AVE/ & SPUR TO MD5	0.60
MD637	16-101R	MD5 TO MD637	0.03
		MAINLINE ROUTE TOTAL	0.60
		NON-MAINLINE ROUTE TOTAL	0.03
MD638	01-034S	MD743 AT ECKHART MINES - MD36 AT MORGANTOWN	2.34
		MAINLINE ROUTE TOTAL	2.34
		NON-MAINLINE ROUTE TOTAL	0.00

AS OF JULY 1971

ROUTE NUMBER SEQUENCE

PAGE 135

ROUTE NUMBER	CONTROL SECTION	DESCRIPTION OF CONTROL SECTION	MILEAGE
MD639	01-069S	WILLOWBROOK INTERCHANGE - WILLIAMS ROAD	1.47
MD639	01-069R	WILLOW BROOK RD TO SPUR A	0.26
MD639	01-069R	WILLOW BROOK RD TO ONEAL RD	0.06
		MAINLINE ROUTE TOTAL	1.47
		NON-MAINLINE ROUTE TOTAL	0.32
MD640	00-000X	UNASSIGNED ROUTE NUMBER	0.00
		MAINLINE ROUTE TOTAL	0.00
		NON-MAINLINE ROUTE TOTAL	0.00
MD641	00-000X	UNASSIGNED ROUTE NUMBER	0.00
		MAINLINE ROUTE TOTAL	0.00
		NON-MAINLINE ROUTE TOTAL	0.00
MD642	02-114S	OLD SECTION MD173 N SIDE OF STONEY CR	0.08
		MAINLINE ROUTE TOTAL	0.08
		NON-MAINLINE ROUTE TOTAL	0.00
MD643	03-106S	BEGIN SRC MAINT AT LINK AVE IN ARBUTUS - END SRC MAINT	0.58
		MAINLINE ROUTE TOTAL	0.58
		NON-MAINLINE ROUTE TOTAL	0.00
MD644A	03-107S	CARVILLE & FIRST AVE - SELMA AVE IN HALETHORPE	0.16
		MAINLINE ROUTE TOTAL	0.16
		NON-MAINLINE ROUTE TOTAL	0.00
MD644B	03-107S	DREGON AVE - US1	0.10
		MAINLINE ROUTE TOTAL	0.10
		NON-MAINLINE ROUTE TOTAL	0.00
MD645A	02-115S	MD176 AT HARMANS - BARRICADE W SIDE PENNA RR	0.41
		MAINLINE ROUTE TOTAL	0.41
		NON-MAINLINE ROUTE TOTAL	0.00

AS OF JULY 1971

ROUTE NUMBER SEQUENCE

PAGE 136

ROUTE NUMBER	CONTROL SECTION	DESCRIPTION OF CONTROL SECTION	MILEAGE
MD645B	02-115S	BARRICADE E SIDE PENNA RR AT HARMANS - ROAD ENDS CONNECTION TO MD176	0.16
		MAINLINE ROUTE TOTAL	0.16
		NON-MAINLINE ROUTE TOTAL	0.00
MD645C	02-136S	OLD SECTION MD176 EAST OF DORSEY	0.20
		MAINLINE ROUTE TOTAL	0.20
		NON-MAINLINE ROUTE TOTAL	0.00
MD646	12-065S	MD543 N OF ADY - MD136 @ PROSPECT	3.34
		MAINLINE ROUTE TOTAL	3.34
		NON-MAINLINE ROUTE TOTAL	0.00
MD647	00-000X	UNASSIGNED ROUTE NUMBER	0.00
		MAINLINE ROUTE TOTAL	0.00
		NON-MAINLINE ROUTE TOTAL	0.00
MD648A	02-092S	MD0450 WEST ST - MD0002 GOV RITCHIE HWY NB LANE	2.75
		MAINLINE ROUTE TOTAL	2.75
		NON-MAINLINE ROUTE TOTAL	0.00
MD648B	02-091S	MD0002 GOV RITCHIE HWY SB LANE - MD0002 GOV RITCHIE HWY SB LANE	0.32
		MAINLINE ROUTE TOTAL	0.32
		NON-MAINLINE ROUTE TOTAL	0.00
MD648C	02-090S	MD0002 GOV RITCHIE HWY NB LANE - MD0002 GOV RITCHIE HWY NB LANE	0.55
		MAINLINE ROUTE TOTAL	0.55
		NON-MAINLINE ROUTE TOTAL	0.00
MD648D	02-089S	MD0002 GOV RITCHIE HWY SB LANE - MD0002 GOV RITCHIE HWY	4.22
MD648D	02-088S	MD0002 GOV RITCHIE HWY - MD0915 OLD ANNAPOLIS RD	2.72
MD648D	02-098S	MD0915 OLD ANNAPOLIS RD - MD0177 MOUNTAIN RD EB LANE	1.09

AS OF JULY 1971

ROUTE NUMBER SEQUENCE

PAGE 137

ROUTE NUMBER	CONTROL SECTION	DESCRIPTION OF CONTROL SECTION	MILEAGE
MD648D	02=088R	SPUR AT MD 2	0.03
		MAINLINE ROUTE TOTAL	8.03
		NON-MAINLINE ROUTE TOTAL	0.03
MD648E	02=087S MD0177	MOUNTAIN RD - MD0003BU CRAIN HWY	3.28
MD648E	02=070S MD0003BU	CRAIN HWY - ANNE ARUNDEL AND BALTIMORE	4.62
		CO/L	
MD648E	03=092S	ANNE ARUNDEL AND BALTIMORE CO/L - BALTIMORE CITY	1.51
		LINE	
		MAINLINE ROUTE TOTAL	9.41
		NON-MAINLINE ROUTE TOTAL	0.00
MD649	02=171S MD0648	OLD ANNAPOLIS - CD2526 HARLEM AVE	0.28
MD649	02=171S CD2526	HARLEM AVE - MD0177 MOUNTAIN RD	1.17
		MAINLINE ROUTE TOTAL	1.45
		NON-MAINLINE ROUTE TOTAL	0.00
MD650	16=040P DC LINE	- MD193/UNIVERSITY BLVD/	1.86
MD650	16=041P MD193/UNIVERSITY BLVD/	- MD320/PINEY BRANCH RD/	0.94
MD650	16=037P MD320/PINEY BRANCH RD/	- M&PG COUNTY LINE	0.37
MD650	15=038P M&PG COUNTY LINE	- US29 AT WHITE OAK	2.85
MD650	15=008S US29 AT WHITE OAK	- MD183 AT COLESVILLE	2.42
MD650	15=007S MD183 AT COLESVILLE	- MD198 AT BROWNS CORNER	3.62
MD650	15=006S MD198 AT BROWNS CORNER	- MD108 AT ASHTON	2.43
MD650	15=063S MD108 AT ASHTON	- END SRC MAINT AT BRIGHTON	3.42
		MAINLINE ROUTE TOTAL	17.91
		NON-MAINLINE ROUTE TOTAL	0.00
MD651	00=000X	UNASSIGNED ROUTE NUMBER	0.00
		MAINLINE ROUTE TOTAL	0.00
		NON-MAINLINE ROUTE TOTAL	0.00

AS OF JULY 1971

ROUTE NUMBER SEQUENCE

PAGE 138

ROUTE NUMBER	CONTROL SECTION	DESCRIPTION OF CONTROL SECTION	MILEAGE
MD652	02-044S	MD170 S OF HARMANS - MD176 E OF HARMANS	1.02
		MAINLINE ROUTE TOTAL	1.02
		NON-MAINLINE ROUTE TOTAL	0.00
MD653	00-000X	UNASSIGNED ROUTE NUMBER	0.00
		MAINLINE ROUTE TOTAL	0.00
		NON-MAINLINE ROUTE TOTAL	0.00
MD654	00-000X	UNASSIGNED ROUTE NUMBER	0.00
		MAINLINE ROUTE TOTAL	0.00
		NON-MAINLINE ROUTE TOTAL	0.00
MD655	15-014S	RD/END - MD28 @ NORBECK	1.18
		MAINLINE ROUTE TOTAL	1.18
		NON-MAINLINE ROUTE TOTAL	0.00
MD656	00-000X	UNASSIGNED ROUTE NUMBER	0.00
		MAINLINE ROUTE TOTAL	0.00
		NON-MAINLINE ROUTE TOTAL	0.00
MD657	01-038S	N LMTS LONACONING - A&G COUNTY LINE	1.81
		MAINLINE ROUTE TOTAL	1.81
		NON-MAINLINE ROUTE TOTAL	0.00
MD658	01-039S	MD 53 AT WINCHESTER - US40 AT ALLEGANY GROVE	0.84
		MAINLINE ROUTE TOTAL	0.84
		NON-MAINLINE ROUTE TOTAL	0.00
MD659	00-000X	UNASSIGNED ROUTE NUMBER	0.00
		MAINLINE ROUTE TOTAL	0.00
		NON-MAINLINE ROUTE TOTAL	0.00

AS OF JULY 1971

ROUTE NUMBER SEQUENCE

PAGE 139

ROUTE NUMBER	CONTROL SECTION	DESCRIPTION OF CONTROL SECTION	MILEAGE
MD660	15-153S	MD355 - MD28 IN ROCKVILLE	0.04
		MAINLINE ROUTE TOTAL	0.04
		NON-MAINLINE ROUTE TOTAL	0.00
MD661	14-045S	RD END @ QUAKER NECK LANDING - MD289 S OF POMONA	2.22
		MAINLINE ROUTE TOTAL	2.22
		NON-MAINLINE ROUTE TOTAL	0.00
MD662	17-038S	MD404 AT WYE MILLS - US50	0.82
		MAINLINE ROUTE TOTAL	0.82
		NON-MAINLINE ROUTE TOTAL	0.00
MD662A	20-027S	US50 N OF SKIPTON - MD404 @ WYE MILLS	3.02
		MAINLINE ROUTE TOTAL	3.02
		NON-MAINLINE ROUTE TOTAL	0.00
MD662B	20-027S	US50 S OF SKIPTON - US50 N OF SKIPTON	2.18
		MAINLINE ROUTE TOTAL	2.18
		NON-MAINLINE ROUTE TOTAL	0.00
MD662C	20-027S	US50 N OF EASTON - US50 S OF SKIPTON	4.72
		MAINLINE ROUTE TOTAL	4.72
		NON-MAINLINE ROUTE TOTAL	0.00
MD663	00-000X	UNASSIGNED ROUTE NUMBER	0.00
		MAINLINE ROUTE TOTAL	0.00
		NON-MAINLINE ROUTE TOTAL	0.00
MD664	14-046S	MD289 SOUTH OF CHESTERTOWN - ROAD END	1.65
		MAINLINE ROUTE TOTAL	1.65
		NON-MAINLINE ROUTE TOTAL	0.00

AS OF JULY 1971

ROUTE NUMBER SEQUENCE

PAGE 140

ROUTE NUMBER	CONTROL SECTION	DESCRIPTION OF CONTROL SECTION	MILEAGE
MD665	02-131S	MD2 AT PAROLE - END SRC MAINT S OF EASTPORT	3.51
		MAINLINE ROUTE TOTAL	3.51
		NON-MAINLINE ROUTE TOTAL	0.00
MD666C	15-156S	N LIMITS KENSINGTON - MD193	0.16
		MAINLINE ROUTE TOTAL	0.16
		NON-MAINLINE ROUTE TOTAL	0.00
MD667	19-029S	EAST LIMITS CRISFIELD - MD413 AT WARD	2.77
MD667	19-028S	MD413 AT WARD - MD357 AT MARION	3.78
MD667	19-027S	MD357 AT MARION - OLD WESTOVER-MARION RD @ HUDSON CORNER	3.84
MD667	19-020S	OLD WESTOVER-MARION RD @ HUDSON CORNER - US13 NW OF POCOMOKE CITY	7.22
		MAINLINE ROUTE TOTAL	17.61
		NON-MAINLINE ROUTE TOTAL	0.00
MD668	06-091S	HARVEY YINGLING RD NW OF MELROSE - ROAD END	0.15
		MAINLINE ROUTE TOTAL	0.15
		NON-MAINLINE ROUTE TOTAL	0.00
MD668A	03-135S	MD30 - BARRICADE S SIDE OF WMRR & CONN TO MD30	0.51
		MAINLINE ROUTE TOTAL	0.51
		NON-MAINLINE ROUTE TOTAL	0.00
MD668B	03-135S	BARRICADE N SIDE OF WMRR - MD30	0.78
		MAINLINE ROUTE TOTAL	0.78
		NON-MAINLINE ROUTE TOTAL	0.00
MD669	11-030S	US40 IN GRANTSVILLE - PENNA STATE LINE	1.68
		MAINLINE ROUTE TOTAL	1.68
		NON-MAINLINE ROUTE TOTAL	0.00

AS OF JULY 1971

ROUTE NUMBER SEQUENCE

PAGE 141

ROUTE NUMBER	CONTROL SECTION	DESCRIPTION OF CONTROL SECTION	MILEAGE
MD670	22-038S	MD347 IN HEBRON - US50	1.47
		MAINLINE ROUTE TOTAL	1.47
		NON-MAINLINE ROUTE TOTAL	0.00
MD671	00-000X	UNASSIGNED ROUTE NUMBER	0.00
		MAINLINE ROUTE TOTAL	0.00
		NON-MAINLINE ROUTE TOTAL	0.00
MD672	02-094S	MD648 - END SRC MAINT AT US NAVAL EXP STATION	0.21
		MAINLINE ROUTE TOTAL	0.21
		NON-MAINLINE ROUTE TOTAL	0.00
MD673A	19-032S	MD413 AT WESTOVER - US13	0.49
		MAINLINE ROUTE TOTAL	0.49
		NON-MAINLINE ROUTE TOTAL	0.00
MD674	14-047S	BEG SRC MAINT - MD445 IN ROCK HALL	0.49
MD674	14-014S	MD445 IN ROCK HALL - MD20 EAST OF ROCK HALL	0.67
MD674	14-014R	MD674 TO MD20 EBL NE OF ROCK HALL	0.08
		MAINLINE ROUTE TOTAL	1.16
		NON-MAINLINE ROUTE TOTAL	0.08
MD675	19-002S	US 13 S OF PRINCESS ANNE - PRINCE WILLIAM ST IN PRINCESS ANNE	1.51
MD675	19-001S	PRINCE WILLIAM ST IN PRINCESS ANNE - US 13 N OF PRINCESS ANNE	1.88
MD675	19-002R	MD675 TO US13	0.04
		MAINLINE ROUTE TOTAL	3.39
		NON-MAINLINE ROUTE TOTAL	0.04
MD675A	23-003S	US 13 - MD250A IN POCOMOKE CITY	0.39
MD675A	23-002S	MD250A IN POCOMOKE CITY - S&WD COUNTY LINE @ POCOMOKE CITY	1.56

AS OF JULY 1971

ROUTE NUMBER SEQUENCE

PAGE 142

ROUTE NUMBER	CONTROL SECTION	DESCRIPTION OF CONTROL SECTION	MILEAGE
MD675A	19-003S	S&W COUNTY LINE @ POCOMOKE CITY - MD364	0.32
		MAINLINE ROUTE TOTAL	2.27
		NON-MAINLINE ROUTE TOTAL	0.00
MD675B	22-003S	US13 - DELAWARE ST LINE WITH SPUR TO ROAD END	2.21
		MAINLINE ROUTE TOTAL	2.21
		NON-MAINLINE ROUTE TOTAL	0.00
MD676	00-000X	UNASSIGNED ROUTE NUMBER	0.00
		MAINLINE ROUTE TOTAL	0.00
		NON-MAINLINE ROUTE TOTAL	0.00
MD677	02-095S	BEG SRC MAINT E OF PA RR - MD175 @ SAPPINGTON	1.29
		MAINLINE ROUTE TOTAL	1.29
		NON-MAINLINE ROUTE TOTAL	0.00
MD678	00-000X	UNASSIGNED ROUTE NUMBER	0.00
		MAINLINE ROUTE TOTAL	0.00
		NON-MAINLINE ROUTE TOTAL	0.00
MD679A	02-096S	MD3 BUS - MD 2 IN GLEN BURNIE	0.08
		MAINLINE ROUTE TOTAL	0.08
		NON-MAINLINE ROUTE TOTAL	0.00
MD679B	02-096S	MD2 - MD679A IN GLEN BURNIE	0.14
		MAINLINE ROUTE TOTAL	0.14
		NON-MAINLINE ROUTE TOTAL	0.00
MD680	00-000X	UNASSIGNED ROUTE NUMBER	0.00
		MAINLINE ROUTE TOTAL	0.00
		NON-MAINLINE ROUTE TOTAL	0.00

AS OF JULY 1971

ROUTE NUMBER SEQUENCE

PAGE 143

ROUTE NUMBER	CONTROL SECTION	DESCRIPTION OF CONTROL SECTION	MILEAGE
MD681	00-000X	UNASSIGNED ROUTE NUMBER	0.00
		MAINLINE ROUTE TOTAL	0.00
		NON-MAINLINE ROUTE TOTAL	0.00
MD682	00-000X	UNASSIGNED ROUTE NUMBER	0.00
		MAINLINE ROUTE TOTAL	0.00
		NON-MAINLINE ROUTE TOTAL	0.00
MD683	00-000X	UNASSIGNED ROUTE NUMBER	0.00
		MAINLINE ROUTE TOTAL	0.00
		NON-MAINLINE ROUTE TOTAL	0.00
MD684	15-158S	DC LINE AT WESTERN AVE - MD186 AT CHEVY CHASE	0.18
		MAINLINE ROUTE TOTAL	0.18
		NON-MAINLINE ROUTE TOTAL	0.00
MD685	07-067S	US213 - US213 /E SIDE US213 & S OF BOHEMIA RIV	0.16
MD685	07-067R	MD685 TO ROAD END AT RIVER	0.06
		MAINLINE ROUTE TOTAL	0.16
		NON-MAINLINE ROUTE TOTAL	0.06
MD686	02-097S	MD2 IN BROOKLYN PARK - BALTIMORE CITY LINE	0.15
		MAINLINE ROUTE TOTAL	0.15
		NON-MAINLINE ROUTE TOTAL	0.00
MD687	00-000X	UNASSIGNED ROUTE NUMBER	0.00
		MAINLINE ROUTE TOTAL	0.00
		NON-MAINLINE ROUTE TOTAL	0.00
MD688	00-000X	UNASSIGNED ROUTE NUMBER	0.00
		MAINLINE ROUTE TOTAL	0.00
		NON-MAINLINE ROUTE TOTAL	0.00

AS OF JULY 1971

ROUTE NUMBER SEQUENCE

PAGE 144

ROUTE NUMBER	CONTROL SECTION	DESCRIPTION OF CONTROL SECTION	MILEAGE
MD689	00-000X	UNASSIGNED ROUTE NUMBER	0.00
		MAINLINE ROUTE TOTAL	0.00
		NON-MAINLINE ROUTE TOTAL	0.00
MD690	00-000X	UNASSIGNED ROUTE NUMBER	0.00
		MAINLINE ROUTE TOTAL	0.00
		NON-MAINLINE ROUTE TOTAL	0.00
MD691	00-000X	UNASSIGNED ROUTE NUMBER	0.00
		MAINLINE ROUTE TOTAL	0.00
		NON-MAINLINE ROUTE TOTAL	0.00
MD692	00-000X	UNASSIGNED ROUTE NUMBER	0.00
		MAINLINE ROUTE TOTAL	0.00
		NON-MAINLINE ROUTE TOTAL	0.00
MD693	00-000X	UNASSIGNED ROUTE NUMBER	0.00
		MAINLINE ROUTE TOTAL	0.00
		NON-MAINLINE ROUTE TOTAL	0.00
MD694	16-102S	AGRICULTURAL RESEARCH GATE - MD212 @ BELTSVILLE	0.10
		MAINLINE ROUTE TOTAL	0.10
		NON-MAINLINE ROUTE TOTAL	0.00
IS695	02-036I	BALTO WASH EXPWY - AA&B COUNTY LINE	0.86
IS695	03-116I	AA&B COUNTY LINE - US40/BALTO NATIONAL PIKE/	5.78
IS695	03-114I	US40/BALTO NATIONAL PIKE/ - BALTIMORE BELTWAY & JONES FALLS EXP	11.51
IS695	03-112I	BALTIMORE BELTWAY & JONES FALLS EXP - BALTO BELTWAY & BALTO-HARRISBURG EXPW SEE IS0083	0.00
IS695	03-112I	BALTO BELTWAY & BALTO-HARRISBURG EXPW - MD 147/HARFORD ROAD/	6.83
IS695	03-110I	MD 147/HARFORD ROAD/ - I-95	3.21

AS OF JULY 1971

ROUTE NUMBER SEQUENCE

PAGE 145

ROUTE NUMBER	CONTROL SECTION	DESCRIPTION OF CONTROL SECTION	MILEAGE
IS695	02-027R	INTERCHANGE RAMPS @ MD3/BALTO WASH EXPW	1.59
IS695	02-150R	INTERCHANGE RAMPS AT MD168	0.67
IS695	03-117R	INTERCHANGE RAMPS @ HARBOR TUNNEL THRUW	0.43
IS695	03-155R	INTERCHANGE RAMP @ MD891/EDNA AVE EXT/	0.58
IS695	03-156R	INTERCHANGE RAMPS AT US1ALT	0.91
IS695	03-157R	INTERCHANGE RAMPS AT LEEDS AVE	0.56
IS695	03-158R	INTERCHANGE RAMPS AT MD372	1.40
IS695	03-159R	INTERCHANGE RAMPS AT MD144	0.73
IS695	03-160R	INTERCHANGE RAMPS AT EDMONDSON AVE	0.54
IS695	03-161R	INTERCH. RAMPS @ US40/BALTO NAT PIKE	1.57
IS695	03-162R	INTERCHANGE RAMPS AT I-70N /UNDER CONST	3.38
IS695	03-163R	INTERCHANGE RAMPS AT SECURITY BLVD	2.12
IS695	03-164R	INTERCHANGE RAMPS AT MD26	1.83
IS695	03-165R	INTERCHANGE RAMPS AT US140	0.87
IS695	03-166R	INTERCHANGE RAMPS AT MD129	0.47
IS695	03-167R	INTERCHANGE RAMPS AT STEVENSON ROAD	0.56
IS695	03-168R	INTERCHANGE RAMPS AT GREENSPRING AVE	0.93
IS695	03-115R	INTERCHANGE RAMPS AT I-83/JONES FALLS E	2.50
IS695	03-113R	INTERCHANGE RAMPS @ I-83/B-HARRISBURG E	0.66
IS695	03-169R	INTERCHANGE RAMPS AT MD139	0.98
IS695	03-170R	INTERCHANGE RAMPS AT MD45 /YORK ROAD/	1.55
IS695	03-171R	INTERCHANGE RAMPS AT MD146	1.44
IS695	03-172R	INTERCHANGE RAMPS AT PROVIDENCE RD	0.86
IS695	03-173R	INTERCH. RAMPS @ CROMWELL BR RD&MD542	1.17

AS OF JULY 1971

ROUTE NUMBER SEQUENCE

PAGE 146

ROUTE NUMBER	CONTROL SECTION	DESCRIPTION OF CONTROL SECTION	MILEAGE
IS695	03-174R	INTERCHANGE RAMPS AT MD41 /PERRING PKWY	1.39
IS695	03-175R	INTERCHANGE RAMPS AT MD147 /HARFORD RD/	1.48
IS695	03-176R	INTERCHANGE RAMPS AT US1 /BELAIR RD/	2.02
IS695	03-177R	INTERCHANGE RAMPS AT I-95	3.05
		MAINLINE ROUTE TOTAL	28.19
		NON-MAINLINE ROUTE TOTAL	36.24
MD695	03-200P	MD151 /NORTH POINT BLVD/ - MD150 /EASTERN BLVD/	0.85
MD695	03-201R	INTERCHANGE RAMPS @ MD150 & MD151	2.99
		MAINLINE ROUTE TOTAL	0.85
		NON-MAINLINE ROUTE TOTAL	2.99
MD696	00-000X	UNASSIGNED ROUTE NUMBER	0.00
		MAINLINE ROUTE TOTAL	0.00
		NON-MAINLINE ROUTE TOTAL	0.00
MD697	07-087S	MD274 FARMINGTON RD - MD699-D	0.25
		MAINLINE ROUTE TOTAL	0.25
		NON-MAINLINE ROUTE TOTAL	0.00
MD698	14-049S	HIGH STREET IN CHESTERTOWN - END SRC MAINT	0.11
		MAINLINE ROUTE TOTAL	0.11
		NON-MAINLINE ROUTE TOTAL	0.00
MD699A	07-025S	MD273 AT CALVERT - MD272 NORTH OF CALVERT	0.52
MD699A	07-025R	MD699A TO MD272	0.02
		MAINLINE ROUTE TOTAL	0.52
		NON-MAINLINE ROUTE TOTAL	0.02
MD699B	07-026S	MD272 SOUTH OF CALVERT - ROAD END AT CALVERT	0.49
		MAINLINE ROUTE TOTAL	0.49
		NON-MAINLINE ROUTE TOTAL	0.00

AS OF JULY 1971

ROUTE NUMBER SEQUENCE

PAGE 147

ROUTE NUMBER	CONTROL SECTION	DESCRIPTION OF CONTROL SECTION	MILEAGE
MD699C	07-026S	MD272 @ ZION - MD272	0.93
		MAINLINE ROUTE TOTAL	0.93
		NON-MAINLINE ROUTE TOTAL	0.00
MD699D	07-026S	MD272 - MD272 @ BAY VIEW WITH SPUR - BAILEY RD	1.12
		MAINLINE ROUTE TOTAL	1.12
		NON-MAINLINE ROUTE TOTAL	0.00
MD699E	07-026S	MD272 - ROAD END SOUTH OF I-95	0.73
MD699E	07-026R	MD272 TO MD699E	0.02
		MAINLINE ROUTE TOTAL	0.73
		NON-MAINLINE ROUTE TOTAL	0.02
MD699F	07-026S	ROAD END @ LESLIE - MD699E	0.30
		MAINLINE ROUTE TOTAL	0.30
		NON-MAINLINE ROUTE TOTAL	0.00
MD699G	07-026S	US40 - MD272 N OF NORTH EAST	0.31
MD699G	07-026R	MD699G TO MD272	0.05
		MAINLINE ROUTE TOTAL	0.31
		NON-MAINLINE ROUTE TOTAL	0.05
MD699H	07-027S	BARRICADE N SIDE OF PENNA RR - N LIMITS NORTH EAST	0.02
		MAINLINE ROUTE TOTAL	0.02
		NON-MAINLINE ROUTE TOTAL	0.00
MD699I	07-027S	MD272 MAIN ST - RD END N OF GEORGE AVE	0.14
		MAINLINE ROUTE TOTAL	0.14
		NON-MAINLINE ROUTE TOTAL	0.00
MD699J	07-028S	MD272 NORTHERLY - MD272 @ NORTHEAST HEIGHTS	1.82
		MAINLINE ROUTE TOTAL	1.82
		NON-MAINLINE ROUTE TOTAL	0.00

AS OF JULY 1971

ROUTE NUMBER SEQUENCE

PAGE 148

ROUTE NUMBER	CONTROL SECTION	DESCRIPTION OF CONTROL SECTION	MILEAGE
MD699K	07-028S	MD272 S OF NORTHEAST HGTS - RD END /E SIDE MD272/	0.45
		MAINLINE ROUTE TOTAL	0.45
		NON-MAINLINE ROUTE TOTAL	0.00
MD699L	07-028S	MD272 - MD272 NORTH OF ELK NECK	0.60
		MAINLINE ROUTE TOTAL	0.60
		NON-MAINLINE ROUTE TOTAL	0.00
MD700	03-042S	BEGIN SRC MAINT AT MARTIN CD - MD150	0.05
MD700	03-042P	MD150 - US40 WITH SPURS AT US40	2.17
MD700	03-042R	MD700 TO SPUR A	0.19
		MAINLINE ROUTE TOTAL	2.22
		NON-MAINLINE ROUTE TOTAL	0.19
MD701	00-000X	UNASSIGNED ROUTE NUMBER	0.00
		MAINLINE ROUTE TOTAL	0.00
		NON-MAINLINE ROUTE TOTAL	0.00
MD702	00-000X	UNASSIGNED ROUTE NUMBER	0.00
		MAINLINE ROUTE TOTAL	0.00
		NON-MAINLINE ROUTE TOTAL	0.00
MD703	23-020S	ROAD END - MD366 EAST OF GOODWILL	0.08
		MAINLINE ROUTE TOTAL	0.08
		NON-MAINLINE ROUTE TOTAL	0.00
MD704	16-105P	DC LINE - CD0075 SHERIFF RD	1.50
MD704	16-106P	CD0075 SHERIFF RD - US0050 JOHN HANSON HWY	3.71
MD704	16-106S	US0050 JOHN HANSON HWY - MD0450 ANNAPOLIS RD	1.59
MD704	16-215R	RAMPS AT MD 202	2.04
		MAINLINE ROUTE TOTAL	6.80
		NON-MAINLINE ROUTE TOTAL	2.04

AS OF JULY 1971

ROUTE NUMBER SEQUENCE

PAGE 149

ROUTE NUMBER	CONTROL SECTION	DESCRIPTION OF CONTROL SECTION	MILEAGE
MD705	23-0275 MD376	MD376 SOUTHEAST OF BERLIN	0.22
		MAINLINE ROUTE TOTAL	0.22
		NON-MAINLINE ROUTE TOTAL	0.00
MD706	00-000X	UNASSIGNED ROUTE NUMBER	0.00
		MAINLINE ROUTE TOTAL	0.00
		NON-MAINLINE ROUTE TOTAL	0.00
MD707A	23-041S	US50 EAST OF HERRING CREEK - ROAD END	1.89
		MAINLINE ROUTE TOTAL	1.89
		NON-MAINLINE ROUTE TOTAL	0.00
MD707B	23-041S	ROAD END WEST OF MD452 - US50 W OF HERRING CREEK	3.30
		MAINLINE ROUTE TOTAL	3.30
		NON-MAINLINE ROUTE TOTAL	0.00
MD707C	23-042S	ROAD END @ SINEPUXENT BAY - MD378/BALTO AVE/	0.17
		MAINLINE ROUTE TOTAL	0.17
		NON-MAINLINE ROUTE TOTAL	0.00
MD708	23-043S	MD528 - MD528 IN OCEAN CITY	0.23
		MAINLINE ROUTE TOTAL	0.23
		NON-MAINLINE ROUTE TOTAL	0.00
MD709	23-014S	ROAD END - ROAD END WITH CONNECTION TO MD12	0.26
		MAINLINE ROUTE TOTAL	0.26
		NON-MAINLINE ROUTE TOTAL	0.00
MD710	02-099S	MD2 - BALTO CITY LINE AT CURTIS BAY	1.78
		MAINLINE ROUTE TOTAL	1.78
		NON-MAINLINE ROUTE TOTAL	0.00

AS OF JULY 1971

ROUTE NUMBER SEQUENCE

PAGE 150

ROUTE NUMBER	CONTROL SECTION	DESCRIPTION OF CONTROL SECTION	MILEAGE
MD711	00-000X	UNASSIGNED ROUTE NUMBER	0.00
		MAINLINE ROUTE TOTAL	0.00
		NON-MAINLINE ROUTE TOTAL	0.00
MD712	18-052S	MD235 AT HERMANVILLE - BACK GATE OF NAVAL AIR STATION	1.11
		MAINLINE ROUTE TOTAL	1.11
		NON-MAINLINE ROUTE TOTAL	0.00
MD713	02-100S	BEG SRC MAINT @ FORT MEADE - MD176 @ HARMANS	2.95
		MAINLINE ROUTE TOTAL	2.95
		NON-MAINLINE ROUTE TOTAL	0.00
MD714	16-138S	BEGIN SRC MAINT NEAR SUITLAND PKWY - MD4	0.50
		MAINLINE ROUTE TOTAL	0.50
		NON-MAINLINE ROUTE TOTAL	0.00
MD715	12-066S	US40/WB LA/ - ENTRANCE OF ABERDEEN PROVING GROUNDS	1.20
MD715	12-066R	SPURS AT US40	0.59
		MAINLINE ROUTE TOTAL	1.20
		NON-MAINLINE ROUTE TOTAL	0.59
MD716	00-000X	UNASSIGNED ROUTE NUMBER	0.00
		MAINLINE ROUTE TOTAL	0.00
		NON-MAINLINE ROUTE TOTAL	0.00
MD717	16-202S	BEG SRC MAINT @ ENTRANCE TO FAIR GROUND - MD408/MAINST/IN UPPER MARLBORO	0.40
		MAINLINE ROUTE TOTAL	0.40
		NON-MAINLINE ROUTE TOTAL	0.00
MD718	03-108S	MD151 SPARROWS PT BLVD - MD20D NORTH PT RD	1.00
MD718	03-108R	SPUR AT MD151	0.07
		MAINLINE ROUTE TOTAL	1.00
		NON-MAINLINE ROUTE TOTAL	0.07

AS OF JULY 1971

ROUTE NUMBER SEQUENCE

PAGE 151

ROUTE NUMBER	CONTROL SECTION	DESCRIPTION OF CONTROL SECTION	MILEAGE
MD719	00-000X	UNASSIGNED ROUTE NUMBER	0.00
		MAINLINE ROUTE TOTAL	0.00
		NON-MAINLINE ROUTE TOTAL	0.00
MD720	00-000X	UNASSIGNED ROUTE NUMBER	0.00
		MAINLINE ROUTE TOTAL	0.00
		NON-MAINLINE ROUTE TOTAL	0.00
MD721	03-082S	MD147/HARFORD RD/ - JOPPA RD	0.14
		MAINLINE ROUTE TOTAL	0.14
		NON-MAINLINE ROUTE TOTAL	0.00
MD722	00-000X	UNASSIGNED ROUTE NUMBER	0.00
		MAINLINE ROUTE TOTAL	0.00
		NON-MAINLINE ROUTE TOTAL	0.00
MD723	02-117S	MD175 AT JESSUP - ROAD END AT B&O RR	0.21
		MAINLINE ROUTE TOTAL	0.21
		NON-MAINLINE ROUTE TOTAL	0.00
MD724	00-000X	UNASSIGNED ROUTE NUMBER	0.00
		MAINLINE ROUTE TOTAL	0.00
		NON-MAINLINE ROUTE TOTAL	0.00
MD725	00-000X	UNASSIGNED ROUTE NUMBER	0.00
		MAINLINE ROUTE TOTAL	0.00
		NON-MAINLINE ROUTE TOTAL	0.00
MD726	00-000X	UNASSIGNED ROUTE NUMBER	0.00
		MAINLINE ROUTE TOTAL	0.00
		NON-MAINLINE ROUTE TOTAL	0.00

AS OF JULY 1971

ROUTE NUMBER SEQUENCE

PAGE 152

ROUTE NUMBER	CONTROL SECTION	DESCRIPTION OF CONTROL SECTION	MILEAGE
MD727	07-0515	MD268 IN ELKTON - END SRC MAINT S OF PENNA R R	0.10
		MAINLINE ROUTE TOTAL	0.10
		NON-MAINLINE ROUTE TOTAL	0.00
MD727A	07-0515	BEGIN SRC MAINT N OF PENNA R R - MD268 IN ELKTON	0.09
		MAINLINE ROUTE TOTAL	0.09
		NON-MAINLINE ROUTE TOTAL	0.00
MD728	00-000X	UNASSIGNED ROUTE NUMBER	0.00
		MAINLINE ROUTE TOTAL	0.00
		NON-MAINLINE ROUTE TOTAL	0.00
MD729	00-000X	UNASSIGNED ROUTE NUMBER	0.00
		MAINLINE ROUTE TOTAL	0.00
		NON-MAINLINE ROUTE TOTAL	0.00
MD730	00-000X	UNASSIGNED ROUTE NUMBER	0.00
		MAINLINE ROUTE TOTAL	0.00
		NON-MAINLINE ROUTE TOTAL	0.00
MD731	00-000X	UNASSIGNED ROUTE NUMBER	0.00
		MAINLINE ROUTE TOTAL	0.00
		NON-MAINLINE ROUTE TOTAL	0.00
MD732	00-000X	UNASSIGNED ROUTE NUMBER	0.00
		MAINLINE ROUTE TOTAL	0.00
		NON-MAINLINE ROUTE TOTAL	0.00
MD733	00-000X	UNASSIGNED ROUTE NUMBER	0.00
		MAINLINE ROUTE TOTAL	0.00
		NON-MAINLINE ROUTE TOTAL	0.00

AS OF JULY 1971

ROUTE NUMBER SEQUENCE

PAGE 153

ROUTE NUMBER	CONTROL SECTION	DESCRIPTION OF CONTROL SECTION	MILEAGE
MD734	00-000X	UNASSIGNED ROUTE NUMBER	0.00
		MAINLINE ROUTE TOTAL	0.00
		NON-MAINLINE ROUTE TOTAL	0.00
MD735	21-061S	US522/EAST APPROACH/ - END SRC MAINT IN HANCOCK	0.09
		MAINLINE ROUTE TOTAL	0.09
		NON-MAINLINE ROUTE TOTAL	0.00
MD736	00-000X	UNASSIGNED ROUTE NUMBER	0.00
		MAINLINE ROUTE TOTAL	0.00
		NON-MAINLINE ROUTE TOTAL	0.00
MD737	00-000X	UNASSIGNED ROUTE NUMBER	0.00
		MAINLINE ROUTE TOTAL	0.00
		NON-MAINLINE ROUTE TOTAL	0.00
MD738	00-000X	UNASSIGNED ROUTE NUMBER	0.00
		MAINLINE ROUTE TOTAL	0.00
		NON-MAINLINE ROUTE TOTAL	0.00
MD739	00-000X	UNASSIGNED ROUTE NUMBER	0.00
		MAINLINE ROUTE TOTAL	0.00
		NON-MAINLINE ROUTE TOTAL	0.00
MD740	00-000X	UNASSIGNED ROUTE NUMBER	0.00
		MAINLINE ROUTE TOTAL	0.00
		NON-MAINLINE ROUTE TOTAL	0.00
MD741	21-072S	US40ALT SOUTH OF FUNKSTOWN - ROAD END	0.10
		MAINLINE ROUTE TOTAL	0.10
		NON-MAINLINE ROUTE TOTAL	0.00

AS OF JULY 1971

ROUTE NUMBER SEQUENCE

PAGE 154

ROUTE NUMBER	CONTROL SECTION	DESCRIPTION OF CONTROL SECTION	MILEAGE
MD742	00-000X	UNASSIGNED ROUTE NUMBER	0.00
		MAINLINE ROUTE TOTAL	0.00
		NON-MAINLINE ROUTE TOTAL	0.00
MD743	01-0465	US40 IN FROSTBURG - US40 W OF CLARYSVILLE	1.18
		MAINLINE ROUTE TOTAL	1.18
		NON-MAINLINE ROUTE TOTAL	0.00
MD744	00-000X	UNASSIGNED ROUTE NUMBER	0.00
		MAINLINE ROUTE TOTAL	0.00
		NON-MAINLINE ROUTE TOTAL	0.00
MD745	00-000X	UNASSIGNED ROUTE NUMBER	0.00
		MAINLINE ROUTE TOTAL	0.00
		NON-MAINLINE ROUTE TOTAL	0.00
MD746A	03-1365	MD25 - ROAD END S SIDE PENNA RR AT BARE HILLS	0.14
		MAINLINE ROUTE TOTAL	0.14
		NON-MAINLINE ROUTE TOTAL	0.00
MD746B	03-1365	RD/END N SIDE OF PENNA RR AT BARE HILLS - MD25	0.08
		MAINLINE ROUTE TOTAL	0.08
		NON-MAINLINE ROUTE TOTAL	0.00
MD747	00-000X	UNASSIGNED ROUTE NUMBER	0.00
		MAINLINE ROUTE TOTAL	0.00
		NON-MAINLINE ROUTE TOTAL	0.00
MD748	00-000X	UNASSIGNED ROUTE NUMBER	0.00
		MAINLINE ROUTE TOTAL	0.00
		NON-MAINLINE ROUTE TOTAL	0.00

AS OF JULY 1971

ROUTE NUMBER SEQUENCE

PAGE 155

ROUTE NUMBER	CONTROL SECTION	DESCRIPTION OF CONTROL SECTION	MILEAGE
MD749	04-038S MD2	MD2 @ SOLOMONS ISLAND	0.34
		MAINLINE ROUTE TOTAL	0.34
		NON-MAINLINE ROUTE TOTAL	0.00
MD750	09-031S US50	US50 EAST OF CAMBRIDGE	0.87
		MAINLINE ROUTE TOTAL	0.87
		NON-MAINLINE ROUTE TOTAL	0.00
MD751	00-000X	UNASSIGNED ROUTE NUMBER	0.00
		MAINLINE ROUTE TOTAL	0.00
		NON-MAINLINE ROUTE TOTAL	0.00
MD752	04-041S	OLD FERRY LANDING @ BENEDICT - MD231	0.12
		MAINLINE ROUTE TOTAL	0.12
		NON-MAINLINE ROUTE TOTAL	0.00
MD753	12-067S	BEG SRC MAINT IN STREET - OLD PYLESVILLE RD	1.06
		MAINLINE ROUTE TOTAL	1.06
		NON-MAINLINE ROUTE TOTAL	0.00
MD754	12-078S	BEG SRC MAINT E OF STREET - MD543 /ADY RD/	0.61
		MAINLINE ROUTE TOTAL	0.61
		NON-MAINLINE ROUTE TOTAL	0.00
MD755	12-090S	MD24 NEAR US40 - MD24 NEAR I-95	1.50
		MAINLINE ROUTE TOTAL	1.50
		NON-MAINLINE ROUTE TOTAL	0.00
MD756	23-045S	MD675A IN POCOMOKE CITY - US113	1.44
		MAINLINE ROUTE TOTAL	1.44
		NON-MAINLINE ROUTE TOTAL	0.00

AS OF JULY 1971

ROUTE NUMBER SEQUENCE

PAGE 156

ROUTE NUMBER	CONTROL SECTION	DESCRIPTION OF CONTROL SECTION	MILEAGE
MD757	12-051S	MD165 SOUTH OF LITTLE DEER CREEK - ROAD END	0.17
		MAINLINE ROUTE TOTAL	0.17
		NON-MAINLINE ROUTE TOTAL	0.00
MD757A	12-051S	ROAD END - MD165 SOUTH OF LITTLE DEER CREEK	0.39
		MAINLINE ROUTE TOTAL	0.39
		NON-MAINLINE ROUTE TOTAL	0.00
MD757B	12-051S	MD165 - MD165 AT BUSHES CORNER /MD24/	0.41
		MAINLINE ROUTE TOTAL	0.41
		NON-MAINLINE ROUTE TOTAL	0.00
MD758	00-000X	UNASSIGNED ROUTE NUMBER	0.00
		MAINLINE ROUTE TOTAL	0.00
		NON-MAINLINE ROUTE TOTAL	0.00
MD759B	17-045S	ROAD END - MD 18A AT STEVENSVILLE	0.37
		MAINLINE ROUTE TOTAL	0.37
		NON-MAINLINE ROUTE TOTAL	0.00
MD759C	17-045S	MD8 - ROAD END SOUTH OF US50	0.24
		MAINLINE ROUTE TOTAL	0.24
		NON-MAINLINE ROUTE TOTAL	0.00
MD760	04-047S	ROAD END @ SHIP POINT - MD2	4.51
		MAINLINE ROUTE TOTAL	4.51
		NON-MAINLINE ROUTE TOTAL	0.00
MD761	04-014S	MD263 - MD263 SW OF PARRAN	0.23
		MAINLINE ROUTE TOTAL	0.23
		NON-MAINLINE ROUTE TOTAL	0.00

AS OF JULY 1971

ROUTE NUMBER SEQUENCE

PAGE 157

ROUTE NUMBER	CONTROL SECTION	DESCRIPTION OF CONTROL SECTION	MILEAGE
MD762	00-000X	UNASSIGNED ROUTE NUMBER	0.00
		MAINLINE ROUTE TOTAL	0.00
		NON-MAINLINE ROUTE TOTAL	0.00
MD763	12-022S	MD155/DHIO ST/ - JUNIATA ST IN HAVRE DE GRACE	0.30
		MAINLINE ROUTE TOTAL	0.30
		NON-MAINLINE ROUTE TOTAL	0.00
MD765A	04-040S	MD2 - MD2 IN PR FREDERICK WITH SPUR TO MD2	2.16
MD765A	04-040R	MD2 TO MD765A	0.03
		MAINLINE ROUTE TOTAL	2.16
		NON-MAINLINE ROUTE TOTAL	0.03
MD765B	04-040S	MD2 - MD2 S OF PRINCE FREDERICK W SIDE OF MD2	0.28
		MAINLINE ROUTE TOTAL	0.28
		NON-MAINLINE ROUTE TOTAL	0.00
MD765C	04-040S	PARKER CREEK RD E OF PORT REPUBLIC - ROAD END	0.05
		MAINLINE ROUTE TOTAL	0.05
		NON-MAINLINE ROUTE TOTAL	0.00
MD765D	04-001S	MD2 - MD2/W SIDE OF MD2 N OF SUNDERLAND/	0.90
		MAINLINE ROUTE TOTAL	0.90
		NON-MAINLINE ROUTE TOTAL	0.00
MD765E	04-001S	MD2 - ROAD END /W SIDE MD2 @ SUNDERLAND	0.15
		MAINLINE ROUTE TOTAL	0.15
		NON-MAINLINE ROUTE TOTAL	0.00
MD765F	04-001S	DARLYMPLE RD - MD2 /E SIDE MD2 @ SUNDERLAND/	0.10
		MAINLINE ROUTE TOTAL	0.10
		NON-MAINLINE ROUTE TOTAL	0.00

AS OF JULY 1971

ROUTE NUMBER SEQUENCE

PAGE 158

ROUTE NUMBER	CONTROL SECTION	DESCRIPTION OF CONTROL SECTION	MILEAGE
MD765G	04-001S	MD2 S OF SUNDERLAND - MD 262	0.18
		MAINLINE ROUTE TOTAL	0.18
		NON-MAINLINE ROUTE TOTAL	0.00
MD765H	04-049S	MD2 - MD778 /SW OF DWINGS/	0.28
		MAINLINE ROUTE TOTAL	0.28
		NON-MAINLINE ROUTE TOTAL	0.00
MD765I	04-049S	MD2/S OF MT HARMONY/ - MD2/N OF MT HARMONY/	0.87
		MAINLINE ROUTE TOTAL	0.87
		NON-MAINLINE ROUTE TOTAL	0.00
MD766	15-161S	NORTHHAMPTON DR - OAKVIEW DR NORTH OF AVENELL	0.62
		MAINLINE ROUTE TOTAL	0.62
		NON-MAINLINE ROUTE TOTAL	0.00
MD767	21-073S	MD62 NORTH OF CHEWSVILLE - BEARDS CHURCH ROAD	0.21
		MAINLINE ROUTE TOTAL	0.21
		NON-MAINLINE ROUTE TOTAL	0.00
MD768	04-020S	MD402 - CHESAPEAKE AVE IN DARES BEACH	0.68
		MAINLINE ROUTE TOTAL	0.68
		NON-MAINLINE ROUTE TOTAL	0.00
MD769B	16-054S	MD450/DEFENSE HGWY/ IN BLADENSBURG - NORTH LIMITS BLADENSBURG	0.45
		MAINLINE ROUTE TOTAL	0.45
		NON-MAINLINE ROUTE TOTAL	0.00
MD769C	16-048S	MD201 S OF BLADENSBURG - MD201 IN BLADENSBURG	1.05
MD769C	16-048R	SPURS AT MD769C	0.23
		MAINLINE ROUTE TOTAL	1.05
		NON-MAINLINE ROUTE TOTAL	0.23

AS OF JULY 1971

ROUTE NUMBER SEQUENCE

PAGE 159

ROUTE NUMBER	CONTROL SECTION	DESCRIPTION OF CONTROL SECTION	MILEAGE
MD769D	16-048S	ROAD END - MD201/KENILWORTH AVE/	0.30
		MAINLINE ROUTE TOTAL	0.30
		NON-MAINLINE ROUTE TOTAL	0.00
MD770	03-137S	MD20A /OLD NORTH PT RD/ - MD151 /NORTH POINT BLVD	0.08
		MAINLINE ROUTE TOTAL	0.08
		NON-MAINLINE ROUTE TOTAL	0.00
MD771A	03-109S	MD144 - MD144 EAST OF ELLICOTT CITY	0.19
		MAINLINE ROUTE TOTAL	0.19
		NON-MAINLINE ROUTE TOTAL	0.00
MD771B	03-109S	MD144 - MD144 EAST OF ELLICOTT CITY	0.10
		MAINLINE ROUTE TOTAL	0.10
		NON-MAINLINE ROUTE TOTAL	0.00
MD771C	03-109S	MD144 - MD144 EAST OF ELLICOTT CITY	0.16
		MAINLINE ROUTE TOTAL	0.16
		NON-MAINLINE ROUTE TOTAL	0.00
MD771D	03-109S	RD/END - MD144 AT PATARSCO RIVER	0.16
		MAINLINE ROUTE TOTAL	0.16
		NON-MAINLINE ROUTE TOTAL	0.00
MD772	00-000X	UNASSIGNED ROUTE NUMBER	0.00
		MAINLINE ROUTE TOTAL	0.00
		NON-MAINLINE ROUTE TOTAL	0.00
MD773	02-161R	KELLINGTON DR-END SRMAINT S OF MD177	0.31
		MAINLINE ROUTE TOTAL	0.00
		NON-MAINLINE ROUTE TOTAL	0.31

AS OF JULY 1971

ROUTE NUMBER SEQUENCE

PAGE 160

ROUTE NUMBER	CONTROL SECTION	DESCRIPTION OF CONTROL SECTION	MILEAGE
MD775	04-0115	SEC. OF OLD MD260 IN CHESAPEAKE BEACH	0.62
		MAINLINE ROUTE TOTAL	0.62
		NON-MAINLINE ROUTE TOTAL	0.00
MD776	05-0515	MD 480 - MD 312 IN RIDGLEY	0.78
		MAINLINE ROUTE TOTAL	0.78
		NON-MAINLINE ROUTE TOTAL	0.00
MD776A	05-0515	MD312 - MD312 NORTH OF RIDGELY	0.09
		MAINLINE ROUTE TOTAL	0.09
		NON-MAINLINE ROUTE TOTAL	0.00
MD777	02-1185	GATE NEAR OLD SANDY POINT FERRY - US50	0.10
		MAINLINE ROUTE TOTAL	0.10
		NON-MAINLINE ROUTE TOTAL	0.00
MD778	04-0495	MD2 /SW OF DWINGS - C&AA COUNTY LINE	0.96
MD778	02-1525	C&AA COUNTY LINE - MD2 N OF FRIENDSHIP	1.96
		MAINLINE ROUTE TOTAL	2.92
		NON-MAINLINE ROUTE TOTAL	0.00
MD778A	02-1195	OLD SECTION MD2 @ BIRDSVILLE	0.60
		MAINLINE ROUTE TOTAL	0.60
		NON-MAINLINE ROUTE TOTAL	0.00
MD778B	02-1195	ROAD END - MD2 @ BIRDSVILLE /EAST SIDE MD2/	0.26
		MAINLINE ROUTE TOTAL	0.26
		NON-MAINLINE ROUTE TOTAL	0.00
MD778C	02-1195	MD2 - MD2 @ HARWOOD /EAST SIDE OF MD2/	0.42
		MAINLINE ROUTE TOTAL	0.42
		NON-MAINLINE ROUTE TOTAL	0.00

AS OF JULY 1971

ROUTE NUMBER SEQUENCE

PAGE 161

ROUTE NUMBER	CONTROL SECTION	DESCRIPTION OF CONTROL SECTION	MILEAGE
MD778D	02-119S	OLD SECTION MD2 S OF HARWOOD	0.18
MD778D	02-119R	NORTH CONNECTION TO MD2	0.02
		MAINLINE ROUTE TOTAL	0.18
		NON-MAINLINE ROUTE TOTAL	0.02
MD778E	02-012S	ROAD END - MD2 S OF MT ZION /WEST SIDE OF MD2/	0.26
		MAINLINE ROUTE TOTAL	0.26
		NON-MAINLINE ROUTE TOTAL	0.00
MD778F	02-012S	OLD SECTION MD2 @ TRACYS LANDING	0.49
		MAINLINE ROUTE TOTAL	0.49
		NON-MAINLINE ROUTE TOTAL	0.00
MD778G	02-012S	OLD SECTION MD2 S OF TRACYS LANDING	0.20
		MAINLINE ROUTE TOTAL	0.20
		NON-MAINLINE ROUTE TOTAL	0.00
MD778I	02-119S	OLD SECTION MD2 S OF HARWOOD	0.11
		MAINLINE ROUTE TOTAL	0.11
		NON-MAINLINE ROUTE TOTAL	0.00
MD778J	02-112S	OLD SECTION MD2 N OF NUTWELL RD	0.81
		MAINLINE ROUTE TOTAL	0.81
		NON-MAINLINE ROUTE TOTAL	0.00
MD778K	02-112S	OLD SECTION MD2 @ NUTWELL RD	0.39
		MAINLINE ROUTE TOTAL	0.39
		NON-MAINLINE ROUTE TOTAL	0.00
MD778L	02-112S	OLD SECTION MD2 N OF MD258	0.17
		MAINLINE ROUTE TOTAL	0.17
		NON-MAINLINE ROUTE TOTAL	0.00

AS OF JULY 1971

ROUTE NUMBER SEQUENCE

PAGE 162

ROUTE NUMBER	CONTROL SECTION	DESCRIPTION OF CONTROL SECTION	MILEAGE
MD778M	02-112S	ROAD END - MD2 N OF MD258	0.15
		MAINLINE ROUTE TOTAL	0.15
		NON-MAINLINE ROUTE TOTAL	0.00
MD778N	02-152S	MD2 - ROAD END NORTH OF FRIENDSHIP	0.20
MD778N	02-152R	MD778N TO MD2	0.02
		MAINLINE ROUTE TOTAL	0.20
		NON-MAINLINE ROUTE TOTAL	0.02
MD779	02-123S	ROAD END EAST OF MD 3 - MD 174	0.21
		MAINLINE ROUTE TOTAL	0.21
		NON-MAINLINE ROUTE TOTAL	0.00
MD780D	01-048S	US40 - A&W COUNTY LINE	0.19
		MAINLINE ROUTE TOTAL	0.19
		NON-MAINLINE ROUTE TOTAL	0.00
MD781	02-034P	MD 2 /RITCHIE HWY/ - MD3 (GLEN BURNIE BY-PASS)	0.97
MD781	03-192P	I-95 - US40 PULASKI HWY	1.48
MD781	03-143S	US40 PULASKI HWY - END SRC MAINT AT B&O RR BRIDGE	0.08
MD781	02-164R	INTERCH. RAMPS @ BALTO BELT W/MD781/MD2	1.91
MD781	03-178R	INTERCHANGE RAMPS AT MD7	0.90
MD781	02-034R	SPURS TO MD710 NEAR BELTWAY	0.35
MD781	03-111R	INTERCHANGE RAMPS AT BALO BELT & US40	1.30
		MAINLINE ROUTE TOTAL	2.53
		NON-MAINLINE ROUTE TOTAL	4.46
MD782	00-000X	UNASSIGNED ROUTE NUMBER	0.00
		MAINLINE ROUTE TOTAL	0.00
		NON-MAINLINE ROUTE TOTAL	0.00

AS OF JULY 1971

ROUTE NUMBER SEQUENCE

PAGE 163

ROUTE NUMBER	CONTROL SECTION	DESCRIPTION OF CONTROL SECTION	MILEAGE
MD783	02-126S MD436	US50 NORTH OF ANNAPOLIS	0.36
MD783	02-126R	US50 TO MD783	0.02
		MAINLINE ROUTE TOTAL	0.36
		NON-MAINLINE ROUTE TOTAL	0.02
MD784	02-127S MD436	US50 & US301 NORTH OF ANNAPOLIS	0.32
MD784	02-127R US0050	TO MD0784 SPUR	0.02
		MAINLINE ROUTE TOTAL	0.32
		NON-MAINLINE ROUTE TOTAL	0.02
MD785	02-128S MD784	ROAD END NORTH SIDE OF US50	0.29
		MAINLINE ROUTE TOTAL	0.29
		NON-MAINLINE ROUTE TOTAL	0.00
MD786A	02-129S	BEG SRC MAINT/N OF US50/W OF REVELL INT - END SRC MAINT/N OF US50/W OF REVELL INT	0.38
		MAINLINE ROUTE TOTAL	0.38
		NON-MAINLINE ROUTE TOTAL	0.00
MD786B	02-129S	BEG SRC MAINT/S OF US50/W OF REVELL INT - END SRC MAINT/S OF US50/W OF REVELL INT	0.44
		MAINLINE ROUTE TOTAL	0.44
		NON-MAINLINE ROUTE TOTAL	0.00
MD786C	02-129S MD786-B	WEST OF REVELL INT/ - MD786A	0.07
		MAINLINE ROUTE TOTAL	0.07
		NON-MAINLINE ROUTE TOTAL	0.00
MD787	15-109S MD195	CARROLL AVE/ IN TAKOMA PARK - MD516	1.90
		MAINLINE ROUTE TOTAL	1.90
		NON-MAINLINE ROUTE TOTAL	0.00
MD788A	02-093S MD387	MD665/FOREST DRIVE/ IN ANNAPOLIS	0.21
		MAINLINE ROUTE TOTAL	0.21
		NON-MAINLINE ROUTE TOTAL	0.00

AS OF JULY 1971

ROUTE NUMBER SEQUENCE

PAGE 164

ROUTE NUMBER	CONTROL SECTION	DESCRIPTION OF CONTROL SECTION	MILEAGE
MD788B	02-093S	MD665/FOREST DR/ - END SRC MAINT	0.48
		MAINLINE ROUTE TOTAL	0.48
		NON-MAINLINE ROUTE TOTAL	0.00
MD789A	02-110S	OLD SECTION MD3 S OF MD3BUS/E SIDE MD3/	0.10
		MAINLINE ROUTE TOTAL	0.10
		NON-MAINLINE ROUTE TOTAL	0.00
MD790A	02-082S	MD468 S OF COLLINSON CORNER - MD 468	0.38
		MAINLINE ROUTE TOTAL	0.38
		NON-MAINLINE ROUTE TOTAL	0.00
MD790B	02-082S	MILL SWAMP ROAD - MD468	1.07
MD790B	02-082R	MD0468 TO MD0790B CONNECTION	0.03
		MAINLINE ROUTE TOTAL	1.07
		NON-MAINLINE ROUTE TOTAL	0.03
MD791	02-137S	OLD SECTION OF MD648 AT SEVERN RIVER	0.04
		MAINLINE ROUTE TOTAL	0.04
		NON-MAINLINE ROUTE TOTAL	0.00
MD792	02-138S	MD648 - MD648 S OF FURNACE BRANCH ROAD	0.14
		MAINLINE ROUTE TOTAL	0.14
		NON-MAINLINE ROUTE TOTAL	0.00
MD793	02-075S	MD424 S OF US50 - ROAD END	0.41
		MAINLINE ROUTE TOTAL	0.41
		NON-MAINLINE ROUTE TOTAL	0.00
MD794	02-025S	SECTION OF OLD MD4 AT BRISTOL	0.66
		MAINLINE ROUTE TOTAL	0.66
		NON-MAINLINE ROUTE TOTAL	0.00

AS OF JULY 1971

ROUTE NUMBER SEQUENCE

PAGE 165

ROUTE NUMBER	CONTROL SECTION	DESCRIPTION OF CONTROL SECTION	MILEAGE
MD795	09-022S	CAMBRIDGE HARBOR BRIDGE IN CAMBRIDGE	0.07
		MAINLINE ROUTE TOTAL	0.07
		NON-MAINLINE ROUTE TOTAL	0.00
MD796	02-067S	SECTION OF OLD MD258 AT BRISTOL	0.19
		MAINLINE ROUTE TOTAL	0.19
		NON-MAINLINE ROUTE TOTAL	0.00
MD796A	02-067S	MD258 - MD258 AT MC KENDREE	0.29
		MAINLINE ROUTE TOTAL	0.29
		NON-MAINLINE ROUTE TOTAL	0.00
MD797	02-154S	STATE CIRCLE IN ANNAPOLIS	0.26
		MAINLINE ROUTE TOTAL	0.26
		NON-MAINLINE ROUTE TOTAL	0.00
MD798	02-058S	BEG SRC MAINT @ SHERWOOD FOREST RD - MD178	0.34
		MAINLINE ROUTE TOTAL	0.34
		NON-MAINLINE ROUTE TOTAL	0.00
MD799	00-000X	UNASSIGNED ROUTE NUMBER	0.00
		MAINLINE ROUTE TOTAL	0.00
		NON-MAINLINE ROUTE TOTAL	0.00
MD800A	06-027S	MD84 NW OF NEW WINDSOR - RD END AT LITTLE PIPE CR	0.05
		MAINLINE ROUTE TOTAL	0.05
		NON-MAINLINE ROUTE TOTAL	0.00
MD800B	06-027S	MD75 NW OF NEW WINDSOR - MD84	0.20
		MAINLINE ROUTE TOTAL	0.20
		NON-MAINLINE ROUTE TOTAL	0.00

AS OF JULY 1971

ROUTE NUMBER SEQUENCE

PAGE 166

ROUTE NUMBER	CONTROL SECTION	DESCRIPTION OF CONTROL SECTION	MILEAGE
MD800C	06-027S	OLD SECT MD75 AT ST LUKES CHURCH	0.08
		MAINLINE ROUTE TOTAL	0.08
		NON-MAINLINE ROUTE TOTAL	0.00
MD800D	06-027S	MD75 W OF LINWOOD - MD75 E OF LINWOOD	1.58
MD800D	06-027R	MD800D TO ROAD END	0.04
		MAINLINE ROUTE TOTAL	1.58
		NON-MAINLINE ROUTE TOTAL	0.04
MD800E	06-027S	STEM ROAD EASTERLY - ROAD END/N SIDE MD75/	0.05
		MAINLINE ROUTE TOTAL	0.05
		NON-MAINLINE ROUTE TOTAL	0.00
MD800F	06-027S	MD75 - ROAD END/EAST OF UNION BRIDGE/	0.04
		MAINLINE ROUTE TOTAL	0.04
		NON-MAINLINE ROUTE TOTAL	0.00
MD801	14-007S	MD313 - MD290 @ IRELANDS COR	0.46
MD801	14-006S	MD290 @ IRELANDS COR - MD313 /SOUTH OF GALENA/	0.59
		MAINLINE ROUTE TOTAL	1.05
		NON-MAINLINE ROUTE TOTAL	0.00
MD802	17-022S	MD8 - MD8 AT NORMANS	1.03
		MAINLINE ROUTE TOTAL	1.03
		NON-MAINLINE ROUTE TOTAL	0.00
MD803	07-055S	MD299 - DELAWARE STATE LINE	1.53
		MAINLINE ROUTE TOTAL	1.53
		NON-MAINLINE ROUTE TOTAL	0.00
MD804A	21-035S	MD64 AT CAVETOWN - MD66	0.33
		MAINLINE ROUTE TOTAL	0.33
		NON-MAINLINE ROUTE TOTAL	0.00

AS OF JULY 1971

ROUTE NUMBER SEQUENCE

PAGE 167

ROUTE NUMBER	CONTROL SECTION	DESCRIPTION OF CONTROL SECTION	MILEAGE
MD804B	21-035S	MD64 - MD64 AT CHEWSVILLE	0.98
MD804B	21-035R	MD804B TO MD64	0.05
		MAINLINE ROUTE TOTAL	0.98
		NON-MAINLINE ROUTE TOTAL	0.05
MD805A	21-021S	MD60 W OF LEITERSBURG - MD60 N OF LEITERSBURG	0.95
		MAINLINE ROUTE TOTAL	0.95
		NON-MAINLINE ROUTE TOTAL	0.00
MD805B	21-021S	ROCKY FORGE RD - ROAD END NEAR PENNA STATE LINE	0.14
		MAINLINE ROUTE TOTAL	0.14
		NON-MAINLINE ROUTE TOTAL	0.00
MD806A	10-082S	US15 SOUTH OF HANSONVILLE - LEWISTOWN ROAD	3.09
MD806A	10-079S	LEWISTOWN ROAD - US15 S OF CATOCTIN FURNACE	3.10
MD806A	10-003S	US15 S OF CATOCTIN FURNACE - MD81 IN THURMONT	4.37
MD806A	10-002S	MD81 IN THURMONT - US15 NORTH OF THURMONT	0.84
		MAINLINE ROUTE TOTAL	11.40
		NON-MAINLINE ROUTE TOTAL	0.00
MD806B	10-002S	US 15 - US 15 NORTH OF OWENS CREEK	0.84
		MAINLINE ROUTE TOTAL	0.84
		NON-MAINLINE ROUTE TOTAL	0.00
MD806C	10-073S	MD806E - US15 BUS SOUTH OF EMMITSBURG	0.06
		MAINLINE ROUTE TOTAL	0.06
		NON-MAINLINE ROUTE TOTAL	0.00
MD806D	10-078S	US15 AT ORNDORFF ROAD - ROAD END NORTH OF MD76	1.35
		MAINLINE ROUTE TOTAL	1.35
		NON-MAINLINE ROUTE TOTAL	0.00

AS OF JULY 1971

ROUTE NUMBER SEQUENCE

PAGE 168

ROUTE NUMBER	CONTROL SECTION	DESCRIPTION OF CONTROL SECTION	MILEAGE
MD806E	10-078S	US15 @ ENTRANCE TO MT ST MARYS COLLEGE - US15 BUS SOUTH OF EMMITSBURG	1.28
		MAINLINE ROUTE TOTAL	1.28
		NON-MAINLINE ROUTE TOTAL	0.00
MD806F	10-002S	US15 NE OF BRANCH OF OWENS CREEK - ROAD END	0.72
		MAINLINE ROUTE TOTAL	0.72
		NON-MAINLINE ROUTE TOTAL	0.00
MD806G	10-002S	US15 SOUTH OF BRNDORFF ROAD - ROAD END	0.18
MD806G	10-002R	MD806G TO ROAD END	0.04
		MAINLINE ROUTE TOTAL	0.18
		NON-MAINLINE ROUTE TOTAL	0.04
MD806H	10-001S	US15 NORTH OF EMMITSBURG - PENNA STATE LINE	0.55
		MAINLINE ROUTE TOTAL	0.55
		NON-MAINLINE ROUTE TOTAL	0.00
MD806I	10-082S	US15 NORTH OF TUSCARORA CREEK - END SRC MAINT NORTH OF WILLOW BROOK RD	0.63
		MAINLINE ROUTE TOTAL	0.63
		NON-MAINLINE ROUTE TOTAL	0.00
MD806J	10-082S	OLD SECTION OF US15 AT BIGGS FORD ROAD	0.20
		MAINLINE ROUTE TOTAL	0.20
		NON-MAINLINE ROUTE TOTAL	0.00
MD806K	10-082S	SUNDAYS LANE ROAD NORTHERLY - ROAD END	0.22
		MAINLINE ROUTE TOTAL	0.22
		NON-MAINLINE ROUTE TOTAL	0.00
MD806L	10-130R	BASFORD RD SOUTHERLY TO RD END	1.12
		MAINLINE ROUTE TOTAL	0.00
		NON-MAINLINE ROUTE TOTAL	1.12

AS OF JULY 1971

ROUTE NUMBER SEQUENCE

PAGE 169

ROUTE NUMBER	CONTROL SECTION	DESCRIPTION OF CONTROL SECTION	MILEAGE
MD807	00-000X	UNASSIGNED ROUTE NUMBER	0.00
		MAINLINE ROUTE TOTAL	0.00
		NON-MAINLINE ROUTE TOTAL	0.00
MD808	15-171S	MD27 S OF DAMASCUS - MD27	1.06
MD808	06-090S	RD/END - MD 27 SOUTH OF SPRING MILLS	0.24
		MAINLINE ROUTE TOTAL	1.30
		NON-MAINLINE ROUTE TOTAL	0.00
MD809	07-030S	MD273 WEST OF CALVERT - MD273 EAST OF CALVERT	0.91
		MAINLINE ROUTE TOTAL	0.91
		NON-MAINLINE ROUTE TOTAL	0.00
MD809A	07-058S	RD/END N SIDE MD273 W OF BIG ELK CREEK - MD273	0.32
		MAINLINE ROUTE TOTAL	0.32
		NON-MAINLINE ROUTE TOTAL	0.00
MD810	00-000X	UNASSIGNED ROUTE NUMBER	0.00
		MAINLINE ROUTE TOTAL	0.00
		NON-MAINLINE ROUTE TOTAL	0.00
MD811	07-032S	SOUTH LIMITS OF RISING SUN - MD273	0.19
		MAINLINE ROUTE TOTAL	0.19
		NON-MAINLINE ROUTE TOTAL	0.00
MD812	07-036S	MD280 - MD280 AT CHERRY HILL	1.11
MD812	07-036R	MD812 TO ROAD END	0.05
		MAINLINE ROUTE TOTAL	1.11
		NON-MAINLINE ROUTE TOTAL	0.05
MD813	07-061S	MD276 - MD276 NORTH OF WOODLAWN	0.25
		MAINLINE ROUTE TOTAL	0.25
		NON-MAINLINE ROUTE TOTAL	0.00

AS OF JULY 1971

ROUTE NUMBER SEQUENCE

PAGE 170

ROUTE NUMBER	CONTROL SECTION	DESCRIPTION OF CONTROL SECTION	MILEAGE
MD813A	07-061S	RD/END S OF MD269 - MD273	2.09
		MAINLINE ROUTE TOTAL	2.09
		NON-MAINLINE ROUTE TOTAL	0.00
MD814	10-064S	OLD SECTION OF MD550 AT KEYSER ROAD	0.42
		MAINLINE ROUTE TOTAL	0.42
		NON-MAINLINE ROUTE TOTAL	0.00
MD815	22-047S	MD349 - MD349 W OF SALISBURY	0.84
		MAINLINE ROUTE TOTAL	0.84
		NON-MAINLINE ROUTE TOTAL	0.00
MD817	09-015S	MD331 AT BEULAH - MD318 EAST OF PRESTON	1.31
		MAINLINE ROUTE TOTAL	1.31
		NON-MAINLINE ROUTE TOTAL	0.00
MD817A	05-031S	MD331 SOUTHEAST OF PRESTON - MD331 IN PRESTON	0.46
MD817A	05-031R	MD331 TO MD817A	0.08
		MAINLINE ROUTE TOTAL	0.46
		NON-MAINLINE ROUTE TOTAL	0.08
MD817B	05-031S	MD318 - ROAD END NEAR HUNTING CREEK	0.52
MD817B	05-031R	MD817B TO MD331	0.06
		MAINLINE ROUTE TOTAL	0.52
		NON-MAINLINE ROUTE TOTAL	0.06
MD818	23-009S	US113 AT SOUTH LIMITS BERLIN - US113 N OF BERLIN	2.62
MD818	23-009R	MD818 TO US113SBL	0.08
		MAINLINE ROUTE TOTAL	2.62
		NON-MAINLINE ROUTE TOTAL	0.08

AS OF JULY 1971

ROUTE NUMBER SEQUENCE

PAGE 171

ROUTE NUMBER	CONTROL SECTION	DESCRIPTION OF CONTROL SECTION	MILEAGE
MD819	09-033S MD331	- MD331 AT REIDS GROVE	0.18
		MAINLINE ROUTE TOTAL	0.18
		NON-MAINLINE ROUTE TOTAL	0.00
MD820	05-053S MD313	- ROAD END NORTHWEST OF GOLDSBORO	0.15
		MAINLINE ROUTE TOTAL	0.15
		NON-MAINLINE ROUTE TOTAL	0.00
MD821	05-033S MD454	NORTHWEST OF MARYDEL - MD311	0.27
MD821	05-020S MD311	- MD454 AT DELAWARE STATE LINE	0.12
		MAINLINE ROUTE TOTAL	0.39
		NON-MAINLINE ROUTE TOTAL	0.00
MD822	07-056S MD803	NEAR DELAWARE LINE NORTHERLY - ROAD END	0.65
		MAINLINE ROUTE TOTAL	0.65
		NON-MAINLINE ROUTE TOTAL	0.00
MD823	07-034S MD316	- MD279 NORTHEAST OF ELKTON	0.61
		MAINLINE ROUTE TOTAL	0.61
		NON-MAINLINE ROUTE TOTAL	0.00
MD824	07-070S	OLD SECTION US222 AT DAKWOOD	0.05
		MAINLINE ROUTE TOTAL	0.05
		NON-MAINLINE ROUTE TOTAL	0.00
MD824A	07-016S US222	SOUTH OF I-95 - US222 EAST OF CRAIGTOWN	1.07
MD824A	07-016R US222	TO MD824A	0.03
		MAINLINE ROUTE TOTAL	1.07
		NON-MAINLINE ROUTE TOTAL	0.03
MD825	01-032S MD36	- ROAD END S OF JOHNSON ST IN WESTERNPORT	0.14
		MAINLINE ROUTE TOTAL	0.14
		NON-MAINLINE ROUTE TOTAL	0.00

AS OF JULY 1971

ROUTE NUMBER SEQUENCE

PAGE 172

ROUTE NUMBER	CONTROL SECTION	DESCRIPTION OF CONTROL SECTION	MILEAGE
MD825B	11-043S	MD135 E OF OAKLAND - MD135 IN MOUNTAIN LAKE PARK	0.94
		MAINLINE ROUTE TOTAL	0.94
		NON-MAINLINE ROUTE TOTAL	0.00
MD825C	11-037S	OLD SECTION MD135 AT BACKBONE MOUNTAIN	1.81
		MAINLINE ROUTE TOTAL	1.81
		NON-MAINLINE ROUTE TOTAL	0.00
MD826A	11-016S	ROAD END AT B&O RR S OF OAKLAND - MD825B WITH CONNECTION TO US 219	0.75
		MAINLINE ROUTE TOTAL	0.75
		NON-MAINLINE ROUTE TOTAL	0.00
MD826B	11-016R	US219 - RD END S OF OAKLAND W US219	0.15
		MAINLINE ROUTE TOTAL	0.00
		NON-MAINLINE ROUTE TOTAL	0.15
MD826C	11-016S	OLD SEC. US219 NORTH OF MONTE VISTA RD	0.16
MD826C	11-016R	MD826C TO US219	0.01
		MAINLINE ROUTE TOTAL	0.16
		NON-MAINLINE ROUTE TOTAL	0.01
MD826D	11-016S	OLD SEC. US219 SOUTH OF MONTE VISTA RD	0.05
		MAINLINE ROUTE TOTAL	0.05
		NON-MAINLINE ROUTE TOTAL	0.00
MD826E	11-009S	ROAD END - US219 SOUTH OF COVE ROAD	0.47
		MAINLINE ROUTE TOTAL	0.47
		NON-MAINLINE ROUTE TOTAL	0.00
MD826G	11-010S	OLD SECTION US219 NORTH OF ACCIDENT	0.22
MD826G	11-010R	MD826G TO US219	0.01
		MAINLINE ROUTE TOTAL	0.22
		NON-MAINLINE ROUTE TOTAL	0.01

AS OF JULY 1971

ROUTE NUMBER SEQUENCE

PAGE 173

ROUTE NUMBER	CONTROL SECTION	DESCRIPTION OF CONTROL SECTION	MILEAGE
MD826H	11-009S	OLD SECTION US219 AT KEYSERS RIDGE	0.10
		MAINLINE ROUTE TOTAL	0.10
		NON-MAINLINE ROUTE TOTAL	0.00
MD826J	11-009S	OLD SEC. US219 SOUTH OF KEYSERS RIDGE	0.64
MD826J	11-009R	MD826J TO US219	0.02
		MAINLINE ROUTE TOTAL	0.64
		NON-MAINLINE ROUTE TOTAL	0.02
MD826K	11-009S	OLD SEC. US219 EAST OF RABBIT HOLLOW RD	0.28
MD826K	11-009R	MD826K TO US219	0.02
		MAINLINE ROUTE TOTAL	0.28
		NON-MAINLINE ROUTE TOTAL	0.02
MD826L	11-009S	OLD SEC US219 N OF RELOC RABBIT HOLLOW	0.15
MD826L	11-009R	US219 TO MD826L	0.04
		MAINLINE ROUTE TOTAL	0.15
		NON-MAINLINE ROUTE TOTAL	0.04
MD826M	11-009S	US 219 - END SRC MAINT AT RABBIT HOLLOW ROAD	0.51
		MAINLINE ROUTE TOTAL	0.51
		NON-MAINLINE ROUTE TOTAL	0.00
MD826N	11-009S	OLD SECTION OF US 219 AT COLLIER ROAD	0.35
		MAINLINE ROUTE TOTAL	0.35
		NON-MAINLINE ROUTE TOTAL	0.00
MD827A	11-001S	ROAD END - MD39 NEAR HUTTON	0.11
		MAINLINE ROUTE TOTAL	0.11
		NON-MAINLINE ROUTE TOTAL	0.00

AS OF JULY 1971

ROUTE NUMBER SEQUENCE

PAGE 174

ROUTE NUMBER	CONTROL SECTION	DESCRIPTION OF CONTROL SECTION	MILEAGE
MD827C	11-001S	OLD SECTION OF MD39 NORTH OF CRELLIN	0.05
MD827C	11-001R	MD827C TO MD39	0.01
		MAINLINE ROUTE TOTAL	0.05
		NON-MAINLINE ROUTE TOTAL	0.01
MD828	11-024S	ROAD END - MD42 WEST OF FRIENDSVILLE	0.93
MD828	11-024R	MD42 TO MD828	0.02
		MAINLINE ROUTE TOTAL	0.93
		NON-MAINLINE ROUTE TOTAL	0.02
MD829A	05-055S	MD404 /MARKET STREET/ - MD404 /FIFTH STREET/ IN DENTON	0.44
		MAINLINE ROUTE TOTAL	0.44
		NON-MAINLINE ROUTE TOTAL	0.00
MD829B	05-055S	MD313 /SIXTH STREET/ - MD404 /MARKET STREET/ IN DENTON	0.54
		MAINLINE ROUTE TOTAL	0.54
		NON-MAINLINE ROUTE TOTAL	0.00
MD830A	01-019S	ROAD END N OF MCCOOLE /E SIDE OF US220/ - US220	0.10
		MAINLINE ROUTE TOTAL	0.10
		NON-MAINLINE ROUTE TOTAL	0.00
MD830B	01-019S	US220 - ROAD END SOUTH OF RAWLINGS	0.10
		MAINLINE ROUTE TOTAL	0.10
		NON-MAINLINE ROUTE TOTAL	0.00
MD831A	01-044S	US40 AT NARROWS - MD36	0.48
MD831A	01-044R	MD831 TO ROAD END	0.04
		MAINLINE ROUTE TOTAL	0.48
		NON-MAINLINE ROUTE TOTAL	0.04

AS OF JULY 1971

ROUTE NUMBER SEQUENCE

PAGE 175

ROUTE NUMBER	CONTROL SECTION	DESCRIPTION OF CONTROL SECTION	MILEAGE
MD831B	01-044S	ROAD END - ROAD END/S OF CORRIGANVILLE/	0.50
		MAINLINE ROUTE TOTAL	0.50
		NON-MAINLINE ROUTE TOTAL	0.00
MD831C	01-044S	MD36 - MD36 AT CORRIGANVILLE	0.90
MD831C	01-044R	MD831C TO ROAD END	0.07
		MAINLINE ROUTE TOTAL	0.90
		NON-MAINLINE ROUTE TOTAL	0.07
MD831D	01-052S	MD36 - MD36/E OF MD47 & N OF MD36/	0.37
		MAINLINE ROUTE TOTAL	0.37
		NON-MAINLINE ROUTE TOTAL	0.00
MD831E	01-052S	ROAD END - ROAD END/E OF MD47 ON N SIDE MD36/	0.33
		MAINLINE ROUTE TOTAL	0.33
		NON-MAINLINE ROUTE TOTAL	0.00
MD831F	01-052S	ROAD END AT BARRELVILLE - MD47	0.04
		MAINLINE ROUTE TOTAL	0.04
		NON-MAINLINE ROUTE TOTAL	0.00
MD832	00-000X	UNASSIGNED ROUTE NUMBER	0.00
		MAINLINE ROUTE TOTAL	0.00
		NON-MAINLINE ROUTE TOTAL	0.00
MD833	06-034S	MD30 IN HAMPSTEAD - MD88	0.84
		MAINLINE ROUTE TOTAL	0.84
		NON-MAINLINE ROUTE TOTAL	0.00
MD834	00-000X	UNASSIGNED ROUTE NUMBER	0.00
		MAINLINE ROUTE TOTAL	0.00
		NON-MAINLINE ROUTE TOTAL	0.00

AS OF JULY 1971

ROUTE NUMBER SEQUENCE

PAGE 176

ROUTE NUMBER	CONTROL SECTION	DESCRIPTION OF CONTROL SECTION	MILEAGE
MD835	17-052R MD18C	= SEWARD MARINA RD CO185	0.50
		MAINLINE ROUTE TOTAL	0.00
		NON-MAINLINE ROUTE TOTAL	0.50
MD836A	17-046S US213	= US213 NORTH OF CENTREVILLE	0.17
		MAINLINE ROUTE TOTAL	0.17
		NON-MAINLINE ROUTE TOTAL	0.00
MD837	17-050S MD300	= MD 313 IN SUDLERSVILLE	0.12
		MAINLINE ROUTE TOTAL	0.12
		NON-MAINLINE ROUTE TOTAL	0.00
MD838	17-051S WYE NARROWS BRIDGE AT WYE ISLAND		0.13
		MAINLINE ROUTE TOTAL	0.13
		NON-MAINLINE ROUTE TOTAL	0.00
MD839	20-034R MD565	AT N LIMITS OF EASTON - RD END	0.22
		MAINLINE ROUTE TOTAL	0.00
		NON-MAINLINE ROUTE TOTAL	0.22
MD840A	20-022S MD33	WEST OF MC DANIEL EASTERLY - ROAD END	0.26
		MAINLINE ROUTE TOTAL	0.26
		NON-MAINLINE ROUTE TOTAL	0.00
MD840B	20-022S MACKS LANE AT MC DANIEL EASTERLY	- ROAD END	0.09
		MAINLINE ROUTE TOTAL	0.09
		NON-MAINLINE ROUTE TOTAL	0.00
MD840C	20-022S MD33	= MD33 AT SHERWOOD	0.44
		MAINLINE ROUTE TOTAL	0.44
		NON-MAINLINE ROUTE TOTAL	0.00

AS OF JULY 1971

ROUTE NUMBER SEQUENCE

PAGE 177

ROUTE NUMBER	CONTROL SECTION	DESCRIPTION OF CONTROL SECTION	MILEAGE
MD841	20-025S MD579	SOUTH OF BOZMAN - END SRC MAINT.	0.17
		MAINLINE ROUTE TOTAL	0.17
		NON-MAINLINE ROUTE TOTAL	0.00
MD842	20-030S MD331	ROAD END AT CHOPTANK RIVER	0.09
		MAINLINE ROUTE TOTAL	0.09
		NON-MAINLINE ROUTE TOTAL	0.00
MD843	21-034S	RD END N OF I-81 - S LIMITS OF WILLIAMSPORT	0.23
		MAINLINE ROUTE TOTAL	0.23
		NON-MAINLINE ROUTE TOTAL	0.00
MD843A	21-046S	RD END @ N LIMITS OF WILLIAMSPORT - ROAD END S OF WM RR	0.71
MD843A	21-046R	MD843A TO MD63	0.16
		MAINLINE ROUTE TOTAL	0.71
		NON-MAINLINE ROUTE TOTAL	0.16
MD843B	21-046S	RD END N SIDE OF WM R R - RD END S OF I-70	1.12
		MAINLINE ROUTE TOTAL	1.12
		NON-MAINLINE ROUTE TOTAL	0.00
MD843C	21-046S	RD END @ HUYETTS CROSSROAD - RD END N OF US40	0.62
MD843C	21-046R	MD843C TO MD63	0.04
		MAINLINE ROUTE TOTAL	0.62
		NON-MAINLINE ROUTE TOTAL	0.04
MD843D	21-034S MD63	ROAD END SOUTH OF I-81	0.16
		MAINLINE ROUTE TOTAL	0.16
		NON-MAINLINE ROUTE TOTAL	0.00
MD843E	21-127R MD843B	RD END S OF I-70	0.31
		MAINLINE ROUTE TOTAL	0.00
		NON-MAINLINE ROUTE TOTAL	0.31

AS OF JULY 1971

ROUTE NUMBER SEQUENCE

PAGE 178

ROUTE NUMBER	CONTROL SECTION	DESCRIPTION OF CONTROL SECTION	MILEAGE
MD843F	21-127R	RD END - MD63-RD END/N OF I-70	0.36
		MAINLINE ROUTE TOTAL	0.00
		NON-MAINLINE ROUTE TOTAL	0.36
MD844	21-043S	MD66 AT CAVETOWN - ROAD END E OF WOLFSVILLE RD	1.12
		MAINLINE ROUTE TOTAL	1.12
		NON-MAINLINE ROUTE TOTAL	0.00
MD845A	21-027S	MD34 - MD34 AT KEEDYSVILLE & SPUR - ROAD END	1.25
MD845A	21-027R	MD843A TO ROAD END	0.10
		MAINLINE ROUTE TOTAL	1.25
		NON-MAINLINE ROUTE TOTAL	0.10
MD845B	21-027S	MD34 S OF KEEDYSVILLE - ROAD END	0.13
		MAINLINE ROUTE TOTAL	0.13
		NON-MAINLINE ROUTE TOTAL	0.00
MD846A	21-047S	MD805A AT LEITERSBURG - MD418 EAST OF LEITERSBURG	0.29
		MAINLINE ROUTE TOTAL	0.29
		NON-MAINLINE ROUTE TOTAL	0.00
MD846B	21-047S	OLD SEC MD418 @ RINGGOLD W/SPUR TO MD418	0.14
		MAINLINE ROUTE TOTAL	0.14
		NON-MAINLINE ROUTE TOTAL	0.00
MD846C	21-064S	MD418 @ RINGGOLD - CEMETERY LANE	0.40
		MAINLINE ROUTE TOTAL	0.40
		NON-MAINLINE ROUTE TOTAL	0.00
MD847A	21-036S	S OF MD846C @ RINGGOLD - MD64 NEAR PENNA LINE	0.73
		MAINLINE ROUTE TOTAL	0.73
		NON-MAINLINE ROUTE TOTAL	0.00

AS OF JULY 1971

ROUTE NUMBER SEQUENCE

PAGE 179

ROUTE NUMBER	CONTROL SECTION	DESCRIPTION OF CONTROL SECTION	MILEAGE
MD847B	21-036S	MD64 S OF RINGGOLD - MD418 AT RINGGOLD	0.56
		MAINLINE ROUTE TOTAL	0.56
		NON-MAINLINE ROUTE TOTAL	0.00
MD847C	21-036S	MD64 S OF RINGGOLD - MD64	0.45
		MAINLINE ROUTE TOTAL	0.45
		NON-MAINLINE ROUTE TOTAL	0.00
MD847D	21-036S	WELTY CHURCH ROAD NORTHERLY - ROAD END	0.14
		MAINLINE ROUTE TOTAL	0.14
		NON-MAINLINE ROUTE TOTAL	0.00
MD847E	21-036S	MD64 N OF SMITHSBURG - MD64	0.27
		MAINLINE ROUTE TOTAL	0.27
		NON-MAINLINE ROUTE TOTAL	0.00
MD848	21-056S	RD/END N OF I-70 - MD632	0.14
		MAINLINE ROUTE TOTAL	0.14
		NON-MAINLINE ROUTE TOTAL	0.00
MD849	06-041S	MD852G/OLD MD31/AT MEXICO - MD482	0.37
		MAINLINE ROUTE TOTAL	0.37
		NON-MAINLINE ROUTE TOTAL	0.00
MD850	03-139S	ROAD END - ROAD END AT LIBERTY RESERVOIR	0.19
MD850	10-012S	MD355/OLD US15/ - MD26 AT WORMANS MILL	0.30
		MAINLINE ROUTE TOTAL	0.49
		NON-MAINLINE ROUTE TOTAL	0.00
MD850A	06-001S	MD26 - MD26/W OF LIBERTY RESERVOIR & S OF MD26	0.13
		MAINLINE ROUTE TOTAL	0.13
		NON-MAINLINE ROUTE TOTAL	0.00

AS OF JULY 1971

ROUTE NUMBER SEQUENCE

PAGE 180

ROUTE NUMBER	CONTROL SECTION	DESCRIPTION OF CONTROL SECTION	MILEAGE
MD850B	06-001S	RD/END S OF MD26 & E OF MD32 - MONROE AVE	1.11
		MAINLINE ROUTE TOTAL	1.11
		NON-MAINLINE ROUTE TOTAL	0.00
MD850C	06-003S	ROAD END - ROAD END/S OF MD26 & W OF MD27/	0.78
		MAINLINE ROUTE TOTAL	0.78
		NON-MAINLINE ROUTE TOTAL	0.00
MD850D	10-090S	ROAD END SOUTH OF MD 26 - CL&F COUNTY LINE	0.11
MD850D	06-003S	CL&F COUNTY LINE - ROAD END/S SIDE OF MD26/	0.29
		MAINLINE ROUTE TOTAL	0.40
		NON-MAINLINE ROUTE TOTAL	0.00
MD850E	06-002S	RD/END S OF MD26 & E OF MD27 - MD26	0.78
		MAINLINE ROUTE TOTAL	0.78
		NON-MAINLINE ROUTE TOTAL	0.00
MD850F	06-079S	MD26 - MD26/S OF MD26 AT FREEDOM/	0.62
		MAINLINE ROUTE TOTAL	0.62
		NON-MAINLINE ROUTE TOTAL	0.00
MD850G	06-079S	ROAD END E OF WHITE ROCK RD - ROAD END W OF WHITEROCK RD/N OF MD26	1.03
		MAINLINE ROUTE TOTAL	1.03
		NON-MAINLINE ROUTE TOTAL	0.00
MD850H	06-079S	FRETER RD WEST OF MD97 - ROAD END EAST OF MD97	1.68
		MAINLINE ROUTE TOTAL	1.68
		NON-MAINLINE ROUTE TOTAL	0.00
MD850I	06-079S	ROAD END - ROAD END WEST OF ARTHUR SHIPLEY ROAD	0.28
		MAINLINE ROUTE TOTAL	0.28
		NON-MAINLINE ROUTE TOTAL	0.00

AS OF JULY 1971

ROUTE NUMBER SEQUENCE

PAGE 181

ROUTE NUMBER	CONTROL SECTION	DESCRIPTION OF CONTROL SECTION	MILEAGE
MD850J	06-079S	ROAD END WEST OF SALEM BOTTOM ROAD - ROAD END EAST OF SALEM BOTTOM ROAD	1.22
MD850J	06-079R	MD850J TO MD26	0.02
		MAINLINE ROUTE TOTAL	1.22
		NON-MAINLINE ROUTE TOTAL	0.02
MD851	13-024S	MD32 - HO & CL COUNTY LINE	0.42
MD851	06-075S	HO & CL COUNTY LINE - MD 32 NORTH OF SYKESVILLE	1.38
		MAINLINE ROUTE TOTAL	1.80
		NON-MAINLINE ROUTE TOTAL	0.00
MD851A	06-025S	ROAD END /W OF MD 32 & S OF MD 26/ - MD32	0.05
MD851A	13-024S	MD32 S OF SYKESVILLE - ROAD END /E SIDE MD32/	0.16
		MAINLINE ROUTE TOTAL	0.21
		NON-MAINLINE ROUTE TOTAL	0.00
MD851B	06-025S	ROAD END - ROAD END @ SPRINGFIELD HOSPITAL	0.06
MD851B	13-024S	ROAD END - MD32 NORTH OF MD99	0.23
		MAINLINE ROUTE TOTAL	0.29
		NON-MAINLINE ROUTE TOTAL	0.00
MD851C	06-025S	RD END - ROAD END (WEST OF MD32)	0.20
MD851C	13-024S	ROAD END - ROAD END @ SLACKS CORNER	0.23
		MAINLINE ROUTE TOTAL	0.43
		NON-MAINLINE ROUTE TOTAL	0.00
MD851D	13-024S	OLD SECTION MD32 NORTH OF US40 - ROAD END N OF US40 / E OF MD32/	0.15
		MAINLINE ROUTE TOTAL	0.15
		NON-MAINLINE ROUTE TOTAL	0.00
MD851E	13-025S	MD144 @ WEST FRIENDSHIP - ROAD END	0.17
		MAINLINE ROUTE TOTAL	0.17
		NON-MAINLINE ROUTE TOTAL	0.00

AS OF JULY 1971

ROUTE NUMBER SEQUENCE

PAGE 182

ROUTE NUMBER	CONTROL SECTION	DESCRIPTION OF CONTROL SECTION	MILEAGE
MD851G	13-0245	MD 851D AT SLACKS CORNER - END SRC MAINT	0.23
		MAINLINE ROUTE TOTAL	0.23
		NON-MAINLINE ROUTE TOTAL	0.00
MD852	06-013S	MD31 EAST OF NEW WINDSOR - MD31 AT AVONDALE	3.78
MD852	06-013R	SPURS AT MD852	0.33
		MAINLINE ROUTE TOTAL	3.78
		NON-MAINLINE ROUTE TOTAL	0.33
MD852A	06-023S	MD27 - ROAD END /W SIDE OF MD27 S OF CRANBERRY	0.09
		MAINLINE ROUTE TOTAL	0.09
		NON-MAINLINE ROUTE TOTAL	0.00
MD852B	06-023S	ROAD END - ROAD END WITH CONNECTION TO MD27	0.09
		MAINLINE ROUTE TOTAL	0.09
		NON-MAINLINE ROUTE TOTAL	0.00
MD852C	06-023S	ROAD END - ROAD END WITH 3 CONNECTIONS TO MD27	0.57
		MAINLINE ROUTE TOTAL	0.57
		NON-MAINLINE ROUTE TOTAL	0.00
MD852D	06-023S	MD27 - MD30 IN MANCHESTER	0.50
		MAINLINE ROUTE TOTAL	0.50
		NON-MAINLINE ROUTE TOTAL	0.00
MD852E	06-076S	MD27 - MD27 /E SIDE OF MD27 AND N OF MEXICO/	0.31
		MAINLINE ROUTE TOTAL	0.31
		NON-MAINLINE ROUTE TOTAL	0.00
MD852F	06-076S	ROAD END - ROAD END WITH CONNECTION TO MD27	0.23
		MAINLINE ROUTE TOTAL	0.23
		NON-MAINLINE ROUTE TOTAL	0.00

AS OF JULY 1971

ROUTE NUMBER SEQUENCE

PAGE 183

ROUTE NUMBER	CONTROL SECTION	DESCRIPTION OF CONTROL SECTION	MILEAGE
MD852G	06-076S	MD27 NEAR CRANBERRY STATION - MD27 N OF MEXICO	2.71
		MAINLINE ROUTE TOTAL	2.71
		NON-MAINLINE ROUTE TOTAL	0.00
MD852H	06-076S	ROAD END - MD852G/OLD MD31/AT CRANBERRY STATION	0.24
		MAINLINE ROUTE TOTAL	0.24
		NON-MAINLINE ROUTE TOTAL	0.00
MD852I	06-076S	HAHN ROAD NORTHEAST OF WESTMINSTER - ROAD END	0.09
		MAINLINE ROUTE TOTAL	0.09
		NON-MAINLINE ROUTE TOTAL	0.00
MD852J	06-085R	MD27-RD END W OF MD27 S OF MEXICO	0.47
		MAINLINE ROUTE TOTAL	0.00
		NON-MAINLINE ROUTE TOTAL	0.47
MD852K	06-013S	STONE CHAPEL RD - MD32 IN WESTMINSTER	2.40
		MAINLINE ROUTE TOTAL	2.40
		NON-MAINLINE ROUTE TOTAL	0.00
MD853A	06-026S	ROAD END - ROAD END/W OF MD194 & S OF PENNA LINE/	0.12
		MAINLINE ROUTE TOTAL	0.12
		NON-MAINLINE ROUTE TOTAL	0.00
MD853B	06-026S	ROAD END - ROAD END/E OF MD194 & N OF STONE ROAD/	0.24
		MAINLINE ROUTE TOTAL	0.24
		NON-MAINLINE ROUTE TOTAL	0.00
MD853C	06-026S	RD/END E SIDE OF MD194 - STONE RD	0.09
		MAINLINE ROUTE TOTAL	0.09
		NON-MAINLINE ROUTE TOTAL	0.00

AS OF JULY 1971

ROUTE NUMBER SEQUENCE

PAGE 184

ROUTE NUMBER	CONTROL SECTION	DESCRIPTION OF CONTROL SECTION	MILEAGE
MD853D	06-026S	RD END - RD END/E OF MD194 & S OF KUMP STA RD/	0.36
		MAINLINE ROUTE TOTAL	0.36
		NON-MAINLINE ROUTE TOTAL	0.00
MD853E	06-026S	RD/END E OF MD194 & N OF TANEYTOWN - BROWN RD	0.75
		MAINLINE ROUTE TOTAL	0.75
		NON-MAINLINE ROUTE TOTAL	0.00
MD854A	06-051S	BUSHEY ROAD - ROAD END NORTH OF BEAR BRANCH RD	2.69
		MAINLINE ROUTE TOTAL	2.69
		NON-MAINLINE ROUTE TOTAL	0.00
MD854B	06-051S	MULLER ROAD - MD32 AT FENBY	3.96
		MAINLINE ROUTE TOTAL	3.96
		NON-MAINLINE ROUTE TOTAL	0.00
MD855	14-002S	US213 - US213 NORTHEAST OF KENNEDYVILLE	0.06
		MAINLINE ROUTE TOTAL	0.06
		NON-MAINLINE ROUTE TOTAL	0.00
MD855A	14-003S	US213 NORTH OF HOPEWELL - ROAD END	0.07
		MAINLINE ROUTE TOTAL	0.07
		NON-MAINLINE ROUTE TOTAL	0.00
MD856	14-029S	MD298 - MD298 AT LYNCH	0.10
		MAINLINE ROUTE TOTAL	0.10
		NON-MAINLINE ROUTE TOTAL	0.00
MD857	14-044S	MD566 - MD566 @ STILLPOND	0.39
		MAINLINE ROUTE TOTAL	0.39
		NON-MAINLINE ROUTE TOTAL	0.00

AS OF JULY 1971

ROUTE NUMBER SEQUENCE

PAGE 185

ROUTE NUMBER	CONTROL SECTION	DESCRIPTION OF CONTROL SECTION	MILEAGE
MD858A	21-041S	US40ALT SOUTH OF BOONSBORO - ROAD END	0.07
		MAINLINE ROUTE TOTAL	0.07
		NON-MAINLINE ROUTE TOTAL	0.00
MD858B	21-041S	MD67 SOUTH OF US40ALT - ROAD END	0.25
		MAINLINE ROUTE TOTAL	0.25
		NON-MAINLINE ROUTE TOTAL	0.00
MD858C	21-041S	ROAD END S OF KING RD - ROAD END N OF NETZ RD	1.06
		MAINLINE ROUTE TOTAL	1.06
		NON-MAINLINE ROUTE TOTAL	0.00
MD858D	21-041S	MD67 N OF MARBLE QUARRY RD - MD67 AT REND MONU RD	1.11
		MAINLINE ROUTE TOTAL	1.11
		NON-MAINLINE ROUTE TOTAL	0.00
MD858E	21-041S	ROAD END SOUTH OF LOCUST GROVE - ROAD END NORTH OF PARK HALL ROAD	1.12
		MAINLINE ROUTE TOTAL	1.12
		NON-MAINLINE ROUTE TOTAL	0.00
MD858F	21-041S	MD67 - MD67 S OF LOCUST GROVE	1.02
MD858F	21-041R	MD67 TO MD858F	0.08
		MAINLINE ROUTE TOTAL	1.02
		NON-MAINLINE ROUTE TOTAL	0.08
MD858G	21-041S	MD67 N OF GAPLAND - ROAD END	0.58
		MAINLINE ROUTE TOTAL	0.58
		NON-MAINLINE ROUTE TOTAL	0.00
MD858H	21-041S	MD67 AT GAPLAND - MD67 N OF GAPLAND & SPUR RD END	0.65
MD858H	21-041R	MD858H TO ROAD END	0.09
		MAINLINE ROUTE TOTAL	0.65
		NON-MAINLINE ROUTE TOTAL	0.09

AS OF JULY 1971

ROUTE NUMBER SEQUENCE

PAGE 186

ROUTE NUMBER	CONTROL SECTION	DESCRIPTION OF CONTROL SECTION	MILEAGE
MD858I	21-041S	RD/END NORTHERLY - MD67	0.16
		MAINLINE ROUTE TOTAL	0.16
		NON-MAINLINE ROUTE TOTAL	0.00
MD859B	14-039S	MD291 - MD291 @ MORGNEC WITH SPUR TO ROAD END	0.60
MD859B	14-039R	SPURS AT MD859B	0.41
		MAINLINE ROUTE TOTAL	0.60
		NON-MAINLINE ROUTE TOTAL	0.41
MD859C	14-039S	US213 - MD291 @ CHESTERTOWN	0.30
		MAINLINE ROUTE TOTAL	0.30
		NON-MAINLINE ROUTE TOTAL	0.00
MD860	18-018S	MD235 SOUTHEAST OF LEXINGTON PARK - MD235	1.36
MD860	18-018R	SOUTHEAST OF LEXINGTON PARK SPURS AT MD860	0.19
		MAINLINE ROUTE TOTAL	1.36
		NON-MAINLINE ROUTE TOTAL	0.19
MD861A	18-035S	MD249 - MD249/WEST SIDE MD249&SOUTH OF MD244	0.28
MD861A	18-035R	MD861A TO ROAD END	0.06
		MAINLINE ROUTE TOTAL	0.28
		NON-MAINLINE ROUTE TOTAL	0.06
MD861B	18-035S	MD249 - MD249/WEST SIDE MD249 AT TALL TIMBERS/	0.51
MD861B	18-035R	MD861B TO ROAD END	0.07
		MAINLINE ROUTE TOTAL	0.51
		NON-MAINLINE ROUTE TOTAL	0.07
MD861C	18-035S	MD249 - MD249/E SIDE MD249 S OF TALL TIMBERS/	0.35
		MAINLINE ROUTE TOTAL	0.35
		NON-MAINLINE ROUTE TOTAL	0.00

AS OF JULY 1971

ROUTE NUMBER SEQUENCE

PAGE 187

ROUTE NUMBER	CONTROL SECTION	DESCRIPTION OF CONTROL SECTION	MILEAGE
MD861D	18-035S	ROAD END - ROAD END WITH CONNECTION TO MD249	0.28
		MAINLINE ROUTE TOTAL	0.28
		NON-MAINLINE ROUTE TOTAL	0.00
MD862A	15-162S	MD355 @ CLARKSBURG - MD121	0.18
		MAINLINE ROUTE TOTAL	0.18
		NON-MAINLINE ROUTE TOTAL	0.00
MD862B	15-162S	RD/END - MD355 @ CLARKSBURG	0.21
		MAINLINE ROUTE TOTAL	0.21
		NON-MAINLINE ROUTE TOTAL	0.00
MD863	18-007S	BAUER RD - RD END/W OF MD5 SE OF ST MARYS CITY/	0.06
		MAINLINE ROUTE TOTAL	0.06
		NON-MAINLINE ROUTE TOTAL	0.00
MD863A	18-060R	MD5-MD5 N OF NEW MARKET/E SIDE OF MD5	0.17
		MAINLINE ROUTE TOTAL	0.00
		NON-MAINLINE ROUTE TOTAL	0.17
MD863B	18-007S	MD5 NORTH OF RIDGE - ROAD END	0.36
		MAINLINE ROUTE TOTAL	0.36
		NON-MAINLINE ROUTE TOTAL	0.00
MD864	14-061S	MD292 - MD292 SOUTH OF BETTERTON	0.11
		MAINLINE ROUTE TOTAL	0.11
		NON-MAINLINE ROUTE TOTAL	0.00
MD865A	08-027S	MD224 SW OF MARBURY - MD224 NE OF MARBURY	0.77
MD865A	08-027R	MD865A TO MD224	0.02
		MAINLINE ROUTE TOTAL	0.77
		NON-MAINLINE ROUTE TOTAL	0.02

AS OF JULY 1971

ROUTE NUMBER SEQUENCE

PAGE 188

ROUTE NUMBER	CONTROL SECTION	DESCRIPTION OF CONTROL SECTION	MILEAGE
MD865B	08-0275	MD224 NORTH OF BULLOCK NECK ROAD - ROAD END	0.15
		MAINLINE ROUTE TOTAL	0.15
		NON-MAINLINE ROUTE TOTAL	0.00
MD865C	08-0275	MD224 NORTH OF SWEDEN POINT ROAD - ROAD END	0.06
		MAINLINE ROUTE TOTAL	0.06
		NON-MAINLINE ROUTE TOTAL	0.00
MD865D	08-0275	ROAD END - ROAD END WITH CONNECTION TO MD224	0.22
		MAINLINE ROUTE TOTAL	0.22
		NON-MAINLINE ROUTE TOTAL	0.00
MD866	08-0095	OLD SECTION MD225 AT MASON SPRINGS	0.10
		MAINLINE ROUTE TOTAL	0.10
		NON-MAINLINE ROUTE TOTAL	0.00
MD867A	08-0315	MD228 - MD228 WEST OF BERRY	0.67
		MAINLINE ROUTE TOTAL	0.67
		NON-MAINLINE ROUTE TOTAL	0.00
MD867B	08-0315	OLD SECTION MD228 AT HAMILTON ROAD	0.09
		MAINLINE ROUTE TOTAL	0.09
		NON-MAINLINE ROUTE TOTAL	0.00
MD868A	08-0385	US301 - MD234 @ ALLENS FRESH	0.33
MD868A	18-0155	MD236 - RD END/EAST SIDE MD236 NORTH OF MD234	0.07
		MAINLINE ROUTE TOTAL	0.40
		NON-MAINLINE ROUTE TOTAL	0.00
MD868B	08-0385	MD234 E OF ALLENS FRESH RUN - MD234 SE OF NEWPORT	2.23
MD868B	18-0155	OLD SECTION MD234 N OF COFFEE HILL	0.47
		MAINLINE ROUTE TOTAL	2.70
		NON-MAINLINE ROUTE TOTAL	0.00

AS OF JULY 1971

ROUTE NUMBER SEQUENCE

PAGE 189

ROUTE NUMBER	CONTROL SECTION	DESCRIPTION OF CONTROL SECTION	MILEAGE
MD868C	08-038S	MD234 - ROAD END WEST OF WICOMICO	0.46
MD868C	18-015S	OLD SECTION MD234 S OF COFFEE HILL	0.26
		MAINLINE ROUTE TOTAL	0.72
		NON-MAINLINE ROUTE TOTAL	0.00
MD868D	18-015S	MD234 - ROAD END SOUTH OF COFFEE HILL	0.25
MD868D	08-038S	MD234 - ROAD END EAST OF WICOMICO	1.10
MD868D	08-038R	MD868D WESTERLY TO ROAD END	0.19
		MAINLINE ROUTE TOTAL	1.35
		NON-MAINLINE ROUTE TOTAL	0.19
MD868E	18-015S	MD234 - ROAD END/S SIDE MD234 E OF BRENT DAVIS	0.17
		MAINLINE ROUTE TOTAL	0.17
		NON-MAINLINE ROUTE TOTAL	0.00
MD868F	18-021S	ROAD END WEST OF MD238 @ CHAPTICO - MD234	0.57
		MAINLINE ROUTE TOTAL	0.57
		NON-MAINLINE ROUTE TOTAL	0.00
MD869	08-003S	MD488 EASTERLY - ROAD END	0.04
		MAINLINE ROUTE TOTAL	0.04
		NON-MAINLINE ROUTE TOTAL	0.00
MD869A	08-023S	RD/END THRU WELCOME EASTERLY - MD6	0.54
		MAINLINE ROUTE TOTAL	0.54
		NON-MAINLINE ROUTE TOTAL	0.00
MD869D	08-023S	MD6 - MD6 AT HILLTOP	0.76
		MAINLINE ROUTE TOTAL	0.76
		NON-MAINLINE ROUTE TOTAL	0.00

AS OF JULY 1971

ROUTE NUMBER SEQUENCE

PAGE 190

ROUTE NUMBER	CONTROL SECTION	DESCRIPTION OF CONTROL SECTION	MILEAGE
MD870	10-089S	MD383 NORTHWEST OF JEFFERSON - ROAD END AT CATOCTIN CREEK	0.32
		MAINLINE ROUTE TOTAL	0.32
		NON-MAINLINE ROUTE TOTAL	0.00
MD871A	10-034S	RD/END - MD17 IN MIDDLETOWN	0.17
		MAINLINE ROUTE TOTAL	0.17
		NON-MAINLINE ROUTE TOTAL	0.00
MD871E	10-035S	BEG SRC MAINT - MD17 N OF US340	0.41
		MAINLINE ROUTE TOTAL	0.41
		NON-MAINLINE ROUTE TOTAL	0.00
MD871F	10-035S	SEC. OF OLD MD17 NORTHWEST OF ROSEMONT	0.17
		MAINLINE ROUTE TOTAL	0.17
		NON-MAINLINE ROUTE TOTAL	0.00
MD871G	10-036S	MD79 IN ROSEMONT - MD17	0.95
		MAINLINE ROUTE TOTAL	0.95
		NON-MAINLINE ROUTE TOTAL	0.00
MD872	10-110R	MD0180 TO END SRC MAINT	0.33
		MAINLINE ROUTE TOTAL	0.00
		NON-MAINLINE ROUTE TOTAL	0.33
MD872A	10-110R	ST MARKS RD EASTERLY TO END SRC MAINT	0.33
		MAINLINE ROUTE TOTAL	0.00
		NON-MAINLINE ROUTE TOTAL	0.33
MD872B	10-110R	CD0274 CATHOLIC RD TO END SRC MAINT	0.54
		MAINLINE ROUTE TOTAL	0.00
		NON-MAINLINE ROUTE TOTAL	0.54

AS OF JULY 1971

ROUTE NUMBER SEQUENCE

PAGE 191

ROUTE NUMBER	CONTROL SECTION	DESCRIPTION OF CONTROL SECTION	MILEAGE
MD872C	10-110R	MOUNTAIN RD TO RD END	0.27
		MAINLINE ROUTE TOTAL	0.00
		NON-MAINLINE ROUTE TOTAL	0.27
MD873	10-099R US0015BU	TO RD END	0.36
		MAINLINE ROUTE TOTAL	0.00
		NON-MAINLINE ROUTE TOTAL	0.36
MD874	10-046S MD75 - MD75/WEST SIDE OF MD75 N OF NEW LONDON/		0.55
		MAINLINE ROUTE TOTAL	0.55
		NON-MAINLINE ROUTE TOTAL	0.00
MD874A	10-046S ROAD END - ROAD END/E SIDE MD75 N OF NEW LONDON		0.21
		MAINLINE ROUTE TOTAL	0.21
		NON-MAINLINE ROUTE TOTAL	0.00
MD874B	10-046S RD/END W SIDE MD75 - MD75 N OF NEW MARKET		0.08
		MAINLINE ROUTE TOTAL	0.08
		NON-MAINLINE ROUTE TOTAL	0.00
MD874C	10-046S MD75 N OF NEW MARKET - MD75 N OF NEW LONDON		1.57
		W/SPUR TO RD END	
MD874C	10-046R MD874C SOUTHERLY TO ROAD END		0.18
		MAINLINE ROUTE TOTAL	1.57
		NON-MAINLINE ROUTE TOTAL	0.18
MD875	10-101R US0015	SER RD FROM SPAHRS QUARRY RD S	0.23
		MAINLINE ROUTE TOTAL	0.00
		NON-MAINLINE ROUTE TOTAL	0.23
MD876	00-000X UNASSIGNED ROUTE NUMBER		0.00
		MAINLINE ROUTE TOTAL	0.00
		NON-MAINLINE ROUTE TOTAL	0.00
		MAINLINE ROUTE TOTAL	0.00
		NON-MAINLINE ROUTE TOTAL	0.00

AS OF JULY 1971

ROUTE NUMBER SEQUENCE

PAGE 192

ROUTE NUMBER	CONTROL SECTION	DESCRIPTION OF CONTROL SECTION	MILEAGE
MD877	10-103R	IS0070N SER RD FROM QUINN ORCHARD RD E	0.90
		MAINLINE ROUTE TOTAL	0.00
		NON-MAINLINE ROUTE TOTAL	0.90
MD878	21-094S	OLD SECTION MD58 AT INTERCHANGE OF I-81	0.11
		MAINLINE ROUTE TOTAL	0.11
		NON-MAINLINE ROUTE TOTAL	0.00
MD879	06-037S	ROAD END - ROAD END NE OF GAMBER	0.35
MD879	06-037R	MD879 TO MD 91	0.03
		MAINLINE ROUTE TOTAL	0.35
		NON-MAINLINE ROUTE TOTAL	0.03
MD879A	06-037S	ROAD END - ROAD END WITH CONNECTION TO MD91	0.12
MD879A	06-037R	MD879A TO MD91	0.01
		MAINLINE ROUTE TOTAL	0.12
		NON-MAINLINE ROUTE TOTAL	0.01
MD879B	06-037S	MD91 - MD91 NORTHEAST OF DEER PARK ROAD	0.60
		MAINLINE ROUTE TOTAL	0.60
		NON-MAINLINE ROUTE TOTAL	0.00
MD879C	06-037S	MD91 - ROAD END NEAR BEAVER RUN	0.06
		MAINLINE ROUTE TOTAL	0.06
		NON-MAINLINE ROUTE TOTAL	0.00
MD879D	06-037S	MD91 SW OF FINKSBURG - END SRC MAINT AT CONGOLEUM NAIRN CORP	1.03
		MAINLINE ROUTE TOTAL	1.03
		NON-MAINLINE ROUTE TOTAL	0.00
MD879E	06-037S	ROAD END AT WM RR STATION AT CEDARHURST - MD91	0.17
		MAINLINE ROUTE TOTAL	0.17
		NON-MAINLINE ROUTE TOTAL	0.00

AS OF JULY 1971

ROUTE NUMBER SEQUENCE

PAGE 193

ROUTE NUMBER	CONTROL SECTION	DESCRIPTION OF CONTROL SECTION	MILEAGE
MD880	00-000X	UNASSIGNED ROUTE NUMBER	0.00
		MAINLINE ROUTE TOTAL	0.00
		NON-MAINLINE ROUTE TOTAL	0.00
MD881	21-042S	ROAD END EAST OF I-81 - MD68	1.28
		MAINLINE ROUTE TOTAL	1.28
		NON-MAINLINE ROUTE TOTAL	0.00
MD882	00-000X	UNASSIGNED ROUTE NUMBER	0.00
		MAINLINE ROUTE TOTAL	0.00
		NON-MAINLINE ROUTE TOTAL	0.00
MD883	03-142S	OLD SEC MD166 OPP CATONSVILLE HIGH SCH.	0.11
		MAINLINE ROUTE TOTAL	0.11
		NON-MAINLINE ROUTE TOTAL	0.00
MD884	03-098S	RD/END - MD45 SOUTH OF PENNA STATE LINE	0.39
		MAINLINE ROUTE TOTAL	0.39
		NON-MAINLINE ROUTE TOTAL	0.00
MD885	03-097S	RD/END - MD45 SOUTH OF PENNA STATE LINE	0.23
		MAINLINE ROUTE TOTAL	0.23
		NON-MAINLINE ROUTE TOTAL	0.00
MD886	03-138S	RD/END EAST OF I-83 - MD131	0.11
		MAINLINE ROUTE TOTAL	0.11
		NON-MAINLINE ROUTE TOTAL	0.00
MD887	03-019R	MD45-MD45 AT COCKEYSVILLE UNDERPASS	0.20
		MAINLINE ROUTE TOTAL	0.00
		NON-MAINLINE ROUTE TOTAL	0.20

AS OF JULY 1971

ROUTE NUMBER SEQUENCE

PAGE 194

ROUTE NUMBER	CONTROL SECTION	DESCRIPTION OF CONTROL SECTION	MILEAGE
MD887A	03-019R	MD45-MD45 AT COCKEYSVILLE UNDERPASS	0.27
		MAINLINE ROUTE TOTAL	0.00
		NON-MAINLINE ROUTE TOTAL	0.27
MD888A	03-006S	OLD SEC. OF US1ALT SOUTH OF BALTO BELT	0.06
		MAINLINE ROUTE TOTAL	0.06
		NON-MAINLINE ROUTE TOTAL	0.00
MD888B	03-006S	OLD SEC. OF US1ALT NORTH OF BALTO BELTW	0.04
		MAINLINE ROUTE TOTAL	0.04
		NON-MAINLINE ROUTE TOTAL	0.00
MD889	03-140S	MD137/MT CARMEL RD/ - ROAD END/EAST OF I-89/	0.10
		MAINLINE ROUTE TOTAL	0.10
		NON-MAINLINE ROUTE TOTAL	0.00
MD890	03-144S	RD/END AT WESTERN MD AVE - US140	0.42
		MAINLINE ROUTE TOTAL	0.42
		NON-MAINLINE ROUTE TOTAL	0.00
MD891	03-146S	BEG SRC MAINT AT B&O PROP - HAMMONDS FERRY RD	0.56
		MAINLINE ROUTE TOTAL	0.56
		NON-MAINLINE ROUTE TOTAL	0.00
MD892	03-188R	MD7-RD END/S OF MD43/	0.09
		MAINLINE ROUTE TOTAL	0.00
		NON-MAINLINE ROUTE TOTAL	0.09
MD892A	03-188R	MD7-RD END/N OF MD43/	0.09
		MAINLINE ROUTE TOTAL	0.00
		NON-MAINLINE ROUTE TOTAL	0.09

AS OF JULY 1971

ROUTE NUMBER SEQUENCE

PAGE 195

ROUTE NUMBER	CONTROL SECTION	DESCRIPTION OF CONTROL SECTION	MILEAGE
MD893	21-120R	BEGIN SRC MAINT/E SIDE I-81/ PENNA/STL	1.07
		MAINLINE ROUTE TOTAL	0.00
		NON-MAINLINE ROUTE TOTAL	1.07
MD894	21-117S	MD144A NORTHERLY - ROAD END IN HANCOCK	0.64
		MAINLINE ROUTE TOTAL	0.64
		NON-MAINLINE ROUTE TOTAL	0.00
IS895 TLL	13-084I	US1 - MD & BALTO COUNTY LINE	0.09
IS895 TLL	03-121P	MD & BALTO COUNTY LINE - IS0695 BALTIMORE BELTWAY	2.41
IS895 TLL	03-121I	IS0695 BALTIMORE BELTWAY - BALTO & AA CO LINE	2.22
IS895 TLL	02-167I	BALTO & AA CO LINE - BALTIMORE CITY&AA CO LINES	0.78
IS895 TLL	24-008I	BALTIMORE CITY&AA CO LINES - MORAVIA ROAD	7.50
IS895	24-145I	MORAVIA ROAD - PROPOSED IS0095	1.04
		MAINLINE ROUTE TOTAL	14.04
		NON-MAINLINE ROUTE TOTAL	0.00
IS895 TLL	02-168I	BALTO HARBOR TUNNEL APPROACH ROADS	2.80
		MAINLINE ROUTE TOTAL	2.80
		NON-MAINLINE ROUTE TOTAL	0.00
MD895	15-009S	US29 - MD650 AT WHITE OAK	0.85
MD895	15-009R	SPURS AT MD895	0.07
		MAINLINE ROUTE TOTAL	0.85
		NON-MAINLINE ROUTE TOTAL	0.07
MD895A	15-009S	US29 - ROAD END SOUTH OF NORTHWEST BRANCH	0.05
		MAINLINE ROUTE TOTAL	0.05
		NON-MAINLINE ROUTE TOTAL	0.00

AS OF JULY 1971

ROUTE NUMBER SEQUENCE

PAGE 196

ROUTE NUMBER	CONTROL SECTION	DESCRIPTION OF CONTROL SECTION	MILEAGE
MD896	07-068S	DELAWARE STATE LINE - PENNA STATE LINE	0.21
		MAINLINE ROUTE TOTAL	0.21
		NON-MAINLINE ROUTE TOTAL	0.00
MD897	15-179S	MD650 NORTH OF WHITE OAK - ROAD END	0.61
MD897	15-179R	MD897 TO MD196	0.05
		MAINLINE ROUTE TOTAL	0.61
		NON-MAINLINE ROUTE TOTAL	0.05
MD898	15-181S	ROAD END EAST OF I-70S IN ROCKVILLE - NELSON ST	0.14
		MAINLINE ROUTE TOTAL	0.14
		NON-MAINLINE ROUTE TOTAL	0.00
MD898A	15-004S	CORP LIMITS OF ROCKVILLE - MD0028	0.58
		MAINLINE ROUTE TOTAL	0.58
		NON-MAINLINE ROUTE TOTAL	0.00
MD899	15-196S	MD28 - MD28 EAST OF QUINCE ORCHARD	0.31
		MAINLINE ROUTE TOTAL	0.31
		NON-MAINLINE ROUTE TOTAL	0.00
MD900	15-194S	OLD SECTION OF MD112 E OF SENECA CR	0.45
		MAINLINE ROUTE TOTAL	0.45
		NON-MAINLINE ROUTE TOTAL	0.00
MD901	15-195S	MD121 - END SRC MAINT	0.73
		MAINLINE ROUTE TOTAL	0.73
		NON-MAINLINE ROUTE TOTAL	0.00
MD902	15-197S	BELTSVILLE RD NE OF WHITE OAK - END SRC MAINT	0.15
		MAINLINE ROUTE TOTAL	0.15
		NON-MAINLINE ROUTE TOTAL	0.00

AS OF JULY 1971

ROUTE NUMBER SEQUENCE

PAGE 197

ROUTE NUMBER	CONTROL SECTION	DESCRIPTION OF CONTROL SECTION	MILEAGE
MD903A	15-097R	MARJORY LA-RD END W OF MD614/S OF MD190	0.30
		MAINLINE ROUTE TOTAL	0.00
		NON-MAINLINE ROUTE TOTAL	0.30
MD903B	15-097R	BRAEBURN PKWY - PYLE RD/E MD188/S MD190	0.12
		MAINLINE ROUTE TOTAL	0.00
		NON-MAINLINE ROUTE TOTAL	0.12
MD903C	15-097R	MD190-RD END/E OF PYLE RD/N SIDE MD190	0.22
		MAINLINE ROUTE TOTAL	0.00
		NON-MAINLINE ROUTE TOTAL	0.22
MD903D	15-097R	ORKNEY PKWY-RD END/E MD188/S SIDE MD190	0.12
		MAINLINE ROUTE TOTAL	0.00
		NON-MAINLINE ROUTE TOTAL	0.12
MD903E	15-097R	NEVIS RD-END SRC MAINT/S SIDE MD190	0.12
		MAINLINE ROUTE TOTAL	0.00
		NON-MAINLINE ROUTE TOTAL	0.12
MD903F	15-097R	MD190-END SRC MAINT E OF I-495	0.08
		MAINLINE ROUTE TOTAL	0.00
		NON-MAINLINE ROUTE TOTAL	0.08
MD903G	15-097R	MD190-RD END/E I-495/S SIDE OF MD190/	0.08
		MAINLINE ROUTE TOTAL	0.00
		NON-MAINLINE ROUTE TOTAL	0.08
MD904	06-092R	MD32-RD END/SE OF FENBY/	0.58
		MAINLINE ROUTE TOTAL	0.00
		NON-MAINLINE ROUTE TOTAL	0.58

AS OF JULY 1971

ROUTE NUMBER SEQUENCE

PAGE 198

ROUTE NUMBER	CONTROL SECTION	DESCRIPTION OF CONTROL SECTION	MILEAGE
MD904A	06-086R	C0374-RD END/E SIDE OF MD97/	0.66
		MAINLINE ROUTE TOTAL	0.00
		NON-MAINLINE ROUTE TOTAL	0.66
MD904B	06-098R	TYRONE RD-END SRC MAINT/N OF MD97/	0.62
		MAINLINE ROUTE TOTAL	0.00
		NON-MAINLINE ROUTE TOTAL	0.62
MD904C	06-098R	MAYBERRY RD-END SRC MAINT/N OF MD97/	0.52
		MAINLINE ROUTE TOTAL	0.00
		NON-MAINLINE ROUTE TOTAL	0.52
MD904D	06-098R	MD904C-END SRC MAINT AT BEAR BRANCH	0.63
		MAINLINE ROUTE TOTAL	0.00
		NON-MAINLINE ROUTE TOTAL	0.63
MD904E	06-098R	MD97 EASTERLY-END SRCMAINT AT STUMPTOWN	0.82
		MAINLINE ROUTE TOTAL	0.00
		NON-MAINLINE ROUTE TOTAL	0.82
MD905	15-200R	MD118 - RD END/E OF I-70S/	0.23
		MAINLINE ROUTE TOTAL	0.00
		NON-MAINLINE ROUTE TOTAL	0.23
MD906	15-202R	IPSWICH RD-KINGSWOOD RD/E SIDE OF MD187	0.13
		MAINLINE ROUTE TOTAL	0.00
		NON-MAINLINE ROUTE TOTAL	0.13
MD907	21-116R	US40-END SRC MAINT NEAR PARK HEAD	0.75
		MAINLINE ROUTE TOTAL	0.00
		NON-MAINLINE ROUTE TOTAL	0.75

AS OF JULY 1971

ROUTE NUMBER SEQUENCE

PAGE 199

ROUTE NUMBER	CONTROL SECTION	DESCRIPTION OF CONTROL SECTION	MILEAGE
MD908	02-106R	CD234 - END SRC MAINT SOUTH SIDE US50	0.08
		MAINLINE ROUTE TOTAL	0.00
		NON-MAINLINE ROUTE TOTAL	0.08
MD908A	02-106R	US50-US50 AT ST MARGARETS/S SIDE US50	0.42
		MAINLINE ROUTE TOTAL	0.00
		NON-MAINLINE ROUTE TOTAL	0.42
MD908B	02-106R	US50-CAPE ST CLAIRE RD/N SIDE US50	0.21
		MAINLINE ROUTE TOTAL	0.00
		NON-MAINLINE ROUTE TOTAL	0.21
MD908C	02-106R	MD179-RD END/E LOG IN N RD/S SIDE US50	1.80
		MAINLINE ROUTE TOTAL	0.00
		NON-MAINLINE ROUTE TOTAL	1.80
MD908D	02-106R	BAY HEAD RD-LOG INN RD/NORTH SIDE US50	1.03
		MAINLINE ROUTE TOTAL	0.00
		NON-MAINLINE ROUTE TOTAL	1.03
MD909	02-140R	MD424-END SRC MAINT/SOUTH SIDE US50/	0.96
		MAINLINE ROUTE TOTAL	0.00
		NON-MAINLINE ROUTE TOTAL	0.96
MD910A	21-039S	ROAD END - ROAD END WITH BLACK ROCK RD TO MD66	0.31
		MAINLINE ROUTE TOTAL	0.31
		NON-MAINLINE ROUTE TOTAL	0.00
MD910B	21-039S	MD 66 NORTH OF I-70 - RD END NEAR BEAVER CREEK FISH HATCHERY	0.15
		MAINLINE ROUTE TOTAL	0.15
		NON-MAINLINE ROUTE TOTAL	0.00

AS OF JULY 1971

ROUTE NUMBER SEQUENCE

PAGE 200

ROUTE NUMBER	CONTROL SECTION	DESCRIPTION OF CONTROL SECTION	MILEAGE
MD910C	21-039S	ROAD END - ROAD END WITH SPUR TO MD 66 N OF I-70	0.20
		MAINLINE ROUTE TOTAL	0.20
		NON-MAINLINE ROUTE TOTAL	0.00
MD911	21-131S	ROAD END NEAR WILLIAMSPORT - END SRC MAINT AT MOSBY DRIVE	0.79
		MAINLINE ROUTE TOTAL	0.79
		NON-MAINLINE ROUTE TOTAL	0.00
MD912	07-040S	ROAD END - MD282 AT EARLEVILLE	0.09
		MAINLINE ROUTE TOTAL	0.09
		NON-MAINLINE ROUTE TOTAL	0.00
MD912A	07-040S	MD282 @ EARLVILLE RD - MD282	0.57
		MAINLINE ROUTE TOTAL	0.57
		NON-MAINLINE ROUTE TOTAL	0.00
MD913	07-022S	ROAD END - MD267 IN CHARLESTOWN	0.19
		MAINLINE ROUTE TOTAL	0.19
		NON-MAINLINE ROUTE TOTAL	0.00
MD914A	10-096S	NEW DESIGN RD - MD355 /NORTH SIDE OF I-70N/	0.49
		MAINLINE ROUTE TOTAL	0.49
		NON-MAINLINE ROUTE TOTAL	0.00
MD915	02-088S	MD 648 - RD END SOUTH OF MD0100	0.48
		MAINLINE ROUTE TOTAL	0.48
		NON-MAINLINE ROUTE TOTAL	0.00
MD915A	02-088S	RD END NORTH OF MD0100 - MD 177	0.95
		MAINLINE ROUTE TOTAL	0.95
		NON-MAINLINE ROUTE TOTAL	0.00

AS OF JULY 1971

ROUTE NUMBER SEQUENCE

PAGE 201

ROUTE NUMBER	CONTROL SECTION	DESCRIPTION OF CONTROL SECTION	MILEAGE
MD916	00-000X	UNASSIGNED ROUTE NUMBER	0.00
		MAINLINE ROUTE TOTAL	0.00
		NON-MAINLINE ROUTE TOTAL	0.00
MD917	02-122S	OLD SECTION MD175 E OF B/W EXP	0.12
MD917	02-122R	MD175 TO MD917	0.02
		MAINLINE ROUTE TOTAL	0.12
		NON-MAINLINE ROUTE TOTAL	0.02
MD918	19-041S	MD 675 - MARYLAND COLLEGE GROUNDS	0.22
		MAINLINE ROUTE TOTAL	0.22
		NON-MAINLINE ROUTE TOTAL	0.00
MD919	00-000X	UNASSIGNED ROUTE NUMBER	0.00
		MAINLINE ROUTE TOTAL	0.00
		NON-MAINLINE ROUTE TOTAL	0.00
MD920	19-040R	US13-US13 AT SRC GARAGE S OF PR/ANNE	0.97
		MAINLINE ROUTE TOTAL	0.00
		NON-MAINLINE ROUTE TOTAL	0.97
MD920A	19-040R	MD362-RD END/WEST SIDE US13/	0.42
		MAINLINE ROUTE TOTAL	0.00
		NON-MAINLINE ROUTE TOTAL	0.42
MD920B	19-040R	US13-CAMP RD/NE OF WESTOVER/E SIDE US13	0.32
		MAINLINE ROUTE TOTAL	0.00
		NON-MAINLINE ROUTE TOTAL	0.32
MD920C	19-040R	US13-RD END/WEST SIDE US13/OPPOSITE C086	0.18
		MAINLINE ROUTE TOTAL	0.00
		NON-MAINLINE ROUTE TOTAL	0.18

AS OF JULY 1971

ROUTE NUMBER SEQUENCE

PAGE 202

ROUTE NUMBER	CONTROL SECTION	DESCRIPTION OF CONTROL SECTION	MILEAGE
MD920D	19-040R	US13-RD END/EAST SIDE US13/	0.43
		MAINLINE ROUTE TOTAL	0.00
		NON-MAINLINE ROUTE TOTAL	0.43
MD920E	19-040R	US13-RD END/WEST SIDE US13/	0.04
		MAINLINE ROUTE TOTAL	0.00
		NON-MAINLINE ROUTE TOTAL	0.04
MD920F	19-040R	US13-RD END/NORTH SIDE US13 N OF CO195	0.08
		MAINLINE ROUTE TOTAL	0.00
		NON-MAINLINE ROUTE TOTAL	0.08
MD920G	19-040R	MD920F - RD END/NORTH SIDE US13	0.09
		MAINLINE ROUTE TOTAL	0.00
		NON-MAINLINE ROUTE TOTAL	0.09
MD920H	19-040R	US13 - RD END/SOUTH SIDE US13	0.09
		MAINLINE ROUTE TOTAL	0.00
		NON-MAINLINE ROUTE TOTAL	0.09
MD920J	19-040R	US13-RD END/SOUTH SIDE OF US13	0.24
		MAINLINE ROUTE TOTAL	0.00
		NON-MAINLINE ROUTE TOTAL	0.24
MD920K	19-040R	WALTER JOHNSON RD-RD END/EAST SIDE US13	0.18
		MAINLINE ROUTE TOTAL	0.00
		NON-MAINLINE ROUTE TOTAL	0.18
MD920L	19-040R	MENNONITE CHURCH RD-RD END /W SIDE US13	0.84
		MAINLINE ROUTE TOTAL	0.00
		NON-MAINLINE ROUTE TOTAL	0.84

AS OF JULY 1971

ROUTE NUMBER SEQUENCE

PAGE 203

ROUTE NUMBER	CONTROL SECTION	DESCRIPTION OF CONTROL SECTION	MILEAGE
MD920M	19-040R	RD END=WALTER JOHNSON RD-RD END/E US13	0.04
		MAINLINE ROUTE TOTAL	0.00
		NON-MAINLINE ROUTE TOTAL	0.04
MD920N	19-040R	US13 - RD END/WEST OF US13	0.11
		MAINLINE ROUTE TOTAL	0.00
		NON-MAINLINE ROUTE TOTAL	0.11
MD920O	19-040R	US13-RD END/WEST OF US13 AT COSTEN RD	0.12
		MAINLINE ROUTE TOTAL	0.00
		NON-MAINLINE ROUTE TOTAL	0.12
MD920P	19-040R	US13-RD END/EAST SIDE OF US13	0.28
		MAINLINE ROUTE TOTAL	0.00
		NON-MAINLINE ROUTE TOTAL	0.28
MD920Q	19-040R	US13-RD END/WEST SIDE US13	0.20
		MAINLINE ROUTE TOTAL	0.00
		NON-MAINLINE ROUTE TOTAL	0.20
MD920R	19-040R	US13-RD END/EAST SIDE US13	0.06
		MAINLINE ROUTE TOTAL	0.00
		NON-MAINLINE ROUTE TOTAL	0.06
MD920S	19-040R	US13-RD END/WEST SIDE OF US13	0.11
		MAINLINE ROUTE TOTAL	0.00
		NON-MAINLINE ROUTE TOTAL	0.11
MD920T	19-040R	US13-RD END/WEST SIDE OF US13/N OF MD667	0.06
		MAINLINE ROUTE TOTAL	0.00
		NON-MAINLINE ROUTE TOTAL	0.06

AS OF JULY 1971

ROUTE NUMBER SEQUENCE

PAGE 204

ROUTE NUMBER	CONTROL SECTION	DESCRIPTION OF CONTROL SECTION	MILEAGE
MD921	00-000X	UNASSIGNED ROUTE NUMBER	0.00
		MAINLINE ROUTE TOTAL	0.00
		NON-MAINLINE ROUTE TOTAL	0.00
MD922	00-000X	UNASSIGNED ROUTE NUMBER	0.00
		MAINLINE ROUTE TOTAL	0.00
		NON-MAINLINE ROUTE TOTAL	0.00
MD923	00-000X	UNASSIGNED ROUTE NUMBER	0.00
		MAINLINE ROUTE TOTAL	0.00
		NON-MAINLINE ROUTE TOTAL	0.00
MD924	00-000X	UNASSIGNED ROUTE NUMBER	0.00
		MAINLINE ROUTE TOTAL	0.00
		NON-MAINLINE ROUTE TOTAL	0.00
MD925	08-012S	US301 NORTH OF WHITE PLAINS - MD5 AT WALDORF WITH SPUR TO US301	2.56
MD925	08-012R	US301NBL TO MD925	0.16
		MAINLINE ROUTE TOTAL	2.56
		NON-MAINLINE ROUTE TOTAL	0.16
MD926	00-000X	UNASSIGNED ROUTE NUMBER	0.00
		MAINLINE ROUTE TOTAL	0.00
		NON-MAINLINE ROUTE TOTAL	0.00
MD927	09-014S	MD0307 WILLIAMSBURG RD - DOR AND CAROLINE	3.08
MD927	05-018S	DOR & CAROLINE CO LINE - RD END E OF DOR AND CAR CO/L	0.29
		MAINLINE ROUTE TOTAL	3.37
		NON-MAINLINE ROUTE TOTAL	0.00
MD929	00-000X	UNASSIGNED ROUTE NUMBER	0.00
		MAINLINE ROUTE TOTAL	0.00
		NON-MAINLINE ROUTE TOTAL	0.00

AS OF JULY 1971

ROUTE NUMBER SEQUENCE

PAGE 205

ROUTE NUMBER	CONTROL SECTION	DESCRIPTION OF CONTROL SECTION	MILEAGE
MD930	00-000X	UNASSIGNED ROUTE NUMBER	0.00
		MAINLINE ROUTE TOTAL	0.00
		NON-MAINLINE ROUTE TOTAL	0.00
MD931	00-000X	UNASSIGNED ROUTE NUMBER	0.00
		MAINLINE ROUTE TOTAL	0.00
		NON-MAINLINE ROUTE TOTAL	0.00
MD932	00-000X	UNASSIGNED ROUTE NUMBER	0.00
		MAINLINE ROUTE TOTAL	0.00
		NON-MAINLINE ROUTE TOTAL	0.00
MD933	00-000X	UNASSIGNED ROUTE NUMBER	0.00
		MAINLINE ROUTE TOTAL	0.00
		NON-MAINLINE ROUTE TOTAL	0.00
MD934	00-000X	UNASSIGNED ROUTE NUMBER	0.00
		MAINLINE ROUTE TOTAL	0.00
		NON-MAINLINE ROUTE TOTAL	0.00
MD935	00-000X	UNASSIGNED ROUTE NUMBER	0.00
		MAINLINE ROUTE TOTAL	0.00
		NON-MAINLINE ROUTE TOTAL	0.00
MD936	00-000X	UNASSIGNED ROUTE NUMBER	0.00
		MAINLINE ROUTE TOTAL	0.00
		NON-MAINLINE ROUTE TOTAL	0.00
MD937	00-000X	UNASSIGNED ROUTE NUMBER	0.00
		MAINLINE ROUTE TOTAL	0.00
		NON-MAINLINE ROUTE TOTAL	0.00

AS OF JULY 1971

ROUTE NUMBER SEQUENCE

PAGE 206

ROUTE NUMBER	CONTROL SECTION	DESCRIPTION OF CONTROL SECTION	MILEAGE
MD938	00=000X	UNASSIGNED ROUTE NUMBER	0.00
		MAINLINE ROUTE TOTAL	0.00
		NON-MAINLINE ROUTE TOTAL	0.00
MD939	00=000X	UNASSIGNED ROUTE NUMBER	0.00
		MAINLINE ROUTE TOTAL	0.00
		NON-MAINLINE ROUTE TOTAL	0.00
MD940	00=000X	UNASSIGNED ROUTE NUMBER	0.00
		MAINLINE ROUTE TOTAL	0.00
		NON-MAINLINE ROUTE TOTAL	0.00
MD941	00=000X	UNASSIGNED ROUTE NUMBER	0.00
		MAINLINE ROUTE TOTAL	0.00
		NON-MAINLINE ROUTE TOTAL	0.00
MD942	01=042P	POTOMAC RIV BR BETW/ W/VA RT28 & US220	0.06
		MAINLINE ROUTE TOTAL	0.06
		NON-MAINLINE ROUTE TOTAL	0.00
MD943	18=029S	MD0243 COMPTON RD - MD0005 WALDORF LEONARDTOWN RD	0.18
		MAINLINE ROUTE TOTAL	0.18
		NON-MAINLINE ROUTE TOTAL	0.00
MD944	00=000X	UNASSIGNED ROUTE NUMBER	0.00
		MAINLINE ROUTE TOTAL	0.00
		NON-MAINLINE ROUTE TOTAL	0.00
MD945	00=000X	UNASSIGNED ROUTE NUMBER	0.00
		MAINLINE ROUTE TOTAL	0.00
		NON-MAINLINE ROUTE TOTAL	0.00

AS OF JULY 1971

ROUTE NUMBER SEQUENCE

PAGE 207

ROUTE NUMBER	CONTROL SECTION	DESCRIPTION OF CONTROL SECTION	MILEAGE
MD946	00-000X	UNASSIGNED ROUTE NUMBER	0.00
		MAINLINE ROUTE TOTAL	0.00
		NON-MAINLINE ROUTE TOTAL	0.00
MD947	00-000X	UNASSIGNED ROUTE NUMBER	0.00
		MAINLINE ROUTE TOTAL	0.00
		NON-MAINLINE ROUTE TOTAL	0.00
MD948	00-000X	UNASSIGNED ROUTE NUMBER	0.00
		MAINLINE ROUTE TOTAL	0.00
		NON-MAINLINE ROUTE TOTAL	0.00
MD949	00-000X	UNASSIGNED ROUTE NUMBER	0.00
		MAINLINE ROUTE TOTAL	0.00
		NON-MAINLINE ROUTE TOTAL	0.00
MD950	16-045S	RD END NE OF SP FROM MD 198 TO I 95 - MD0950I	0.85
		MAINLINE ROUTE TOTAL	0.85
		NON-MAINLINE ROUTE TOTAL	0.00
MD950A	16-212R	MD 950I TO MD 950B	0.10
		MAINLINE ROUTE TOTAL	0.00
		NON-MAINLINE ROUTE TOTAL	0.10
MD950B	16-212R	MD 950Y TO MD 950A	0.05
		MAINLINE ROUTE TOTAL	0.00
		NON-MAINLINE ROUTE TOTAL	0.05
MD950C	16-212R	MD 950 TO NORTH MD 950	0.03
		MAINLINE ROUTE TOTAL	0.00
		NON-MAINLINE ROUTE TOTAL	0.03

AS OF JULY 1971

ROUTE NUMBER SEQUENCE

PAGE 208

ROUTE NUMBER	CONTROL SECTION	DESCRIPTION OF CONTROL SECTION	MILEAGE
MD950D	16-212R	EAST OF I 95 TO WEST OF I 95	0.14
		MAINLINE ROUTE TOTAL	0.00
		NON-MAINLINE ROUTE TOTAL	0.14
MD950E	16-212R	BOUNDS AVE CO 3069 TO MD 198	0.22
		MAINLINE ROUTE TOTAL	0.00
		NON-MAINLINE ROUTE TOTAL	0.22
MD950F	16-212R	BOUNDS LANE TO ROAD END	0.33
		MAINLINE ROUTE TOTAL	0.00
		NON-MAINLINE ROUTE TOTAL	0.33
MD950G	16-212R	CONTEE RD TO AITCHESON RD	0.10
		MAINLINE ROUTE TOTAL	0.00
		NON-MAINLINE ROUTE TOTAL	0.10
MD950H	16-212R	CONTEE RD CO6 TO CHERRY LA CO7	0.03
		MAINLINE ROUTE TOTAL	0.00
		NON-MAINLINE ROUTE TOTAL	0.03
MD950I	16-212R	CHERRY LA CO 7 TO MD 950	0.74
		MAINLINE ROUTE TOTAL	0.00
		NON-MAINLINE ROUTE TOTAL	0.74
MD950J	16-212R	EAST OF I 95 TO WEST OF I 95	0.64
		MAINLINE ROUTE TOTAL	0.00
		NON-MAINLINE ROUTE TOTAL	0.64
MD950K	16-212R	BRIGGS CHANEY RD TO OLD GUNPOWDER RD	0.53
		MAINLINE ROUTE TOTAL	0.00
		NON-MAINLINE ROUTE TOTAL	0.53

AS OF JULY 1971

ROUTE NUMBER SEQUENCE

PAGE 209

ROUTE NUMBER	CONTROL SECTION	DESCRIPTION OF CONTROL SECTION	MILEAGE
MD950L	16-212R	NORTH OF I 95 TO SOUTH OF I 95	0.28
		MAINLINE ROUTE TOTAL	0.00
		NON-MAINLINE ROUTE TOTAL	0.28
MD950M	16-212R	MD 212 TO BELTSVILLE RD CD 13	0.53
		MAINLINE ROUTE TOTAL	0.00
		NON-MAINLINE ROUTE TOTAL	0.53
MD950N	16-212R	OLD POWDER MILL RD TO BELTSVILLE RD	0.03
		MAINLINE ROUTE TOTAL	0.00
		NON-MAINLINE ROUTE TOTAL	0.03
MD950P	16-212R	BRIGGS CHANEY RD CD 12 TO FAIRLAND RD	0.04
		MAINLINE ROUTE TOTAL	0.00
		NON-MAINLINE ROUTE TOTAL	0.04
MD950R	16-212R	MD 950 J TO RD END	0.04
		MAINLINE ROUTE TOTAL	0.00
		NON-MAINLINE ROUTE TOTAL	0.04
MD950S	16-212R	MONTGOMERY RD TO 34TH PLACE	0.17
		MAINLINE ROUTE TOTAL	0.00
		NON-MAINLINE ROUTE TOTAL	0.17
MD950T	16-212R	KENNY ST CD 2008 TO CAVERLY AVE	0.02
		MAINLINE ROUTE TOTAL	0.00
		NON-MAINLINE ROUTE TOTAL	0.02
MD950U	16-212R	CHERRY HILL RD TO W CHERRY HILL RD	0.06
		MAINLINE ROUTE TOTAL	0.00
		NON-MAINLINE ROUTE TOTAL	0.06

AS OF JULY 1971

ROUTE NUMBER SEQUENCE

PAGE 210

ROUTE NUMBER	CONTROL SECTION	DESCRIPTION OF CONTROL SECTION	MILEAGE
MD950V	16-212R	SELLMAN RD TO CHERRY HILL RD	0.22
		MAINLINE ROUTE TOTAL	0.00
		NON-MAINLINE ROUTE TOTAL	0.22
MD950W	16-212R	SOUTH OF I 95 TO NORTH I 95	0.28
		MAINLINE ROUTE TOTAL	0.00
		NON-MAINLINE ROUTE TOTAL	0.28
MD950Y	16-212R	RD END E OF MD950B TO RD END W OF MD950B	0.11
		MAINLINE ROUTE TOTAL	0.00
		NON-MAINLINE ROUTE TOTAL	0.11
MD951	01-049S	MD53 - MD53 /N OF CRESAPTOWN ON W SIDE MD53/	0.23
		MAINLINE ROUTE TOTAL	0.23
		NON-MAINLINE ROUTE TOTAL	0.00
MD952	01-058R	US40-END SRC MAINT W OF HILL CREST DR	0.36
		MAINLINE ROUTE TOTAL	0.00
		NON-MAINLINE ROUTE TOTAL	0.36
MD952A	01-058R	RD END EAST OF MD952	0.36
		MAINLINE ROUTE TOTAL	0.00
		NON-MAINLINE ROUTE TOTAL	0.36
MD953	00-000X	UNASSIGNED ROUTE NUMBER	0.00
		MAINLINE ROUTE TOTAL	0.00
		NON-MAINLINE ROUTE TOTAL	0.00
MD954	00-000X	UNASSIGNED ROUTE NUMBER	0.00
		MAINLINE ROUTE TOTAL	0.00
		NON-MAINLINE ROUTE TOTAL	0.00

AS OF JULY 1971

ROUTE NUMBER SEQUENCE

PAGE 211

ROUTE NUMBER	CONTROL SECTION	DESCRIPTION OF CONTROL SECTION	MILEAGE
MD955	00-000X	UNASSIGNED ROUTE NUMBER	0.00
		MAINLINE ROUTE TOTAL	0.00
		NON-MAINLINE ROUTE TOTAL	0.00
MD956	00-000X	UNASSIGNED ROUTE NUMBER	0.00
		MAINLINE ROUTE TOTAL	0.00
		NON-MAINLINE ROUTE TOTAL	0.00
MD957	13-046S	RD END N OF US0001 - RD END S OF I95	0.42
		MAINLINE ROUTE TOTAL	0.42
		NON-MAINLINE ROUTE TOTAL	0.00
MD957A	13-046S	RD END N OF I95 - MD0175 WATERLOO RD	0.95
		MAINLINE ROUTE TOTAL	0.95
		NON-MAINLINE ROUTE TOTAL	0.00
MD958	00-000X	UNASSIGNED ROUTE NUMBER	0.00
		MAINLINE ROUTE TOTAL	0.00
		NON-MAINLINE ROUTE TOTAL	0.00
MD959	00-000X	UNASSIGNED ROUTE NUMBER	0.00
		MAINLINE ROUTE TOTAL	0.00
		NON-MAINLINE ROUTE TOTAL	0.00
MD960	00-000X	UNASSIGNED ROUTE NUMBER	0.00
		MAINLINE ROUTE TOTAL	0.00
		NON-MAINLINE ROUTE TOTAL	0.00
MD961	00-000X	UNASSIGNED ROUTE NUMBER	0.00
		MAINLINE ROUTE TOTAL	0.00
		NON-MAINLINE ROUTE TOTAL	0.00

AS OF JULY 1971

ROUTE NUMBER SEQUENCE

PAGE 212

ROUTE NUMBER	CONTROL SECTION	DESCRIPTION OF CONTROL SECTION	MILEAGE
MD962	00-000X	UNASSIGNED ROUTE NUMBER	0.00
		MAINLINE ROUTE TOTAL	0.00
		NON-MAINLINE ROUTE TOTAL	0.00
MD963	16-105R	HILL RD-END SRC MAINT/E SIDE OF MD704/	0.07
		MAINLINE ROUTE TOTAL	0.00
		NON-MAINLINE ROUTE TOTAL	0.07
MD964	16-183R	RD END - RED TOP RD /W SIDE MD212/	0.10
		MAINLINE ROUTE TOTAL	0.00
		NON-MAINLINE ROUTE TOTAL	0.10
MD965	16-130R	DC LINE-DC LINE @ KENILWORTH AVE	0.62
		MAINLINE ROUTE TOTAL	0.00
		NON-MAINLINE ROUTE TOTAL	0.62
MD966	00-000X	UNASSIGNED ROUTE NUMBER	0.00
		MAINLINE ROUTE TOTAL	0.00
		NON-MAINLINE ROUTE TOTAL	0.00
MD967	16-139R	END OF PARKING LOT-COLEBROOK DR/W MD5	0.17
		MAINLINE ROUTE TOTAL	0.00
		NON-MAINLINE ROUTE TOTAL	0.17
MD967A	16-139R	MD 5 TO MD 414	0.97
		MAINLINE ROUTE TOTAL	0.00
		NON-MAINLINE ROUTE TOTAL	0.97
MD967B	16-139R	BEG SRC MAINT-MD5 /WEST SIDE OF MD5/	0.36
		MAINLINE ROUTE TOTAL	0.00
		NON-MAINLINE ROUTE TOTAL	0.36

AS OF JULY 1971

ROUTE NUMBER SEQUENCE

PAGE 213

ROUTE NUMBER	CONTROL SECTION	DESCRIPTION OF CONTROL SECTION	MILEAGE
MD967C	16-139R	KEPPLER RD-LONGVIEW RD/WEST SIDE OF MD5	0.14
		MAINLINE ROUTE TOTAL	0.00
		NON-MAINLINE ROUTE TOTAL	0.14
MD967D	16-139R	SCHULTZ RD-RD END/W SIDE MD5/N OF MD223	0.10
		MAINLINE ROUTE TOTAL	0.00
		NON-MAINLINE ROUTE TOTAL	0.10
MD968	16-178R	MD193 - NAT GUARD ARMORY IN GREENBELT	0.06
		MAINLINE ROUTE TOTAL	0.00
		NON-MAINLINE ROUTE TOTAL	0.06
MD969	16-201S	LIVINGSTON RD @ SILESIA ACROSS MD210 - MD210 SERVICE ROAD E	0.40
		MAINLINE ROUTE TOTAL	0.40
		NON-MAINLINE ROUTE TOTAL	0.00
MD970	13-085R	SAND HILL RD-RD END/ NORTH SIDE I-70N/	0.51
		MAINLINE ROUTE TOTAL	0.00
		NON-MAINLINE ROUTE TOTAL	0.51
MD971	16-108S	MD714 NORTH OF ANDREWS AFB - ROAD END	0.15
		MAINLINE ROUTE TOTAL	0.15
		NON-MAINLINE ROUTE TOTAL	0.00
MD972A	16-090S	MD458 - MD4BUS @ DISTRICT HEIGHTS	0.43
		MAINLINE ROUTE TOTAL	0.43
		NON-MAINLINE ROUTE TOTAL	0.00
MD973B	16-092S	MD459 W OF CHEVERLY - ROAD END W SIDE B&O RR	0.06
		MAINLINE ROUTE TOTAL	0.06
		NON-MAINLINE ROUTE TOTAL	0.00

AS OF JULY 1971

ROUTE NUMBER SEQUENCE

PAGE 214

ROUTE NUMBER	CONTROL SECTION	DESCRIPTION OF CONTROL SECTION	MILEAGE
MD974	16-144S	OLD SECTION OF MD 556 SOUTH OF US50	0.10
		MAINLINE ROUTE TOTAL	0.10
		NON-MAINLINE ROUTE TOTAL	0.00
MD976	16-031R	MD3=MD3 S OF PRIEST BRIDGE/E SIDE MD3	0.30
		MAINLINE ROUTE TOTAL	0.00
		NON-MAINLINE ROUTE TOTAL	0.30
MD976A	16-035S	OLD SECTION OF US301@ ROSARYVILLE	0.22
		MAINLINE ROUTE TOTAL	0.22
		NON-MAINLINE ROUTE TOTAL	0.00
MD976B	16-034S	CROSSOVER @ US301/NB LANE/ SOUTH OF MD214	0.22
		MAINLINE ROUTE TOTAL	0.22
		NON-MAINLINE ROUTE TOTAL	0.00
MD976C	16-034R	US301=RD END/NORTH OF WESTERN BRANCH/	0.15
		MAINLINE ROUTE TOTAL	0.00
		NON-MAINLINE ROUTE TOTAL	0.15
MD977F	16-050S	RD END S OF MD 214 - RD END N OF MD 214	0.50
		MAINLINE ROUTE TOTAL	0.50
		NON-MAINLINE ROUTE TOTAL	0.00
MD977G	16-213R	SERVICE RD FROM RAM 8 TO ROAD END	0.13
		MAINLINE ROUTE TOTAL	0.00
		NON-MAINLINE ROUTE TOTAL	0.13
MD978A	16-064S	MD214 W OF HALL - MD214 E OF HALL	0.67
MD978A	16-064R	MD978A TO END	0.10
		MAINLINE ROUTE TOTAL	0.67
		NON-MAINLINE ROUTE TOTAL	0.10

AS OF JULY 1971

ROUTE NUMBER SEQUENCE

PAGE 215

ROUTE NUMBER	CONTROL SECTION	DESCRIPTION OF CONTROL SECTION	MILEAGE
MD978B	16-064S	MD214 E OF HALL - US301 /NB LANE/	0.53
		MAINLINE ROUTE TOTAL	0.53
		NON-MAINLINE ROUTE TOTAL	0.00
MD978C	16-065S	US301/NB LANE/ EASTERLY - MD214	0.36
		MAINLINE ROUTE TOTAL	0.36
		NON-MAINLINE ROUTE TOTAL	0.00
MD979	16-182S	US1/SB LANE/ - US1 /NB LANE/ IN LAUREL	0.06
		MAINLINE ROUTE TOTAL	0.06
		NON-MAINLINE ROUTE TOTAL	0.00
MD980	16-193R	MD4 GREEN LANDING RD/-END SRC MAINT	0.56
		MAINLINE ROUTE TOTAL	0.00
		NON-MAINLINE ROUTE TOTAL	0.56
MD980A	02-144R	MD4 NEAR WAYSONS CORNER-PLUMMER RD	0.99
		MAINLINE ROUTE TOTAL	0.00
		NON-MAINLINE ROUTE TOTAL	0.99
MD980B	02-144R	WRIGHTON RD-END SRC MT/S LWR PINDELL RD	1.78
		MAINLINE ROUTE TOTAL	0.00
		NON-MAINLINE ROUTE TOTAL	1.78
MD980C	02-144R	MD4/NB LANE/-FISHERS STATION RD	0.50
		MAINLINE ROUTE TOTAL	0.00
		NON-MAINLINE ROUTE TOTAL	0.50
MD981	13-059S	MD175 - MD175 @ JONESTOWN	0.31
		MAINLINE ROUTE TOTAL	0.31
		NON-MAINLINE ROUTE TOTAL	0.00

AS OF JULY 1971

ROUTE NUMBER SEQUENCE

PAGE 216

ROUTE NUMBER	CONTROL SECTION	DESCRIPTION OF CONTROL SECTION	MILEAGE
MD982	13-058R	RD END-NORTHFIELD RD/CD446/W SIDE US29	0.71
		MAINLINE ROUTE TOTAL	0.00
		NON-MAINLINE ROUTE TOTAL	0.71
MD983	13-049S	PG & HO COUNTY LINE - BARRICADE @ I-95	1.19
		MAINLINE ROUTE TOTAL	1.19
		NON-MAINLINE ROUTE TOTAL	0.00
MD983A	13-049S	RD END N OF I95 - MD0216 SCAGGSVILLE RD AHEAD AT CD0091	0.75
		MAINLINE ROUTE TOTAL	0.75
		NON-MAINLINE ROUTE TOTAL	0.00
MD984	13-066R	US40-NORMANDY DR/S SIDE US40/E OF MD99	0.25
		MAINLINE ROUTE TOTAL	0.00
		NON-MAINLINE ROUTE TOTAL	0.25
MD985	13-037S	ROAD END - MD99 WEST OF ROCKLAND	0.57
		MAINLINE ROUTE TOTAL	0.57
		NON-MAINLINE ROUTE TOTAL	0.00
MD985A	13-037S	MD99 - ROAD END @ ROCKLAND	0.30
		MAINLINE ROUTE TOTAL	0.30
		NON-MAINLINE ROUTE TOTAL	0.00
MD986	00-000X	UNASSIGNED ROUTE NUMBER	0.00
		MAINLINE ROUTE TOTAL	0.00
		NON-MAINLINE ROUTE TOTAL	0.00
MD987	13-012S	US29 - FREDERICK RD IN ELLICOT CITY	1.60
MD987	13-012R	US29NBL TO MD987	0.11
		MAINLINE ROUTE TOTAL	1.60
		NON-MAINLINE ROUTE TOTAL	0.11

AS OF JULY 1971

ROUTE NUMBER SEQUENCE

PAGE 217

ROUTE NUMBER	CONTROL SECTION	DESCRIPTION OF CONTROL SECTION	MILEAGE
MD988	02-169R	OLD MILL RD-WILL-O-BROOK DR/N OF MD100	0.18
		MAINLINE ROUTE TOTAL	0.00
		NON-MAINLINE ROUTE TOTAL	0.18
MD989	02-169R	MD607-RD END/S OF JACOBVILLE	0.40
		MAINLINE ROUTE TOTAL	0.00
		NON-MAINLINE ROUTE TOTAL	0.40
MD990	00-000X	UNASSIGNED ROUTE NUMBER	0.00
		MAINLINE ROUTE TOTAL	0.00
		NON-MAINLINE ROUTE TOTAL	0.00
MD991	22-053S	WICOMICO RIVER BRIDGE ON W MAIN ST	0.02
		MAINLINE ROUTE TOTAL	0.02
		NON-MAINLINE ROUTE TOTAL	0.00
MD992	23-057R	US50-RD END/SE OF ST MARTIN	0.25
MD992	22-052R	PHILLIP MORRIS DR-RD END/N SIDE US50	0.22
		MAINLINE ROUTE TOTAL	0.00
		NON-MAINLINE ROUTE TOTAL	0.47
MD992A	22-052R	HOBBS RD-RD END/S SIDE US50	0.74
		MAINLINE ROUTE TOTAL	0.00
		NON-MAINLINE ROUTE TOTAL	0.74
MD992B	22-052R	US50-END SRC MAINT/S OF PARSONSBURG	0.19
		MAINLINE ROUTE TOTAL	0.00
		NON-MAINLINE ROUTE TOTAL	0.19
MD992C	22-052R	SIXTY FOOT RD-RD END/S SIDE US50/	0.05
		MAINLINE ROUTE TOTAL	0.00
		NON-MAINLINE ROUTE TOTAL	0.05

AS OF JULY 1971

ROUTE NUMBER SEQUENCE

PAGE 218

ROUTE NUMBER	CONTROL SECTION	DESCRIPTION OF CONTROL SECTION	MILEAGE
MD992D	22-052R	FRIENDSHIP RD-RD END/NORTH SIDE US50	0.20
		MAINLINE ROUTE TOTAL	0.00
		NON-MAINLINE ROUTE TOTAL	0.20
MD992E	22-052R	WHITE RICHARDSON RD-RD END/S SIDE US50	0.37
		MAINLINE ROUTE TOTAL	0.00
		NON-MAINLINE ROUTE TOTAL	0.37
MD993	00-000X	UNASSIGNED ROUTE NUMBER	0.00
		MAINLINE ROUTE TOTAL	0.00
		NON-MAINLINE ROUTE TOTAL	0.00
MD994	00-000X	UNASSIGNED ROUTE NUMBER	0.00
		MAINLINE ROUTE TOTAL	0.00
		NON-MAINLINE ROUTE TOTAL	0.00
MD995	00-000X	UNASSIGNED ROUTE NUMBER	0.00
		MAINLINE ROUTE TOTAL	0.00
		NON-MAINLINE ROUTE TOTAL	0.00
MD996	00-000X	UNASSIGNED ROUTE NUMBER	0.00
		MAINLINE ROUTE TOTAL	0.00
		NON-MAINLINE ROUTE TOTAL	0.00
MD997	16-2105 CD3049	BROCK BRIDGE RD - MD0197 FORT MEADE RD	0.10
		MAINLINE ROUTE TOTAL	0.10
		NON-MAINLINE ROUTE TOTAL	0.00
MD998	00-000X	UNASSIGNED ROUTE NUMBER	0.00
		MAINLINE ROUTE TOTAL	0.00
		NON-MAINLINE ROUTE TOTAL	0.00

AS OF JULY 1971

ROUTE NUMBER SEQUENCE

PAGE 219

ROUTE NUMBER	CONTROL SECTION	DESCRIPTION OF CONTROL SECTION	MILEAGE
MD999	02-1755	CDS S OF MD 170 FT MEADE RD - MD0170 FT MEADE RD	0.22
		MAINLINE ROUTE TOTAL NON-MAINLINE ROUTE TOTAL	0.22 0.00
MD999A	02-1755	RD END S OF MD 167 HAMMONDS FERRY RD - MD0167 HAMMONDS FERRY RD	0.14
		MAINLINE ROUTE TOTAL NON-MAINLINE ROUTE TOTAL	0.14 0.00
MD999B	02-1755	MD0167 HAMMONDS FERRY RD - RD END N OF MD 167 HAMMONDS FERRY RD	0.13
		MAINLINE ROUTE TOTAL NON-MAINLINE ROUTE TOTAL	0.13 0.00
MD999C	02-1755	CD1003 LAUREL AVE - RD END N OF CD 1003 LAUREL RD	0.05
		MAINLINE ROUTE TOTAL NON-MAINLINE ROUTE TOTAL	0.05 0.00
MD999D	02-1755	RD END S OF MD 176 DORSEY RD - MD0176 DORSEY RD	0.08
		MAINLINE ROUTE TOTAL NON-MAINLINE ROUTE TOTAL	0.08 0.00
		MAINLINE GRAND TOTAL 5,173.36 NON-MAINLINE GRAND TOTAL 279.38	

Page 1 of 1

DATE: 10/10/2001

TIME: 10:00 AM

TO: Mr. [Name]

FROM: Mr. [Name]

SUBJECT: [Subject]

RE: [Subject]

DATE: 10/10/2001

TIME: 10:00 AM

TO: Mr. [Name]

FROM: Mr. [Name]

SUBJECT: [Subject]

RE: [Subject]