

State Highway Commission

Department of Transportation

Office of the State Engineer

COMMISSIONERS OF THE STATE HIGHWAY DEPARTMENT

STATE HIGHWAY SYSTEM

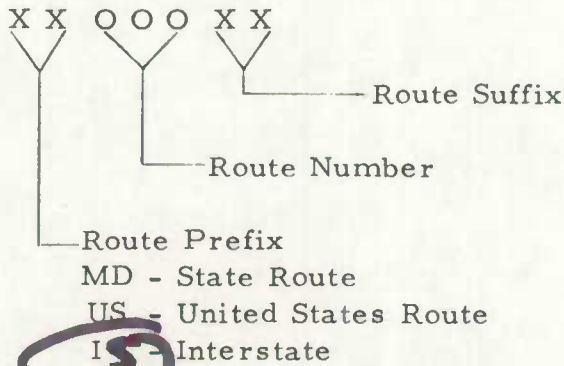
STATE OF NEW YORK

OFFICE OF THE STATE ENGINEER

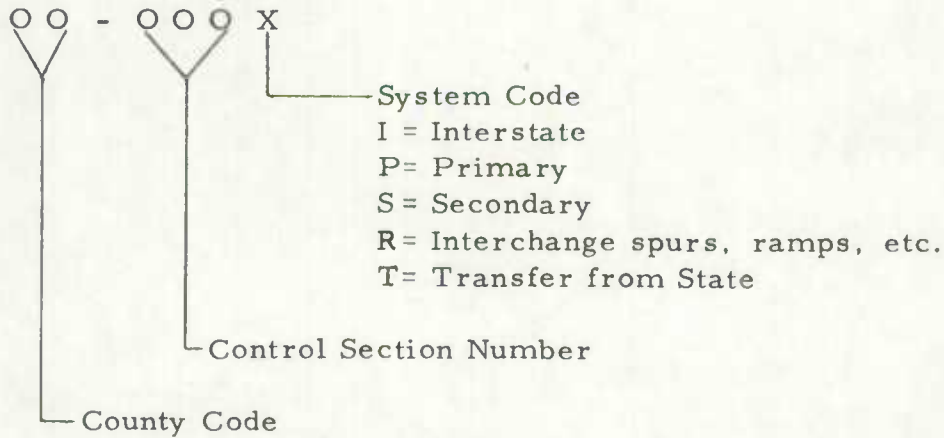
ALBANY, N. Y.

This table has been designed to conform with the ~~_____~~ Data Processing System. Explanation of codes is as follows:

ROUTE NUMBER



CONTROL SECTION



COUNTY CODES

01 - Allegany	09 - Dorchester	17 - Queen Annes
02 - Anne Arundel	10 - Frederick	18 - Saint Marys
03 - Baltimore	11 - Garrett	19 - Somerset
04 - Calvert	12 - Harford	20 - Talbot
05 - Caroline	13 - Howard	21 - Washington
06 - Carroll	14 - Kent	22 - Wicomico
07 - Cecil	15 - Montgomery	23 - Worcester
08 - Charles	16 - Prince Georges	24 - Baltimore City

The listings are in route number sequence by County.

Code Sheet

Handwritten text at the top left, possibly a date or page number.

Handwritten mark or signature in the middle right section.



AS OF JULY 1971

ALLEGANY COUNTY

PAGE 1

ROUTE NUMBER	CONTROL SECTION	DESCRIPTION OF CONTROL SECTION	MILEAGE
MD 9	01-061S	US220 - END POTOMAC RIVER BRIDGE IN W VIRGINIA	0.53
		ROUTE TOTAL	0.53
MD 35	01-020S	MD36 AT CORRIGANVILLE - PENNA STATE LINE	2.37
		ROUTE TOTAL	2.37
MD 36	01-026S	WVA STATE LINE - BARTLET ST IN BARTON	3.26
MD 36	01-025S	BARTLET ST IN BARTON - MD55 IN MIDLAND	6.29
MD 36	01-024S	MD55 IN MIDLAND - US40 IN FROSTBURG	5.15
MD 36	01-023S	US40 IN FROSTBURG - NEW SCHOOL RD AT MT SAVAGE	4.58
MD 36	01-056S	NEW SCHOOL RD AT MT SAVAGE - MD35 AT CORRIGANVILLE	5.30
MD 36	01-051S	MD35 AT CORRIGANVILLE - US40 AT NARROWS	2.12
		ROUTE TOTAL	28.70
MD 36A	01-063S	MD135 NORTHERLY - END CONST IN WESTERNPORT	0.17
		ROUTE TOTAL	0.17
US 40	01-001P	GARRETT CO/L - W CI/L FROSTBURG	1.44
US 40	01-002P	W CI/L FROSTBURG - E CI/L FROSTBURG	1.78
US 40	01-003P	E CI/L FROSTBURG - MD0053	4.05
US 40	01-004P	MD0053 - MD0036 MT SAVAGE RD	4.04
US 40	01-005P	MD0036 MT SAVAGE RD - W CI/L CUMBERLAND	0.89
US 40	01-065P	SHADES LA - MD0639 WILLOW BROOK RD	0.11
US 40	01-065P	MD0639 WILLOW BROOK RD - CD0504 DOLLY RD	11.95
US 40	01-053P	CD0504 DOLLY RD - US0040SC	6.12
US 40	01-060P	US0040SC - WASHINGTON CO/L	9.98
		ROUTE TOTAL	40.36

AS OF JULY 1971

ALLEGANY COUNTY

PAGE 2

ROUTE NUMBER	CONTROL SECTION	DESCRIPTION OF CONTROL SECTION	MILEAGE
US 40SC	01-039S	US40 & DAVIS RD EASTERLY - US40 W OF WATSON RD	7.36
		ROUTE TOTAL	7.36
MD 47	01-027S	MD36 AT BARRELLVILLE - PENNA STATE LINE	1.70
		ROUTE TOTAL	1.70
US 48	01-066P	MD 53 - US220	3.27
US 48	01-064P	US220 - WILLOW BROOK RD	2.54
		ROUTE TOTAL	5.81
MD 49	01-029P	MD 658 - WEST CORP LMTS OF CUMBERLAND	1.77
		ROUTE TOTAL	1.77
MD 51	01-054P	BEGIN SRC MAINT AT HOWARD STREET - SE LMTS CUMBERLAND	2.60
MD 51	01-011P	SE LMTS CUMBERLAND - W MD RR AT N BRANCH	3.16
MD 51	01-012P	W MD RR AT N BRANCH - BRICE HOLLOW RD	2.74
MD 51	01-013P	BRICE HOLLOW RD - WAGNER ROAD AT OLD TOWN	6.70
MD 51	01-014P	WAGNER ROAD AT OLD TOWN - END POTOMAC RIVER BRIDGE @ PAW PAW W VA	10.59
		ROUTE TOTAL	25.79
MD 53	01-015P	US220 AT CRESAPTOWN - US40 AT ALLEGANY GROVE	3.39
		ROUTE TOTAL	3.39
MD 55	01-031S	MD36 AT MIDLAND - US40 AT CLARYSVILLE	5.59
		ROUTE TOTAL	5.59
MD135	01-062P	MU0050 LEE ST BEG SRC MAINT - MD0135A IN MC COOLE	5.74
MD135	01-062S	MD0135A IN MC COOLE - US0220	0.46

AS OF JULY 1971

ALLEGANY COUNTY

PAGE 3

ROUTE NUMBER	CONTROL SECTION	DESCRIPTION OF CONTROL SECTION	MILEAGE
		ROUTE TOTAL	6.20
MD135A	01-041P MD0135 HIGHWAY	MCCOOLE WESTERNPORT RD - US0220 MCMULLEN	0.77
		ROUTE TOTAL	0.77
MD135B	01-062S US0220	MC MULLEN HWY - MD0135 AT MC COOLE	0.11
		ROUTE TOTAL	0.11
MD144A	01-043S RD/END	- US40 W OF WOODMONT RD	0.92
		ROUTE TOTAL	0.92
MD144B	01-043S RD END	- RD END WITH SPUR TO US0040	0.14
		ROUTE TOTAL	0.14
MD144C	01-043S US40 W OF FLINTSTONE	- MURLEY BRANCH RD AT FLINTSTONE	0.44
MD144C	01-009S MURLEY BRANCH RD AT FLINTSTONE	- ROAD END	0.31
		ROUTE TOTAL	0.75
MD144D	01-009S US40 E OF FLINTSTONE	- ROAD END	0.08
		ROUTE TOTAL	0.08
MD144E	01-009S WARM SPRINGS RD AT GILPIN	- MD144F TOP POLISH MT	2.54
		ROUTE TOTAL	2.54
MD144F	01-009S MD144E ATOP POLISH MT	- US40 W OF FIFTEEN MI CR	2.81
		ROUTE TOTAL	2.81
MD144H	01-007S US40 E OF ROCKY GAP RD	- RD END/S SIDE US40/	0.26
		ROUTE TOTAL	0.26

AS OF JULY 1971

ALLEGANY COUNTY

PAGE 4

ROUTE NUMBER	CONTROL SECTION	DESCRIPTION OF CONTROL SECTION	MILEAGE
MD144I	01-007S	US40 - RD END/S SIDE US40 W OF PLEASANT VAL RD	0.04
		ROUTE TOTAL	0.04
MD144J	01-008S	US40 - ROAD END E OF PLEASANT VALLEY RD	0.34
		ROUTE TOTAL	0.34
MD144K	01-008S	US40 - ROAD END/E OF BREAK NECK RD N OF US40/	0.27
		ROUTE TOTAL	0.27
MD144L	01-010S	RD/END - US40 (W OF BELLEGROVE S SIDE US40)	0.23
		ROUTE TOTAL	0.23
MD144M	01-010S	US40 - US40/E OF BELLEGROVE ON S SIDE OF US40	0.34
		ROUTE TOTAL	0.34
MD144N	01-057S	CHRISTIE RD - US 40 WITH SPUR TO US 40	1.04
		ROUTE TOTAL	1.04
US220	01-050P	BEG POTOMAC RI BR - RAWLINGS LANE AT RAWLINGS	9.05
US220	01-018P	RAWLINGS LANE AT RAWLINGS - MD53 AT CRESAPTOWN	4.95
US220	01-017P	MD53 AT CRESAPTOWN - NE LMTS CUMB	4.32
US220	01-016P	NE LMTS CUMB - PENNA STATE LINE	4.03
		ROUTE TOTAL	22.35
US220UL	01-070P	US 40 NEAR EVITTS CREEK - DEHAVEN RD	0.77
		ROUTE TOTAL	0.77
MD395	01-068S	US220 N OF CUMBERLAND - US40 NEAR EVITTS CREEK	0.70
		ROUTE TOTAL	0.70

AS OF JULY 1971

ALLEGANY COUNTY

PAGE 5

ROUTE NUMBER	CONTROL SECTION	DESCRIPTION OF CONTROL SECTION	MILEAGE
MD636	01-0455 MD53	- US220 AT CRESAPTOWN	0.28
		ROUTE TOTAL	0.28
MD638	01-0345 MD743	AT ECKHART MINES - MD36 AT MORGANTOWN	2.34
		ROUTE TOTAL	2.34
MD639	01-0695	WILLOWBROOK INTERCHANGE - WILLIAMS ROAD	1.47
		ROUTE TOTAL	1.47
MD657	01-0385	N LMTS LONACONING - A&G COUNTY LINE	1.81
		ROUTE TOTAL	1.81
MD658	01-0395 MD 53	AT WINCHESTER - US40 AT ALLEGANY GROVE	0.84
		ROUTE TOTAL	0.84
MD743	01-0465	US40 IN FROSTBURG - US40 W OF CLARYSVILLE	1.18
		ROUTE TOTAL	1.18
MD780D	01-0485	US40 - A&W COUNTY LINE	0.19
		ROUTE TOTAL	0.19
MD825	01-0325 MD36	- ROAD END S OF JOHNSON ST IN WESTERNPORT	0.14
		ROUTE TOTAL	0.14
MD830A	01-0195	ROAD END N OF MCCOOLE /E SIDE OF US220/ - US220	0.10
		ROUTE TOTAL	0.10
MD830B	01-0195	US220 - ROAD END SOUTH OF RAWLINGS	0.10
		ROUTE TOTAL	0.10

AS OF JULY 1971

ALLEGANY COUNTY

PAGE 6

ROUTE NUMBER	CONTROL SECTION	DESCRIPTION OF CONTROL SECTION	MILEAGE
MD831A	01-044S	US40 AT NARROWS - MD36	0.48
		ROUTE TOTAL	0.48
MD831B	01-044S	ROAD END - ROAD END/S OF CORRIGANVILLE/	0.50
		ROUTE TOTAL	0.50
MD831C	01-044S	MD36 - MD36 AT CORRIGANVILLE	0.90
		ROUTE TOTAL	0.90
MD831D	01-052S	MD36 - MD36/E OF MD47 & N OF MD36/	0.37
		ROUTE TOTAL	0.37
MD831E	01-052S	ROAD END - ROAD END/E OF MD47 ON N SIDE MD36/	0.33
		ROUTE TOTAL	0.33
MD831F	01-052S	ROAD END AT BARRELVILLE - MD47	0.04
		ROUTE TOTAL	0.04
MD942	01-042P	POTOMAC RIV BR BETW/ W/VA RT28 & US220	0.06
		ROUTE TOTAL	0.06
MD951	01-049S	MD53 - MD53 /N OF CRESAPTOWN ON W SIDE MD53/	0.23
		ROUTE TOTAL	0.23
US 40	01-067R	INTERCHANGE RAMPS AT ORLEANS ROAD	0.98
US 40	01-055R	WILLOW BROOK ROAD INTERCHANGE RAMPS	0.86
		ROUTE TOTAL	1.84
US 40SC	01-059R	US40 TO SCENIC US40	0.04
		ROUTE TOTAL	0.04

AS OF JULY 1971

ALLEGANY COUNTY

PAGE 7

ROUTE NUMBER	CONTROL SECTION	DESCRIPTION OF CONTROL SECTION	MILEAGE
US 48	01-071R	INTERCHANGE RAMPS AT US 48 AND US220	1.15
US 48	01-073R	INTER RAMPS AT US 48 AND MD 51 AND SPUR	0.77
US 48	01-072R	CUMBERLAND THRU SPURS AT LEE-KELLY-JOHN	0.37
US 48	01-066R	SPUR TO US49	0.34
US 48	01-066R	CUMB THR TO SOUTH BOUND LANE VOCKE RD	0.24
US 48	01-066R	NBL VOCKE RD TO EBL CUMBERLAND THRUWAY	0.21
US 48	01-066R	WBL CUMBERLAND THRUWAY TO NBL VOCKE RD	0.15
US 48	01-066R	RAMP C TO SBL VOCKE RD	0.05
		ROUTE TOTAL	3.28
MD 51	01-054R	MD51 TO HOWARD & CENTRE STS	0.05
		ROUTE TOTAL	0.05
MD144C	01-043R	US40 TO MD144C	0.14
		ROUTE TOTAL	0.14
MD144F	01-009R	SPURB TO MD144F	0.07
MD144F	01-009R	MD144E TO US40	0.04
MD144F	01-009R	MD144E & MD144F TO US40	0.04
MD144F	01-009R	MD144F TO US40	0.03
MD144F	01-009R	MD144E TO US40	0.02
MD144F	01-009R	MD144F TO US40	0.01
MD144F	01-009R	MD144F TO US40	0.01
MD144F	01-009R	MD144F TO US40	0.01
		ROUTE TOTAL	0.23
MD144G	01-007R	RD END W OF HINKLE RD- HINKLE RD	0.07
		ROUTE TOTAL	0.07

AS OF JULY 1971

ALLEGANY COUNTY

PAGE 8

ROUTE NUMBER	CONTROL SECTION	DESCRIPTION OF CONTROL SECTION	MILEAGE
MD144M	01-010R	MD144M TO US40	0.02
		ROUTE TOTAL	0.02
MD639	01-069R	WILLOW BROOK RD TO SPUR A	0.26
MD639	01-069R	WILLOW BROOK RD TO ONEAL RD	0.06
		ROUTE TOTAL	0.32
MD831A	01-044R	MD831 TO ROAD END	0.04
		ROUTE TOTAL	0.04
MD831C	01-044R	MD831C TO ROAD END	0.07
		ROUTE TOTAL	0.07
MD952	01-058R	US40-END SRC MAINT W OF HILL CREST DR	0.36
		ROUTE TOTAL	0.36
MD952A	01-058R	RD END EAST OF MD952	0.36
		ROUTE TOTAL	0.36
		MAINLINE COUNTY TOTAL	175.56
		NON-MAINLINE COUNTY TOTAL	6.82

AS OF JULY 1971

ANNE ARUNDEL COUNTY

PAGE 1

ROUTE NUMBER	CONTROL SECTION	DESCRIPTION OF CONTROL SECTION	MILEAGE
MD 2	02-159P	AA&C COUNTY LINE - MD408&MD422 AT MT ZION	8.14
MD 2	02-011P	MD408&MD422 AT MT ZION - MD214 NEAR STEUARTS CORNER	8.26
MD 2	02-010P	MD214 NEAR STEUARTS CORNER - MD393	3.79
MD 2	02-105P	MD393 - US0050 AT SOLOMONS ISLAND RD	1.12
MD 2	02-103P	US0050 AT SOLOMONS ISLAND RD - US0050 AT REVEL INTERCHANGE SEE US0050	0.00
MD 2	02-005P	US0050 AT REVEL INTERCHANGE - MD0648 AT SEVERNA PARK	5.56
MD 2	02-004P	MD0648 AT SEVERNA PARK - MD0100 MOUNTAIN RD	4.67
MD 2	02-003P	MD0100 MOUNTAIN RD - MD0648 AT GLEN BURNIE	2.38
MD 2	02-002P	MD0648 AT GLEN BURNIE - MD0003BU CRAIN HWY	1.95
MD 2	02-001P	MD0003BU CRAIN HWY - S BALTO CITY/L	3.19
		ROUTE TOTAL	39.06
MD 3	02-024P	AA&PG COUNTY LINE - MD175 NEAR MILLERSVILLE	5.60
MD 3	02-023P	MD175 NEAR MILLERSVILLE - MD178	1.75
MD 3	02-132P	MD178 - MD3BUS SOUTH OF GLEN BURNIE	4.05
MD 3	02-109P	MD3BUS SOUTH OF GLEN BURNIE - BALTIMORE BELTWAY & GLEN BURNIE BYPASS	5.59
MD 3	02-035P	BALTIMORE BELTWAY & GLEN BURNIE BYPASS - BALTIMORE BELTWAY AND BALTO WASH EXP	1.95
MD 3	02-026P	BALTIMORE BELTWAY AND BALTO WASH EXP - AA&B COUNTY LINE	0.87
		ROUTE TOTAL	19.81
MD 3BU	02-022S	BEG SRC MAINT S OF MD3 - MD648 IN GLEN BURNIE	2.90
MD 3BU	02-021S	MD648 IN GLEN BURNIE - MD2	1.82
		ROUTE TOTAL	4.72
MD 4	02-013P	AA&PG COUNTY LINE - MD408 AT WAYSONS CORNER	0.55
MD 4	02-142P	MD408 AT WAYSONS CORNER - AA&C COUNTY LINE	4.24

AS OF JULY 1971

ANNE ARUNDEL COUNTY

PAGE 2

ROUTE NUMBER	CONTROL SECTION	DESCRIPTION OF CONTROL SECTION	MILEAGE
		ROUTE TOTAL	4.79
MD 10	02-032P	BEG SRC MAINT S OF MD175 - MD176	2.80
MD 10	02-030P	MD176 - MD46/FRIENDSHIP AIRPORT RD/	3.29
MD 10	02-028P	MD46/FRIENDSHIP AIRPORT RD/ - I-695 BALTIMORE BELTWAY	2.02
		ROUTE TOTAL	8.11
MD 32	02-165S	BEGIN SRC MAINT AT DENNIS RD - AA AND HOWARD CO/L	1.41
		ROUTE TOTAL	1.41
MD 46	02-029P	BEG SRC MAINT AT FRIENDSHIP AIRPORT - BALTO/WASH	2.34
MD 46 PRP	02-166	EXP BALTO/WASH EXP - AA/BALTO CO/L	0.00
		ROUTE TOTAL	2.34
US 50	02-019P	PG CO/L - MD0450 ANNAPOLIS RD	8.76
US 50	02-103P	MD0450 ANNAPOLIS RD - MD0002 RITCHIE HWY	3.69
US 50	02-016P	MD0002 RITCHIE HWY - CO0227 LOG INN RD	4.42
US 50 TLL	02-107P	CO0227 LOG INN RD - QA CO/L	3.28
		ROUTE TOTAL	20.15
MD 70	02-104P	US0050 - EAST END COLLEGE CREEK BRIDGE	1.31
		ROUTE TOTAL	1.31
MD100	02-172P	MD0177 MOUNTAIN RD - MD0002 RITCHIE HWY	5.36
MD100	02-155P	MD0002 RITCHIE HWY - MD0003 CRAIN HWY	3.18
MD100 PRP	02-000	MD0003 CRAIN HWY - ANNE ARUNDEL AND HOWARD CO/L	0.00
		ROUTE TOTAL	8.54

AS OF JULY 1971

ANNE ARUNDEL COUNTY

PAGE 3

ROUTE NUMBER	CONTROL SECTION	DESCRIPTION OF CONTROL SECTION	MILEAGE
MD167	02-163S CD0525	ELKRIDGE LANDING RD - MD0170 FT MEADE RD	2.53
		ROUTE TOTAL	2.53
MD167A	02-141S CD0926	HAMMOND FERRY RD S END OF BR - CD0985 HAMMOND FERRY RD N END OF BR	0.06
		ROUTE TOTAL	0.06
MD168	02-039S	HAMMONDS FERRY RD - MD648 @ NORTH LINTHICUM	1.29
		ROUTE TOTAL	1.29
MD169	02-040S	HAMMONDS FERRY ROAD - MD648 AT LINTHICUM	0.98
		ROUTE TOTAL	0.98
MD170	02-045S	MD 677 @ ODENTON - MD 554 @ SEVERN	3.79
MD170	02-130S	MD 554 @ SEVERN - MD 176 @ HARMANS	1.67
MD170	02-043S	MD 176 @ HARMANS - MD 46 @ FRIENDSHIP AIRPORT	2.34
MD170	02-042S	MD 46 @ FRIENDSHIP AIRPORT - MD 648 @ N LINTHICUM	3.17
MD170	02-041S	MD 648 @ N LINTHICUM - MD 2 @ BALTO CITY LINE	2.32
		ROUTE TOTAL	13.29
MD171	02-046S	MD2 IN BROOKLYN PARK - BALTIMORE CITY LINE	0.94
		ROUTE TOTAL	0.94
MD172	02-047S	BALTO CITY LINE - END SRC MAINT AT US COAST GUARD	0.06
		ROUTE TOTAL	0.06
MD173	02-048S	BALTO CITY LINE - MD607 N OF JACOBVILLE	5.97
MD173	02-049S	MD607 N OF JACOBVILLE - END SRC MAINT/FT SMALLWOOD	3.03
		ROUTE TOTAL	9.00

AS OF JULY 1971

ANNE ARUNDEL COUNTY

PAGE 4

ROUTE NUMBER	CONTROL SECTION	DESCRIPTION OF CONTROL SECTION	MILEAGE
MD174	02=050S	BEG SRC MAINT SW OF CO 1891 - CO0347 THELMA AVE	1.01
MD174	02=050S	CO0347 THELMA AVE - MD0003BU CRAIN HWY	0.12
MD174	02=162S	MD0003BU CRAIN HWY - CO1017 AQUAHART RD	0.63
MD174	02=162S	CO1017 AQUAHART RD - CO2550 HOSPITAL DR	0.85
		ROUTE TOTAL	2.61
MD175	02=052S	MD0003 NBL CO0079 BACK - MD0170 TELEGRAPH RD	3.28
MD175	02=051S	MD0170 TELEGRAPH RD - MD0010 BALTO WASH PKWY	5.17
MD175	02=020P	MD0010 BALTO WASH PKWY - HOWARD CO/LN	1.43
		ROUTE TOTAL	9.88
MD176	02=053S	AA&HD COUNTY LINE - BALTO WASH EXP	1.08
MD176	02=054S	BALTO WASH EXP - MD652 @ TWIN OAKS	2.94
MD176	02=055S	MD652 @ TWIN OAKS - MD648 @ GLEN BURNIE	2.96
		ROUTE TOTAL	6.98
MD177	02=056S	MD0002 GOV RITCHIE HWY - MD0607 HOG NECK RD	4.29
MD177	02=057S	MD0607 HOG NECK RD - END SRC MAINT AT GIBSON ISLAND	6.72
		ROUTE TOTAL	11.01
MD178	02=160S	MD450 /DEFENSE HWY/ - MD3	8.22
		ROUTE TOTAL	8.22
MD178A	02=058S	MD178 - MD3 /NB LA/ AT DORRS CORNER	0.24
		ROUTE TOTAL	0.24
MD179	02=059S	MD648 THRU ST MARGARETS - US50	2.78
		ROUTE TOTAL	2.78

AS OF JULY 1971

ANNE ARUNDEL COUNTY

PAGE 5

ROUTE NUMBER	CONTROL SECTION	DESCRIPTION OF CONTROL SECTION	MILEAGE
MD181	02-0605	BEG SRC MAINT NE OF MD788B - N END SPA CREEK BR	1.27
		ROUTE TOTAL	1.27
MD198	02-0845	PG AND AA CO LINE - END ST MAINT AT FT MEADE	3.78
		ROUTE TOTAL	3.78
MD214	02-0615	PG AND AA COUNTY LINE - MD0002 SOLOMONS ISLAND	6.08
MD214	02-0625	RD MD0002 SOLOMONS ISLAND RD - CD0718 OAKFORD AVE END STATE MAINT	5.57
		ROUTE TOTAL	11.65
MD214A	02-0615	MD0214 AT STEUARTS CORNER - MD0002	0.65
		ROUTE TOTAL	0.65
MD214B	02-0615	MD0214 AT STEUARTS CORNER - MD0253	0.13
		ROUTE TOTAL	0.13
MD216A	02-0635	MD198 - ROAD END WEST OF BALTO WASH EXPWY	1.12
		ROUTE TOTAL	1.12
MD216B	02-0635	ROAD END E OF BALTO WASH EXPWY - MD198	0.64
		ROUTE TOTAL	0.64
MD216C	02-0635	MD198 W OF LITTLE PATUXENT RIVER - MD198	0.26
		ROUTE TOTAL	0.26
MD253	02-0645	MD214 - MD2	1.63
		ROUTE TOTAL	1.63
MD255	02-0655	MD2 N OF MT ZION - END SRC MAINT AT GALESVILLE	4.21

AS OF JULY 1971

ANNE ARUNDEL COUNTY

PAGE 6

ROUTE NUMBER	CONTROL SECTION	DESCRIPTION OF CONTROL SECTION	MILEAGE
		ROUTE TOTAL	4.21
MD256	02-066S	MD778F @ TRACYS LANDING - MD468 @ OAKLAND	5.16
		ROUTE TOTAL	5.16
MD258	02-143S	MD4 AT BRISTOL - MD2	4.45
MD258	02-151S	MD2 - MD256 N OF DEALE	2.87
		ROUTE TOTAL	7.32
MD259	02-068S	MD794 @ BRISTOL - MD408 @ GREENOCK	2.67
		ROUTE TOTAL	2.67
MD260	02-108S	AA&C COUNTY LINE - AA&C COUNTY LINE NEAR DWINGS	1.35
		ROUTE TOTAL	1.35
MD261	02-086S	C&AA COUNTY LINE - MD778 @ FRIENDSHIP	5.42
		ROUTE TOTAL	5.42
MD270	02-069S	MD648 @ MARLEY - MD3 BUS @ FURNACE BRANCH	2.14
		ROUTE TOTAL	2.14
US301	02-019P	PRINCE GEORGES CO/L - MD0450 ANNAPOLIS RD SEE US0050	0.00
US301	02-103P	MD0450 ANNAPOLIS RD - MD0002 RITCHIE HWY AT REVELL SEE US0050	0.00
US301	02-016P	MD0002 RITCHIE HWY AT REVELL - CD0227 LOG INN RD SEE US0050	0.00
US301 TLL	02-107P	CD0227 LOG INN RD - QUEEN ANNES CO/L SEE US0050	0.00
MD386	02-071S	BEG SRC MAINT - MD648 @ SEVERNA PARK	1.03
		ROUTE TOTAL	1.03
MD387	02-072S	BEG SRC MAINT SOUTH OF MD665 - END SRC MAINT IN ANNAPOLIS	1.72

AS OF JULY 1971

ANNE ARUNDEL COUNTY

PAGE 7

ROUTE NUMBER	CONTROL SECTION	DESCRIPTION OF CONTROL SECTION	MILEAGE
		ROUTE TOTAL	1.72
MD393	02-0095	MD2 - MD450 IN ANNAPOLIS	0.67
		ROUTE TOTAL	0.67
MD408	02-0145	MD4 AT WAYSONS CORNER - MD2 AT MT ZION	5.52
		ROUTE TOTAL	5.52
MD422	02-0735	BEG SRC MAINT - MD2 & MD408 @ MT ZION	3.07
		ROUTE TOTAL	3.07
MD423	02-0745	MD2 - END SRC MAINT SOUTH OF FAIRHAVEN	2.80
		ROUTE TOTAL	2.80
MD424	02-1395	MD214 AT DAVIDSONVILLE - MD450	5.93
MD424	02-0765	MD450 - END SRC MAINT AT LITTLE PATUXENT RIVER	2.83
		ROUTE TOTAL	8.76
MD435	02-0775	BEG SRC MAINT/ROSEDALE ST/ - MD436/ANNAPOLIS ST/	0.68
		ROUTE TOTAL	0.68
MD436	02-0785	MD450 IN ANNAPOLIS - END SRC MAINT N OF ANNAPOLIS	1.42
		ROUTE TOTAL	1.42
MD437	02-0795	MD435/TAYLOR AVE/ - MD436/MELVIN AVE/	0.20
		ROUTE TOTAL	0.20
MD438	02-0805	MD436/ANNAPOLIS ST/ - END SRC MAINT	0.37
		ROUTE TOTAL	0.37

AS OF JULY 1971

ANNE ARUNDEL COUNTY

PAGE 8

ROUTE NUMBER	CONTROL SECTION	DESCRIPTION OF CONTROL SECTION	MILEAGE
MD450	02=024P	PG/AA CD/L = MD0003 CRAIN HWY SEE MD0003	0.00
MD450	02=037S	MD0003 CRAIN HWY = US0050 AND US0301 W OF PAROLE	9.42
MD450	02=018S	US0050 AND US0301 W OF PAROLE = W LIMITS OF ANNAPOLIS	0.50
MD450	02=017S	W LIMITS OF ANNAPOLIS = MU2790 TAYLOR AVE END SRC MAINT	1.69
MD450	02=008S	BEG SRC MAINT S SIDE COLLEGE CREEK = MD0436	0.36
MD450	02=007S	MD0436 = SW END SEVERN RIVER BRIDGE	0.46
MD450	02=006S	SW END SEVERN RIVER BRIDGE = US0050 AT REVELL INTERCHANGE	1.98
		ROUTE TOTAL	14.41
MD468	02=135S	BEG SRC MAINT @ SHADYSIDE = MD214 @ COLLINSON CORNER	11.47
		ROUTE TOTAL	11.47
MD489A	02=101S	ROAD END EAST SIDE PENNA RR = MD554 @ SEVERN	0.21
		ROUTE TOTAL	0.21
MD489B	02=101S	MD 554 @ SEVERN = ROAD END WEST SIDE PENNA RR	0.28
		ROUTE TOTAL	0.28
MD553A	02=113S	MD2 = ROAD END S SIDE OF SOUTH RIVER	0.26
		ROUTE TOTAL	0.26
MD553B	02=113S	ROAD END N SIDE OF SOUTH RIVER = MD2	0.32
		ROUTE TOTAL	0.32
MD554	02=083S	BEG SRC MAINT @ FORT MEADE = MD170 @ SEVERN	2.50
		ROUTE TOTAL	2.50
MD607	02=085S	MAGOTHY BRIDGE ROAD = MD 173	1.55

ROUTE NUMBER	CONTROL SECTION	DESCRIPTION OF CONTROL SECTION	MILEAGE
		ROUTE TOTAL	1.55
MD642	02-114S	OLD SECTION MD173 N SIDE OF STONEY CR	0.08
		ROUTE TOTAL	0.08
MD645A	02-115S	MD176 AT HARMANS - BARRICADE W SIDE PENNA RR	0.41
		ROUTE TOTAL	0.41
MD645B	02-115S	BARRICADE E SIDE PENNA RR AT HARMANS - ROAD ENDS CONNECTION TO MD176	0.16
		ROUTE TOTAL	0.16
MD645C	02-136S	OLD SECTION MD176 EAST OF DORSEY	0.20
		ROUTE TOTAL	0.20
MD648A	02-092S	MD0450 WEST ST - MD0002 GOV RITCHIE HWY NB LANE	2.75
		ROUTE TOTAL	2.75
MD648B	02-091S	MD0002 GOV RITCHIE HWY SB LANE - MD0002 GOV RITCHIE HWY SB LANE	0.32
		ROUTE TOTAL	0.32
MD648C	02-090S	MD0002 GOV RITCHIE HWY NB LANE - MD0002 GOV RITCHIE HWY NB LANE	0.55
		ROUTE TOTAL	0.55
MD648D	02-089S	MD0002 GOV RITCHIE HWY SB LANE - MD0002 GOV RITCHIE HWY	4.22
MD648D	02-088S	MD0002 GOV RITCHIE HWY - MD0915 OLD ANNAPOLIS RD	2.72
MD648D	02-098S	MD0915 OLD ANNAPOLIS RD - MD0177 MOUNTAIN RD EB LANE	1.09
		ROUTE TOTAL	8.03
MD648E	02-087S	MD0177 MOUNTAIN RD - MD0003BU GRAIN HWY	3.28

AS OF JULY 1971

ANNE ARUNDEL COUNTY

PAGE 10

ROUTE NUMBER	CONTROL SECTION	DESCRIPTION OF CONTROL SECTION	MILEAGE
MD648E	02-0705 MD0003BU CO/L	GRAIN HWY - ANNE ARUNDEL AND BALTIMORE	4.62
		ROUTE TOTAL	7.90
MD649	02-1715 MD0648	OLD ANNAPOLIS - CO2526 HARLEM AVE	0.28
MD649	02-1715 CO2526	HARLEM AVE - MD0177 MOUNTAIN RD	1.17
		ROUTE TOTAL	1.45
MD652	02-0445 MD170	S OF HARMANS - MD176 E OF HARMANS	1.02
		ROUTE TOTAL	1.02
MD665	02-1315 MD2	AT PAROLE - END SRC MAINT S OF EASTPORT	3.51
		ROUTE TOTAL	3.51
MD672	02-0945 MD648	- END SRC MAINT AT US NAVAL EXP STATION	0.21
		ROUTE TOTAL	0.21
MD677	02-0955	BEG SRC MAINT E OF PA RR - MD175 @ SAPPINGTON	1.29
		ROUTE TOTAL	1.29
MD679A	02-0965 MD3	BUS - MD 2 IN GLEN BURNIE	0.08
		ROUTE TOTAL	0.08
MD679B	02-0965 MD2	- MD679A IN GLEN BURNIE	0.14
		ROUTE TOTAL	0.14
MD686	02-0975 MD2	IN BROOKLYN PARK - BALTIMORE CITY LINE	0.15
		ROUTE TOTAL	0.15
IS695	02-036I	BALTO WASH EXPWY - AA&B COUNTY LINE	0.86

AS OF JULY 1971

ANNE ARUNDEL COUNTY

PAGE 11

ROUTE NUMBER	CONTROL SECTION	DESCRIPTION OF CONTROL SECTION	MILEAGE
		ROUTE TOTAL	0.86
MD710	02-0995 MD2	BALTO CITY LINE AT CURTIS BAY	1.78
		ROUTE TOTAL	1.78
MD713	02-1005 BEG SRC MAINT @ FORT MEADE	MD176 @ HARMANS	2.95
		ROUTE TOTAL	2.95
MD723	02-1175 MD175 AT JESSUP	ROAD END AT B&O RR	0.21
		ROUTE TOTAL	0.21
MD777	02-1185 GATE NEAR OLD SANDY POINT FERRY	US50	0.10
		ROUTE TOTAL	0.10
MD778	02-1525 C&AA COUNTY LINE	MD2 N OF FRIENDSHIP	1.96
		ROUTE TOTAL	1.96
MD778A	02-1195 OLD SECTION MD2 @ BIRDSVILLE		0.60
		ROUTE TOTAL	0.60
MD778B	02-1195 ROAD END	MD2 @ BIRDSVILLE /EAST SIDE MD2/	0.26
		ROUTE TOTAL	0.26
MD778C	02-1195 MD2	MD2 @ HARWOOD /EAST SIDE OF MD2/	0.42
		ROUTE TOTAL	0.42
MD778D	02-1195 OLD SECTION MD2 S OF HARWOOD		0.18
		ROUTE TOTAL	0.18
MD778E	02-0125 ROAD END	MD2 S OF MT ZION /WEST SIDE OF MD2/	0.26

AS OF JULY 1971

ANNE ARUNDEL COUNTY

PAGE 12

ROUTE NUMBER	CONTROL SECTION	DESCRIPTION OF CONTROL SECTION	MILEAGE
		ROUTE TOTAL	0.26
MD778F	02-012S OLD SECTION MD2 @ TRACYS LANDING		0.49
		ROUTE TOTAL	0.49
MD778G	02-012S OLD SECTION MD2 S OF TRACYS LANDING		0.20
		ROUTE TOTAL	0.20
MD778I	02-119S OLD SECTION MD2 S OF HARWOOD		0.11
		ROUTE TOTAL	0.11
MD778J	02-112S OLD SECTION MD2 N OF NUTWELL RD		0.81
		ROUTE TOTAL	0.81
MD778K	02-112S OLD SECTION MD2 @ NUTWELL RD		0.39
		ROUTE TOTAL	0.39
MD778L	02-112S OLD SECTION MD2 N OF MD258		0.17
		ROUTE TOTAL	0.17
MD778M	02-112S ROAD END @ MD2 N OF MD258		0.15
		ROUTE TOTAL	0.15
MD778N	02-152S MD2 @ ROAD END NORTH OF FRIENDSHIP		0.20
		ROUTE TOTAL	0.20
MD779	02-123S ROAD END EAST OF MD 3 @ MD 174		0.21
		ROUTE TOTAL	0.21
MD781	02-034P MD 2 /RITCHIE HWY/ @ MD3 (GLEN BURNIE BY-PASS)		0.97

AS OF JULY 1971

ANNE ARUNDEL COUNTY

PAGE 13

ROUTE NUMBER	CONTROL SECTION	DESCRIPTION OF CONTROL SECTION	MILEAGE
		ROUTE TOTAL	0.97
MD783	02-126S MD436	= US50 NORTH OF ANNAPOLIS	0.36
		ROUTE TOTAL	0.36
MD784	02-127S MD436	= US50 & US301 NORTH OF ANNAPOLIS	0.32
		ROUTE TOTAL	0.32
MD785	02-128S MD784	= ROAD END NORTH SIDE OF US50	0.29
		ROUTE TOTAL	0.29
MD786A	02-129S	BEG SRC MAINT/N OF US50/W OF REVELL INT = END SRC MAINT/N OF US50/W OF REVELL INT	0.38
		ROUTE TOTAL	0.38
MD786B	02-129S	BEG SRC MAINT/S OF US50/W OF REVELL INT = END SRC MAINT/S OF US50/W OF REVELL INT	0.44
		ROUTE TOTAL	0.44
MD786C	02-129S MD786=B	/WEST OF REVELL INT/ = MD786A	0.07
		ROUTE TOTAL	0.07
MD788A	02-093S MD387	= MD665/FOREST DRIVE/ IN ANNAPOLIS	0.21
		ROUTE TOTAL	0.21
MD788B	02-093S MD665/FOREST DR/	= END SRC MAINT	0.48
		ROUTE TOTAL	0.48
MD789A	02-110S	OLD SECTION MD3 S OF MD3BUS/E SIDE MD3/	0.10
		ROUTE TOTAL	0.10
MD790A	02-082S MD468	S OF COLLINSON CORNER = MD 468	0.38

AS OF JULY 1971

ANNE ARUNDEL COUNTY

PAGE 14

ROUTE NUMBER	CONTROL SECTION	DESCRIPTION OF CONTROL SECTION	MILEAGE
		ROUTE TOTAL	0.38
MD790B	02-082S	MILL SWAMP ROAD - MD468	1.07
		ROUTE TOTAL	1.07
MD791	02-137S	OLD SECTION OF MD648 AT SEVERN RIVER	0.04
		ROUTE TOTAL	0.04
MD792	02-138S	MD648 - MD648 S OF FURNACE BRANCH ROAD	0.14
		ROUTE TOTAL	0.14
MD793	02-075S	MD424 S OF US50 - ROAD END	0.41
		ROUTE TOTAL	0.41
MD794	02-025S	SECTION OF OLD MD4 AT BRISTOL	0.66
		ROUTE TOTAL	0.66
MD796	02-067S	SECTION OF OLD MD258 AT BRISTOL	0.19
		ROUTE TOTAL	0.19
MD796A	02-067S	MD258 - MD258 AT MC KENDREE	0.29
		ROUTE TOTAL	0.29
MD797	02-154S	STATE CIRCLE IN ANNAPOLIS	0.26
		ROUTE TOTAL	0.26
MD798	02-058S	BEG SRC MAINT @ SHERWOOD FOREST RD - MD178	0.34
		ROUTE TOTAL	0.34
IS895 TLL	02-167I	BALTO & AA CO LINE - BALTIMORE CITY&AA CO LINES	0.78

ROUTE NUMBER	CONTROL SECTION	DESCRIPTION OF CONTROL SECTION	MILEAGE
		ROUTE TOTAL	0.78
IS895	TLL 02-168I	BALTO HARBOR TUNNEL APPROACH ROADS	2.80
		ROUTE TOTAL	2.80
MD915	02-088S	MD 648 - RD END SOUTH OF MD0100	0.48
		ROUTE TOTAL	0.48
MD915A	02-088S	RD END NORTH OF MD0100 - MD 177	0.95
		ROUTE TOTAL	0.95
MD917	02-122S	OLD SECTION MD175 E OF B/W EXP	0.12
		ROUTE TOTAL	0.12
MD999	02-175S	CDS S OF MD 170 FT MEADE RD - MD0170 FT MEADE RD	0.22
		ROUTE TOTAL	0.22
MD999A	02-175S	RD END S OF MD 167 HAMMONDS FERRY RD - MD0167 HAMMONDS FERRY RD	0.14
		ROUTE TOTAL	0.14
MD999B	02-175S	MD0167 HAMMONDS FERRY RD - RD END N OF MD 167 HAMMONDS FERRY RD	0.13
		ROUTE TOTAL	0.13
MD999C	02-175S	CD1003 LAUREL AVE - RD END N OF CD 1003 LAUREL RD	0.05
		ROUTE TOTAL	0.05
MD999D	02-175S	RD END S OF MD 176 DORSEY RD - MD0176 DORSEY RD	0.08
		ROUTE TOTAL	0.08
MD 3	02-148R	INTERCHANGE RAMPS @ BALTO BELTWAY&MD648	1.28

AS OF JULY 1971

ANNE ARUNDEL COUNTY

PAGE 16

ROUTE NUMBER	CONTROL SECTION	DESCRIPTION OF CONTROL SECTION	MILEAGE
MD 3	02-147R	INTERCHANGE RAMPS AT MD3BUS	1.25
MD 3	02-124R	INTERCHANGE RAMPS AT BALTIMORE BELTWAY	1.13
MD 3	02-149R	INTERCHANGE RAMPS @ BALTO BELTWAY&MD170	0.97
MD 3	02-146R	INTERCHANGE RAMPS AT MD174	0.80
MD 3	02-111R	INTER RAMPS AT GLEN BURNIE BYPASS&MD648	0.74
MD 3	02-145R	INTERCHANGE RAMPS AT MD176	0.66
		ROUTE TOTAL	6.83
MD 10	02-033R	INTERCHANGE RAMPS AT B-W EXPWY&MD175	1.92
MD 10	02-031R	INTERCHANGE RAMPS AT B-W EXPWY&MD176	1.07
		ROUTE TOTAL	2.99
MD 46	02-015R	INTERCHANGE RAMPS AT MD170	1.32
		ROUTE TOTAL	1.32
US 50	02-102R	INTERCHANGE RAMPS @ MD2/REVELL INTERCH.	1.77
US 50	02-133R	INTERCHANGE RAMPS AT MD424	1.75
US 50	02-134R	INTERCHANGE RAMPS AT MD450 W OF PAROLE	0.52
		ROUTE TOTAL	4.04
MD 70	02-104R	MD70 TO US50	0.24
MD 70	02-104R	NORTH OF US50	0.23
MD 70	02-104R	US50 TO MD70	0.22
		ROUTE TOTAL	0.69
MD100	02-158R	INTERCHANGE RAMPS AT MD2	1.46
MD100	02-157R	INTERCHANGE RAMPS AT MD 174	0.60

AS OF JULY 1971

ANNE ARUNDEL COUNTY

PAGE 17

ROUTE NUMBER	CONTROL SECTION	DESCRIPTION OF CONTROL SECTION	MILEAGE
MD100	02-155R	NBL MD0003 TO WBL MD0100 RAMP 5	0.58
MD100	02-173R	INTERCHANGE RAMPS AT MD 649	0.50
MD100	02-156R	INTERCHANGE RAMPS AT MD 174	0.34
MD100	02-174R	SPURS AT MD 607 HQG NECK RD	0.25
		ROUTE TOTAL	9.73
MD170	02-043R	MD176 TO MD170	0.33
		ROUTE TOTAL	0.33
MD174	02-050R	SPUR TO MD3 BUS	0.17
		ROUTE TOTAL	0.17
MD177	02-057R	SPUR AT MD 607	0.11
MD177	02-056R	SPUR AT MD 2	0.05
		ROUTE TOTAL	0.16
MD198	02-153R	INTERCHANGE RAMPS AT BALTO-WASH EXPWY	0.91
		ROUTE TOTAL	0.91
MD258	02-143R	MD258 TO MD4	0.19
		ROUTE TOTAL	0.19
MD648D	02-088R	SPUR AT MD 2	0.03
		ROUTE TOTAL	0.03
IS695	02-027R	INTERCHANGE RAMPS @ MD3/BALTO WASH EXPW	1.59
IS695	02-150R	INTERCHANGE RAMPS AT MD168	0.67
		ROUTE TOTAL	2.26

AS OF JULY 1971

ANNE ARUNDEL COUNTY

PAGE 18


ROUTE NUMBER	CONTROL SECTION	DESCRIPTION OF CONTROL SECTION	MILEAGE
MD773	02-161R	KELLINGTON DR-END SRCMAINT S OF MD177	0.31
		ROUTE TOTAL	0.31
MD778D	02-119R	NORTH CONNECTION TO MD2	0.02
		ROUTE TOTAL	0.02
MD778N	02-152R	MD778N TO MD2	0.02
		ROUTE TOTAL	0.02
MD781	02-164R	INTERCH. RAMPS @ BALTO BELTW/MD781/MD2	1.91
MD781	02-034R	SPURS TO MD710 NEAR BELTWAY	0.35
		ROUTE TOTAL	2.26
MD783	02-126R	US50 TO MD783	0.02
		ROUTE TOTAL	0.02
MD784	02-127R	US0050 TO MD0784 SPUR	0.02
		ROUTE TOTAL	0.02
MD790B	02-082R	MD0468 TO MD0790B CONNECTION	0.03
		ROUTE TOTAL	0.03
MD908	02-106R	CD234 - END SRC MAINT SOUTH SIDE US50	0.08
		ROUTE TOTAL	0.08
MD908A	02-106R	US50-US50 AT ST MARGARETS/S SIDE US50	0.42
		ROUTE TOTAL	0.42
MD908B	02-106R	US50-CAPE ST CLAIRE RD/N SIDE US50	0.21
		ROUTE TOTAL	0.21

AS OF JULY 1971

ANNE ARUNDEL COUNTY

PAGE 19

ROUTE NUMBER	CONTROL SECTION	DESCRIPTION OF CONTROL SECTION	MILEAGE
MD908C	02-106R	MD179-RD END/E LOG IN N RD/S SIDE US50	1.80
		ROUTE TOTAL	1.80
MD908D	02-106R	BAY HEAD RD-LOG INN RD/NORTH SIDE US50	1.03
		ROUTE TOTAL	1.03
MD909	02-140R	MD424-END SRC MAINT/SOUTH SIDE US50/	0.96
		ROUTE TOTAL	0.96
MD917	02-122R	MD175 TO MD917	0.02
		ROUTE TOTAL	0.02
MD980A	02-144R	MD4 NEAR WAYSONS CORNER-PLUMMER RD	0.99
		ROUTE TOTAL	0.99
MD980B	02-144R	WRIGHTON RD-END SRC MT/S LWR PINDELL RD	1.78
		ROUTE TOTAL	1.78
MD980C	02-144R	MD4/NB LANE/-FISHERS STATION RD	0.50
		ROUTE TOTAL	0.50
MD988	02-169R	OLD MILL RD-WILL-O-BROOK DR/N OF MD100	0.18
		ROUTE TOTAL	0.18
MD989	02-169R	MD607-RD END/S OF JACOBVILLE	0.40
		ROUTE TOTAL	0.40
		MAINLINE COUNTY TOTAL	340.46
		NON-MAINLINE COUNTY TOTAL	34.70



AS OF JULY 1971

BALTIMORE COUNTY

PAGE 1

ROUTE NUMBER	CONTROL SECTION	DESCRIPTION OF CONTROL SECTION	MILEAGE
US 1	03-002P	B&HD COUNTY LINE - WASHINGTON BLVD	0.91
US 1	03-003P	WASHINGTON BLVD - BALTIMORE CITY LINE (SOUTH)	2.88
US 1	03-004P	N BALTO CITY LINE - CO1400 JOPPA RD	4.10
US 1	03-005P	CO1400 JOPPA RD - BALTO/HAR CO/L	6.94
		ROUTE TOTAL	14.83
US 1AL	03-123P	US1 SOUTHWESTERN BLVD/NB LANE/ - BALTIMORE CITY LINE (END SECTION 2)	2.74
		ROUTE TOTAL	2.74
MD 3	03-001P	AA&B COUNTY LINE - BALTO CITY LINE	1.42
		ROUTE TOTAL	1.42
MD 7	03-047S	US0040 PULASKI HWY 1 NEAR E BAL CI/L - IS0695 BALTIMORE BELTWAY	2.68
MD 7	03-048S	IS0695 BALTIMORE BELTWAY - BALTIMORE AND HARFORD CO LINE	9.15
		ROUTE TOTAL	11.83
MD 20A	03-126S	BARRICADE AT CANTON RR SPUR - MD 150/EASTERN BLVD	0.51
		ROUTE TOTAL	0.51
MD 20B	03-049S	MD150 EASTERN BLVD - MD151 NORTH POINT BLVD	2.78
		ROUTE TOTAL	2.78
MD 20C	03-050S	MD151/NB LANE/ - MD151/NB LANE/ NEAR WISE AVE	1.28
		ROUTE TOTAL	1.28
MD 20D	03-051S	MD151/SB LANE/a SPARROWS POINT INTERCH. - END SRC MAINT	2.74
		ROUTE TOTAL	2.74
MD 25	03-052S	BALTIMORE CITY LINE - MD131 /SEMINARY AVE/	4.15

AS OF JULY 1971

BALTIMORE COUNTY

PAGE 2

ROUTE NUMBER	CONTROL SECTION	DESCRIPTION OF CONTROL SECTION	MILEAGE
MD 25	03-053S	MD131 /SEMINARY AVE/ - MD128	8.76
MD 25	03-054S	MD128 - END SRC MAINT AT UPPER BECKLEYSVILLE RD	9.16
		ROUTE TOTAL	22.07
MD 25A	03-180S	I-695/BALTIMORE BELTWAY/ - MD25	0.57
		ROUTE TOTAL	0.57
MD 26	03-008P	E END PATAPSCO RESERVOIR BRIDGE - MCDONOGH LANE	5.40
MD 26	03-007P	MCDONOGH LANE - BALTIMORE CITY LINE	5.09
		ROUTE TOTAL	10.49
MD 30	03-009P	US140 IN REISTERSTOWN - MD128/BUTLER RD/	0.38
MD 30	03-010P	MD128/BUTLER RD/ - JESSUP SPRING ROAD AT MONTROSE SCHOOL	1.57
MD 30	03-011P	JESSUP SPRING ROAD AT MONTROSE SCHOOL - B&CL CO LINE	5.53
		ROUTE TOTAL	7.48
MD 37	03-055S	BEG SRC MAINT NEAR MCDONOGH SCHOOL - END SRC MAINT NEAR MCDONOGH SCHOOL	0.66
		ROUTE TOTAL	0.66
US 40	03-013P	HOWARD CO/L - IS0695 BALTIMORE BELTWAY	2.40
US 40	03-012P	IS0695 BALTIMORE BELTWAY - W BALTIMORE CI/L	1.55
US 40	03-014P	E BALTIMORE CI/L - MD0781 BALTIMORE BELTWAY	2.77
US 40	03-015P	MD0781 BALTIMORE BELTWAY - MD0700 MARTIN BLVD	1.36
US 40	03-016P	MD0700 MARTIN BLVD - HARFORD CO/L	7.51
		ROUTE TOTAL	15.59
MD 41	03-189P	BALTO CITY LINE - I-695/BALTO BELTWAY/	2.31
MD 41	03-181P	I-695/BALTO BELTWAY/ - JOPPA ROAD	0.23

AS OF JULY 1971

BALTIMORE COUNTY

PAGE 3

ROUTE NUMBER	CONTROL SECTION	DESCRIPTION OF CONTROL SECTION	MILEAGE
		ROUTE TOTAL	2.54
MD 43	03-185S	SILVER SPRING ROAD - CONNECTION TO MD 43	0.50
MD 43	03-185P	CONNECTION TO MD 43 - I-95	0.34
MD 43	03-184P	I-95 - US40 AT WHITE MARSH	0.97
		ROUTE TOTAL	1.81
MD 45	03-017P	BALTO CITY LINE - ALLEGHENY AVE IN TOWSON	2.10
MD 45	03-119P	ALLEGHENY AVE IN TOWSON - I-695/BALTO BELTWAY/	1.01
MD 45	03-018P	I-695/BALTO BELTWAY/ - BEGIN RAILROAD UNDERPASS @ COCKEYSVILLE	5.08
MD 45	03-019P	BEGIN RAILROAD UNDERPASS @ COCKEYSVILLE - BEAVER DAM RUN	0.28
MD 45	03-020P	BEAVER DAM RUN - SHAWAN RD/CO198/	0.78
MD 45	03-020S	SHAWAN RD/CO198/ - MD138 AT HEREFORD	6.97
MD 45	03-021S	MD138 AT HEREFORD - MD463A S OF PARKTON	3.73
MD 45	03-022S	MD463A S OF PARKTON - MD463B N OF PARKTON	0.34
MD 45	03-023S	MD463B N OF PARKTON - PENNSYLVANIA STATE LINE	5.80
		ROUTE TOTAL	26.09
MD 46 PRP	03-193	AA/BALTO CO/L - IS0095	0.00
MD 46 PRP	03-194	IS0095 - US0040 NATIONAL PIKE	0.00
IS 70N	03-190I	B&HD COUNTY LINE - I-695	2.89
IS 70N	03-191I	I-695 - BALTIMORE CITY LINE ✓	1.95
		ROUTE TOTAL	4.84
IS 83	03-118I	BALTO CITY LINE - JONES FALLS EXPWY	2.99
IS 83	03-112I	JONES FALLS EXPWY - BALTIMORE BELT&BALTO-HARRISBURG EXP	1.29
IS 83	03-044I	BALTIMORE BELT&BALTO-HARRISBURG EXP - SHAWAN ROAD	6.20

AS OF JULY 1971

BALTIMORE COUNTY

PAGE 4

ROUTE NUMBER	CONTROL SECTION	DESCRIPTION OF CONTROL SECTION	MILEAGE
IS 83	03-045I	SHAWAN ROAD - MD137 /MT CARMEL RD/	7.09
IS 83	03-046I	MD137 /MT CARMEL RD/ - PENNA STATE LINE	10.19
		ROUTE TOTAL	27.76
MD 88	03-056S	B&CL COUNTY LINE - MD23 NORTH OF BUTLER	7.00
		ROUTE TOTAL	7.00
MD 91	03-057S	B&CL COUNTY LINE - MD30 AT FOWBLESBURG	1.44
		ROUTE TOTAL	1.44
IS 95 PRP	03-195	HOWARD CO/L - MD0046 METROPOLITON BLVD	0.00
IS 95 PRP	03-196	MD0046 METROPOLITON BLVD - IS0695 BALTIMORE BELTWAY	0.00
IS 95 PRP	03-199	IS0695 BALTIMORE BELTWAY - SW BALTO CI/L	0.00
IS 95	03-145I	NE BALTO CI/L - IS0695 BALTIMORE BELTWAY	2.72
IS 95	03-182I	IS0695 BALTIMORE BELTWAY - MD0043 WHITEMARSH BLVD	3.26
IS 95 TLL	03-183I	MD0043 WHITEMARSH BLVD - HARFORD CO/L	5.54
		ROUTE TOTAL	11.52
MD125	03-058S	WEST END BRIDGE AT B&HD COUNTY LINE - END SRC MAINT	3.65
		ROUTE TOTAL	3.65
MD126	03-059S	WINDSOR MILL ROAD - BALTIMORE CITY LINE	1.09
		ROUTE TOTAL	1.09
MD127	03-060S	US140 AT REISTERSTOWN - END SRC MAINT/WABASH AVE	0.87
		ROUTE TOTAL	0.87
MD128	03-062S	MD0030 HANOVER RD - CO0444 BUTLER RD END SRC MAINT	1.26

AS OF JULY 1971

BALTIMORE COUNTY

PAGE 5

ROUTE NUMBER	CONTROL SECTION	DESCRIPTION OF CONTROL SECTION	MILEAGE
MD128	03-000S	CO0444 BUTLER RD END SRC MAINT - CO0445 LONGNECKER RD BEG SRC MAINT SEE CO0444	0.00
MD128	03-061S	CO0445 LONGNECKER RD BEG SRC MAINT - MD0025 FALLS RD	5.55
		ROUTE TOTAL	6.81
MD129	03-063S	BALTIMORE CITY LINE - GARRISON FOREST ROAD	8.01
		ROUTE TOTAL	8.01
MD130	03-064S	US140 AT GARRISON - MD25 /FALLS RD/	5.66
		ROUTE TOTAL	5.66
MD131	03-065S	MD25/FALLS RD/ - MD45 AT LUTHERVILLE	3.08
		ROUTE TOTAL	3.08
MD133	03-067S	MD129 - MD25 AT ROCKLAND	3.33
		ROUTE TOTAL	3.33
MD134	03-068S	MD139 CHAS ST AVE - END SRC MAINT AT RUXTON RD	1.63
		ROUTE TOTAL	1.63
MD137	03-069S	LOWER BECKLEYSVILLE RD - MD45 AT HEREFORD	8.59
		ROUTE TOTAL	8.59
MD138	03-070S	MD0045 YORK RD AT HEREFORD - CO0224 MONKTON RD END SRC MAINT	2.95
MD138	03-000S	CO0224 MONKTON RD END SRC MAINT - CO0224 MONKTON RD BEG SRC MAINT SEE CO0224	0.00
MD138	03-071S	CO0224 MONKTON RD BEG SRC MAINT - MD0562 TROYER RD AT SHEPPERD	2.89
MD138	03-072S	MD0562 TROYER RD AT SHEPPERD - BALTO/HAR CO/L	2.21
		ROUTE TOTAL	8.05
MD139	03-073P	BALTO CITY LINE - MD134	0.74

AS OF JULY 1971

BALTIMORE COUNTY

PAGE 6

ROUTE NUMBER	CONTROL SECTION	DESCRIPTION OF CONTROL SECTION	MILEAGE
MD139	03-120P	MD134 - I-695/BALTO BELTWAY/	2.81
MD139	03-120S	I-695/BALTO BELTWAY/ - END SRC MAINT	0.16
		ROUTE TOTAL	3.71
US140	03-024P	BALTO CITY LINE - OLD COURT ROAD	1.28
US140	03-025P	OLD COURT ROAD - WOODLEY AVE AT REISTERSTOWN	7.90
US140	03-026P	WOODLEY AVE AT REISTERSTOWN - MD30 /HANOVER PIKE/ @ REISTERSTOWN	0.91
US140	03-027P	MD30 /HANOVER PIKE/ @ REISTERSTOWN - B&C COUNTY LINE	2.58
		ROUTE TOTAL	12.67
MD142	03-076S	WEISBURG RD AT WHITE HALL - B&H COUNTY LINE	2.40
		ROUTE TOTAL	2.40
MD143	03-077S	MD0045 YORK RD - CD0360 WARREN RD AHEAD END SRC MAINT	1.45
MD143	03-000S	CD0360 WARREN RD AHEAD END SRC MAINT - MU0360 WARREN RD END CD MAINT/BAL CITY SEE CD0360	0.00
MD143	03-078S	BEG SRC MAINT NEAR LOCH RAVEN - MD0146 JARRETTSVILLE PK AT SUNNYBROOK	1.61
		ROUTE TOTAL	3.06
MD144	03-031S	HOWARD CD/L AT ELLICOTT CITY - MD166	2.90
MD144	03-030S	MD166 - I-695 BALTO BELTWAY	1.24
MD144	03-029S	I-695 BALTO BELTWAY - BALTIMORE CITY LINE (END SECTION 5)	0.79
		ROUTE TOTAL	4.93
MD145	03-079S	MU0145 BALTO CITY MAINT IN LOCH RAVEN - MD0146 DULANEY VALLEY RD	3.52
MD145	03-079S	MD0146 DULANEY VALLEY RD - MD0165 BALDWIN MILL RD	4.81
		ROUTE TOTAL	8.33
MD146	03-080P	MD0045 YORK RD IN TOWSON - IS0695 BALTO BELTWAY	0.82

AS OF JULY 1971

BALTIMORE COUNTY

PAGE 7

ROUTE NUMBER	CONTROL SECTION	DESCRIPTION OF CONTROL SECTION	MILEAGE
MD146	03-080S	IS0695 BALTO BELTWAY - MU0335 AHEAD END SRC MAINT	3.94
MD146	03-000S	CO0335 AHEAD END BALTO CITY MAINT - CO0335 BEG SRC MAINT NEAR LOCH RAVEN SEE CO0335	0.00
MD146	03-081S	CO0335 BEG SRC MAINT NEAR LOCH RAVEN - BALTO/HAR CO/L	5.91
		ROUTE TOTAL	10.67
MD147	03-082P	N BALTIMORE CITY LINE - CO3794 JOPPA RD	1.97
MD147	03-083P	CO3794 JOPPA RD - BALTIMORE AND HARFORD CO LINE	8.88
		ROUTE TOTAL	10.85
MD150	03-032P	BALTO CITY LINE - MD151/NORTH PT BLVD/	0.80
MD150	03-034P	MD151/NORTH PT BLVD/ - BEGIN BACK RIVER BRIDGE	1.47
MD150	03-035P	BEGIN BACK RIVER BRIDGE - END BACK RIVER BRIDGE	0.28
MD150	03-036P	END BACK RIVER BRIDGE - EASTERN AVE	1.36
MD150	03-037P	EASTERN AVE - MD700/MARTIN BLVD/	2.00
MD150	03-088S	MD700/MARTIN BLVD/ - END DIVIDED HWY AT BENGIES	1.69
MD150	03-089S	END DIVIDED HWY AT BENGIES - EBENEZER RD	2.98
		ROUTE TOTAL	10.58
MD151	03-039P	BALTO CITY LINE - MD150	0.72
MD151	03-040P	MD150 - WISE AVE	4.16
MD151	03-041P	WISE AVE - END SRC MAINTENANCE IN SPARROWS POINT	3.23
		ROUTE TOTAL	8.11
MD165	03-090S	BEGIN SRC MAINT AT BALDWIN - B&H COUNTY LINE	1.43
		ROUTE TOTAL	1.43
MD166	03-091S	US 1 AT RELAY - MD 144-FREDERICK ROAD	4.39

AS OF JULY 1971

BALTIMORE COUNTY

PAGE 8

ROUTE NUMBER	CONTROL SECTION	DESCRIPTION OF CONTROL SECTION	MILEAGE
		ROUTE TOTAL	4.39
MD325	03-0935	RD END PENNA RR SPRING GROVE HOSPITAL - MD144	0.47
		ROUTE TOTAL	0.47
MD330	03-1275	US1 - US1 AT KINGSVILLE	0.13
		ROUTE TOTAL	0.13
MD372	03-0945	MD166/ROLLING RD/ - BALTO CITY LINE	2.51
		ROUTE TOTAL	2.51
MD400	03-0955	BEG SRC MAINT - US140/REISTERSTOWN RD/	1.06
		ROUTE TOTAL	1.06
MD401	03-0965	MD25 N OF BUTLER - END SRC MAINT AT YEOHD ROAD	2.12
		ROUTE TOTAL	2.12
MD409	03-1255	BEGIN SRC MAINT AT FREELAND - END SRC MAINT @ HARRIS MILL RD E OF 183	2.42
		ROUTE TOTAL	2.42
MD439	03-1245	MD45 /YORK RD/ - END SRC MAINT EAST OF 1285	0.70
		ROUTE TOTAL	0.70
MD463A	03-1285	MD45 - ROAD END SOUTH OF PENNA RR AT PARKTON	0.15
		ROUTE TOTAL	0.15
MD463B	03-1285	RD/END N OF PENNA RR AT PARKTON - MD45	0.12
		ROUTE TOTAL	0.12
MD466	03-1295	US1 - END SRC MAINT	0.40

AS OF JULY 1971

BALTIMORE COUNTY

PAGE 9

ROUTE NUMBER	CONTROL SECTION	DESCRIPTION OF CONTROL SECTION	MILEAGE
		ROUTE TOTAL	0.40
MD466A	03-1295	ROAD END @ B&O RR - MD166	0.13
		ROUTE TOTAL	0.13
MD493	03-1305	BEGIN SRC MAINT - MD 700 SERVICE ROAD	0.22
		ROUTE TOTAL	0.22
MD519	03-0995	BEG SRC MAINT N OF DOVER RD - END SRC MAINT S OF GARRISON FORREST	2.06
		ROUTE TOTAL	2.06
MD526A	03-1315	US140 - END SRC MAINT	0.09
		ROUTE TOTAL	0.09
MD526B	03-1315	US140 - ROAD END NEAR PATAPSCO RIVER	0.12
		ROUTE TOTAL	0.12
MD542	03-100P	BALTIMORE CITY LINE - TAYLOR AVENUE	1.00
MD542	03-101P	TAYLOR AVENUE - CROMWELL BRIDGE ROAD	1.64
		ROUTE TOTAL	2.64
MD562	03-072S	BEG SRC MAINT MARKOE RD - MD138 AT SHEPPARD	1.40
		ROUTE TOTAL	1.40
MD567	03-102S	BEG SRC MAINT - GLENARM RD NEAR MD TRAINING SCHOOL	1.50
		ROUTE TOTAL	1.50
MD587	03-103S	RD/END AT WILSON PT - MD150 EASTERN BLVD	2.22
		ROUTE TOTAL	2.22

AS OF JULY 1971

BALTIMORE COUNTY

PAGE 10

ROUTE NUMBER	CONTROL SECTION	DESCRIPTION OF CONTROL SECTION	MILEAGE
MD588	03-1045	MD7 /PHILA RD/ - END SRC MAINT AT TRUMP MILL RD	1.91
		ROUTE TOTAL	1.91
MD599	03-1325	MD601 HARRISON AVE - MD700 MARTIN BLVD	0.13
		ROUTE TOTAL	0.13
MD599A	03-1325	MD599B/OLD DREMS ROAD/ - MD493/DREMS RD/	0.03
		ROUTE TOTAL	0.03
MD599B	03-1325	MD 493 (DREMS RD) - ROAD END	0.16
		ROUTE TOTAL	0.16
MD600A	03-1335	MD600B & MD601 - MD599	0.17
		ROUTE TOTAL	0.17
MD600B	03-1335	ROAD END - ROAD END /NORTH SIDE OF EASTERN BLVD/	0.24
		ROUTE TOTAL	0.24
MD600C	03-1335	MD150/EASTERN BLVD/ - ROAD END AT BACK RIVER	0.11
		ROUTE TOTAL	0.11
MD601	03-1345	MD150 /EASTERN BLVD/ - MD599	0.16
		ROUTE TOTAL	0.16
MD643	03-1065	BEGIN SRC MAINT AT LINK AVE IN ARBUTUS - END SRC MAINT	0.58
		ROUTE TOTAL	0.58
MD644A	03-1075	CARVILLE & FIRST AVE - SELMA AVE IN HALETHORPE	0.16
		ROUTE TOTAL	0.16

AS OF JULY 1971

BALTIMORE COUNTY

PAGE 11

ROUTE NUMBER	CONTROL SECTION	DESCRIPTION OF CONTROL SECTION	MILEAGE
MD644B	03-107S	OREGON AVE - US1	0.10
		ROUTE TOTAL	0.10
MD648E	03-092S	ANNE ARUNDEL AND BALTIMORE CO/L - BALTIMORE CITY LINE	1.51
		ROUTE TOTAL	1.51
MD668A	03-135S	MD30 - BARRICADE S SIDE OF WMRR & CONN TO MD30	0.51
		ROUTE TOTAL	0.51
MD668B	03-135S	BARRICADE N SIDE OF WMRR - MD30	0.78
		ROUTE TOTAL	0.78
IS695	03-116I	AA&B COUNTY LINE - US40/BALTO NATIONAL PIKE/	5.78
IS695	03-114I	US40/BALTO NATIONAL PIKE/ - BALTIMORE BELTWAY & JONES FALLS EXP	11.51
IS695	03-112I	BALTIMORE BELTWAY & JONES FALLS EXP - BALTO BELTWAY & BALTO-HARRISBURG EXPW SEE IS0083	0.00
IS695	03-112I	BALTO BELTWAY & BALTO-HARRISBURG EXPW - MD 147/HARFORD ROAD/	6.83
IS695	03-110I	MD 147/HARFORD ROAD/ - I-95	3.21
I-695	03-142	was 781	1.48
I-695	03-143		0.08
		ROUTE TOTAL	27.33
MD695	03-200P	MD151 /NORTH POINT BLVD/ - MD150 /EASTERN BLVD/	0.85
		ROUTE TOTAL	0.85
MD700	03-042S	BEGIN SRC MAINT AT MARTIN CO - MD150	0.05
MD700	03-042P	MD150 - US40 WITH SPURS AT US40	2.17
			1.97
		ROUTE TOTAL	2.22
MD718	03-108S	MD151 SPARROWS PT BLVD - MD20D NORTH PT RD	1.00
		ROUTE TOTAL	1.00

AS OF JULY 1971

BALTIMORE COUNTY

PAGE 12

ROUTE NUMBER	CONTROL SECTION	DESCRIPTION OF CONTROL SECTION	MILEAGE
MD721	03-082S	MD147/HARFORD RD/ - JOPPA RD	0.14
		ROUTE TOTAL	0.14
MD746A	03-136S	MD25 - ROAD END S SIDE PENNA RR AT BARE HILLS	0.14
		ROUTE TOTAL	0.14
MD746B	03-136S	RD/END N SIDE OF PENNA RR AT BARE HILLS - MD25	0.08
		ROUTE TOTAL	0.08
MD770	03-137S	MD20A /OLD NORTH PT RD/ - MD151 /NORTH POINT BLVD	0.08
		ROUTE TOTAL	0.08
MD771A	03-109S	MD144 - MD144 EAST OF ELLICOTT CITY	0.19
		ROUTE TOTAL	0.19
MD771B	03-109S	MD144 - MD144 EAST OF ELLICOTT CITY	0.10
		ROUTE TOTAL	0.10
MD771C	03-109S	MD144 - MD144 EAST OF ELLICOTT CITY	0.16
		ROUTE TOTAL	0.16
MD771D	03-109S	RD/END - MD144 AT PATAPSCO RIVER	0.16
		ROUTE TOTAL	0.16
⁶⁹⁵ MD781	03-192P	I-95 - US40 PULASKI HWY	1.48
⁶⁹⁵ MD781	03-143S	US40 PULASKI HWY - END SRC MAINT AT B&O RR BRIDGE	0.08
		ROUTE TOTAL	1.56
MD850	03-139S	ROAD END - ROAD END AT LIBERTY RESERVOIR	0.19

AS OF JULY 1971

BALTIMORE COUNTY

PAGE 13

ROUTE
NUMBER

CONTROL
SECTION

DESCRIPTION OF CONTROL SECTION

MILEAGE

ROUTE TOTAL 0.19

~~MD883~~

03-142S OLD SEC MD166 OPP CATONSVILLE HIGH SCH.

0.11

ROUTE TOTAL 0.11

~~MD884~~

03-098S RD/END - MD45 SOUTH OF PENNA STATE LINE

0.39

ROUTE TOTAL 0.39

~~MD885~~

03-097S RD/END - MD45 SOUTH OF PENNA STATE LINE

0.23

ROUTE TOTAL 0.23

~~MD886~~

03-138S RD/END EAST OF I-83 - MD131

0.11

MD887 3-19
MD887-A 3-19

ROUTE TOTAL 0.11

MD888A

03-006S OLD SEC. OF US1ALT SOUTH OF BALTO BELT

0.06

ROUTE TOTAL 0.06

MD888B

03-006S OLD SEC. OF US1ALT NORTH OF BALTO BELTW

0.04

ROUTE TOTAL 0.04

MD889

03-140S MD137/MT CARMEL RD/ - ROAD END/EAST OF I-83/

0.10

ROUTE TOTAL 0.10

MD890

03-144S RD/END AT WESTERN MD AVE - US140

0.42

ROUTE TOTAL 0.42

MD891

03-146S BEG SRC MAINT AT B&O PROP - HAMMONDS FERRY RD

0.56

MD892 3-188
MD892A 3-188

ROUTE TOTAL 0.56

IS895 TLL 03-121P HO & BALTO COUNTY LINE - IS0695 BALTIMORE
BELTWAY

2.41

AS OF JULY 1971

BALTIMORE COUNTY

PAGE 14

ROUTE NUMBER	CONTROL SECTION	DESCRIPTION OF CONTROL SECTION	MILEAGE
IS895 TLL	03-121I IS0695	BALTIMORE BELTWAY @ BALTO & AA CD LINE	2.22
		ROUTE TOTAL	4.63
MD 7	03-047R	MD7 TO US40	0.03
		ROUTE TOTAL	0.03
MD 20C	03-050R	MD151 TO BARRICADE	0.04
		ROUTE TOTAL	0.04
MD 43	03-186R	INTERCHANGE RAMPS AT US40	0.65
		ROUTE TOTAL	0.65
IS 83	✓03-153R	INTERCHANGE RAMPS AT MD439	1.43
IS 83	✓03-151R	INTERCHANGE RAMPS AT MIDDLETOWN ROAD	1.07
IS 83	✓03-150R	INTERCHANGE RAMPS AT MD137	1.03
IS 83	✓03-147R	INTERCHANGE RAMPS AT PADONIA ROAD	0.94
IS 83	✓03-149R	INTERCHANGE RAMPS AT BELFAST ROAD	0.93
IS 83	✓03-152R	INTERCHANGE RAMPS AT MD45	0.79
IS 83	✓03-148R	INTERCHANGE RAMPS AT SHAWAN ROAD	0.72
IS 83	✓03-043R	INTERCHANGE RAMPS AT TIMONIUM ROAD	0.66
IS 83	✓03-179R	INTERCHANGE RAMPS AT RUXTON ROAD	0.39
IS 83	✓03-154R	INTERCHANGE RAMPS AT MD409	0.35
		ROUTE TOTAL	8.31
IS 95	03-187R	SPURS AT MD0043	2.15
IS 95	03-197R	INTERCHANGE RAMPS @ MD46 /UNDER CONST/	0.00
IS 95	03-198R	INTERCHANGE RAMPS @ I-695 /UNDER CONST/	0.00
		ROUTE TOTAL	2.15

ROUTE NUMBER	CONTROL SECTION	DESCRIPTION OF CONTROL SECTION	MILEAGE
MD150	03-033R	INTERCHANGE RAMPS AT MD151	1.24
MD150	03-038R	INTERCHANGE RAMPS AT MD700	0.59
		ROUTE TOTAL	1.83
MD151	03-141R	INTERCHANGE RAMPS AT SPARROWS POINT RD	0.48
		ROUTE TOTAL	0.48
IS695	✓ 03-162R	INTERCHANGE RAMPS AT I-70N /UNDER CONST	3.38
IS695	✓ 03-177R	INTERCHANGE RAMPS AT I-95	3.05
IS695	03-115R	INTERCHANGE RAMPS AT I-83/JONES FALLS E	2.50
IS695	✓ 03-163R	INTERCHANGE RAMPS AT SECURITY BLVD	2.12
IS695	✓ 03-176R	INTERCHANGE RAMPS AT US1 /BELAIR RD/	2.02
IS695	✓ 03-164R	INTERCHANGE RAMPS AT MD26	1.83
IS695	✓ 03-161R	INTERCH. RAMPS @ US40/BALTO NAT PIKE	1.57
IS695	✓ 03-170R	INTERCHANGE RAMPS AT MD45 /YORK ROAD/	1.55
IS695	✓ 03-175R	INTERCHANGE RAMPS AT MD147 /HARFORD RD/	1.48
IS695	✓ 03-171R	INTERCHANGE RAMPS AT MD146	1.44
IS695	✓ 03-158R	INTERCHANGE RAMPS AT MD372	1.40
IS695	✓ 03-174R	INTERCHANGE RAMPS AT MD41 /PERRING PKWY	1.39
IS695	✓ 03-173R	INTERCH. RAMPS @ CROMWELL BR RD&MD542	1.17
IS695	✓ 03-169R	INTERCHANGE RAMPS AT MD139	0.98
IS695	✓ 03-168R	INTERCHANGE RAMPS AT GREENSPRING AVE	0.93
IS695	✓ 03-156R	INTERCHANGE RAMPS AT US1ALT	0.91
IS695	✓ 03-165R	INTERCHANGE RAMPS AT US140	0.87
IS695	✓ 03-172R	INTERCHANGE RAMPS AT PROVIDENCE RD	0.86
IS695	✓ 03-159R	INTERCHANGE RAMPS AT MD144	0.73

AS OF JULY 1971

BALTIMORE COUNTY

PAGE 16

ROUTE NUMBER	CONTROL SECTION	DESCRIPTION OF CONTROL SECTION	MILEAGE
IS695	03-113R	INTERCHANGE RAMPS @ I-83/B-HARRISBURG E	0.66
IS695	03-155R	INTERCHANGE RAMP @ MD891/EDNA AVE EXT/	0.58
IS695	03-167R	INTERCHANGE RAMPS AT STEVENSON ROAD	0.56
IS695	03-157R	INTERCHANGE RAMPS AT LEEDS AVE	0.56
IS695	03-160R	INTERCHANGE RAMPS AT EDMONDSON AVE	0.54
IS695	03-166R	INTERCHANGE RAMPS AT MD129	0.47
IS695	03-117R	INTERCHANGE RAMPS @ HARBOR TUNNEL THRUW	0.43
		ROUTE TOTAL	33.98
MD695	03-201R	INTERCHANGE RAMPS @ MD150 & MD151	2.99
MD695	3-178	MD7 & 695	
MD695	3-111	MD695 & US40	
MD695	3-209	Cova Rd	
		ROUTE TOTAL	2.99
MD700	03-042R	MD700 TO SPUR A	0.19
		ROUTE TOTAL	0.19
MD718	03-108R	SPUR AT MD151	0.07
		ROUTE TOTAL	0.07
MD781	03-111R	INTERCHANGE RAMPS AT BALD BELT & US40	1.30
MD781	03-178R	INTERCHANGE RAMPS AT MD7	0.90
		ROUTE TOTAL	2.20
MD887	03-019R	MD45-MD45 AT COCKEYSVILLE UNDERPASS	0.20
		ROUTE TOTAL	0.20
MD887A	03-019R	MD45-MD45 AT COCKEYSVILLE UNDERPASS	0.27
		ROUTE TOTAL	0.27

AS OF JULY 1971

BALTIMORE COUNTY

PAGE 17

ROUTE NUMBER	CONTROL SECTION	DESCRIPTION OF CONTROL SECTION	MILEAGE
MD892	<i>ok</i> 03-188R	MD7-RD END/S OF MD43/	0.09
		ROUTE TOTAL	0.09
MD892A	<i>ok</i> 03-188R	MD7-RD END/N OF MD43/	0.09
		ROUTE TOTAL	0.09
		MAINLINE COUNTY TOTAL	377.75
		NON-MAINLINE COUNTY TOTAL	53.57

AS OF JULY 1971

CALVERT COUNTY

PAGE 1

ROUTE NUMBER	CONTROL SECTION	DESCRIPTION OF CONTROL SECTION	MILEAGE
MD 2	04-007P	BEG SRC MAINT AT SOLOMONS ISLAND - MD497 AT BERTHA	6.02
MD 2	04-006P	MD497 AT BERTHA - CALVERT BEACH RD AT ST LEONARD	7.69
MD 2	04-005P	CALVERT BEACH RD AT ST LEONARD - MD264 E OF PORT REPUBLIC	3.10
MD 2	04-004P	MD264 E OF PORT REPUBLIC - MD231 AT PR FREDERICK	3.79
MD 2	04-003P	MD231 AT PR FREDERICK - STOAKLEY RD AT STOAKLEY	1.64
MD 2	04-002P	STOAKLEY RD AT STOAKLEY - MD4 SOUTH OF SUNDERLAND	7.42
MD 2	04-051P	MD4 SOUTH OF SUNDERLAND - AA&C COUNTY LINE	4.55
ROUTE TOTAL			34.21
MD 4	04-009P	CAL/AA CD/L - MT HARMONY PARIS ROAD	4.57
MD 4	04-010P	MT HARMONY PARIS ROAD - MD 2 S OF SUNDERLAND	3.79
ROUTE TOTAL			8.36
MD231	04-042P	WEST END PATUXENT RIVER BRIDGE - EAST END PATUXENT RIVER BRIDGE	0.64
MD231	04-008P	EAST END PATUXENT RIVER BRIDGE - MD765A IN PRINCE FREDERICK	5.59
ROUTE TOTAL			6.23
MD260	04-043S	MD4 - AA&C COUNTY LINE	2.64
MD260	04-039S	AA&C COUNTY LINE NEAR DWINGS - BEG DIV HWY @ PARIS INTER	1.99
MD260	04-046S	BEG DIV HWY @ PARIS INTER - MD261 IN CHESAPEAKE BEACH	2.64
ROUTE TOTAL			7.27
MD261	04-012S	MD263 - C&AA COUNTY LINE	7.64
ROUTE TOTAL			7.64
MD262	04-013S	PATUXENT RIVER @ LOWER MARLBORO - MD2	4.59
ROUTE TOTAL			4.59

AS OF JULY 1971

CALVERT COUNTY

PAGE 2

ROUTE NUMBER	CONTROL SECTION	DESCRIPTION OF CONTROL SECTION	MILEAGE
MD263	04-050S	MD2 NR HUNTING CREEK - ROAD END @ PLUM POINT	6.27
		ROUTE TOTAL	6.27
MD264	04-016S	BEG SRC MAINT @ BROOMES ISLAND - MD265	4.46
MD264	04-015S	MD265 - MD2 NEAR PORT REPUBLIC	2.31
		ROUTE TOTAL	6.77
MD265	04-017S	BEG SRC MAINT S OF ROSS RD - MD264 @ MUTUAL	1.76
		ROUTE TOTAL	1.76
MD402	04-045S	MD2 @ PR FREDERICK - CHESAPEAK AVE IN DARES BCH	4.37
		ROUTE TOTAL	4.37
MD497	04-021S	MD2 @ BERTHA - END SRC MAINT NEAR COVE POINT	2.44
		ROUTE TOTAL	2.44
MD506	04-025S	MD508 @ BOWENS - MD2 @ SIXES	3.81
		ROUTE TOTAL	3.81
MD508	04-027S	MD506 @ BOWENS - MD231	1.20
		ROUTE TOTAL	1.20
MD509	04-028S	MD2 E OF PORT REP - END SRC MT @ KENWOOD BEACH	0.95
		ROUTE TOTAL	0.95
MD521	04-032S	CD0042 LOWERY RD - MD0524 SOLOMONS ISLAND RD	4.44
		ROUTE TOTAL	4.44
MD524	04-052S	MD2 - MD2 AT HUNTINGTOWN	0.76

AS OF JULY 1971

CALVERT COUNTY

PAGE 3

ROUTE NUMBER	CONTROL SECTION	DESCRIPTION OF CONTROL SECTION	MILEAGE
		ROUTE TOTAL	0.76
MD749	04-0385 MD2 -	MD2 @ SOLOMONS ISLAND	0.34
		ROUTE TOTAL	0.34
MD752	04-0415 OLD FERRY LANDING @	BENEDICT - MD231	0.12
		ROUTE TOTAL	0.12
MD760	04-0475 ROAD END @ SHIP POINT -	MD2	4.51
		ROUTE TOTAL	4.51
MD761	04-0145 MD263 -	MD263 SW OF PARRAN	0.23
		ROUTE TOTAL	0.23
MD765A	04-0405 MD2 -	MD2 IN PR FREDERICK WITH SPUR TO MD2	2.16
		ROUTE TOTAL	2.16
MD765B	04-0405 MD2 -	MD2 S OF PRINCE FREDERICK W SIDE OF MD2	0.28
		ROUTE TOTAL	0.28
MD765C	04-0405 PARKER CREEK RD E OF	PORT REPUBLIC - ROAD END	0.05
		ROUTE TOTAL	0.05
MD765D	04-0015 MD2 -	MD2/W SIDE OF MD2 N OF SUNDERLAND/	0.90
		ROUTE TOTAL	0.90
MD765E	04-0015 MD2 -	ROAD END /W SIDE MD2 @ SUNDERLAND	0.15
		ROUTE TOTAL	0.15
MD765F	04-0015 DARLRYMPLE RD -	MD2 /E SIDE MD2 @ SUNDERLAND/	0.10

AS OF JULY 1971

CALVERT COUNTY

PAGE 4

ROUTE NUMBER	CONTROL SECTION	DESCRIPTION OF CONTROL SECTION	MILEAGE
		ROUTE TOTAL	0.10
MD765G	04-001S	MD2 S OF SUNDERLAND - MD 262	0.18
		ROUTE TOTAL	0.18
MD765H	04-049S	MD2 - MD778 /SW OF DWINGS/	0.28
		ROUTE TOTAL	0.28
MD765I	04-049S	MD2/S OF MT HARMONY/ - MD2/N OF MT HARMONY/	0.87
		ROUTE TOTAL	0.87
MD768	04-020S	MD402 - CHESAPEAKE AVE IN DARES BEACH	0.68
		ROUTE TOTAL	0.68
MD775	04-011S	SEC. OF OLD MD260 IN CHESAPEAKE BEACH	0.62
		ROUTE TOTAL	0.62
MD778	04-049S	MD2 /SW OF DWINGS - C&AA COUNTY LINE	0.96
		ROUTE TOTAL	0.96
MD260	04-048R	INTERCH. RAMPS @ MT HARMONY RD @ PARIS	0.67
MD260	04-043R	SPURS AT MD4	0.11
		ROUTE TOTAL	0.78
MD765A	04-040R	MD2 TO MD765A	0.03
		ROUTE TOTAL	0.03
MAINLINE COUNTY TOTAL			113.50
NON-MAINLINE COUNTY TOTAL			0.81

AS OF JULY 1971

CAROLINE COUNTY

PAGE 1

ROUTE NUMBER	CONTROL SECTION	DESCRIPTION OF CONTROL SECTION	MILEAGE
MD 16	05-054S	DORCHESTER AND CAROLINE CO LINE - MD0331 IN PRESTON SEE MD0331	0.00
MD 16	05-014S	MD0331 IN PRESTON - CO0160 AMERICAN CORNER RD AT BUREAU	8.30
MD 16	05-058S	CO0160 AMERICAN CORNER RD AT BUREAU - CO0372 DOUBLE HILLS RD	3.53
MD 16	05-010P	CO0372 DOUBLE HILLS RD - MD0313 SEE MD0404	0.00
MD 16	05-011P	MD0313 - CO0143 BECK RD AND MD0404 SEE MD0404	0.00
MD 16	05-013S	CO0143 BECK RD AND MD0404 - MD AND DEL ST/L	2.52
		ROUTE TOTAL	14.35
MD287	05-015S	MD313 WEST OF GOLDSBORO - DELAWARE STATE LINE	2.92
		ROUTE TOTAL	2.92
MD302	05-016S	CO&QA COUNTY LINE - DELAWARE STATE LINE	2.52
		ROUTE TOTAL	2.52
MD304	05-047S	QUEEN ANNES CO/L - MD0312 RIDGELY BRIDGETOWN RD	0.48
		ROUTE TOTAL	0.48
MD306	05-017S	LIBERTY ROAD IN FEDERALSBURG - DELAWARE LINE	4.49
		ROUTE TOTAL	4.49
MD307	05-059S	DOR AND CAROLINE CO LINE - MD0313 FEDERALSBURG BY PASS	0.53
MD307	05-018S	MD0313 FEDERALSBURG BY PASS - CORP LIMITS OF FEDERALSBURG	0.41
MD307	05-018S	CORP LIMITS OF FEDERALSBURG - MD0308 S MAIN ST	0.51
		ROUTE TOTAL	1.45
MD308	05-019S	MD313 - PENNA RR IN FEDERALSBURG	0.37
		ROUTE TOTAL	0.37

AS OF JULY 1971

CAROLINE COUNTY

PAGE 2

ROUTE NUMBER	CONTROL SECTION	DESCRIPTION OF CONTROL SECTION	MILEAGE
MD311	05-050S	MD313 IN GOLDSBORO - MD454 IN MARYDEL	6.21
		ROUTE TOTAL	6.21
MD312	05-022S	MD404 SOUTH OF DOWNES - CABIN AND RIDGELY ROADS	1.43
MD312	05-044S	CABIN AND RIDGELY ROADS - MD0480 AT RIDGELY RD +CENTRAL AVE SEE MD0480	0.00
MD312	05-021S	MD0480 AT RIDGELY RD +CENTRAL AVE - MD0313 AT BALTIMORE CORNER	9.23
		ROUTE TOTAL	10.66
MD313	05-005P	MD577 AT ALLENS CORNER - MD318 AND MD634 IN FEDERALSBURG	1.21
MD313	05-056P	MD318 AND MD634 IN FEDERALSBURG - MD315 AND MD318 WEST OF FEDERALSBURG	2.23
MD313	05-045P	MD315 AND MD318 WEST OF FEDERALSBURG - THREE BRIDGES RD/NORTH OF FEDERALSBURG	1.93
MD313	05-003P	THREE BRIDGES RD/NORTH OF FEDERALSBURG - MD621	1.67
MD313	05-006P	MD621 - MD404 AT ANDERSONTOWN	6.45
MD313	05-010P	MD404 AT ANDERSONTOWN - MD404 /FIFTH STREET/ IN DENTON SEE MD0404	0.00
MD313	05-012P	MD404 /FIFTH STREET/ IN DENTON - NORTH LIMITS OF DENTON	0.56
MD313	05-002P	NORTH LIMITS OF DENTON - MD311 IN GOLDSBORO	10.96
MD313	05-001P	MD311 IN GOLDSBORO - CO&QA COUNTY LINE	4.78
		ROUTE TOTAL	29.79
MD314	05-025S	PENNA RR - MD313 IN GREENSBORO	1.01
MD314	05-025S	MD313 IN GREENSBORO - DELAWARE STATE LINE	3.96
		ROUTE TOTAL	4.97
MD315	05-028S	MD0313 FEDERALSBURG ANDERSONTOWN RD - NW CI/L FEDERALSBURG	0.41
MD315	05-027S	BEG SRC E OF CHAMBERS ST - MD0318	1.35
		ROUTE TOTAL	1.76

AS OF JULY 1971

CAROLINE COUNTY

PAGE 3

ROUTE NUMBER	CONTROL SECTION	DESCRIPTION OF CONTROL SECTION	MILEAGE
MD317	05-026S	MD313 NORTH OF DENTON - DELAWARE STATE LINE	4.84
		ROUTE TOTAL	4.84
MD318	05-028P	MD0817 DOR/CAROLINE CO/L - MD0313 AND MD0315	5.75
MD318	05-056P	MD0313 AND MD0315 - MD0313 AND MD0634 IN FEDERALSBURG SEE MD0313	0.00
MD318	05-057P	MD0313 AND MD0634 IN FEDERALSBURG - MD/DEL ST/L	3.10
		ROUTE TOTAL	8.85
MD324	05-029S	SW LIMITS OF PRESTON - MD331	0.40
		ROUTE TOTAL	0.40
MD328	05-007P	CO&T COUNTY LINE - MD404 WEST OF DENTON	5.89
		ROUTE TOTAL	5.89
MD331	05-054P	CO&D COUNTY LINE - MD16 IN PRESTON	1.10
MD331	05-030P	MD16 IN PRESTON - CO&T COUNTY LINE	6.45
		ROUTE TOTAL	7.55
MD404	05-008P	CO&QA COUNTY LINE - MD312 SOUTH OF DOWNES	3.05
MD404	05-009P	MD312 SOUTH OF DOWNES - MD328 AT WEST DENTON	3.56
MD404	05-052P	MD328 AT WEST DENTON - MD313/SIXTH STREET/IN DENTON	0.87
MD404	05-010P	MD313/SIXTH STREET/IN DENTON - MD313 SOUTHEAST OF ANDERSONTOWN	4.57
MD404	05-011P	MD313 SOUTHEAST OF ANDERSONTOWN - DELAWARE STATE LINE	4.06
		ROUTE TOTAL	16.11
MD404AL	05-038S	CO&T COUNTY LINE - MD404 EAST OF HILLSBORO	1.76
		ROUTE TOTAL	1.76

AS OF JULY 1971

CAROLINE COUNTY

PAGE 4

ROUTE NUMBER	CONTROL SECTION	DESCRIPTION OF CONTROL SECTION	MILEAGE
MD454	05-049S	DELAWARE STATE LINE @ MARYDEL - MD302 IN TEMPLEVILLE	2.23
		ROUTE TOTAL	2.23
MD474	05-035S	MD404 /FIFTH STREET/ - MD313 /SIXTH STREET/ IN DENTON	0.12
		ROUTE TOTAL	0.12
MD480	05-048S	MD 404 N OF HILLSBORD - MD312 WEST OF RIDGELY	2.56
MD480	05-044S	MD312 WEST OF RIDGELY - MD312 AT RIDGELY	0.85
MD480	05-036S	MD312 AT RIDGELY - MD313 AT GREENSBORO	5.79
		ROUTE TOTAL	9.20
MD485	05-046S	MD404 - MD404 EAST OF HILLSBORD	0.66
		ROUTE TOTAL	0.66
MD577	05-040S	MD392 AT DELAWARE STATE LINE - MD313 SOUTH OF FEDERALSBURG	3.75
		ROUTE TOTAL	3.75
MD578	05-041S	MD331 AT BETHLEHEM - MD16 AT HARMONY	4.29
		ROUTE TOTAL	4.29
MD617	05-023S	ROAD END NORTH OF BUREAU - MD 16 NEAR LAKE WILLISTON OUTLET	0.36
		ROUTE TOTAL	0.36
MD621	05-043S	MD16 SOUTH OF HARMONY - AMERICAN CORNER RD	3.29
MD621	05-024S	AMERICAN CORNER RD - MD313 NORTH OF FEDERALSBURG	2.14
		ROUTE TOTAL	5.43
MD630	05-004S	BLOOMINGDALE AVE - NORTH LIMITS OF FEDERALSBURG	0.24
		ROUTE TOTAL	0.24

AS OF JULY 1971

CAROLINE COUNTY

PAGE 5

ROUTE NUMBER	CONTROL SECTION	DESCRIPTION OF CONTROL SECTION	MILEAGE
MD634	05-004S	MD313 @ S LIMITS OF FEDERALSBURG - CENTRAL AVE	0.48
		ROUTE TOTAL	0.48
MD776	05-051S	MD 480 - MD 312 IN RIDGLEY	0.78
		ROUTE TOTAL	0.78
MD776A	05-051S	MD312 - MD312 NORTH OF RIDGELY	0.09
		ROUTE TOTAL	0.09
MD817A	05-031S	MD331 SOUTHEAST OF PRESTON - MD331 IN PRESTON	0.46
		ROUTE TOTAL	0.46
MD817B	05-031S	MD318 - ROAD END NEAR HUNTING CREEK	0.52
		ROUTE TOTAL	0.52
MD820	05-053S	MD313 - ROAD END NORTHWEST OF GOLDSBORO	0.15
		ROUTE TOTAL	0.15
MD821	05-033S	MD454 NORTHWEST OF MARYDEL - MD311	0.27
MD821	05-020S	MD311 - MD454 AT DELAWARE STATE LINE	0.12
		ROUTE TOTAL	0.39
MD829A	05-055S	MD404 /MARKET STREET/ - MD404 /FIFTH STREET/ IN DENTON	0.44
		ROUTE TOTAL	0.44
MD829B	05-055S	MD313 /SIXTH STREET/ - MD404 /MARKET STREET/ IN DENTON	0.54
		ROUTE TOTAL	0.54
MD927	05-018S	DOR & CAROLINE CO LINE - RD END E OF DOR AND CAR CO/L	0.29

AS OF JULY 1971

CAROLINE COUNTY

PAGE 6

ROUTE NUMBER	CONTROL SECTION	DESCRIPTION OF CONTROL SECTION	MILEAGE
		ROUTE TOTAL	0.29
MD312	05-022R	SPUR AT MD480	0.03
		ROUTE TOTAL	0.03
MD314	05-025R	MD0314 TO DEL ST/L	0.08
		ROUTE TOTAL	0.08
MD315	05-027R	MD318 WBL TO MD315	0.14
MD315	05-028R	MD315 WBL TO MD313 NBL	0.07
		ROUTE TOTAL	0.21
MD617	05-023R	MD16 TO MD617	0.04
		ROUTE TOTAL	0.04
MD817A	05-031R	MD331 TO MD817A	0.08
		ROUTE TOTAL	0.08
MD817B	05-031R	MD817B TO MD331	0.06
		ROUTE TOTAL	0.06
		MAINLINE COUNTY TOTAL	155.79
		NON-MAINLINE COUNTY TOTAL	0.50

AS OF JULY 1971

CARROLL COUNTY

PAGE 1

ROUTE NUMBER	CONTROL SECTION	DESCRIPTION OF CONTROL SECTION	MILEAGE
MD 26	06-074P	CL&F COUNTY LINE - MD27 AT TAYLORSVILLE	1.78
MD 26	06-088P	MD27 AT TAYLORSVILLE - MD97	4.73
MD 26	06-087P	MD97 - MD32	3.64
MD 26	06-073P	MD32 - E END PATAPSCO RESERVOIR BRIDGE	3.78
		ROUTE TOTAL	13.93
MD 27	06-004P	CL&HD COUNTY LINE - MD144 AT RIDGEVILLE	0.96
MD 27	06-005P	MD144 AT RIDGEVILLE - NORTH LIMITS MT AIRY	1.90
MD 27	06-006P	NORTH LIMITS MT AIRY - MD26 AT TAYLORSVILLE	6.01
MD 27	06-007P	MD26 AT TAYLORSVILLE - EAST LIMITS WESTMINSTER	9.83
MD 27	06-083S	EAST LIMITS WESTMINSTER - MD30 IN MANCHESTER	8.74
		ROUTE TOTAL	27.44
MD 30	06-008P	B&CL CO LINE - SOUTH LIMITS HAMPSTEAD	1.77
MD 30	06-009P	SOUTH LIMITS HAMPSTEAD - NORTH LIMITS OF HAMPSTEAD	1.25
MD 30	06-010P	NORTH LIMITS OF HAMPSTEAD - MD27 IN MANCHESTER	3.74
MD 30	06-011P	MD27 IN MANCHESTER - PENNSYLVANIA STATE LINE	4.46
		ROUTE TOTAL	11.22
MD 31	06-012P	CL&F COUNTY LINE - MD75 IN NEW WINDSOR	3.34
MD 31	06-095P	MD75 IN NEW WINDSOR - MD97 IN WESTMINSTER	6.91
		ROUTE TOTAL	10.25
MD 32	06-094S	HOWARD AND CARROL CO LINE - MD0026 LIBERTY RD	3.41
MD 32	06-081S	MD0026 LIBERTY RD - S CORP LIMITS OF WESTMINSTER	13.46
MD 32	06-081S	S CORP LIMITS OF WESTMINSTER - MU0330 EAST MAIN ST	0.35
MD 32	06-081S	MU0330 EAST MAIN ST - MD0027 LIBERTY ST	0.78

AS OF JULY 1971

CARROLL COUNTY

PAGE 2

ROUTE NUMBER	CONTROL SECTION	DESCRIPTION OF CONTROL SECTION	MILEAGE
MD 32	06-014P MD0027	LIBERTY ST - MD0097 TANEYTOWN PIKE	1.44
MD 32	06-069P MD0097 SEE MD0097	TANEYTOWN PIKE - MD0097 TANEYTOWN PIKE	0.00
MD 32	06-015S MD0097	TANEYTOWN PIKE	7.80
		ROUTE TOTAL	27.24
US 40	06-068I MD0027 SEE IS0070N	FREDERICK CO/L - HOWARD CO/L	0.00
IS 70N	06-068I MD27	AT FREDERICK CO LINE - C&HO COUNTY LINE	1.63
		ROUTE TOTAL	1.63
MD 75	06-084S	CL&F COUNTY LINE - MD31 IN NEW WINDSOR	5.55
		ROUTE TOTAL	5.55
MD 77	06-072S	CL&F COUNTY LINE - MD194 AT KEYMAR	1.94
		ROUTE TOTAL	1.94
MD 84	06-029S MD75	N OF NEW WINDSOR - MT UNION RD AT UNIONTOWN	3.06
MD 84	06-030S	MT UNION RD AT UNIONTOWN - MD32	2.73
		ROUTE TOTAL	5.79
MD 86	06-032S MD30	N OF MANCHESTER - PENNA LINE AT LINEBORO	4.01
		ROUTE TOTAL	4.01
MD 88	06-099S MD30	IN HAMPSTEAD - B&CL COUNTY LINE	1.07
		ROUTE TOTAL	1.07
MD 91	06-096S MD32	AT GAMBER - B&CL COUNTY LINE	6.50
		ROUTE TOTAL	6.50
MD 97	06-050P	CL&HO COUNTY LINE - MD850H/OLD MD26/ AT DORSEY CROSSROADS	5.60

AS OF JULY 1971

CARROLL COUNTY

PAGE 3

ROUTE NUMBER	CONTROL SECTION	DESCRIPTION OF CONTROL SECTION	MILEAGE
MD 97	06-093P	MD850H/OLD MD26/ AT DORSEY CROSSROADS - MD26	0.19
MD 97	06-070P	MD26 - US0140 WESTMINSTER BYPASS	9.91
MD 97	06-019P	US0140 WESTMINSTER BYPASS - US0140 AND MD0526 PA AVE EXT SEE US0140	0.00
MD 97	06-069P	US0140 AND MD0526 PA AVE EXT - MD0032 W OF WESTMINSTER	2.00
MD 97	06-097P	MD0032 W OF WESTMINSTER - MD0032 E OF TANEYTOWN	7.81
MD 97	06-015P	MD0032 E OF TANEYTOWN - MD0194 IN TANEYTOWN	1.42
MD 97	06-016P	MD0194 IN TANEYTOWN - CARR/FRED CO/L	3.48
		ROUTE TOTAL	30.41
US140	06-018P	B&C COUNTY LINE - MD91 AT FINKSBURG	1.36
US140	06-019P	MD91 AT FINKSBURG - MD97&MD526 N OF WESTMINSTER	9.07
US140	06-021P	MD97&MD526 N OF WESTMINSTER - MD496 /BACHMAN MILL RD/	2.42
US140	06-022P	MD496 /BACHMAN MILL RD/ - PENNA STATE LINE	8.03
		ROUTE TOTAL	20.88
MD194	06-080S	CL&F COUNTY LINE - PENNA STATE LINE	11.54
		ROUTE TOTAL	11.54
MD407	06-040S	MD27 - MD31 NORTHWEST OF MARSTON	3.82
		ROUTE TOTAL	3.82
MD482	06-082S	MD27 @ MEXICO - MD30 IN HAMPSTEAD	5.43
		ROUTE TOTAL	5.43
MD496	06-042S	US140 N OF WESTMINSTER - MD30 NW OF MELROSE	7.27
		ROUTE TOTAL	7.27
MD526	06-046P	MD32 IN WESTMINSTER - US140 & MD97	0.89

AS OF JULY 1971

CARROLL COUNTY

PAGE 4

ROUTE NUMBER	CONTROL SECTION	DESCRIPTION OF CONTROL SECTION	MILEAGE
		ROUTE TOTAL	0.89
MD668	06-0915	HARVEY YINGLING RD NW OF MELROSE - ROAD END	0.15
		ROUTE TOTAL	0.15
MD800A	06-0275	MD84 NW OF NEW WINDSOR - RD END AT LITTLE PIPE CR	0.05
		ROUTE TOTAL	0.05
MD800B	06-0275	MD75 NW OF NEW WINDSOR - MD84	0.20
		ROUTE TOTAL	0.20
MD800C	06-0275	OLD SECT MD75 AT ST LUKES CHURCH	0.08
		ROUTE TOTAL	0.08
MD800D	06-0275	MD75 W OF LINWOOD - MD75 E OF LINWOOD	1.58
		ROUTE TOTAL	1.58
MD800E	06-0275	STEM ROAD EASTERLY - ROAD END/N SIDE MD75/	0.05
		ROUTE TOTAL	0.05
MD800F	06-0275	MD75 - ROAD END/EAST OF UNION BRIDGE/	0.04
		ROUTE TOTAL	0.04
MD808	06-0905	RD/END - MD 27 SOUTH OF SPRING MILLS	0.24
		ROUTE TOTAL	0.24
MD833	06-0345	MD30 IN HAMPSTEAD - MD88	0.84
		ROUTE TOTAL	0.84
MD849	06-0415	MD852G/OLD MD31/AT MEXICO - MD482	0.37

AS OF JULY 1971

CARROLL COUNTY

PAGE 5

ROUTE NUMBER	CONTROL SECTION	DESCRIPTION OF CONTROL SECTION	MILEAGE
		ROUTE TOTAL	0.37
MD850A	06-001S MD26	= MD26/W OF LIBERTY RESERVOIR & S OF MD26	0.13
		ROUTE TOTAL	0.13
MD850B	06-001S RD/END S OF MD26	& E OF MD32 = MONROE AVE	1.11
		ROUTE TOTAL	1.11
MD850C	06-003S ROAD END	= ROAD END/S OF MD26 & W OF MD27/	0.78
		ROUTE TOTAL	0.78
MD850D	06-003S CL&F COUNTY LINE	= ROAD END/S SIDE OF MD26/	0.29
		ROUTE TOTAL	0.29
MD850E	06-002S RD/END S OF MD26	& E OF MD27 = MD26	0.78
		ROUTE TOTAL	0.78
MD850F	06-079S MD26	= MD26/S OF MD26 AT FREEDOM/	0.62
		ROUTE TOTAL	0.62
MD850G	06-079S ROAD END E OF WHITE ROCK RD	= ROAD END W OF WHITEROCK RD/N OF MD26	1.03
		ROUTE TOTAL	1.03
MD850H	06-079S FRETER RD WEST OF MD97	= ROAD END EAST OF MD97	1.68
		ROUTE TOTAL	1.68
MD850I	06-079S ROAD END	= ROAD END WEST OF ARTHUR SHIPLEY ROAD	0.28
		ROUTE TOTAL	0.28
MD850J	06-079S ROAD END WEST OF SALEM BOTTOM ROAD	= ROAD END EAST OF SALEM BOTTOM ROAD	1.22

AS OF JULY 1971

CARROLL COUNTY

PAGE 6

ROUTE NUMBER	CONTROL SECTION	DESCRIPTION OF CONTROL SECTION	MILEAGE
		ROUTE TOTAL	1.22
MD851	06-0755	RD & CL COUNTY LINE - MD 32 NORTH OF SYKESVILLE	1.38
		ROUTE TOTAL	1.38
MD851A	06-0255	ROAD END /W OF MD 32 & S OF MD 26/ - MD32	0.05
		ROUTE TOTAL	0.05
MD851B	06-0255	ROAD END - ROAD END @ SPRINGFIELD HOSPITAL	0.06
		ROUTE TOTAL	0.06
MD851C	06-0255	RD END - ROAD END (WEST OF MD32)	0.20
		ROUTE TOTAL	0.20
MD852	06-0135	MD31 EAST OF NEW WINDSOR - MD31 AT AVONDALE	3.78
		ROUTE TOTAL	3.78
MD852A	06-0235	MD27 - ROAD END /W SIDE OF MD27 S OF CRANBERRY	0.09
		ROUTE TOTAL	0.09
MD852B	06-0235	ROAD END - ROAD END WITH CONNECTION TO MD27	0.09
		ROUTE TOTAL	0.09
MD852C	06-0235	ROAD END - ROAD END WITH 3 CONNECTIONS TO MD27	0.57
		ROUTE TOTAL	0.57
MD852D	06-0235	MD27 - MD30 IN MANCHESTER	0.50
		ROUTE TOTAL	0.50
MD852E	06-0765	MD27 - MD27 /E SIDE OF MD27 AND N OF MEXICO/	0.31

AS OF JULY 1971

CARROLL COUNTY

PAGE 7

ROUTE NUMBER	CONTROL SECTION	DESCRIPTION OF CONTROL SECTION	MILEAGE
		ROUTE TOTAL	0.31
MD852F	06-076S	ROAD END - ROAD END WITH CONNECTION TO MD27	0.23
		ROUTE TOTAL	0.23
MD852G	06-076S	MD27 NEAR CRANBERRY STATION - MD27 N OF MEXICO	2.71
		ROUTE TOTAL	2.71
MD852H	06-076S	ROAD END - MD852G/OLD MD31/AT CRANBERRY STATION	0.24
		ROUTE TOTAL	0.24
MD852I	06-076S	HAHN ROAD NORTHEAST OF WESTMINSTER - ROAD END	0.09
		ROUTE TOTAL	0.09
MD852K	06-013S	STONE CHAPEL RD - MD32 IN WESTMINSTER	2.40
		ROUTE TOTAL	2.40
MD853A	06-026S	ROAD END - ROAD END/W OF MD194 & S OF PENNA LINE/	0.12
		ROUTE TOTAL	0.12
MD853B	06-026S	ROAD END - ROAD END/E OF MD194 & N OF STONE ROAD/	0.24
		ROUTE TOTAL	0.24
MD853C	06-026S	RD/END E SIDE OF MD194 - STONE RD	0.09
		ROUTE TOTAL	0.09
MD853D	06-026S	RD END - RD END/E OF MD194 & S OF KUMP STA RD/	0.36
		ROUTE TOTAL	0.36
MD853E	06-026S	RD/END E OF MD194 & N OF TANEYTOWN - BROWN RD	0.75

AS OF JULY 1971

CARROLL COUNTY

PAGE 8

ROUTE NUMBER	CONTROL SECTION	DESCRIPTION OF CONTROL SECTION	MILEAGE
		ROUTE TOTAL	0.75
MD854A	06-051S	BUSHEY ROAD - ROAD END NORTH OF BEAR BRANCH RD	2.69
		ROUTE TOTAL	2.69
MD854B	06-051S	MULLER ROAD - MD32 AT FENBY	3.96
		ROUTE TOTAL	3.96
MD879	06-037S	ROAD END - ROAD END NE OF GAMBER	0.35
		ROUTE TOTAL	0.35
MD879A	06-037S	ROAD END - ROAD END WITH CONNECTION TO MD91	0.12
		ROUTE TOTAL	0.12
MD879B	06-037S	MD91 - MD91 NORTHEAST OF DEER PARK ROAD	0.60
		ROUTE TOTAL	0.60
MD879C	06-037S	MD91 - ROAD END NEAR BEAVER RUN	0.06
		ROUTE TOTAL	0.06
MD879D	06-037S	MD91 SW OF FINKSBURG - END SRC MAINT AT CONGOLEUM NAIRN CORP	1.03
		ROUTE TOTAL	1.03
MD879E	06-037S	ROAD END AT WM RR STATION AT CEDARHURST - MD91	0.17
		ROUTE TOTAL	0.17
MD 26	06-089R	INTERCHANGE RAMPS AT MD97	0.36
		ROUTE TOTAL	0.36
IS 70N	06-077R	INTERCHANGE RAMPS AT MD27	0.88
		ROUTE TOTAL	0.88

AS OF JULY 1971

CARROLL COUNTY

PAGE 9

ROUTE NUMBER	CONTROL SECTION	DESCRIPTION OF CONTROL SECTION	MILEAGE
US140	06-078R	INTERCHANGE RAMPS AT MD27	0.97
US140	06-020R	INTER RAMPS @ MD97&526 N OF WESTMINSTER	0.93
		ROUTE TOTAL	1.90
MD800D	06-027R	MD800D TO ROAD END	0.04
		ROUTE TOTAL	0.04
MD850J	06-079R	MD850J TO MD26	0.02
		ROUTE TOTAL	0.02
MD852	06-013R	SPURS AT MD852	0.33
		ROUTE TOTAL	0.33
MD852J	06-085R	MD27-RD END W OF MD27 S OF MEXICO	0.47
		ROUTE TOTAL	0.47
MD879	06-037R	MD879 TO MD 91	0.03
		ROUTE TOTAL	0.03
MD879A	06-037R	MD879A TO MD91	0.01
		ROUTE TOTAL	0.01
MD904	06-092R	MD32-RD END/SE OF FENBY/	0.58
		ROUTE TOTAL	0.58
MD904A	06-086R	CD374-RD END/E SIDE OF MD97/	0.66
		ROUTE TOTAL	0.66
MD904B	06-098R	TYRONE RD-END SRC MAINT/N OF MD97/	0.62
		ROUTE TOTAL	0.62

AS OF JULY 1971

CARROLL COUNTY

PAGE 10

ROUTE NUMBER	CONTROL SECTION	DESCRIPTION OF CONTROL SECTION	MILEAGE
MD904C	06-098R	MAYBERRY RD-END SRC MAINT/N OF MD97/	0.52
		ROUTE TOTAL	0.52
MD904D	06-098R	MD904C-END SRC MAINT AT BEAR BRANCH	0.63
		ROUTE TOTAL	0.63
MD904E	06-098R	MD97 EASTERLY-END SRCMAINT AT STUMPTOWN	0.82
		ROUTE TOTAL	0.82
		MAINLINE COUNTY TOTAL	231.57
		NON-MAINLINE COUNTY TOTAL	7.87

AS OF JULY 1971

CECIL COUNTY

PAGE 1

ROUTE NUMBER	CONTROL SECTION	DESCRIPTION OF CONTROL SECTION	MILEAGE
US 1	07-001P	BEG CEC CO MAINT N END OF CONOWINGO DAM - US0222 AND MD0338 AT KILBY CORNER	0.98
US 1	07-057P	US0222 AND MD0338 AT KILBY CORNER - MD/PA ST/L	7.93
		ROUTE TOTAL	8.91
MD 7B	07-018S	US0222 AIKEN AVE IN PERRYVILLE - US0040 PULASKI HWY E OF PRINCIPIO FURN	3.11
		ROUTE TOTAL	3.11
MD 7C	07-019S	US0040 PULASKI HWY AT FOYS HILL - US0040 PULASKI HWY W OF ELKTON	9.94
		ROUTE TOTAL	9.94
MD 7D	07-020S	ROAD END W OF JEFFERS ST - US0040 PULASKI HWY E OF ELKTON	2.55
		ROUTE TOTAL	2.55
US 40 TLL	07-086P	HARFORD CO/L - US0222 AIKIN AVE	1.16
US 40	07-005P	US0222 AIKIN AVE - MD0272	7.29
US 40	07-006P	MD0272 - W CI/L ELKTON	5.43
US 40	07-007P	W CI/L ELKTON - BIG ELK CREEK	0.94
US 40	07-008P	BIG ELK CREEK - DELEWARE ST/L	2.81
		ROUTE TOTAL	17.63
IS 95 TLL	07-071I	HARFORD CO/L - US0222	2.39
IS 95 TLL	07-072I	US0222 - MD0272 BAY VIEW RD	6.60
IS 95 TLL	07-073I	MD0272 BAY VIEW RD - MD0279 ELKTON-NEWARK RD	8.71
IS 95 TLL	07-074I	MD0279 ELKTON-NEWARK RD - DELEWARE ST/L	0.79
		ROUTE TOTAL	18.49
MD164	07-021S	SW LIMITS CHARLESTOWN - MD267 IN CHARLESTOWN	0.22
		ROUTE TOTAL	0.22

AS OF JULY 1971

CECIL COUNTY

PAGE 2

ROUTE NUMBER	CONTROL SECTION	DESCRIPTION OF CONTROL SECTION	MILEAGE
US213	07-013P	KENT CO/L - MD0282 IN CECILTON	3.08
US213	07-012P	MD0282 IN CECILTON - MD0310 AT CAYOTS	6.55
US213	07-011P	MD0310 AT CAYOTS - S END C&D CANAL BRIDGE	3.14
US213	07-010P	S END C&D CANAL BRIDGE - N END C&D CANAL BRIDGE	0.77
US213	07-009P	N END C&D CANAL BRIDGE - US0040 AT S CI/L ELKTON	5.07
		ROUTE TOTAL	18.61
US222	07-064S	MD 7 IN PERRYVILLE - US 40 AT PERRYVILLE	0.67
US222	07-075P	US 40 AT PERRYVILLE - I-95	1.75
US222	07-076P	I-95 - MD824A E OF CRAIGTOWN	0.47
US222	07-016P	MD824A E OF CRAIGTOWN - MD276 IN PORT DEPOSIT	3.09
US222	07-015P	MD276 IN PORT DEPOSIT - US 1 AT KILBY CORNER	5.56
US222	07-014P	US 1 AT KILBY CORNER - PENNA STATE LINE	3.68
		ROUTE TOTAL	15.22
MD267	07-084S	MD7 W OF CHARLESTOWN - MD7 E OF CHARLESTOWN	1.95
		ROUTE TOTAL	1.95
MD268	07-069P	MD7 /MAIN ST/ - MD279 IN ELKTON	0.96
		ROUTE TOTAL	0.96
MD269	07-023S	US222 IN PORT DEPOSIT - MD813A E OF COLORA	6.40
		ROUTE TOTAL	6.40
MD272	07-062S	BEG SRC MAINT AT ELK NECK - MD7	6.17
MD272	07-054S	MD7 - US40	0.65
MD272	07-077S	US40 - I-95	1.80

AS OF JULY 1971

CECIL COUNTY

PAGE 3

ROUTE NUMBER	CONTROL SECTION	DESCRIPTION OF CONTROL SECTION	MILEAGE
MD272	07-060S I-95 -	MD273	5.48
MD272	07-059S	MD273 - PENNA STATE LINE	1.35
		ROUTE TOTAL	15.45
MD273	07-002P	US1/RISING SUN BYPASS/ - MD274 IN RISING SUN	1.75
MD273	07-003P	MD274 IN RISING SUN - SYLNAR RD EAST OF RISING SUN	1.89
MD273	07-081P	SYLNAR RD EAST OF RISING SUN - DELAWARE LINE	13.29
		ROUTE TOTAL	16.93
MD274	07-031S	SOUTH LIMITS OF RISING SUN - MD 697	6.60
MD274	07-082S	MD 697 - MD 272	0.52
		ROUTE TOTAL	7.12
MD275	07-076S	US222 AT CRAIGTOWN - MD276	2.25
		ROUTE TOTAL	2.25
MD276	07-079S	US222 IN PORT DEPOSIT - US1 WEST OF RISING SUN	7.99
		ROUTE TOTAL	7.99
MD277	07-033S	BEG SRC MAINT NEAR ELK MILLS - MD316	1.23
		ROUTE TOTAL	1.23
MD279	07-080S	US 40 IN ELKTON - MD 268/NORTH ST/IN ELKTON	1.71
MD279	07-069P	MD 268/NORTH ST/IN ELKTON - I-95	2.15
MD279	07-078P	I-95 - DELAWARE STATE LINE	1.17
		ROUTE TOTAL	5.03
MD280	07-063P	US40 SOUTH OF ELKTON - MD7/MAIN ST/IN ELKTON	0.55

AS OF JULY 1971

CECIL COUNTY

PAGE 4

ROUTE NUMBER	CONTROL SECTION	DESCRIPTION OF CONTROL SECTION	MILEAGE
MD280	07-063S	MD7/MAIN ST/IN ELKTON - MD273 AT FAIR HILL	7.23
MD280	07-035S	MD273 AT FAIR HILL - PENNA STATE LINE	1.62
		ROUTE TOTAL	9.40
MD281	07-037S	MD7/DELAWARE AVE/IN ELKTON - DELAWARE STATE LINE	2.15
		ROUTE TOTAL	2.15
MD282	07-083S	BEG SRC MAINT @ CRYSTAL BEACH - SANDY BOTTOM RD	4.37
MD282	07-039S	SANDY BOTTOM RD - US213 IN CECILTON	2.42
MD282	07-038S	US213 IN CECILTON - DELAWARE STATE LINE	5.83
		ROUTE TOTAL	12.62
MD284	07-065S	LEWIS ST IN CHESAPEAKE CITY - MD537B	0.34
		ROUTE TOTAL	0.34
MD285	07-041S	MD537B IN CHESAPEAKE CITY - DELAWARE STATE LINE	1.89
		ROUTE TOTAL	1.89
MD286	07-052S	MD537C IN CHESAPEAKE CITY - DELAWARE STATE LINE	2.12
		ROUTE TOTAL	2.12
MD299	07-042S	CE&K COUNTY LINE - US301	0.50
		ROUTE TOTAL	0.50
US301	07-017P	KENT CO/L - DELEWARE ST/L	3.20
		ROUTE TOTAL	3.20
MD310	07-043S	US213 AT CAYOTS - DELAWARE STATE LINE	4.18
		ROUTE TOTAL	4.18

AS OF JULY 1971

CECIL COUNTY

PAGE 5

ROUTE NUMBER	CONTROL SECTION	DESCRIPTION OF CONTROL SECTION	MILEAGE
MD316	07-053S	MD279 NORTH OF ELKTON - MD277	2.74
		ROUTE TOTAL	2.74
MD327	07-085S	MD 7 IN PERRYVILLE - END SRC MAINT	0.37
		ROUTE TOTAL	0.37
MD338	07-044S	BEG SRC MAINT @ ROWLANDSVILLE - US1 & US222	1.24
		ROUTE TOTAL	1.24
MD342	07-045S	MD310 AT ST AUGUSTINE - MD537C IN CHESAPEAKE CITY	2.84
		ROUTE TOTAL	2.84
MD537B	07-050S	RD/END N SIDE C&D CANAL CHESAPEAKE CITY - US213	0.68
		ROUTE TOTAL	0.68
MD537C	07-050S	US213 - RD END S SIDE C&D CANAL/CHESAPEAKE CITY	0.50
		ROUTE TOTAL	0.50
MD537D	07-050S	SOUTH LIMITS CHESAPEAKE CITY - MD342	0.26
		ROUTE TOTAL	0.26
MD545	07-047S	MD280 IN ELKTON - END SRC MAINT @ WARBURTON RD	6.10
		ROUTE TOTAL	6.10
MD591	07-066S	US1 EAST OF CONOWINGO - US1 AT RICHARDS OAK	1.14
		ROUTE TOTAL	1.14
MD685	07-067S	US213 - US213 /E SIDE US213 & S OF BOHEMIA RIV	0.16
		ROUTE TOTAL	0.16

AS OF JULY 1971

CECIL COUNTY

PAGE 6

ROUTE NUMBER	CONTROL SECTION	DESCRIPTION OF CONTROL SECTION	MILEAGE
MD697	07-087S MD274	FARMINGTON RD - MD699-D	0.25
		ROUTE TOTAL	0.25
MD699A	07-025S MD273	AT CALVERT - MD272 NORTH OF CALVERT	0.52
		ROUTE TOTAL	0.52
MD699B	07-026S MD272	SOUTH OF CALVERT - ROAD END AT CALVERT	0.49
		ROUTE TOTAL	0.49
MD699C	07-026S MD272	@ ZION - MD272	0.93
		ROUTE TOTAL	0.93
MD699D	07-026S MD272	- MD272 @ BAY VIEW WITH SPUR - BAILEY RD	1.12
		ROUTE TOTAL	1.12
MD699E	07-026S MD272	- ROAD END SOUTH OF I-95	0.73
		ROUTE TOTAL	0.73
MD699F	07-026S	ROAD END @ LESLIE - MD699E	0.30
		ROUTE TOTAL	0.30
MD699G	07-026S US40	- MD272 N OF NORTH EAST	0.31
		ROUTE TOTAL	0.31
MD699H	07-027S	BARRICADE N SIDE OF PENNA RR - N LIMITS NORTH EAST	0.02
		ROUTE TOTAL	0.02
MD699I	07-027S MD0272	MAIN ST - RD END N OF GEORGE AVE	0.14
		ROUTE TOTAL	0.14

AS OF JULY 1971

CECIL COUNTY

PAGE 7

ROUTE NUMBER	CONTROL SECTION	DESCRIPTION OF CONTROL SECTION	MILEAGE
MD699J	07-028S MD272	NORTHERLY - MD272 @ NORTHEAST HEIGHTS	1.82
		ROUTE TOTAL	1.82
MD699K	07-028S MD272	S OF NORTHEAST HGTS - RD END /E SIDE MD272/	0.45
		ROUTE TOTAL	0.45
MD699L	07-028S MD272	- MD272 NORTH OF ELK NECK	0.60
		ROUTE TOTAL	0.60
MD727	07-051S MD268	IN ELKTON - END SRC MAINT S OF PENNA R R	0.10
		ROUTE TOTAL	0.10
MD727A	07-051S	BEGIN SRC MAINT N OF PENNA R R - MD268 IN ELKTON	0.09
		ROUTE TOTAL	0.09
MD803	07-055S MD299	- DELAWARE STATE LINE	1.53
		ROUTE TOTAL	1.53
MD809	07-030S MD273	WEST OF CALVERT - MD273 EAST OF CALVERT	0.91
		ROUTE TOTAL	0.91
MD809A	07-058S	RD/END N SIDE MD273 W OF BIG ELK CREEK - MD273	0.32
		ROUTE TOTAL	0.32
MD811	07-032S	SOUTH LIMITS OF RISING SUN - MD273	0.19
		ROUTE TOTAL	0.19
MD812	07-036S MD280	- MD280 AT CHERRY HILL	1.11
		ROUTE TOTAL	1.11

AS OF JULY 1971

CECIL COUNTY

PAGE 8


ROUTE NUMBER	CONTROL SECTION	DESCRIPTION OF CONTROL SECTION	MILEAGE
MD813	07-061S	MD276 - MD276 NORTH OF WOODLAWN	0.25
		ROUTE TOTAL	0.25
MD813A	07-061S	RD/END S OF MD269 - MD273	2.09
		ROUTE TOTAL	2.09
MD822	07-056S	MD803 NEAR DELAWARE LINE NORTHERLY - ROAD END	0.65
		ROUTE TOTAL	0.65
MD823	07-034S	MD316 - MD279 NORTHEAST OF ELKTON	0.61
		ROUTE TOTAL	0.61
MD824	07-070S	OLD SECTION US222 AT OAKWOOD	0.05
		ROUTE TOTAL	0.05
MD824A	07-016S	US222 SOUTH OF I-95 - US222 EAST OF CRAIGTOWN	1.07
		ROUTE TOTAL	1.07
MD896	07-068S	DELAWARE STATE LINE - PENNA STATE LINE	0.21
		ROUTE TOTAL	0.21
MD912	07-040S	ROAD END - MD282 AT EARLEVILLE	0.09
		ROUTE TOTAL	0.09
MD912A	07-040S	MD282 @ EARLVILLE RD - MD282	0.57
		ROUTE TOTAL	0.57
MD913	07-022S	ROAD END - MD267 IN CHARLESTOWN	0.19
		ROUTE TOTAL	0.19

AS OF JULY 1971

CECIL COUNTY

PAGE 9

ROUTE NUMBER	CONTROL SECTION	DESCRIPTION OF CONTROL SECTION	MILEAGE
MD282	07-083R	SPURS AT MD282	0.14
		ROUTE TOTAL	0.14
MD286	07-052R	MD286 TO RD END AT C&D CANAL	0.07
		ROUTE TOTAL	0.07
MD685	07-067R	MD685 TO ROAD END AT RIVER	0.06
		ROUTE TOTAL	0.06
MD699A	07-025R	MD699A TO MD272	0.02
		ROUTE TOTAL	0.02
MD699E	07-026R	MD272 TO MD699E	0.02
		ROUTE TOTAL	0.02
MD699G	07-026R	MD699G TO MD272	0.05
		ROUTE TOTAL	0.05
MD812	07-036R	MD812 TO ROAD END	0.05
		ROUTE TOTAL	0.05
MD824A	07-016R	US222 TO MD824A	0.03
		ROUTE TOTAL	0.03
		MAINLINE COUNTY TOTAL	230.13
		NON-MAINLINE COUNTY TOTAL	0.44



AS OF JULY 1971

CHARLES COUNTY

PAGE 1

ROUTE NUMBER	CONTROL SECTION	DESCRIPTION OF CONTROL SECTION	MILEAGE
MD 5	08-002P	ST MARYS AND CHARLES CO LINE - MD0231 PRINCE FREDERICK HUGHESVILLE RD	1.77
MD 5	08-001P	MD0231 PRINCE FREDERICK HUGHESVILLE RD - US0301 BLUE STAR MEMORIAL HWY	10.60
MD 5	08-058P	US0301 BLUE STAR MEMORIAL HWY - CHARLES AND PG CO LINE SEE US0301	0.00
		ROUTE TOTAL	12.37
MD 6	08-021S	ROAD END @ RIVERSIDE - MD425 NORTH OF GRAYTON	5.71
MD 6	08-022S	MD425 NORTH OF GRAYTON - MD344 AT DONCASTER	5.54
MD 6	08-068S	MD344 AT DONCASTER - CEDAR POINT NECK RD SOUTH OF MCCONCHIE	8.54
MD 6	08-024S	CEDAR POINT NECK RD SOUTH OF MCCONCHIE - US301 IN LAPLATA	5.78
MD 6	08-069P	US301 IN LAPLATA - MD488 EAST OF LAPLATA	1.36
MD 6	08-005P	MD488 EAST OF LAPLATA - CH&SM COUNTY LINE	11.75
		ROUTE TOTAL	38.68
MD210	08-006P	NAVAL PROPELLANT PLANT - MD225 @ POTOMAC HEIGHTS	2.02
MD210	08-025P	MD225 @ POTOMAC HEIGHTS - CH&P G COUNTY LINE	4.87
		ROUTE TOTAL	6.89
MD224	08-054S	MD6 NW OF RIVERSIDE - MD344 SOUTH OF CHICAMUXEN	14.90
MD224	08-063S	MD344 SOUTH OF CHICAMUXEN - MD225 NORTH OF MASON SPRINGS	8.76
MD224	08-067S	MD225 NORTH OF MASON SPRINGS - MD227 @ POMONKY	2.97
		ROUTE TOTAL	26.63
MD225	08-064P	MD210 @ POTOMAC HEIGHTS - MD224 AT MASON SPRINGS	1.65
MD225	08-008P	MD224 AT MASON SPRINGS - ROSE HILL ROAD	5.79
MD225	08-007P	ROSE HILL ROAD - US301 IN LAPLATA	3.25
		ROUTE TOTAL	10.69

AS OF JULY 1971

CHARLES COUNTY

PAGE 2

ROUTE NUMBER	CONTROL SECTION	DESCRIPTION OF CONTROL SECTION	MILEAGE
MD227	08-029S	RD/END @ MARSHALL HALL - MD210 @ BRYANS RD	4.55
MD227	08-026S	MD210 @ BRYANS RD - MD224 @ POMONKEY	1.33
MD227	08-030S	MD224 @ POMONKEY - US301	8.15
		ROUTE TOTAL	14.03
MD228	08-065S	MD227 NORTH OF POMFRET - US301 AT WALDORF	10.60
		ROUTE TOTAL	10.60
MD231	08-033S	MD232 AT BURNT STORE - MD5 AT HUGHESVILLE	3.43
MD231	08-010P	MD5 AT HUGHESVILLE - WEST END PATUXENT RIVER BRIDGE	6.89
		ROUTE TOTAL	10.32
MD232	08-035S	MD234 - MD5 AT BRYANTOWN	11.37
MD232	08-034S	MD5 AT BRYANTOWN - MD382	4.89
		ROUTE TOTAL	16.26
MD234	08-066P	US301 AT ALLENS FRESH - CH&SM COUNTY LINE	6.40
		ROUTE TOTAL	6.40
MD254	08-051S	BEG SRC MAINT S OF NEAL SOUND BRIDGE - MD237	1.26
		ROUTE TOTAL	1.26
MD257	08-020S	ROAD END AT ROCK POINT - US301 AT NEWBURG	11.32
		ROUTE TOTAL	11.32
US301 TLL	08-015P	VIRGINIA ST/L - END GOV NICE MEM BRIDGE	1.90
US301	08-014P	END GOV NICE MEM BRIDGE - MD0427 CHAPEL POINT RD	8.10
US301	08-013P	MD0427 CHAPEL POINT RD - MD0006 CHARLES ST IN LA PLATA	4.97

AS OF JULY 1971

CHARLES COUNTY

PAGE 3

ROUTE NUMBER	CONTROL SECTION	DESCRIPTION OF CONTROL SECTION	MILEAGE
US301	08-061P	MD0006 CHARLES ST IN LA PLATA - MD0005 WALDORE LEONARDTOWN RD	8.59
US301	08-058P	MD0005 WALDORE LEONARDTOWN RD - PRINCE GEORGES CO/L	3.01
		ROUTE TOTAL	26.57
MD344	08-062S	MD224 - MD6 AT DONCASTER	2.17
		ROUTE TOTAL	2.17
MD381	08-040S	MD231 AT PATUXENT - CH & P G COUNTY LINE	1.38
		ROUTE TOTAL	1.38
MD382	08-036S	MD5 AT BEANTOWN - MD232	3.27
MD382	08-060S	MD232 - CH & P G COUNTY LINE	4.56
		ROUTE TOTAL	7.83
MD425	08-050S	MD6 NORTH OF GRAYTON - MD6 AT IRONSIDES	4.81
MD425	08-042S	MD6 AT IRONSIDES - MD484 AT PISGAH	3.85
MD425	08-041S	MD484 AT PISGAH - MD224 AT MASON SPRINGS	3.13
		ROUTE TOTAL	11.79
MD427	08-044S	CHAPEL POINT RD - US 301 AT BEL ALTON	2.25
		ROUTE TOTAL	2.25
MD484	08-048S	MD425 AT PISGAH - MD865-A AT MARBURY	3.20
		ROUTE TOTAL	3.20
MD488	08-049S	MD6 E OF LAPLATA - MD5 NORTHWEST OF BRYANTOWN	6.04
		ROUTE TOTAL	6.04
MD865A	08-027S	MD224 SW OF MARBURY - MD224 NE OF MARBURY	0.77

AS OF JULY 1971

CHARLES COUNTY

PAGE 4

ROUTE NUMBER	CONTROL SECTION	DESCRIPTION OF CONTROL SECTION	MILEAGE
		ROUTE TOTAL	0.77
MD865B	08-0275 MD224	NORTH OF BULLOCK NECK ROAD - ROAD END	0.15
		ROUTE TOTAL	0.15
MD865C	08-0275 MD224	NORTH OF SWEDEN POINT ROAD - ROAD END	0.06
		ROUTE TOTAL	0.06
MD865D	08-0275	ROAD END - ROAD END WITH CONNECTION TO MD224	0.22
		ROUTE TOTAL	0.22
MD866	08-0095	OLD SECTION MD225 AT MASON SPRINGS	0.10
		ROUTE TOTAL	0.10
MD867A	08-0315 MD228	- MD228 WEST OF BERRY	0.67
		ROUTE TOTAL	0.67
MD867B	08-0315	OLD SECTION MD228 AT HAMILTON ROAD	0.09
		ROUTE TOTAL	0.09
MD868A	08-0385 US301	- MD234 @ ALLENS FRESH	0.33
		ROUTE TOTAL	0.33
MD868B	08-0385 MD234	E OF ALLENS FRESH RUN - MD234 SE OF NEWPORT	2.23
		ROUTE TOTAL	2.23
MD868C	08-0385 MD234	- ROAD END WEST OF WICOMICO	0.46
		ROUTE TOTAL	0.46
MD868D	08-0385 MD234	- ROAD END EAST OF WICOMICO	1.10

AS OF JULY 1971

CHARLES COUNTY

PAGE 5

ROUTE NUMBER	CONTROL SECTION	DESCRIPTION OF CONTROL SECTION	MILEAGE
		ROUTE TOTAL	1.10
MD869	08-003S	MD488 EASTERLY - ROAD END	0.04
		ROUTE TOTAL	0.04
MD869A	08-023S	RD/END THRU WELCOME EASTERLY - MD6	0.54
		ROUTE TOTAL	0.54
MD869D	08-023S	MD6 - MD6 AT HILLTOP	0.76
		ROUTE TOTAL	0.76
MD925	08-012S	US301 NORTH OF WHITE PLAINS - MD5 AT WALDORF WITH SPUR TO US301	2.56
		ROUTE TOTAL	2.56
MD865A	08-027R	MD865A TO MD224	0.02
		ROUTE TOTAL	0.02
MD868D	08-038R	MD868D WESTERLY TO ROAD END	0.19
		ROUTE TOTAL	0.19
MD925	08-012R	US301NBL TO MD925	0.16
		ROUTE TOTAL	0.16
		MAINLINE COUNTY TOTAL	236.76
		NON-MAINLINE COUNTY TOTAL	0.37

AS OF JULY 1971

DORCHESTER COUNTY

PAGE 1

ROUTE NUMBER	CONTROL SECTION	DESCRIPTION OF CONTROL SECTION	MILEAGE
MD 14	09-006S	MD0016 WEST OF EAST NEW MARKET - MD0392 NEAR EAST NEW MARKET	3.79
MD 14	09-007S	MD0392 NEAR EAST NEW MARKET - MD0331 AT SHILOH CHURCH	2.68
MD 14	09-017S	MD0331 AT SHILOH CHURCH - MD0331 AT RHODESDALE SEE MD0331	0.00
MD 14	09-008S	MD0331 AT RHODESDALE - MD0313 IN ELDORADO	3.14
		ROUTE TOTAL	9.61
MD 16	09-038S	BEG SRC MAINT AT TAYLORS ISLAND - MD0335 GOLDEN HILL RD AT CHURCH CREEK	9.76
MD 16	09-012S	MD0335 GOLDEN HILL RD AT CHURCH CREEK - MD0341 MAPLE DAM RD S OF CAMBRIDGE	5.12
MD 16	09-037S	MD0341 MAPLE DAM RD S OF CAMBRIDGE - US0050 OCEAN GATEWAY E OF CAMBRIDGE	2.31
MD 16	09-002P	US0050 OCEAN GATEWAY E OF CAMBRIDGE - US0050 OCEAN GATEWAY AT MT HOLLY SEE US0050	0.00
MD 16	09-010S	US0050 OCEAN GATEWAY AT MT HOLLY - MD0014 IN EAST NEW MARKET	5.65
MD 16	09-009S	MD0014 IN EAST NEW MARKET - MD0331 /WADELLS CORNER/	4.02
MD 16	09-035S	MD0331 /WADELLS CORNER/ - DORCHESTER AND CAROLINE CO LINE SEE MD0331	0.00
		ROUTE TOTAL	26.86
US 50	09-001P	BEGIN MAINT AT CHOPTANK RIV BR - END CHOPTANK RIV BR	1.67
US 50	09-002P	END CHOPTANK RIV BR - MD0016	4.34
US 50	09-003P	MD0016 - WICOMICO CO/L	11.78
		ROUTE TOTAL	17.79
MD307	09-014S	MD0331 MAIN ST - CORP LIMITS OF HURLOCK	0.34
MD307	09-014S	CORP LIMITS OF HURLOCK - MD0927 OLD MD 307	2.18
MD307	09-039S	MD0927 OLD MD 307 - DOR AND CAROLINE CO LINE	2.59
		ROUTE TOTAL	5.11
MD313	09-005P	D&WI COUNTY LINE - MD14 AT ELDORADO	5.05
MD313	09-004P	MD14 AT ELDORADO - MD577 AT ALLENS CORNER	6.74

AS OF JULY 1971

DORCHESTER COUNTY

PAGE 2

ROUTE NUMBER	CONTROL SECTION	DESCRIPTION OF CONTROL SECTION	MILEAGE
		ROUTE TOTAL	11.79
MD318	09-036P MD0331 CO/L	SE OF PRESTON - MD0817 DOR/CAROLINE	0.40
		ROUTE TOTAL	0.40
MD331	09-018S	US50 AT VIENNA - MD14 AT RHODESDALE	6.58
MD331	09-017S	MD14 AT RHODESDALE - MD14 AT SHILOH CHURCH	2.05
MD331	09-016S	MD14 AT SHILOH CHURCH - MD307 IN HURLOCK	3.45
MD331	09-035S	MD307 IN HURLOCK - MD318	5.83
MD331	09-035P	MD318 - CO&D COUNTY LINE	0.14
		ROUTE TOTAL	18.05
MD335	09-020S	S END FISHING CR BR - MD336	6.58
MD335	09-019S	MD336 - MD16 IN CHURCH CREEK	9.95
		ROUTE TOTAL	16.53
MD336	09-021S	MD335 NEAR CROSSROADS - END SRC MAINT @ ANDREWS RD @ LAKESVILLE	4.94
		ROUTE TOTAL	4.94
MD341	09-012S	MD16 - MD343 IN CAMBRIDGE	1.25
		ROUTE TOTAL	1.25
MD343	09-023S	BEG SRC MAINT @ HUDSON - HIGH ST IN CAMBRIDGE	10.04
MD343	09-029S	HIGH ST IN CAMBRIDGE - MD341/RACE ST/ IN CAMBRIDGE	0.41
MD343	09-011S	MD341/RACE ST/ IN CAMBRIDGE - US50	0.95
		ROUTE TOTAL	11.40
MD343A	09-032S	MD343 /WASHINGTON ST/ IN CAMBRIDGE - US50	0.16

AS OF JULY 1971

DORCHESTER COUNTY

PAGE 3

ROUTE NUMBER	CONTROL SECTION	DESCRIPTION OF CONTROL SECTION	MILEAGE
		ROUTE TOTAL	0.16
MD392	09-0345 MD16 S OF EAST NEW MARKET - MD331 IN HURLOCK		5.03
MD392	09-0245 MD331 IN HURLOCK - MD313 AT FINCHVILLE		5.05
MD392	09-0255 MD313 AT FINCHVILLE - DELAWARE STATE LINE		3.58
		ROUTE TOTAL	13.66
MD397	09-0265 END SRC MAINT AT AIREY - US50		3.37
		ROUTE TOTAL	3.37
MD479	09-0275 US50 AT CAMBRIDGE - END SRC MAINT/EASTERN SHORE STATE HOSP.		0.91
		ROUTE TOTAL	0.91
MD750	09-0315 US50 - US50 EAST OF CAMBRIDGE		0.87
		ROUTE TOTAL	0.87
MD795	09-0225 CAMBRIDGE HARBOR BRIDGE IN CAMBRIDGE		0.07
		ROUTE TOTAL	0.07
MD817	09-0155 MD331 AT BEULAH - MD318 EAST OF PRESTON		1.31
		ROUTE TOTAL	1.31
MD819	09-0335 MD331 - MD331 AT REIDS GROVE		0.18
		ROUTE TOTAL	0.18
MD927	09-0145 MD0307 WILLIAMSBURG RD - DOR AND CAROLINE		3.08
		ROUTE TOTAL	3.08
		MAINLINE COUNTY TOTAL	147.34
		NON-MAINLINE COUNTY TOTAL	0.00

AS OF JULY 1971

FREDERICK COUNTY

PAGE 1

ROUTE NUMBER	CONTROL SECTION	DESCRIPTION OF CONTROL SECTION	MILEAGE
US 15	10-129P	VA ST/L AT POINT OF ROCKS - US0340	7.21
US 15	10-113P	US0340 - IS0070	4.11
US 15	10-127P	IS0070 - US0040 AT JEFFERSON ST	0.63
US 15	10-077P	US0040 AT JEFFERSON ST - US0040 MD0144 W PATRICK ST SEE US0040	0.00
US 15	10-081P	US0040 MD0144 W PATRICK ST - MD0026	2.52
US 15	10-093P	MD0026 - FISHING CREEK	6.93
US 15	10-094P	FISHING CREEK - MD0081	7.46
US 15	10-091P	MD0081 - MD0097	7.18
US 15	10-098P	MD0097 - PA ST/L	1.34
		ROUTE TOTAL	37.38
US 15BU	10-112S	US15 SOUTH OF EMMITSBURG - US15 NORTH OF EMMITSBURG	2.36
		ROUTE TOTAL	2.36
MD 17	10-109S	BEG POTOMAC RIVER BRIDGE - US340	2.73
MD 17	10-108S	US340 - MAIN ST IN BURKITTSVILLE	4.19
MD 17	10-092S	MAIN ST IN BURKITTSVILLE - US40ALT MIDDLETOWN	6.14
		ROUTE TOTAL	13.06
MD 26	10-086P	US15/FREDERICK FREEWAY/ - MD194 AT CERESVILLE	2.18
MD 26	10-011P	MD194 AT CERESVILLE - MD31 EAST OF LIBERTYTOWN	7.99
MD 26	10-010P	MD31 EAST OF LIBERTYTOWN - CL&P COUNTY LINE	6.48
		ROUTE TOTAL	16.65
MD 28	10-009S	US0015 - MD0085	4.71
MD 28	10-037S	MD0085 - FRED AND MONT COUNTY LINE	2.74
		ROUTE TOTAL	7.45

AS OF JULY 1971

FREDERICK COUNTY

PAGE 2

ROUTE NUMBER	CONTROL SECTION	DESCRIPTION OF CONTROL SECTION	MILEAGE
MD 31	10-013P	MD26 EAST OF LIBERTYTOWN - CL&F COUNTY LINE	6.63
		ROUTE TOTAL	6.63
US 40	10-020P	WASHINGTON CO/L - US0040AL	11.92
US 40	10-019P	US0040AL - US0015 MD0144 AT W PATRICK ST	1.46
US 40	10-077P	US0015 MD0144 AT W PATRICK ST - IS0070 IS0070S	1.33
US 40	10-080I	IS0070 IS0070S - MD0144 E OF FREDERICK SEE IS0070N	0.00
US 40	10-075I	MD0144 E OF FREDERICK - MD0075 SEE IS0070N	0.00
US 40	10-074I	MD0075 - MD0027 CARROLL CO/L SEE IS0070N	0.00
		ROUTE TOTAL	14.71
US 40AL	10-022P	F&W COUNTY LINE - MD17 IN MIDDLETOWN	5.16
US 40AL	10-021P	MD17 IN MIDDLETOWN - US40 WEST OF FREDERICK	5.20
		ROUTE TOTAL	10.36
IS 70	10-118I	WASHINGTON AND FREDERICK CO/L - CD0127 MEYERSVILLE RD	3.61
IS 70	10-119I	CD0127 MEYERSVILLE RD - SPUR TO E BL TO US 40	6.84
IS 70	10-120I	SPUR TO E BL TO US 40 - IS0070N AHEAD	4.23
		ROUTE TOTAL	14.68
IS 70N	10-080I	JUNCTION OF IS70 & IS70S - MD144/EAST PATRICK ST/EAST OF FREDERICK	2.40
IS 70N	10-075I	MD144/EAST PATRICK ST/EAST OF FREDERICK - MD75 AT NEW MARKET	6.25
IS 70N	10-074I	MD75 AT NEW MARKET - MD27 AT FREDERICK CO LINE	5.85
		ROUTE TOTAL	14.50
IS 70S	10-076I	IS0070N FREDERICK FREEWAY - MD0085 BUCKEYSTOWN PIKE	1.46
IS 70S	10-023I	MD0085 BUCKEYSTOWN PIKE - MD0080 FINGERBOARD RD	5.13

AS OF JULY 1971

FREDERICK COUNTY

PAGE 3

ROUTE NUMBER	CONTROL SECTION	DESCRIPTION OF CONTROL SECTION	MILEAGE
IS 70S	10-025I	MD0080 FINGERBOARD RD - FRED AND MONT COUNTY LINE	3.52
		ROUTE TOTAL	10.11
MD 74	10-044S	BEG SRC MAINT IN FREDERICK - END MAINT N OF US15	0.41
		ROUTE TOTAL	0.41
MD 75	10-045S	MD355 NEAR F&M COUNTY LINE - I70N @ NEW MARKET	7.40
MD 75	10-100S	I70N @ NEW MARKET - MD26 AT LIBERTYTOWN	7.71
MD 75	10-047S	MD26 AT LIBERTYTOWN - CL&F COUNTY LINE	7.57
		ROUTE TOTAL	22.68
MD 76	10-049S	MD77 AT ROCKY RIDGE - SIXES BR RD AT MOTTERS	3.86
MD 76	10-048S	SIXES BR RD AT MOTTERS - MD806D S OF EMMITSBURG	2.00
		ROUTE TOTAL	5.86
MD 77	10-050S	F&W COUNTY LINE - WEST LIMITS THURMONT	6.69
MD 77	10-051S	WEST LIMITS THURMONT - EAST LIMITS THURMONT	1.84
MD 77	10-052S	EAST LIMITS THURMONT - MD76 AT ROCKY RIDGE	4.54
MD 77	10-053S	MD76 AT ROCKY RIDGE - CL&F COUNTY LINE	2.84
		ROUTE TOTAL	15.91
MD 79	10-055S	MD17 IN ROSEMONT - MD180 @ PETERSVILLE	1.79
		ROUTE TOTAL	1.79
MD 80	10-056S	US15 AT BUCKEYSTOWN - MD355 AT URBANA	5.17
MD 80	10-057S	MD355 AT URBANA - MD75 SOUTH OF MONROVIA	4.68
MD 80	10-058S	MD75 SOUTH OF MONROVIA - F&M COUNTY LINE	3.22
		ROUTE TOTAL	13.07

AS OF JULY 1971

FREDERICK COUNTY

PAGE 4

ROUTE NUMBER	CONTROL SECTION	DESCRIPTION OF CONTROL SECTION	MILEAGE
MD 81	10-059S MD806A	IN THURMONT - F&W COUNTY LINE	8.23
		ROUTE TOTAL	8.23
MD 85	10-008S MD0028	DICKERSON RD - MD0080 FINGERBOARD RD	5.33
MD 85	10-007S MD0080	FINGERBOARD RD - IS0070S NATIONAL PIKE	3.67
MD 85	10-005S IS0070S	NATIONAL PIKE - MD0355 URBANA PIKE	1.16
		ROUTE TOTAL	10.16
MD 97	10-014P CARR/FRED	CO/L - US0015BU IN EMMITSBURG	5.34
MD 97	10-015P US0015BU	IN EMMITSBURG - MD/PA ST/L	1.70
		ROUTE TOTAL	7.04
MD144	10-018S	I70N EAST OF FREDERICK - US15 & US40 (END SECTION 2)	3.21
		ROUTE TOTAL	3.21
MD144A	10-017S	I70N EAST OF FREDERICK - MD75 IN NEW MARKET	3.29
MD144A	10-016S	MD75 IN NEW MARKET - MD27 CARROLL COUNTY LINE	5.95
		ROUTE TOTAL	9.24
MD144B	10-017S	Rd/END - US40 /S SIDE US40& E OF MONOCACY RIV	1.25
		ROUTE TOTAL	1.25
MD144C	10-017S	MD144 - END SRC MAINT W OF MONOCACY RIV	0.60
		ROUTE TOTAL	0.60
MD153	10-032S	US40 NORTH OF MEYERSVILLE - F&W COUNTY LINE	10.15
		ROUTE TOTAL	10.15
MD180	10-029S	US340 - MD478 AT KNOXVILLE	0.43

AS OF JULY 1971

FREDERICK COUNTY

PAGE 5

ROUTE NUMBER	CONTROL SECTION	DESCRIPTION OF CONTROL SECTION	MILEAGE
MD180	10-028S	MD478 AT KNOXVILLE - MD79 AT PETERSVILLE	3.41
MD180	10-027S	MD79 AT PETERSVILLE - HOLTER ROAD	5.29
MD180	10-026S	HOLTER ROAD - US340 NEAR FREDERICK	5.47
MD180	10-054S	US340 NEAR FREDERICK - END SRC MAINT @ CHURCH HIL	4.82
		ROUTE TOTAL	19.42
MD194	10-041S	MD26 AT CERESVILLE - MD550/ON RIGHT/IN WOODSBORO	6.46
MD194	10-040S	MD550/ON RIGHT/IN WOODSBORO - CL&F COUNTY LINE	5.96
		ROUTE TOTAL	12.42
US240	10-025I	F&M COUNTY LINE - MD80 WEST OF URBANA SEE IS0070S	0.00
US240	10-023I	MD80 WEST OF URBANA - US15 SEE IS0070S	0.00
US240	10-076I	US15 - I-70 & I70N IN FREDERICK SEE IS0070S	0.00
US340	10-104P	WASHINGTON CO/L - MD0017	2.13
US340	10-105P	MD0017 - MD0180	3.41
US340	10-097P	MD0180 - US0015 NORTH BOUND	4.58
US340	10-113P	US0015 NORTH BOUND - IS0070 SEE US0015	0.00
US340	10-127P	IS0070 - US0040 BALTIMORE NATIONAL PIKE SEE US0015	0.00
		ROUTE TOTAL	10.12
MD355	10-031S	MONTGOMERY AND FREDERICK CO/L - MD0080	3.71
MD355	10-030S	MD0080 - MD0085 BUCKEYSTOWN PIKE	6.02
MD355	10-005S	MD0085 BUCKEYSTOWN PIKE - MD0026 LIBERTY RD	3.46
MD355	10-004S	MD0026 LIBERTY RD - US0015 EMMITSBURG PIKE	0.78
		ROUTE TOTAL	13.97
MD383	10-061S	MD180 W OF JEFFERSON - MD17 NE OF BURKITTSVILLE	5.51

AS OF JULY 1971

FREDERICK COUNTY

PAGE 6

ROUTE NUMBER	CONTROL SECTION	DESCRIPTION OF CONTROL SECTION	MILEAGE
		ROUTE TOTAL	5.51
MD464	10-0625	MD17 AND MD79 IN BRUNSWICK - POINT OF ROCKS RD	8.03
		ROUTE TOTAL	8.03
MD478	10-0635	MD180 AT KNOXVILLE - END SRC MAINT AT FLORIDA AVE IN BRUNSWI	1.89
		ROUTE TOTAL	1.89
MD491	10-1175	F&W COUNTY LINE - FORT RICHIE ROAD	1.73
		ROUTE TOTAL	1.73
MD550	10-0655	MD26 @ LIBERTYTOWN - MD194 IN WOODSBORO	5.23
MD550	10-1265	MD194 IN WOODSBORO - MD77 IN THURMONT	7.41
		ROUTE TOTAL	12.64
MD806A	10-0825	US15 SOUTH OF HANSONVILLE - LEWISTOWN ROAD	3.09
MD806A	10-0795	LEWISTOWN ROAD - US15 S OF CATOCTIN FURNACE	3.10
MD806A	10-0035	US15 S OF CATOCTIN FURNACE - MD81 IN THURMONT	4.37
MD806A	10-0025	MD81 IN THURMONT - US15 NORTH OF THURMONT	0.84
		ROUTE TOTAL	11.40
MD806B	10-0025	US 15 - US 15 NORTH OF OWENS CREEK	0.84
		ROUTE TOTAL	0.84
MD806C	10-0735	MD806E - US15 BUS SOUTH OF EMMITSBURG	0.06
		ROUTE TOTAL	0.06
MD806D	10-0785	US15 AT ORNDORFF ROAD - ROAD END NORTH OF MD76	1.35
		ROUTE TOTAL	1.35

AS OF JULY 1971

FREDERICK COUNTY

PAGE 7

ROUTE NUMBER	CONTROL SECTION	DESCRIPTION OF CONTROL SECTION	MILEAGE
MD806E	10-0785	US15 @ ENTRANCE TO MT ST MARYS COLLEGE - US15 BUS SOUTH OF EMMITSBURG	1.28
		ROUTE TOTAL	1.28
MD806F	10-0025	US15 NE OF BRANCH OF OWENS CREEK - ROAD END	0.72
		ROUTE TOTAL	0.72
MD806G	10-0025	US15 SOUTH OF ORNDORFF ROAD - ROAD END	0.18
		ROUTE TOTAL	0.18
MD806H	10-0015	US15 NORTH OF EMMITSBURG - PENNA STATE LINE	0.55
		ROUTE TOTAL	0.55
MD806I	10-0825	US15 NORTH OF TUSCARORA CREEK - END SRC MAINT NORTH OF WILLOW BROOK RD	0.63
		ROUTE TOTAL	0.63
MD806J	10-0825	OLD SECTION OF US15 AT BIGGS FORD ROAD	0.20
		ROUTE TOTAL	0.20
MD806K	10-0825	SUNDAYS LANE ROAD NORTHERLY - ROAD END	0.22
		ROUTE TOTAL	0.22
MD814	10-0645	OLD SECTION OF MD550 AT KEYSER ROAD	0.42
		ROUTE TOTAL	0.42
MD850	10-0125	MD355/OLD US15/ - MD26 AT WORMANS MILL	0.30
		ROUTE TOTAL	0.30
MD850D	10-0905	ROAD END SOUTH OF MD 26 - CL&F COUNTY LINE	0.11
		ROUTE TOTAL	0.11

AS OF JULY 1971

FREDERICK COUNTY

PAGE 8

ROUTE NUMBER	CONTROL SECTION	DESCRIPTION OF CONTROL SECTION	MILEAGE
MD870	10-0895	MD383 NORTHWEST OF JEFFERSON - ROAD END AT CATOCTIN CREEK	0.32
		ROUTE TOTAL	0.32
MD871A	10-0345	RD/END - MD17 IN MIDDLETOWN	0.17
		ROUTE TOTAL	0.17
MD871E	10-0355	BEG SRC MAINT - MD17 N OF US340	0.41
		ROUTE TOTAL	0.41
MD871F	10-0355	SEC. OF OLD MD17 NORTHWEST OF ROSEMONT	0.17
		ROUTE TOTAL	0.17
MD871G	10-0365	MD79 IN ROSEMONT - MD17	0.95
		ROUTE TOTAL	0.95
MD874	10-0465	MD75 - MD75/WEST SIDE OF MD75 N OF NEW LONDON/	0.55
		ROUTE TOTAL	0.55
MD874A	10-0465	ROAD END - ROAD END/E SIDE MD75 N OF NEW LONDON	0.21
		ROUTE TOTAL	0.21
MD874B	10-0465	RD/END W SIDE MD75 - MD75 N OF NEW MARKET	0.08
		ROUTE TOTAL	0.08
MD874C	10-0465	MD75 N OF NEW MARKET - MD75 N OF NEW LONDON W/SPUR TO RD END	1.57
		ROUTE TOTAL	1.57
MD914A	10-0965	NEW DESIGN RD - MD355 /NORTH SIDE OF I-70N/	0.49
		ROUTE TOTAL	0.49

AS OF JULY 1971

FREDERICK COUNTY

PAGE 9

ROUTE NUMBER	CONTROL SECTION	DESCRIPTION OF CONTROL SECTION	MILEAGE
US 15	10-085R	INTERCHANGE SPURS AT US 40	1.46
US 15	10-084R	INTERCHANGE SPURS AT US0040	1.06
US 15	10-088R	INTERCHANGE SPUR AT MD 74	0.87
US 15	10-116R	INTERCHANGE SPURS AT MT ZION RD	0.85
US 15	10-111R	INTERCHANGE SPUR AT 7TH ST IN FRED	0.82
US 15	10-128R	INTERCHANGE RAMPS AT MD 180	0.82
US 15	10-087R	INTERCHANGE SP AT ROSEMONT AVE	0.75
US 15	10-094R	SPURS TO MD77	0.51
US 15	10-127R	SPUR TO JEFFERSON ST	0.20
		ROUTE TOTAL	7.34
MD 17	10-109R	MD17 TO B ST	0.04
		ROUTE TOTAL	0.04
MD 26	10-086R	WBL SPUR TO US0015 SBL	0.19
		ROUTE TOTAL	0.19
IS 70	10-006R	RAMPS AT MD 85	2.72
IS 70	10-122R	INTERCHANGE RAMPS @ US40 & US40 ALT	1.95
IS 70	10-122R	RAMPS AT US 40 AND US 40 ALT	1.95
IS 70	10-124R	INTERCHANGE RAMPS @ I-70N & I-70S	1.87
IS 70	10-124R	RAMPS AT I 70N AND I 70S	1.87
IS 70	10-121R	RAMPS AT MEYERSVILLE RD	1.11
IS 70	10-121R	INTERCHANGE RAMPS @ MEYERSVILLE ROAD	1.11
IS 70	10-123R	RAMPS AT NEW US 15	0.90
IS 70	10-123R	INTERCHANGE RAMPS @ NEW US340	0.90
		ROUTE TOTAL	14.38

AS OF JULY 1971

FREDERICK COUNTY

PAGE 10


ROUTE NUMBER	CONTROL SECTION	DESCRIPTION OF CONTROL SECTION	MILEAGE
IS 70N	10-083R	INTERCHANGE RAMPS AT SHAW RD&S FRANKLIN	0.57
IS 70N	10-095R	INTERCHANGE RAMPS AT MD355	0.52
		ROUTE TOTAL	1.09
IS 70S	10-024R	INTERCHANGE RAMPS AT MD80	0.90
IS 70S	10-024R	INTERCHANGE SPURS AT MD 80	0.90
		ROUTE TOTAL	1.80
US340	10-107R	INTERCHANGE SPURS AT MD 180	0.90
US340	10-116R	INTERCHANGE RAMPS AT MT ZION RD	0.85
US340	10-128R	INTERCHANGE RAMPS @ MD180	0.82
US340	10-114R	INTERCHANGE SPURS AT LANDER RD	0.67
US340	10-106R	INTERCHANGE SPURS AT MD 17	0.64
		ROUTE TOTAL	3.88
MD806G	10-002R	MD806G TO ROAD END	0.04
		ROUTE TOTAL	0.04
MD806L	10-130R	BASFORD RD SOUTHERLY TO RD END	1.12
		ROUTE TOTAL	1.12
MD872	10-110R	MD0180 TO END SRC MAINT	0.33
		ROUTE TOTAL	0.33
MD872A	10-110R	ST MARKS RD EASTERLY TO END SRC MAINT	0.33
		ROUTE TOTAL	0.33
MD872B	10-110R	CD0274 CATHOLIC RD TO END SRC MAINT	0.54
		ROUTE TOTAL	0.54

AS OF JULY 1971

FREDERICK COUNTY

PAGE 11

ROUTE NUMBER	CONTROL SECTION	DESCRIPTION OF CONTROL SECTION	MILEAGE
MD872C	10-110R	MOUNTAIN RD TO RD END	0.27
		ROUTE TOTAL	0.27
MD873	10-099R US0015BU	TO RD END	0.36
		ROUTE TOTAL	0.36
MD874C	10-046R MD874C	SOUTHERLY TO ROAD END	0.18
		ROUTE TOTAL	0.18
MD875	10-101R US0015	SER RD FROM SPAHRS QUARRY RD S	0.23
		ROUTE TOTAL	0.23
MD877	10-103R IS0070N	SER RD FROM QUINN ORCHARD RD E	0.90
		ROUTE TOTAL	0.90
		MAINLINE COUNTY TOTAL	366.40
		NON-MAINLINE COUNTY TOTAL	33.02



AS OF JULY 1971

GARRETT COUNTY

PAGE 1

ROUTE NUMBER	CONTROL SECTION	DESCRIPTION OF CONTROL SECTION	MILEAGE
MD 38	11-039S	WEST VIRGINIA LINE - MD135 WITH SPURS AT MD 135	5.69
		ROUTE TOTAL	5.69
MD 39	11-049P	WEST VIRGINIA STATE LINE NEAR HUTTON - US219 IN OAKLAND	6.20
		ROUTE TOTAL	6.20
US 40	11-002P	PA ST/L - US0219 AT KEYSERS RIDGE	3.42
US 40	11-003P	US0219 AT KEYSERS RIDGE - MD0495 JENNINGS RD IN GRANTSVILLE	5.56
US 40	11-004P	MD0495 JENNINGS RD IN GRANTSVILLE - US0219 SALISBURY RD	3.12
US 40	11-005P	US0219 SALISBURY RD - ALLEGANY CO/L	8.78
		ROUTE TOTAL	20.88
MD 42	11-048S	US0219 KEYSERS RD - CORP LIMITS OF FRIENDSVILLE	6.94
MD 42	11-048S	CORP LIMITS OF FRIENDSVILLE - MU0020 FIRST AVE	0.65
MD 42	11-050S	MU0020 FIRST AVE - CORP LIMITS OF FRIENDSVILLE	0.49
MD 42	11-050S	CORP LIMITS OF FRIENDSVILLE - MARYLAND AND PENNA STATE LINE	7.25
		ROUTE TOTAL	15.33
US 50	11-006P	W VA ST/L - US0219 AT RED HOUSE	2.07
US 50	11-007P	US0219 AT RED HOUSE - W VA ST/L	7.05
		ROUTE TOTAL	9.12
MD135	11-044P	US0219 OAK ST - MD0560 PAULL ST	1.46
MD135	11-023P	MD0560 PAULL ST - CO0131 MAIN ST IN DEER PARK	3.31
MD135	11-020P	CO0131 MAIN ST IN DEER PARK - MD0495 SWANTON RD	2.62
MD135	11-021P	MD0495 SWANTON RD - MD0038 KITZMILLER RD	3.70
MD135	11-045P	MD0038 KITZMILLER RD - CO0245 MT ZION RD	2.06

AS OF JULY 1971

GARRETT COUNTY

PAGE 2

ROUTE NUMBER	CONTROL SECTION	DESCRIPTION OF CONTROL SECTION	MILEAGE
MD135	11-042P CD0245	MT ZION RD - ALLEGANY CO/L	8.72
		ROUTE TOTAL	21.87
MD219	11-047S US0219 OAKLAND	OAK ST AT MD0135 - MU0220 GREEN ST IN	0.16
		ROUTE TOTAL	0.16
US219	11-018P	W VA AND MD STATE LINE - US0050 GEORGE WASHINGTON HWY	3.04
US219	11-017P US0050	GEORGE WASHINGTON HWY - CD0104 GORTNER RD	4.05
US219	11-046P CD0104	GORTNER RD - MD0219 NINTH ST	3.87
US219	11-015P MD0219	NINTH ST - MD0039 OAK ST	0.55
US219	11-014P MD0039	OAK ST - N CORP LIMITS OF OAKLAND	0.84
US219	11-013P	N CORP LIMITS OF OAKLAND - CD0163 GLENDALE RD	7.25
US219	11-012P CD0163	GLENDALE RD - CD0343 OLD US 219	2.70
US219	11-052P CD0343	OLD US 219 - CD0343 OLD US 219	2.86
US219	11-011P CD0343	OLD US 219 - CD0052 W FRIENDS ST	5.81
US219	11-051P CD0052	W FRIENDS ST - US0040 NATIONAL PIKE	6.89
US219	11-003P US0040	NATIONAL PIKE - MD0495 JENNINGS RD SEE US0040	0.00
US219	11-004P MD0495	JENNINGS RD - CD0216 CHESTNUT RIDGE RD SEE US0040	0.00
US219	11-008P CD0216	CHESTNUT RIDGE RD - MD AND PENN STATE LINE	2.06
		ROUTE TOTAL	39.92
MD495	11-026S MD135	NEAR WILSON - SWANTON HILL RD	3.39
MD495	11-032S	SWANTON HILL RD - GLENDALE RD	5.78
MD495	11-038S	GLENDALE RD - ROCK LEDGE RD	4.63
MD495	11-031S	ROCK LEDGE RD - US40 IN GRANTSVILLE	9.31
		ROUTE TOTAL	23.11

AS OF JULY 1971

GARRETT COUNTY

PAGE 3

ROUTE NUMBER	CONTROL SECTION	DESCRIPTION OF CONTROL SECTION	MILEAGE
MD546	11-0335	US40 - PENNA STATE LINE	3.38
		ROUTE TOTAL	3.38
MD560	11-0355	US50 AT GORMAN - WHITE CHURCH STEYER RD	4.18
MD560	11-0345	WHITE CHURCH STEYER RD - MD 135 IN MOUNTAIN LAKE PARK	5.17
		ROUTE TOTAL	9.35
MD669	11-0305	US40 IN GRANTSVILLE - PENNA STATE LINE	1.68
		ROUTE TOTAL	1.68
MD825B	11-0435	MD135 E OF OAKLAND - MD135 IN MOUNTAIN LAKE PARK	0.94
		ROUTE TOTAL	0.94
MD825C	11-0375	OLD SECTION MD135 AT BACKBONE MOUNTAIN	1.81
		ROUTE TOTAL	1.81
MD826A	11-0165	ROAD END AT B&O RR S OF OAKLAND - MD825B WITH CONNECTION TO US 219	0.75
		ROUTE TOTAL	0.75
MD826C	11-0165	OLD SEC. US219 NORTH OF MONTE VISTA RD	0.16
		ROUTE TOTAL	0.16
MD826D	11-0165	OLD SEC. US219 SOUTH OF MONTE VISTA RD	0.05
		ROUTE TOTAL	0.05
MD826E	11-0095	ROAD END - US219 SOUTH OF COVE ROAD	0.47
		ROUTE TOTAL	0.47
MD826G	11-0105	OLD SECTION US219 NORTH OF ACCIDENT	0.22

AS OF JULY 1971

GARRETT COUNTY

PAGE 4


ROUTE NUMBER	CONTROL SECTION	DESCRIPTION OF CONTROL SECTION	MILEAGE
		ROUTE TOTAL	0.22
MD826H	11-009S	OLD SECTION US219 AT KEYSERS RIDGE	0.10
		ROUTE TOTAL	0.10
MD826J	11-009S	OLD SEC. US219 SOUTH OF KEYSERS RIDGE	0.64
		ROUTE TOTAL	0.64
MD826K	11-009S	OLD SEC. US219 EAST OF RABBIT HOLLOW RD	0.28
		ROUTE TOTAL	0.28
MD826L	11-009S	OLD SEC US219 N OF RELOC RABBIT HOLLOW	0.15
		ROUTE TOTAL	0.15
MD826M	11-009S	US 219 - END SRC MAINT AT RABBIT HOLLOW ROAD	0.51
		ROUTE TOTAL	0.51
MD826N	11-009S	OLD SECTION OF US 219 AT COLLIER ROAD	0.35
		ROUTE TOTAL	0.35
MD827A	11-001S	ROAD END - MD39 NEAR HUTTON	0.11
		ROUTE TOTAL	0.11
MD827C	11-001S	OLD SECTION OF MD39 NORTH OF CRELLIN	0.05
		ROUTE TOTAL	0.05
MD828	11-024S	ROAD END - MD42 WEST OF FRIENDSVILLE	0.93
		ROUTE TOTAL	0.93
MD 38	11-039R	MD135 TO MD38	0.19

AS OF JULY 1971

GARRETT COUNTY

PAGE 5

ROUTE NUMBER	CONTROL SECTION	DESCRIPTION OF CONTROL SECTION	MILEAGE
MD 38	11-039R	MD38 TO MD135	0.01
		ROUTE TOTAL	0.20
MD826B	11-016R	US219 - RD END S OF OAKLAND W US219	0.15
		ROUTE TOTAL	0.15
MD826C	11-016R	MD826C TO US219	0.01
		ROUTE TOTAL	0.01
MD826G	11-010R	MD826G TO US219	0.01
		ROUTE TOTAL	0.01
MD826J	11-009R	MD826J TO US219	0.02
		ROUTE TOTAL	0.02
MD826K	11-009R	MD826K TO US219	0.02
		ROUTE TOTAL	0.02
MD826L	11-009R	US219 TO MD826L	0.04
		ROUTE TOTAL	0.04
MD827C	11-001R	MD827C TO MD39	0.01
		ROUTE TOTAL	0.01
MD828	11-024R	MD42 TO MD828	0.02
		ROUTE TOTAL	0.02
		MAINLINE COUNTY TOTAL	164.21
		NON-MAINLINE COUNTY TOTAL	0.48



AS OF JULY 1971

HARFORD COUNTY

PAGE 1

ROUTE NUMBER	CONTROL SECTION	DESCRIPTION OF CONTROL SECTION	MILEAGE
US 1	12-001P	BALTO/HAR CO/L - US0001BU AND MD0147	2.68
US 1	12-092P	US0001BU AND MD0147 - MD0024 EMMORTON RD	3.49
US 1	12-093P	MD0024 EMMORTON RD - US0001BU AT BYNUM RIDGE	1.06
US 1	12-003P	US0001BU AT BYNUM RIDGE - MD0543 AT HICKORY	1.20
US 1	12-004P	MD0543 AT HICKORY - MD0136 AT POPLAR GROVE	6.03
US 1	12-005P	MD0136 AT POPLAR GROVE - S END OF CONOWINGO DAM	5.47
US 1	12-006P	S END OF CONOWINGO DAM - HAR/CECIL CO/L	0.32
US 1	12-006P	HAR/CECIL CO/L - N END OF CONOWINGO DAM	0.59
		ROUTE TOTAL	20.84
US 1BU	12-002S	US1 AT STATE POLICE BARRACKS - BOND STREET AND BELAIR ROAD	2.67
US 1BU	12-003S	BOND STREET AND BELAIR ROAD - US1 NEAR BYNUM RIDGE	2.55
		ROUTE TOTAL	5.22
MD 7	12-017S	BALTIMORE HARFORD CO/L - MD0152 MOUNTAIN RD	1.96
MD 7	12-018S	MD0152 MOUNTAIN RD - MD0755 EMMORTON RD	2.10
MD 7	12-019S	MD0755 EMMORTON RD - MD0136 CALVARY RD	3.27
MD 7	12-020S	MD0136 CALVARY RD - US0040 AND MD0159 AHEAD	3.97
		ROUTE TOTAL	11.30
MD 7A	12-022S	US0040 PULASKI HWY W OF HAVRE DE GRACE - US0040 PULASKI HWY IN HAVRE DE GRACE	2.80
		ROUTE TOTAL	2.80
MD 22	12-007P	MD24 IN BEL AIR - MD543 AT FOUNTAIN GREEN	2.07
MD 22	12-008P	MD543 AT FOUNTAIN GREEN - MD 136 @ CHURCHVILLE	3.47
MD 22	12-009P	MD 136 @ CHURCHVILLE - I-95 @ ABERDEEN	4.39
MD 22	12-097P	I-95 @ ABERDEEN - ABERDEEN PROVING GROUND	3.26

AS OF JULY 1971

HARFORD COUNTY

PAGE 2

ROUTE NUMBER	CONTROL SECTION	DESCRIPTION OF CONTROL SECTION	MILEAGE
		ROUTE TOTAL	13.19
MD 23	12-084S US0001	S OF HICKORY - MD0165 S OF JARRETTSVILLE	6.73
MD 23	12-050S MD0165	S OF JARRETTSVILLE - MD0165 AT JARRETTSVILLE SEE MD0165	0.00
MD 23	12-025S MD0165	AT JARRETTSVILLE - MD0439 AT SHAWSVILLE	5.82
MD 23	12-026S MD0439	AT SHAWSVILLE - MD/PA ST/L	6.75
		ROUTE TOTAL	19.30
MD 24	12-027P	ENTRANCE TO EDGEWOOD ARSENAL - I-95	3.47
MD 24	12-091P I-95	- USIBUS IN BEL AIR	6.49
MD 24	12-029P	USIBUS IN BEL AIR - US1	1.33
MD 24	12-029S	US1 - MD23 S OF FOREST HILL	1.81
MD 24	12-030S	MD23 S OF FOREST HILL - MD165 AT BUSHES CORNER	7.70
MD 24	12-031S	MD165 AT BUSHES CORNER - PENNA STATE LINE	4.12
		ROUTE TOTAL	24.92
US 40	12-011P	BALTIMORE CO/L - MD0755 EMMORTON RD	3.79
US 40	12-012P	MD0755 EMMORTON RD - MD0132 BEL AIR AVE IN ABERDEEN	9.34
US 40	12-013P	MD0132 BEL AIR AVE IN ABERDEEN - MD0155 MD0007	4.61
US 40	12-014P	MD0155 MD0007 - BEG TOLL AUTHORITY E OF ERIE ST	0.24
US 40 TLL	12-014P	BEG TOLL AUTHORITY E OF ERIE ST - CECIL CO/L	0.69
		ROUTE TOTAL	18.67
IS 95 TLL	12-086I	BALTIMORE CO/L - MD0024 EMMORTON RD	4.03
IS 95 TLL	12-087I	MD0024 EMMORTON RD - MD0022 CHURCHVILLE RD	8.12
IS 95 TLL	12-088I	MD0022 CHURCHVILLE RD - MD0155 LEVEL RD	4.32
IS 95 TLL	12-089I	MD0155 LEVEL RD - CECIL CO/L	1.87

AS OF JULY 1971

HARFORD COUNTY

PAGE 3

ROUTE NUMBER	CONTROL SECTION	DESCRIPTION OF CONTROL SECTION	MILEAGE
		ROUTE TOTAL	18.34
MD132	12-010S	ROAD END NEAR I-95 - US40 IN ABERDEEN	2.07
MD132	12-064S	US40 IN ABERDEEN - US40 AT SWAN CREEK	1.97
		ROUTE TOTAL	4.04
MD136	12-032S	MD7 AT BUSH - MD22 AT CHURCHVILLE	6.18
MD136	12-033S	MD22 AT CHURCHVILLE - US1 AT POPLAR GROVE	5.64
MD136	12-034S	US1 AT POPLAR GROVE - MD165 AT WHITEFORD	7.39
MD136	12-035S	MD165 AT WHITEFORD - MD624 W OF GRACETON	2.50
MD136	12-057S	MD624 W OF GRACETON - MD23 S OF NORRISVILLE	8.44
		ROUTE TOTAL	30.15
MD138	12-036S	BALTO/HAR CO/L - MD0023 NORRISVILLE RD AT BLACKHORSE	0.93
		ROUTE TOTAL	0.93
MD146	12-037S	BALTO/HAR CO/L - MD0023 AT MADONNA	5.14
		ROUTE TOTAL	5.14
MD147	12-038P	BALTIMORE ANDHARFORD CO LINE - US0001 BELAIR RD	2.98
		ROUTE TOTAL	2.98
MD152	12-039S	EDGEWOOD ARSENAL - US40	2.39
MD152	12-083S	US40 - US1 AT LYNCHS COR	5.31
MD152	12-076S	US1 AT LYNCHS COR - MD165 AT UPPER CROSSROADS	5.85
MD152	12-077S	MD165 AT UPPER CROSSROADS - MD146 S OF MADONNA	4.08
		ROUTE TOTAL	17.63

AS OF JULY 1971

HARFORD COUNTY

PAGE 4

ROUTE NUMBER	CONTROL SECTION	DESCRIPTION OF CONTROL SECTION	MILEAGE
MD155	12-0815	MD22 AT CHURCHVILLE - MD156/ALDINO ROAD/	4.51
MD155	12-0825	MD156/ALDINO ROAD/ - US40 IN HAVRE DE GRACE	4.68
		ROUTE TOTAL	9.19
MD156	12-0445	MD22 SE OF CHURCHVILLE - MD155 EAST OF LEVEL	3.95
		ROUTE TOTAL	3.95
MD159	12-0465	BEG SRC MAINT @ BUSH RIVER - US40 E OF STEPNEY	4.76
		ROUTE TOTAL	4.76
MD161	12-0485	MD155 NEAR LEVEL - US1 NORTH OF DARLINGTON	5.38
		ROUTE TOTAL	5.38
MD165	12-0495	B&H COUNTY LINE - MD152 AT UPPER CROSSROADS	2.21
MD165	12-0505	MD152 AT UPPER CROSSROADS - MD23 AT JARRETTSVILLE	4.63
MD165	12-0995	MD23 AT JARRETTSVILLE - MD24 AT BUSHES CORNER	7.06
MD165	12-0795	MD24 AT BUSHES CORNER - MD543 SOUTH OF PYLESVILLE	2.05
MD165	12-0805	MD543 SOUTH OF PYLESVILLE - PENNA LINE	3.25
		ROUTE TOTAL	19.20
MD439	12-0545	B&H COUNTY LINE - MD23 AT SHAWSVILLE	1.22
		ROUTE TOTAL	1.22
MD440	12-0555	MD543 @ ADY - US1	5.64
		ROUTE TOTAL	5.64
MD462	12-0565	MD132 IN ABERDEEN - MD155 AT WEBSTER	4.21
		ROUTE TOTAL	4.21

AS OF JULY 1971

HARFORD COUNTY

PAGE 5

ROUTE NUMBER	CONTROL SECTION	DESCRIPTION OF CONTROL SECTION	MILEAGE
MD490	12-022S	BEG SRC MAINT @ COMMERCE ST IN HAVRE DE - MD7 /REVOLUTION ST/	0.31
		ROUTE TOTAL	0.31
MD543	12-058S	MD7 - ROAD END WEST OF I-95	0.30
MD543	12-058S	ROAD END WEST OF I-95 - MD22 AT FOUNTAIN GREEN	5.95
MD543	12-059S	MD22 AT FOUNTAIN GREEN - US1 AT HICKORY	3.05
MD543	12-060S	US1 AT HICKORY - MD165 SOUTH OF PYLESVILLE	8.62
		ROUTE TOTAL	17.92
MD623	12-062S	US1 - PENNA ST LINE ALONG SUSQUEHANNA RIVER	7.07
		ROUTE TOTAL	7.07
MD624	12-063S	MD165 EAST OF BUSHS CORNER - PENNA STATE LINE	3.09
		ROUTE TOTAL	3.09
MD646	12-065S	MD543 N OF ADY - MD136 @ PROSPECT	3.34
		ROUTE TOTAL	3.34
MD715	12-066S	US40/WB LA/ - ENTRANCE OF ABERDEEN PROVING GROUNDS	1.20
		ROUTE TOTAL	1.20
MD753	12-067S	BEG SRC MAINT IN STREET - OLD PYLESVILLE RD	1.06
		ROUTE TOTAL	1.06
MD754	12-078S	BEG SRC MAINT E OF STREET - MD543 /ADY RD/	0.61
		ROUTE TOTAL	0.61
MD755	12-090S	MD24 NEAR US40 - MD24 NEAR I-95	1.50
		ROUTE TOTAL	1.50

AS OF JULY 1971

HARFORD COUNTY

PAGE 6

ROUTE NUMBER	CONTROL SECTION	DESCRIPTION OF CONTROL SECTION	MILEAGE
MD757	12-051S	MD165 SOUTH OF LITTLE DEER CREEK - ROAD END	0.17
		ROUTE TOTAL	0.17
MD757A	12-051S	ROAD END - MD165 SOUTH OF LITTLE DEER CREEK	0.39
		ROUTE TOTAL	0.39
MD757B	12-051S	MD165 - MD165 AT BUSHS CORNER /MD24/	0.41
		ROUTE TOTAL	0.41
MD763	12-022S	MD155/OHIO ST/ - JUNIATA ST IN HAVRE DE GRACE	0.30
		ROUTE TOTAL	0.30
US 1	12-095R	INTERCHANGE RAMPS AT MD24	1.90
US 1	12-096R	INTERCHANGE RAMPS AT MD23	0.37
		ROUTE TOTAL	2.27
MD 22	12-100R	INTERCHANGE RAMPS @ I-95	2.00
MD 22	12-098R	INTERCHANGE RAMPS AT US40	0.77
		ROUTE TOTAL	2.77
MD161	12-048R	US1 TO MD161	0.05
		ROUTE TOTAL	0.05
MD715	12-066R	SPURS AT US40	0.59
		ROUTE TOTAL	0.59
		MAINLINE COUNTY TOTAL	286.37
		NON-MAINLINE COUNTY TOTAL	5.68

AS OF JULY 1971

HOWARD COUNTY

PAGE 1

ROUTE NUMBER	CONTROL SECTION	DESCRIPTION OF CONTROL SECTION	MILEAGE
US 1	13-001P	HO&PG COUNTY LINE - END LAUREL BY PASS	0.64
US 1	13-002P	END LAUREL BY PASS - MD32 NORTH OF SAVAGE	2.62
US 1	13-003P	MD32 NORTH OF SAVAGE - MD175 @ WATERLOO	2.33
US 1	13-004P	MD175 @ WATERLOO - MD103A	4.00
US 1	13-005P	MD103A - B&HD COUNTY LINE	1.43
		ROUTE TOTAL	11.02
MD 27	13-006P	HO&M COUNTY LINE - CL&HD COUNTY LINE	1.39
		ROUTE TOTAL	1.39
US 29	13-023P	HO&M COUNTY LINE - MD32	4.36
US 29	13-022P	MD32 - MD108	4.51
US 29	13-008P	MD108 - MD0103	1.43
US 29	13-007P	MD0103 - US40	1.48
US 29	13-069P	US40 - I-70N	1.36
US 29	13-070P	I-70N - MD99	0.46
		ROUTE TOTAL	13.60
MD 32	13-056S	AA AND HOWARD CO/L - US0001 WASHINGTON BLVD	1.75
MD 32	13-028S	US0001 WASHINGTON BLVD - US0029 COLUMBIA PIKE	4.78
MD 32	13-027S	US0029 COLUMBIA PIKE - MD0108 CLARKSVILLE PIKE	4.69
MD 32	13-011S	MD0108 CLARKSVILLE PIKE - MD0108 CLARKSVILLE PIKE SEE MD0108	0.00
MD 32	13-063S	MD0108 CLARKSVILLE PIKE - US0040 BALTIMORE NATIONAL PIKE	9.01
MD 32	13-060S	US0040 BALTIMORE NATIONAL PIKE - HOWARD AND CARROLL CO LINE	4.08
		ROUTE TOTAL	24.31
US 40	13-018I	CARROLL CO/L - MD0097 SEE IS0070N	0.00

AS OF JULY 1971

HOWARD COUNTY

PAGE 2

ROUTE NUMBER	CONTROL SECTION	DESCRIPTION OF CONTROL SECTION	MILEAGE
US 40	13-017I	MD0097 - MD0032 SEE IS0070N	0.00
US 40	13-071I	MD0032 - IS0070N AT MARRIOTTSVILLE SEE IS0070N	0.00
US 40	13-016P	IS0070N AT MARRIOTTSVILLE - CD0515 PINE ORCHARD	3.17
US 40	13-015P	LA CD0515 PINE ORCHARD LA - US0029	2.40
US 40	13-013P	US0029 - BALTIMORE CO/L	2.75
		ROUTE TOTAL	8.32
IS 70N	13-018I	CL&HD COUNTY LINE - MD97 AT COOKSVILLE	7.01
IS 70N	13-017I	MD97 AT COOKSVILLE - MD32 AT WEST FRIENDSHIP	3.68
IS 70N	13-071I	MD32 AT WEST FRIENDSHIP - US29	7.04
IS 70N	13-072I	US29 - B&HD COUNTY LINE	1.80
		ROUTE TOTAL	19.53
MD 94	13-030S	HD & MONTG CO/LN - MD144	5.51
MD 94	13-029S	MD144 - I-70N	0.41
		ROUTE TOTAL	5.92
IS 95 PRP	13-075	PRINCE GEORGES CO/L - MD0216	0.00
IS 95 PRP	13-076	MD0216 - MD0032	0.00
IS 95 PRP	13-077	MD0032 - MD0175	0.00
IS 95 PRP	13-078	MD0175 - MD0100 OUTER BELTWAY	0.00
IS 95 PRP	13-079	MD0100 OUTER BELTWAY - BALTIMORE CO/L	0.00
MD 97	13-019P	HD&MONTG CO/LN - I-70N	6.89
MD 97	13-033P	I-70N - CL&HD COUNTY LINE	2.00
		ROUTE TOTAL	8.89
MD 99	13-035S	MD32 - US29	7.61

AS OF JULY 1971

HOWARD COUNTY

PAGE 3

ROUTE NUMBER	CONTROL SECTION	DESCRIPTION OF CONTROL SECTION	MILEAGE
MD 99	13-041S	US29 - US40	1.90
MD 99	13-042S	US40 - FREDERICK RD IN ELLICOTT CITY	1.03
		ROUTE TOTAL	10.54
MD100 PRP	13-000	ANNE ARUNDEL AND HOWARD CO/L - US0001 BALTIMORE WASHINGTON BLVD	0.00
MD100	13-054P	US0001 BALTIMORE WASHINGTON BLVD - RD END NW OF IS 95	1.31
		ROUTE TOTAL	1.31
MD103	13-061S	US1 - MEADOWRIDGE AND MONTGOMERY ROADS	2.52
MD103	13-039S	MEADOWRIDGE AND MONTGOMERY ROADS - US29	3.73
		ROUTE TOTAL	6.25
MD103A	13-067S	MD477 AT ELKRIDGE - US 1	0.11
		ROUTE TOTAL	0.11
MD108	13-011S	HQ&MONTG CO/LN - MD32	3.80
MD108	13-010S	MD32 - MANOR LANE	3.70
MD108	13-009S	MANOR LANE - US29	2.76
MD108	13-055S	US29 - MD175 @ JONESTOWN	2.17
		ROUTE TOTAL	12.43
MD144	13-057S	SEC OLD US40 AT CARR CO/L END SEC 3 - IS0070N NEAR CARR CO/L	0.15
MD144	13-045S	IS0070N NEAR CARR CO/L - US40 NEAR PINE ORCHARD (END SECTION 4)	14.80
		ROUTE TOTAL	14.95
MD175	13-021P	A A CO/LN - US0001 WASH BLVD	1.53
MD175	13-089S	US0001 WASH BLVD - MD0957A	1.79
MD175	13-046S	MD0957A - MD0103 MONTGOMERY RD	3.43

AS OF JULY 1971

HOWARD COUNTY

PAGE 4

ROUTE NUMBER	CONTROL SECTION	DESCRIPTION OF CONTROL SECTION	MILEAGE
		ROUTE TOTAL	6.75
MD176	13-047S	US1 - AA&HD COUNTY LINE	0.88
		ROUTE TOTAL	0.88
MD216	13-062S	PRINCE GEORGE CO/LN - BEG DIV HWY S OF I-95	0.85
MD216	13-088S	BEG DIV HWY S OF I-95 - CD0091 LEISHEAR RD	1.84
MD216	13-049S	CD0091 LEISHEAR RD - MD0983A	0.00
		SEE CD0091	
MD216	13-049S	MD0983A - MD0108 CLARKSVILLE RD	5.42
		ROUTE TOTAL	8.11
MD432	13-028S	MD 32 - ROAD END	0.27
		ROUTE TOTAL	0.27
MD477	13-052S	US1 - US1 @ ELKRIDGE	1.51
		ROUTE TOTAL	1.51
MD851	13-024S	MD32 - HD & CL COUNTY LINE	0.42
		ROUTE TOTAL	0.42
MD851A	13-024S	MD32 S OF SYKESVILLE - ROAD END /E SIDE MD32/	0.16
		ROUTE TOTAL	0.16
MD851B	13-024S	ROAD END - MD32 NORTH OF MD99	0.23
		ROUTE TOTAL	0.23
MD851C	13-024S	ROAD END - ROAD END @ SLACKS CORNER	0.23
		ROUTE TOTAL	0.23

AS OF JULY 1971

HOWARD COUNTY

PAGE 5

ROUTE NUMBER	CONTROL SECTION	DESCRIPTION OF CONTROL SECTION	MILEAGE
MD851D	13-024S	OLD SECTION MD32 NORTH OF US40 - ROAD END N OF US40 / E OF MD32/	0.15
		ROUTE TOTAL	0.15
MD851E	13-025S	MD144 @ WEST FRIENDSHIP - ROAD END	0.17
		ROUTE TOTAL	0.17
MD851G	13-024S	MD 851D AT SLACKS CORNER - END SRC MAINT	0.23
		ROUTE TOTAL	0.23
IS895 TLL	13-084I	US1 - HO & BALTO COUNTY LINE	0.09
		ROUTE TOTAL	0.09
MD957	13-046S	RD END N OF US0001 - RD END S OF I95	0.42
		ROUTE TOTAL	0.42
MD957A	13-046S	RD END N OF I95 - MD0175 WATERLOO RD	0.95
		ROUTE TOTAL	0.95
MD981	13-059S	MD175 - MD175 @ JONESTOWN	0.31
		ROUTE TOTAL	0.31
MD983	13-049S	PG & HO COUNTY LINE - BARRICADE @ I-95	1.19
		ROUTE TOTAL	1.19
MD983A	13-049S	RD END N OF I95 - MD0216 SCAGGSVILLE RD AHEAD AT C00091	0.75
		ROUTE TOTAL	0.75
MD985	13-037S	ROAD END - MD99 WEST OF ROCKLAND	0.57
		ROUTE TOTAL	0.57

AS OF JULY 1971

HOWARD COUNTY

PAGE 6

ROUTE NUMBER	CONTROL SECTION	DESCRIPTION OF CONTROL SECTION	MILEAGE
MD985A	13-037S	MD99 - ROAD END @ ROCKLAND	0.30
		ROUTE TOTAL	0.30
MD987	13-012S	US29 - FREDERICK RD IN ELLICOTT CITY	1.60
		ROUTE TOTAL	1.60
US 29	13-014R	INTERCHANGE RAMPS @ US40	2.49
		ROUTE TOTAL	2.49
IS 70N	13-073R	INTERCHANGE RAMPS @ US29	3.04
IS 70N	13-074R	INTERCHANGE RAMPS @ MARRIOTTSVILLE RD	0.70
IS 70N	13-065R	INTERCHANGE RAMPS @ MD97	0.62
IS 70N	13-064R	INTERCHANGE RAMPS @ MD32	0.57
		ROUTE TOTAL	4.93
MD108	13-055R	MD108 TO MD981	0.11
		ROUTE TOTAL	0.11
MD175	13-046R	SPUR TO MD103	0.06
		ROUTE TOTAL	0.06
MD970	13-085R	SAND HILL RD=RD END/ NORTH SIDE I-70N/	0.51
		ROUTE TOTAL	0.51
MD982	13-058R	RD END=NORTHFIELD RD/CO446/W SIDE US29	0.71
		ROUTE TOTAL	0.71
MD984	13-066R	US40=NORMANDY DR/S SIDE US40/E OF MD99	0.25
		ROUTE TOTAL	0.25

AS OF JULY 1971

HOWARD COUNTY

PAGE 7

ROUTE NUMBER	CONTROL SECTION	DESCRIPTION OF CONTROL SECTION	MILEAGE
MD987	13-012R	US29NBL TO MD987	0.11
		ROUTE TOTAL	0.11
		MAINLINE COUNTY TOTAL	163.86
		NON-MAINLINE COUNTY TOTAL	9.17

AS OF JULY 1971

KENT COUNTY

PAGE 1

ROUTE NUMBER	CONTROL SECTION	DESCRIPTION OF CONTROL SECTION	MILEAGE
MD 20	14-057S	BEG SRC MAINT @ GRATITUDE - MD288	2.03
MD 20	14-013S	MD288 - MD21@ MCCLEANS CORNER	4.57
MD 20	14-012S	MD21@ MCCLEANS CORNER - MD298 SOUTH OF FAIRLEE	1.33
MD 20	14-050S	MD298 SOUTH OF FAIRLEE - MD298A EAST OF FAIRLEE	0.77
MD 20	14-011S	MD298A EAST OF FAIRLEE - MD514	4.85
MD 20	14-010S	MD514 - US213 IN CHESTERTOWN	0.90
		ROUTE TOTAL	14.45
MD 21	14-015S	TOLCHESTER BEACH - MD20	3.40
		ROUTE TOTAL	3.40
US213	14-005P	QUEEN ANNES CO/L - MD0020 IN CHESTERTOWN	0.43
US213	14-004P	MD0020 IN CHESTERTOWN - MD0297 AT HOPEWELL	2.12
US213	14-054P	MD0297 AT HOPEWELL - MD0448 AT KENNEDYVILLE	6.30
US213	14-053P	MD0448 AT KENNEDYVILLE - MD0313 IN GALENA	7.27
US213	14-001P	MD0313 IN GALENA - CECIL CO/L	1.75
		ROUTE TOTAL	17.87
MD288	14-016S	MD20 EAST OF ROCKHALL - END SRC MAINT @ LONG COVE	3.33
		ROUTE TOTAL	3.33
MD289	14-018S	BEGIN SRC MAINT NORTH OF CLIFFS CITY - MD 664	5.98
MD289	14-017S	MD 664 - HIGH ST IN CHESTERTOWN	2.07
		ROUTE TOTAL	8.05
MD290	14-021S	K&QA COUNTY LINE - MD0291 AHEAD	1.11
MD290	14-059S	MD0291 AHEAD - MD0291 BACK SEE MD0291	0.00

AS OF JULY 1971

KENT COUNTY

PAGE 2

ROUTE NUMBER	CONTROL SECTION	DESCRIPTION OF CONTROL SECTION	MILEAGE
MD290	14-0205 MD0291	BACK - MD0313 AHEAD	5.46
MD290	14-0515 MD0313	AHEAD - US0213 AT MD0313	0.00
		SEE MD0313	
MD290	14-0195 US0213	AT MD0313 - MD0299 SOUTH OF SASSAFRAS	4.44
		ROUTE TOTAL	11.01
MD291	14-0635 MD 20	IN CHESTERTOWN - US213 @ CHESTERTOWN	0.60
MD291	14-0595 US213 @ CHESTERTOWN	- MD290 S OF CHESTERVILLE	9.22
MD291	14-0225 MD290 S OF CHESTERVILLE	- MD313 IN MILLINGTON	4.26
MD291	14-0235 MD313	IN MILLINGTON - DELAWARE STATE LINE	4.49
		ROUTE TOTAL	18.57
MD292	14-0255 US213 - MD298	S OF STILLPOND	2.82
MD292	14-0245 MD298	S OF STILLPOND - ROAD END IN BETTERTON	4.61
		ROUTE TOTAL	7.43
MD293	14-0265 CO0051	HOWEL PT RD IN BETTERTON - MD0292 MAIN ST IN BETTERTON	0.63
		ROUTE TOTAL	0.63
MD293A	14-0265 MD0292	MAIN ST IN BETTERTON - MU0050 FIRST AVE AHEAD END SRC MAINT	0.25
		ROUTE TOTAL	0.25
MD293B	14-0145 MD0293	ERICKSON AVE IN BETTERTON - MD0292 MAIN ST IN BETTERTON	0.14
		ROUTE TOTAL	0.14
MD293C	14-0265 MD0293	ERICKSON AVE IN BETTERTON - MD0292 MAIN ST IN BETTERTON	0.16
		ROUTE TOTAL	0.16
MD297	14-0285 US213 @ HOPEWELL	- MD298 @ BUTLERTOWN	3.56

AS OF JULY 1971

KENT COUNTY

PAGE 3

ROUTE NUMBER	CONTROL SECTION	DESCRIPTION OF CONTROL SECTION	MILEAGE
MD297	14-027S	MD298 @ BUTLERTOWN - END SRC MAINT @ NEWTOWN	3.77
		ROUTE TOTAL	7.33
MD298	14-030S	MD20 SOUTH OF FAIRLEE - MD297 @ BUTLERTOWN	7.39
MD298	14-055S	MD297 @ BUTLERTOWN - MD566 EAST OF STILLPOND	4.92
MD298	14-056S	MD566 EAST OF STILLPOND - US213 @ HARMONY CORNER	2.60
		ROUTE TOTAL	14.91
MD298A	14-030S	MD298 @ FAIRLEE - MD 20 EAST OF FAIRLEE	0.50
		ROUTE TOTAL	0.50
MD299	14-031S	MD313 @ MASSEY - CE&K COUNTY LINE	5.18
		ROUTE TOTAL	5.18
US301	14-009P	QUEEN ANNES CO/L - CECIL CO/L	8.79
		ROUTE TOTAL	8.79
MD313	14-008S	K&QA COUNTY LINE - MD299 @ MASSEY	3.88
MD313	14-052S	MD299 @ MASSEY - US301	1.45
MD313	14-051P	US301 - US213 AND MD290 IN GALENA	2.53
		ROUTE TOTAL	7.86
MD442	14-032S	MD292 SOUTH OF BETTERTON - END SRC MAINT	0.36
		ROUTE TOTAL	0.36
MD443	14-033S	BEG SRC MAINT @ COLEMAN - MD292 S OF BETTERTON	0.88
		ROUTE TOTAL	0.88
MD444	14-062S	PENNA RR @ BLACKS - END SRC MAINT AT KENTMOR PK	4.62

AS OF JULY 1971

KENT COUNTY

PAGE 4

ROUTE NUMBER	CONTROL SECTION	DESCRIPTION OF CONTROL SECTION	MILEAGE
		ROUTE TOTAL	4.62
MD445	14-0375	BEGIN SRC MAINT /EASTERN NECK ISLAND BR - MD20 IN ROCKHALL	6.01
MD445	14-0365	MD20 IN ROCKHALL - MD21 E OF TOLCHESTER BEACH	5.95
		ROUTE TOTAL	11.96
MD446	14-0385	BEG SRC MAINT - MD20 W OF CHESTERTOWN	3.61
		ROUTE TOTAL	3.61
MD447	14-0345	US 213 EAST OF LOCUST GROVE - MD 444	0.84
		ROUTE TOTAL	0.84
MD448	14-0405	MORGNEC ROAD @ CLEVERS CORNER - END SRC MAINT SOUTH OF TURNERS CREEK	5.94
		ROUTE TOTAL	5.94
MD449	14-0355	US 213 @ LOCUST GROVE - MD 447	0.32
		ROUTE TOTAL	0.32
MD514	14-0415	MD20 NORTH OF CHESTERTOWN - END SRC MAINT	3.79
		ROUTE TOTAL	3.79
MD537	14-0425	US213 - US213 @ DAVES HILL	0.71
		ROUTE TOTAL	0.71
MD561	14-0435	US213 - MD298 @ LYNCH	2.48
		ROUTE TOTAL	2.48
MD566	14-0585	MD292 @ STILLPOND EASTERLY - MD298	1.19
		ROUTE TOTAL	1.19

AS OF JULY 1971

KENT COUNTY

PAGE 5

ROUTE NUMBER	CONTROL SECTION	DESCRIPTION OF CONTROL SECTION	MILEAGE
MD661	14-045S	RD END @ QUAKER NECK LANDING - MD289 S OF POMONA	2.22
		ROUTE TOTAL	2.22
MD664	14-046S	MD289 SOUTH OF CHESTERTOWN - ROAD END	1.65
		ROUTE TOTAL	1.65
MD674	14-047S	BEG SRC MAINT - MD445 IN ROCK HALL	0.49
MD674	14-014S	MD445 IN ROCK HALL - MD20 EAST OF ROCK HALL	0.67
		ROUTE TOTAL	1.16
MD698	14-049S	HIGH STREET IN CHESTERTOWN - END SRC MAINT	0.11
		ROUTE TOTAL	0.11
MD801	14-007S	MD313 - MD290 @ IRELANDS COR	0.46
MD801	14-006S	MD290 @ IRELANDS COR - MD313 /SOUTH OF GALENA/	0.59
		ROUTE TOTAL	1.05
MD855	14-002S	US213 - US213 NORTHEAST OF KENNEDYVILLE	0.06
		ROUTE TOTAL	0.06
MD855A	14-003S	US213 NORTH OF HOPEWELL - ROAD END	0.07
		ROUTE TOTAL	0.07
MD856	14-029S	MD298 - MD298 AT LYNCH	0.10
		ROUTE TOTAL	0.10
MD857	14-044S	MD566 - MD566 @ STILLPOND	0.39
		ROUTE TOTAL	0.39

AS OF JULY 1971

KENT COUNTY

PAGE 6

ROUTE NUMBER	CONTROL SECTION	DESCRIPTION OF CONTROL SECTION	MILEAGE
MD859B	14-039S	MD291 = MD291 @ MORGNEC WITH SPUR TO ROAD END	0.60
		ROUTE TOTAL	0.60
MD859C	14-039S	US213 = MD291 @ CHESTERTOWN	0.30
		ROUTE TOTAL	0.30
MD864	14-061S	MD292 = MD292 SOUTH OF BETTERTON	0.11
		ROUTE TOTAL	0.11
MD291	14-063R	SPURS AT MD291	0.03
		ROUTE TOTAL	0.03
MD298	14-030R	MD298 TO MD20	0.07
		ROUTE TOTAL	0.07
US301	14-060R	INTERCHANGE RAMPS AT US301 AND MD290	0.91
		ROUTE TOTAL	0.91
MD444	14-062R	MD444 TO US213	0.01
		ROUTE TOTAL	0.01
MD674	14-014R	MD674 TO MD20 EBL NE OF ROCK HALL	0.08
		ROUTE TOTAL	0.08
MD859B	14-039R	SPURS AT MD859B	0.41
		ROUTE TOTAL	0.41
		MAINLINE COUNTY TOTAL	174.38
		NON-MAINLINE COUNTY TOTAL	1.51

AS OF JULY 1971

MONTGOMERY COUNTY

PAGE 1

ROUTE NUMBER	CONTROL SECTION	DESCRIPTION OF CONTROL SECTION	MILEAGE
MD 27	15-002P	MD355 AT HENDERSONS CORNER - MD108 AT DAMASCUS	6.69
MD 27	15-001P	MD108 AT DAMASCUS - HO&M COUNTY LINE	3.73
		ROUTE TOTAL	10.42
MD 28	15-042S	FRED AND MONT COUNTY LINE - CO0253 MARTINSBURG RD	2.11
MD 28	15-043S	CO0253 MARTINSBURG RD - MD0109 BARNESVILLE RD	2.25
MD 28	15-044S	MD0109 BARNESVILLE RD - MD0107 POOLESVILLE RD	5.48
MD 28	15-045S	MD0107 POOLESVILLE RD - MD0112 SENECA RD	3.38
MD 28	15-046S	MD0112 SENECA RD - MD0124 QUINCE ORCHARD RD	2.51
MD 28	15-047S	MD0124 QUINCE ORCHARD RD - IS0070S WASH NATIONAL PIKE	5.10
MD 28	15-048P	IS0070S WASH NATIONAL PIKE - MU3150 N WASHINGTON ST	1.13
MD 28	15-048P	MU2400 PERRY ST - MD0355 ROCKVILLE PIKE	0.31
MD 28	15-003P	MD0355 ROCKVILLE PIKE - MD0586 VIERS MILL RD	0.44
MD 28	15-207S	MD0586 VIERS MILL RD - MD0898A	1.88
MD 28	15-004S	MD0898A - MD0097 GEORGIA AVE	2.25
		ROUTE TOTAL	26.84
US 29	15-011P	DC LINE - MD97 IN SILVER SPRING	0.81
US 29	15-010P	MD97 IN SILVER SPRING - MD193 AT FOUR CORNERS	1.95
US 29	15-177P	MD193 AT FOUR CORNERS - MD650 AT WHITE OAK	2.07
US 29	15-168P	MD650 AT WHITE OAK - MD198 AT BURTONSVILLE	5.93
US 29	15-024P	MD198 AT BURTONSVILLE - HO&M COUNTY LINE	1.77
		ROUTE TOTAL	12.53
IS 70S	15-033I	FRED AND MONT COUNTY LINE - MD0121 WHITE GROUNDS ROAD	4.11
IS 70S	15-035I	MD0121 WHITE GROUNDS ROAD - MD0118 GERMANTOWN RD	3.69

AS OF JULY 1971

MONTGOMERY COUNTY

PAGE 2

ROUTE NUMBER	CONTROL SECTION	DESCRIPTION OF CONTROL SECTION	MILEAGE
IS 70S	15-037I MD0118	GERMANTOWN RD - CD0219 BROWN STATION RD	3.29
IS 70S	15-164I CD0219	BROWN STATION RD - CD0212 SHADY GROVE RD	3.12
IS 70S	15-166I CD0212	SHADY GROVE RD - MD0028 WEST MONTGOMERY AVE	1.89
IS 70S	15-169I MD0028	WEST MONTGOMERY AVE - IS0270	3.98
IS 70S	15-173I IS0270 - IS0495	CAPITAL BELTWAY SB LANE	2.64
IS 70 PRP	15-000 IS0495	CAPITAL BELTWAY SB LANE - MD AND DC LINE	0.00
		ROUTE TOTAL	22.72
MD 80	15-050S F&M COUNTY LINE - MD27 AT CLAGGETTSVILLE		1.46
		ROUTE TOTAL	1.46
MD 82	15-051S MD191/BRADLEY BLVD/ - MD410		1.16
		ROUTE TOTAL	1.16
MD 95	15-052S BEG SRC MAINT - MD109 @ COMUS		0.86
		ROUTE TOTAL	0.86
MD 97	15-016P US29 IN SILVER SPRING - MD193 AT WHEATON		3.49
MD 97	15-015P MD193 AT WHEATON - MD182 AT GLENMONT		1.34
MD 97	15-205P MD182 AT GLENMONT - MD28 AT NORBECK		4.07
MD 97	15-013P MD28 AT NORBECK - MD108 AT OLNEY		3.13
MD 97	15-012P MD108 AT OLNEY - HO&MONTG CO/LN		6.48
		ROUTE TOTAL	18.51
MD107	15-054S BEG SRC MAINT @ MARTINSBURG - MD109 IN POOLESVILLE		3.23
MD107	15-053S MD109 IN POOLESVILLE - MD28 @ DAWSONVILLE		4.81
		ROUTE TOTAL	8.04

AS OF JULY 1971

MONTGOMERY COUNTY

PAGE 3

ROUTE NUMBER	CONTROL SECTION	DESCRIPTION OF CONTROL SECTION	MILEAGE
MD108	15-055S	MD27 AT DAMASCUS - SOUTH LIMITS LAYTONSVILLE	7.92
MD108	15-056S	SOUTH LIMITS LAYTONSVILLE - MD97 AT OLNEY	5.51
MD108	15-017S	MD97 AT OLNEY - MD650 AT ASHTON	3.22
MD108	15-005S	MD650 AT ASHTON - HO&MONTG CO/LN	2.42
		ROUTE TOTAL	19.07
MD109	15-058S	MD107 IN POOLESVILLE - MD28 AT BEALLSVILLE	2.42
MD109	15-057S	MD28 AT BEALLSVILLE - MD95 AT COMUS	6.04
MD109	15-172S	MD95 AT COMUS - MD355 AT HYATTSTOWN	3.42
		ROUTE TOTAL	11.88
MD112	15-060S	BEG SRC MAINT NEAR SENECA - MD28 @ DARNESTOWN	3.03
		ROUTE TOTAL	3.03
MD114	15-061S	MD124 IN GAITHERSBURG - END SRC MAINT	1.01
		ROUTE TOTAL	1.01
MD115	15-062S	MD124 NEAR EMORY GROVE - MD28 AT NORBECK	5.86
		ROUTE TOTAL	5.86
MD117	15-066S	MD28 @ LEES CORNER - MD121 @ BOYDS	5.04
		ROUTE TOTAL	5.04
MD118	15-069S	MD28 @ BROWNS COR - CLOPPER RD @ OLD GERMANTOWN	4.02
MD118	15-068S	CLOPPER RD @ OLD GERMANTOWN - I-70S	2.20
MD118	15-067P	I-70S - MD355 @ NEELSVILLE	0.97
		ROUTE TOTAL	7.19

AS OF JULY 1971

MONTGOMERY COUNTY

PAGE 4

ROUTE NUMBER	CONTROL SECTION	DESCRIPTION OF CONTROL SECTION	MILEAGE
MD120	15-071S	MD118 AT GERMANTOWN - ROAD END WEST OF I-70S	1.91
		ROUTE TOTAL	1.91
MD120A	15-071S	MD118 EAST OF GERMANTOWN - MD120	0.64
		ROUTE TOTAL	0.64
MD121	15-073S	MD28 AT DAWSONVILLE - MD117 AT BOYDS	1.00
MD121	15-074S	MD117 AT BOYDS - OLD BALTO RD AT WILBER	2.32
MD121	15-075S	OLD BALTO RD AT WILBER - MD355 AT CLARKSBURG	2.22
MD121	15-076S	MD355 AT CLARKSBURG - END SRC MAINT	1.79
		ROUTE TOTAL	7.33
MD122	15-077S	END SRC MAINT AT BROWNSVILLE - MD27	2.61
		ROUTE TOTAL	2.61
MD123	15-079S	FREDK/MONTG C/L - BROWNSVILLE RD	2.07
MD123	15-078S	BROWNSVILLE RD - MD122	2.99
		ROUTE TOTAL	5.06
MD124	15-084S	MD28/QUINCE ORCHARD - CLOPPER RD/DIAMOND CORNER	2.87
MD124	15-083S	CLOPPER RD/DIAMOND CORNER - MD355 IN GAITHERSBURG	1.36
MD124	15-082S	MD355 IN GAITHERSBURG - MD115 NE OF GAITHERSBURG	2.96
MD124	15-081S	MD115 NE OF GAITHERSBURG - MD420 WEST OF LAYTONSVILLE	4.02
MD124	15-080S	MD420 WEST OF LAYTONSVILLE - MD108 IN DAMASCUS	6.05
		ROUTE TOTAL	17.26
MD182	15-085S	MD97 @ GLENMONT - MD108 @ SANDY SPRINGS	6.79
		ROUTE TOTAL	6.79

AS OF JULY 1971

MONTGOMERY COUNTY

PAGE 5

ROUTE NUMBER	CONTROL SECTION	DESCRIPTION OF CONTROL SECTION	MILEAGE
MD183	15-086S	MD97 AT GLENMONT - MD650 AT COLESVILLE	3.06
		ROUTE TOTAL	3.06
MD184	15-087S	US29 - DC LINE NEAR TAKOMA PARK	0.36
		ROUTE TOTAL	0.36
MD184A	15-087S	MD184 - END SRC MAINT AT W END OF B&O OVERPASS	0.02
		ROUTE TOTAL	0.02
MD185	15-199P	MD193 AT KENINGSTON - MD 586	1.41
MD185	15-206P	MD 586 - MD 97	2.38
		ROUTE TOTAL	3.79
MD186	15-088S	DC LINE AT CHEVY CHASE - MD410	1.55
		ROUTE TOTAL	1.55
MD187	15-089S	US240 IN BETHESDA - CEDAR LANE	1.75
MD187	15-090S	CEDAR LANE - MD355 WITH SPUR AT MD355	3.62
		ROUTE TOTAL	5.37
MD188	15-091S	MACARTHUR BLVD - MD190/RIVER RD/	0.90
MD188	15-092S	MD190/RIVER RD/ - MD191/BRADLEY BLVD/	1.45
MD188	15-093S	MD191/BRADLEY BLVD/ - MD187 IN BETHESDA	0.91
		ROUTE TOTAL	3.26
MD189	15-095S	MACARTHUR BLVD @ TRUXTON - MD190 @ POTOMAC	1.97
MD189	15-094S	MD190 @ POTOMAC - MD28 IN ROCKVILLE	5.70
		ROUTE TOTAL	7.67

AS OF JULY 1971

MONTGOMERY COUNTY

PAGE 6

ROUTE NUMBER	CONTROL SECTION	DESCRIPTION OF CONTROL SECTION	MILEAGE
MD190	15-099S	BEG SRC MAINT @ TRAVILAH RD - MD189 @ POTOMAC	5.15
MD190	15-098S	MD189 @ POTOMAC - I-495/CAPITAL BELTWAY/	3.40
MD190	15-198P	I-495/CAPITAL BELTWAY/ - MD614/GOLDSBORD ROAD/	2.32
MD190	15-096P	MD614/GOLDSBORD ROAD/ - DC LINE @ WESTERN AVE	2.07
		ROUTE TOTAL	12.94
MD191	15-100S	MACARTHUR BLVD AT CABIN JOHN - MD190/RIVER RD/	2.68
MD191	15-101S	MD190/RIVER RD/ - I-495/CAPITAL BELTWAY/	1.90
MD191	15-102S	I-495/CAPITAL BELTWAY/ - MD188/WILSON LANE/	2.82
MD191	15-103S	MD188/WILSON LANE/ - MD82/LELAND ST/	1.36
MD191	15-104S	MD82/LELAND ST/ - MD193/CONNECTICUT AVE/	1.10
		ROUTE TOTAL	9.86
MD192	15-105S	MD193 IN KENSINGTON - MD391 AT FOREST GLEN	1.77
MD192	15-106S	MD391 AT FOREST GLEN - MD97 GEORGIA AVE	0.70
MD192	15-107S	MD97 GEORGIA AVE - CD0997 AHEAD END SRC MAINT	0.59
MD192	15-000S	CD0997 AHEAD END SRC MAINT - CD0997 BEG SRC MAINT AT DALLAS AVE SEE CD0997	0.00
MD192	15-108S	CD0997 BEG SRC MAINT AT DALLAS AVE - END SRC MAINT N OF STIRLING RD	0.39
		ROUTE TOTAL	3.45
MD193	15-022P	DC LINE - B&O RR AT CHEVY CHASE STA	1.96
MD193	15-021P	B&O RR AT CHEVY CHASE STA - MD192 IN KENSINGTON	2.38
MD193	15-020P	MD192 IN KENSINGTON - MD97 AT WHEATON	1.62
MD193	15-019P	MD97 AT WHEATON - I-495/CAPITAL BELTWAY/	3.48
MD193	15-018P	I-495/CAPITAL BELTWAY/ - M&PG COUNTY LINE	1.77
		ROUTE TOTAL	11.41

AS OF JULY 1971

MONTGOMERY COUNTY

PAGE 7

ROUTE NUMBER	CONTROL SECTION	DESCRIPTION OF CONTROL SECTION	MILEAGE
MD195	15-110S	DC LINE - MD0787 FLOWER AVE IN TAKOMA PARK	1.19
MD195	15-111S	N LIMITS OF TAKOMA PARK - MD0193 UNIVERSITY BLVD	0.57
		ROUTE TOTAL	1.76
MD196	15-178S	MD198 AT BURTONSVILLE - US29	4.19
MD196	15-023S	US29 - END SRC MAINT AT WHITE OAK SHOPPING CEN	1.46
		ROUTE TOTAL	5.65
MD198	15-112S	MD0650 COLESVILLE RD - US0029 COLUMBIA PIKE	3.53
MD198	15-113S	US0029 COLUMBIA PIKE - MONT AND PG CO LINE	1.49
		ROUTE TOTAL	5.02
US240	15-031P	DC LINE - MD410 IN BETHESDA	1.73
US240	15-030P	MD410 IN BETHESDA - I-495 AT POOKS HILL	2.34
US240	15-173I	I-495 AT POOKS HILL - I-270/SB LANE/ SEE IS0070S	0.00
US240	15-169I	I-270/SB LANE/ - MD28 IN ROCKVILLE SEE IS0070S	0.00
US240	15-166I	MD28 IN ROCKVILLE - SHADY GROVE RD SEE IS0070S	0.00
US240	15-164I	SHADY GROVE RD - BROWN STATION RD SEE IS0070S	0.00
US240	15-037I	BROWN STATION RD - MD118/GERMANTOWN ROAD/ SEE IS0070S	0.00
US240	15-035I	MD118/GERMANTOWN ROAD/ - MD121 SEE IS0070S	0.00
US240	15-033I	MD121 - F&M COUNTY LINE SEE IS0070S	0.00
		ROUTE TOTAL	4.07
IS270	15-189I	I-495 - I-70S SOUTH OF TUCKERMANS LANE	1.78
		ROUTE TOTAL	1.78
MD320	15-130S	DC LINE - MD787/FLOWER AVE/	1.66

AS OF JULY 1971

MONTGOMERY COUNTY

PAGE 8

ROUTE NUMBER	CONTROL SECTION	DESCRIPTION OF CONTROL SECTION	MILEAGE
MD320	15-115S	MD787/FLOWER AVE/ - M&PG COUNTY LINE	1.10
		ROUTE TOTAL	2.76
MD339	15-114S	US29 IN SILVER SPRING - MD320/PINEY BRANCH RD/	0.93
		ROUTE TOTAL	0.93
MD355	15-029P	IS0495 CAPITAL BELTWAY - MD0187 OLD GEORGETOWN RD	2.28
MD355	15-028P	MD0187 OLD GEORGETOWN RD - MD0028 W MONTGOMERY AVE	2.80
MD355	15-027S	MD0028 W MONTGOMERY AVE - MD0124 CLOPPER RD	5.18
MD355	15-026S	MD0124 CLOPPER RD - CD0228 MIDDLEBROOK RD	3.59
MD355	15-025P	CD0228 MIDDLEBROOK RD - MD0118 GERMANTOWN RD	1.23
MD355	15-025P	MD0118 GERMANTOWN RD - MD0027	0.47
MD355	15-041S	MD0027 - MONTGOMERY AND FREDERICK CO/L	7.41
		ROUTE TOTAL	22.96
MD384	15-116P	MD390 @ MD/DC LINE - MD97&US29 SILVER SPRING	0.50
		ROUTE TOTAL	0.50
MD390	15-151P	DC LINE - MD97/GEORGIA AVE/	1.11
		ROUTE TOTAL	1.11
MD391	15-118S	MD192 AT FOREST GLEN - MD97/GEORGIA AVE/	0.94
MD391	15-119S	MD97/GEORGIA AVE/ - MD320/PINEY BRANCH ROAD/	2.36
		ROUTE TOTAL	3.30
MD396	15-120S	MACARTHUR BLVD - DC LINE AT WESTMORELAND CIRCLE	2.71
		ROUTE TOTAL	2.71

AS OF JULY 1971

MONTGOMERY COUNTY

PAGE 9

ROUTE NUMBER	CONTROL SECTION	DESCRIPTION OF CONTROL SECTION	MILEAGE
MD399	15-121S	MD108 EAST OF DAMASCUS - END SRC MAINT	1.53
		ROUTE TOTAL	1.53
MD410	15-039P	US240 AT BETHESDA - MD186/BROOKEVILLE ROAD/	1.40
MD410	15-040P	MD186/BROOKEVILLE ROAD/ - US29 IN SILVER SPRING	2.85
MD410	15-122P	US29 IN SILVER SPRING - END SRC MAINT AT CHESTNUT AVE	0.76
MD410	15-123P	BEG SRC MAINT W OF CEDAR AVE - END SRC MAINT E OF MAPLE AVE	0.13
MD410	15-110S	MD0195 CARROL AVE - MU0450 ETHEN ALLEN AVE AHEAD SEE MD0195	0.00
MD420	15-127S	MD124 EASTERLY THRU LAYTONSVILLE - END SRC MAINT	2.73
		ROUTE TOTAL	7.87
IS495	15-182I	VIRGINIA STATE LINE AT CABIN JOHN - MD190	2.39
IS495	15-183I	MD190 - I-270/NORTH BOUND CA/	1.54
IS495	15-184I	I-270/NORTH BOUND LA/ - US240&MD355 AT POOKS HILL	2.81
IS495	15-185I	US240&MD355 AT POOKS HILL - MD97 /GEORGIA AVE/	3.82
IS495	15-186I	MD97 /GEORGIA AVE/ - MG&P G COUNTY LINE	3.93
		ROUTE TOTAL	14.49
IS495X	15-203I	CABIN JOHN PKWY FROM GEO WASH MEM PKWY - I-495	1.50
		ROUTE TOTAL	1.50
MD516	15-138S	US29 NEAR SLIGO BRANCH - MD193	0.92
		ROUTE TOTAL	0.92
MD547	15-139S	MD355/ROCKVILLE PIKE/ - MD193 IN KENSINGTON	1.82
		ROUTE TOTAL	1.82
MD582	15-141S	BROOKEVILLE ROAD AT MT ZION - END SRC MAINT	1.80

AS OF JULY 1971

MONTGOMERY COUNTY

PAGE 10

ROUTE NUMBER	CONTROL SECTION	DESCRIPTION OF CONTROL SECTION	MILEAGE
		ROUTE TOTAL	1.80
MD586	15-142P	MD28 /FIRST ST/ IN ROCKVILLE - MD97 AT WHEATON	5.81
		ROUTE TOTAL	5.81
MD605	15-148S	DC LINE AT BALTO AVE - END SRC MAINT @ ALBANY AVE IN TAKOMA PK	0.28
		ROUTE TOTAL	0.28
MD609	15-149S	MD97 AT NORBECK - MD182 AT NORWOOD	2.48
		ROUTE TOTAL	2.48
MD614	15-150S	MD0396 MASS AVE - MD190 /RIVER RD/ WITH SPUR TO MD396	0.65
		ROUTE TOTAL	0.65
MD650	15-038P	M&PG COUNTY LINE - US29 AT WHITE OAK	2.85
MD650	15-008S	US29 AT WHITE OAK - MD183 AT COLESVILLE	2.42
MD650	15-007S	MD183 AT COLESVILLE - MD198 AT BROWNS CORNER	3.62
MD650	15-006S	MD198 AT BROWNS CORNER - MD108 AT ASHTON	2.43
MD650	15-063S	MD108 AT ASHTON - END SRC MAINT AT BRIGHTON	3.42
		ROUTE TOTAL	14.74
MD655	15-014S	RD/END - MD28 @ NORBECK	1.18
		ROUTE TOTAL	1.18
MD660	15-153S	MD355 - MD28 IN ROCKVILLE	0.04
		ROUTE TOTAL	0.04
MD666C	15-156S	N LIMITS KENSINGTON - MD193	0.16
		ROUTE TOTAL	0.16

AS OF JULY 1971

MONTGOMERY COUNTY

PAGE 11

ROUTE NUMBER	CONTROL SECTION	DESCRIPTION OF CONTROL SECTION	MILEAGE
MD684	15-158S	DC LINE AT WESTERN AVE - MD186 AT CHEVY CHASE	0.18
		ROUTE TOTAL	0.18
MD766	15-161S	NORTHHAMPTON DR - OAKVIEW DR NORTH OF AVENELL	0.62
		ROUTE TOTAL	0.62
MD787	15-109S	MD195/CARROLL AVE/ IN TAKOMA PARK - MD516	1.90
		ROUTE TOTAL	1.90
MD808	15-171S	MD27 S OF DAMASCUS - MD27	1.06
		ROUTE TOTAL	1.06
MD862A	15-162S	MD355 @ CLARKSBURG - MD121	0.18
		ROUTE TOTAL	0.18
MD862B	15-162S	RD/END - MD355 @ CLARKSBURG	0.21
		ROUTE TOTAL	0.21
MD895	15-009S	US29 - MD650 AT WHITE OAK	0.85
		ROUTE TOTAL	0.85
MD895A	15-009S	US29 - ROAD END SOUTH OF NORTHWEST BRANCH	0.05
		ROUTE TOTAL	0.05
MD897	15-179S	MD650 NORTH OF WHITE OAK - ROAD END	0.61
		ROUTE TOTAL	0.61
MD898	15-181S	ROAD END EAST OF I-70S IN ROCKVILLE - NELSON ST	0.14
		ROUTE TOTAL	0.14

AS OF JULY 1971

MONTGOMERY COUNTY

PAGE 12

ROUTE NUMBER	CONTROL SECTION	DESCRIPTION OF CONTROL SECTION	MILEAGE
MD898A	15-004S	CORP LIMITS OF ROCKVILLE - MD0028	0.58
		ROUTE TOTAL	0.58
MD899	15-196S	MD28 - MD28 EAST OF QUINCE ORCHARD	0.31
		ROUTE TOTAL	0.31
MD900	15-194S	OLD SECTION OF MD112 E OF SENECA CR	0.45
		ROUTE TOTAL	0.45
MD901	15-195S	MD121 - END SRC MAINT	0.73
		ROUTE TOTAL	0.73
MD902	15-197S	BELTSVILLE RD NE OF WHITE OAK - END SRC MAINT	0.15
		ROUTE TOTAL	0.15
MD 27	15-002R	MD355 TO MD27	0.03
MD 27	15-002R	MD27 TO MD355	0.02
		ROUTE TOTAL	0.05
US 29	15-180R	INTERCHANGE RAMPS AT MD650	1.40
		ROUTE TOTAL	1.40
IS 70	15-036R	INTERCHANGE SPURS AT MD 118	2.08
		ROUTE TOTAL	2.08
IS 70S	15-163R	INTERCHANGE SPURS AT BROWN STATION RD	1.53
IS 70S	15-174R	INTERCHANGE SPURS AT MONTROSE AVE	1.26
IS 70S	15-034R	INTERCHANGE SPURS MD 121	1.02
IS 70S	15-167R	INTERCHANGE SPURS AT MD 28	0.95

AS OF JULY 1971

MONTGOMERY COUNTY

PAGE 13

ROUTE NUMBER	CONTROL SECTION	DESCRIPTION OF CONTROL SECTION	MILEAGE
IS 70S	15-032R	INTERCHANGE SPURS AT MD 109	0.87
IS 70S	15-175R	INTERCHANGE SPURS AT MD 187	0.73
IS 70S	15-165R	INTERCHANGE SPURS AT SHADY GROVE RD	0.60
		ROUTE TOTAL	6.96
MD185	15-199R	MD586 TO MD185	0.15
MD185	15-199R	MD586 TO MD185	0.05
		ROUTE TOTAL	0.20
MD187	15-090R	MD355 TO MD187	0.49
		ROUTE TOTAL	0.49
IS270	15-201R	INTERCHANGE RAMPS AT DEMOCRACY BLVD	1.47
		ROUTE TOTAL	1.47
IS495	15-188R	INTERCHANGE RAMPS AT MD190 /RIVER ROAD/	2.41
IS495	15-187R	INTERCHANGE RAMPS AT GEO. WASH. MEM PKW	1.72
IS495	15-170R	INTERCHANGE RAMPS AT MD193 /CONN. AVE/	1.65
IS495	15-204R	INTERCHANGE RAMPS AT MD650	1.65
IS495	15-176R	INTERCHANGE RAMPS AT MD355 /POOKS HILL	1.47
IS495	15-191R	INTERCHANGE RAMPS AT MD97 /GEORGIA AVE/	1.03
IS495	15-193R	INTERCHANGE RAMPS AT MD193 /UNIV. BLVD/	1.03
IS495	15-192R	INTERCHANGE RAMPS AT US29/COLESVILLE RD	1.02
IS495	15-190R	INTER RAMPS @ MD187/OLD GEORGETOWN RD/	0.71
		ROUTE TOTAL	12.69
MD614	15-150R	SPURS TO MD 614	0.08
		ROUTE TOTAL	0.08

AS OF JULY 1971

MONTGOMERY COUNTY

PAGE 14


ROUTE NUMBER	CONTROL SECTION	DESCRIPTION OF CONTROL SECTION	MILEAGE
MD895	15-009R	SPURS AT MD895	0.07
		ROUTE TOTAL	0.07
MD897	15-179R	MD897 TO MD196	0.05
		ROUTE TOTAL	0.05
MD903A	15-097R	MARJORY LA=RD END W OF MD614/S OF MD190	0.30
		ROUTE TOTAL	0.30
MD903B	15-097R	BRAEBURN PKWY = PYLE RD/E MD188/S MD190	0.12
		ROUTE TOTAL	0.12
MD903C	15-097R	MD190=RD END/E OF PYLE RD/N SIDE MD190	0.22
		ROUTE TOTAL	0.22
MD903D	15-097R	ORKNEY PKWY=RD END/E MD188/S SIDE MD190	0.12
		ROUTE TOTAL	0.12
MD903E	15-097R	NEVIS RD=END SRC MAINT/S SIDE MD190	0.12
		ROUTE TOTAL	0.12
MD903F	15-097R	MD190=END SRC MAINT E OF I-495	0.08
		ROUTE TOTAL	0.08
MD903G	15-097R	MD190=RD END/E I-495/S SIDE OF MD190/	0.08
		ROUTE TOTAL	0.08
MD905	15-200R	MD118 = RD END/E OF I-70S/	0.23
		ROUTE TOTAL	0.23

AS OF JULY 1971

MONTGOMERY COUNTY

PAGE 15

ROUTE NUMBER	CONTROL SECTION	DESCRIPTION OF CONTROL SECTION	MILEAGE
MD906	15-202R	IPSWICH RD-KINGSWOOD RD/E SIDE OF MD187	0.13
ROUTE TOTAL			0.13
MAINLINE COUNTY TOTAL			375.80
NON-MAINLINE COUNTY TOTAL			26.94



AS OF JULY 1971

PRINCE GEORGES COUNTY

PAGE 1

ROUTE NUMBER	CONTROL SECTION	DESCRIPTION OF CONTROL SECTION	MILEAGE
US 1	16-006P	D C LINE - US1ALT IN HYATTSVILLE	1.82
US 1	16-005P	US1ALT IN HYATTSVILLE - MD500/QUEENS CHAPEL RD/	1.39
US 1	16-004P	MD500/QUEENS CHAPEL RD/ - CAMPUS DR/COLLEGE PK/	1.11
US 1	16-003P	CAMPUS DR/COLLEGE PK/ - PRINCE GEORGES AVE	3.87
US 1	16-002P	PRINCE GEORGES AVE - BEGIN LAUREL BY PASS	5.06
US 1	16-001P	BEGIN LAUREL BY PASS - HO&PG COUNTY LINE	0.98
		ROUTE TOTAL	14.23
US 1AL	16-008P	DC LINE - MD450 @ PEACE CROSS	1.05
US 1AL	16-007P	MD450 @ PEACE CROSS - US1 IN HYATTSVILLE (END SECTION 1)	1.03
		ROUTE TOTAL	2.08
MD 3	16-146P	US50/JOHN HANSON HWY/ - AA&PG COUNTY LINE	2.53
		ROUTE TOTAL	2.53
MD 4	16-135P	DC LINE - I-495/CAPITAL BELTWAY/	4.97
MD 4	16-186P	I-495/CAPITAL BELTWAY/ - MD223	3.08
MD 4	16-187P	MD223 - OLD CRAIN HWY/SW OF UPPER MARLBORO	3.37
MD 4	16-188P	OLD CRAIN HWY/SW OF UPPER MARLBORO - US301	1.50
MD 4	16-189P	US301 - AA&PG COUNTY LINE	1.44
		ROUTE TOTAL	14.36
MD 4BU	16-011P	BOONES LANE - RITCHIE RD	0.26
MD 4BU	16-012P	RITCHIE RD - FORESTVILLE RD	0.26
MD 4BU	16-012S	FORESTVILLE RD - RAVERTON RD WEST OF I-495	0.39
		ROUTE TOTAL	0.91

AS OF JULY 1971

PRINCE GEORGES COUNTY

PAGE 2

ROUTE NUMBER	CONTROL SECTION	DESCRIPTION OF CONTROL SECTION	MILEAGE
MD 5	16-036P	CHARLES AND PG CO LINE - US0301 BLUE STAR MEMORIAL HWY SEE US0301	0.00
MD 5	16-125P	US0301 BLUE STAR MEMORIAL HWY - MD0223 PISCATAWAY RD	5.34
MD 5	16-121P	MD0223 PISCATAWAY RD - IS0495 CAPITAL BELTWAY	4.11
MD 5	16-018P	IS0495 CAPITAL BELTWAY - MD0414 ST BARNABAS RD	1.56
MD 5	16-017P	MD0414 ST BARNABAS RD - SOUTH RAMP OF SUITLAND PKWY	1.56
MD 5	16-016P	SOUTH RAMP OF SUITLAND PKWY - DC LINE	0.25
		ROUTE TOTAL	12.82
US 50	16-134P	BEG SRC MAINT D C/L - MD0704 GEORGE PALMER HWY	6.09
US 50	16-126P	MD0704 GEORGE PALMER HWY - US0301 & MD0003	7.05
US 50	16-042P	US0301 & MD0003 - AA CO/L	1.23
		ROUTE TOTAL	14.37
IS 95 PRP	16-203	IS0495 CAPITAL BELTWAY - MD0212 POWDER MILL RD	0.00
IS 95 PRP	16-204	MD0212 POWDER MILL RD - MD0198 SANDY SPRING RD	0.00
IS 95 PRP	16-205	MD0198 SANDY SPRING RD - HOWARD CO/L	0.00
MD193	16-030P	M&PG COUNTY LINE - MD212/RIGGS RD/	0.91
MD193	16-120P	MD212/RIGGS RD/ - US1 IN COLLEGE PARK	3.18
MD193	16-184P	US1 IN COLLEGE PARK - MD201/KENILWORTH AVE/	1.74
MD193	16-140P	MD201/KENILWORTH AVE/ - B/W PKWY	1.07
MD193	16-194S	B/W PKWY - MD556	7.19
		ROUTE TOTAL	14.09
MD193A	16-176S	MD193 GREENBELT RD - END SRM&SPUR=MD193 & B/W PKY	0.23
		ROUTE TOTAL	0.23
MD197	16-115S	US0301 BLUE STAR MEMORIAL HWY - MD0450 ANNAPOLIS RD	2.97

AS OF JULY 1971

PRINCE GEORGES COUNTY

PAGE 3

ROUTE NUMBER	CONTROL SECTION	DESCRIPTION OF CONTROL SECTION	MILEAGE
MD197	16-044S MD0450	ANNAPOLIS RD - MD0564 LANHAM BOWIE RD	3.49
MD197	16-043S MD0564	LANHAM BOWIE RD - MU0055 BOWIE RD	7.94
MD197	16-200S MU0055	BOWIE RD - MD0198 FT MEADE RD	0.53
		ROUTE TOTAL	14.93
MD198	16-045S MD0450	MDNT AND PG CD LINE - IS0095	1.20
MD198	16-211S IS0095 - MU9111	11TH ST	1.31
MD198	16-045S MU9111	11TH ST - US0001 WASHINGTON BOULEVARD	1.10
MD198	16-099S US0001	WASHINGTON BOULEVARD SB LANE - PG AND AA CD LINE	0.86
		ROUTE TOTAL	4.47
MD201	16-129P DC LINE @ EASTERN AVE - US50		0.49
MD201	16-127P US50 - MD450/DEFENSE HWY/		1.65
MD201	16-131P MD450/DEFENSE HWY/ - I-495 IN GREENBELT		5.11
MD201	16-141S I-495 IN GREENBELT - MD212		2.25
		ROUTE TOTAL	9.50
MD202	16-196P MD0408	AT UPPER MARLBORO - MD0214 AT LARGO	7.61
MD202	16-195P MD0214	AT LARGO - MD0459 IN CHEVERLY	5.73
MD202	16-132P MD0459	IN CHEVERLY - MD0450 ANNAPOLIS RD	0.69
MD202	16-028P MD0450	ANNAPOLIS RD - US0001AL IN BLADENSBURG SEE MD0450	0.00
		ROUTE TOTAL	14.03
MD208	16-055S US1ALT/BLADENSBURG RD/ - US1 RHODE ISLAND AVE		0.40
MD208	16-057S US1 RHODE ISLAND AVE - 38TH ST IN HYATTSVILLE		1.01
MD208	16-084S 38TH ST IN HYATTSVILLE - MD500 QUEENS CHAPEL RD		0.44
		ROUTE TOTAL	1.85

AS OF JULY 1971

PRINCE GEORGES COUNTY

PAGE 4

ROUTE NUMBER	CONTROL SECTION	DESCRIPTION OF CONTROL SECTION	MILEAGE
MD210	16-123P	CH&PG COUNTY LINE - LIVINGSTON RD N OF PISCATAWAY CREEK	7.77
MD210	16-122P	LIVINGSTON RD N OF PISCATAWAY CREEK - SERVICE ROADS ALONG MD 210	6.73
		ROUTE TOTAL	14.50
MD211	16-058S	DC LINE - MD212/RIGGS RD/	1.12
		ROUTE TOTAL	1.12
MD212	16-061S	DC AND MARYLAND LINE - MD0193 UNIVERSITY BLVD	2.11
MD212	16-060S	MD0193 UNIVERSITY BLVD - CD1786 POWDER MILL RD	3.36
MD212	16-060S	CD1786 POWDER MILL RD - US0001 BALTIMORE BLVD	4.63
MD212	16-059S	US0001 BALTIMORE BLVD - MD0201 EDMONSTON AVE	0.49
		ROUTE TOTAL	10.59
MD214	16-209S	DC LINE - CD0366 ADDISON RD	✓0.87
MD214	16-063S	CD0366 ADDISON RD - MD0977F	✓3.81
MD214	16-151S	MD0977F - US0301 BLUE STAR MEMORIAL HWY	6.21
MD214	16-152S	US0301 BLUE STAR MEMORIAL HWY - PG AND AA COUNTY LINE	2.55
		ROUTE TOTAL	13.44
MD216	16-148S	MD0198 EBL GORMAN AVE - MD0198 WBL TALBOT AVE	0.11
MD216	16-148S	PRINCE GEORGES ST - HOWARD CO/LN	0.19
		ROUTE TOTAL	0.30
MD218	16-067S	DC LINE - MD458/SILVER HILL RD/	1.64
		ROUTE TOTAL	1.64
MD223	16-069S	LIVINGSTON RD @ PISCATAWAY - MD5	7.56
MD223	16-117S	MD5 - END SRC MAINT NORTH OF MD4	5.26

AS OF JULY 1971

PRINCE GEORGES COUNTY

PAGE 5

ROUTE NUMBER	CONTROL SECTION	DESCRIPTION OF CONTROL SECTION	MILEAGE
		ROUTE TOTAL	12.82
MD251	16-074S	MD434/PONTIAC ST/ - MD193/GREENBELT RD	0.38
		ROUTE TOTAL	0.38
IS295	16-175I	I-495 /CAPITAL BELTWAY/ - DC LINE	0.72
		ROUTE TOTAL	0.72
US301	16-036P	CHARLES CO/L - MD0005 BRANCH AVE	2.53
US301	16-147P	MD0005 BRANCH AVE - MD0004 SOUTHERN MARYLAND BLVD	11.57
US301	16-150P	MD0004 SOUTHERN MARYLAND BLVD - MD0214 CENTRAL AVE	5.99
US301	16-033P	MD0214 CENTRAL AVE - MD0003 ROBERT CRAIN HWY	3.89
US301	16-042P	MD0003 ROBERT CRAIN HWY - ANNE ARUNDEL CO/L SEE US0050	0.00
		ROUTE TOTAL	23.98
MD320	16-075S	M&PG COUNTY LINE - MD650/NEW HAMPSHIRE AVE/	0.13
		ROUTE TOTAL	0.13
MD332	16-062S	D C LINE AT CAPITOL HEIGHTS - MD 214	1.07
		ROUTE TOTAL	1.07
MD337	16-076S	MD5 NEAR CAMP SPRINGS - END SRC MAINT	2.72
		ROUTE TOTAL	2.72
MD373	16-072S	MD210/INDIAN HEAD HWY/ - LIVINGSTON RD @ BEALLE	0.85
MD373	16-119S	LIVINGSTON RD @ BEALLE - BRANDYWINE RD	7.38
		ROUTE TOTAL	8.23
MD381	16-078S	CH & P G COUNTY LINE - HORSEHEAD RD	7.72

AS OF JULY 1971

PRINCE GEORGES COUNTY

PAGE 6

ROUTE NUMBER	CONTROL SECTION	DESCRIPTION OF CONTROL SECTION	MILEAGE
MD381	16-0775	HORSEHEAD RD - US301 @ TB	6.88
		ROUTE TOTAL	14.60
MD382	16-1185	CH & P G COUNTY LINE - ROCK CREEK BRIDGE	6.44
MD382	16-0795	ROCK CREEK BRIDGE - US301 SOUTH OF UPPER MARLBORO	8.94
		ROUTE TOTAL	15.38
MD408	16-0135	MD223 - OLD CRAIN HGWY IN UPPER MARLBORO	4.20
MD408	16-014P	OLD CRAIN HGWY IN UPPER MARLBORO - US301	1.25
MD408	16-0155	US301 - MD980	1.41
		ROUTE TOTAL	6.86
MD408A	16-1665	DOWER HOUSE RD - MD223	1.55
		ROUTE TOTAL	1.55
MD410	16-082P	BEG SRC MAINT AT ELM AVE IN TAKOMA PARK - MD0212 RIGGS RD	1.01
MD410	16-083P	MD0212 RIGGS RD - AGER RD	0.15
MD410	16-128P	AGER RD - MD0500 QUEENS CHAPEL RD	1.67
MD410	16-081P	MD0500 QUEENS CHAPEL RD - CD0302 RIVERDALE RD AHEAD	2.14
		ROUTE TOTAL	4.97
MD412	16-0855	US0001 BALTIMORE AVE - MU0210 RHODE ISLAND AVE IN RIVERDALE	0.19
		ROUTE TOTAL	0.19
MD412A	16-0865	MU0080 LAFAYETT AVE IN RIVERDALE - MD0201	0.85
		ROUTE TOTAL	0.85
MD414	16-0875	MD210 - MD5 NORTH OF SILVER HILL	5.15

AS OF JULY 1971

PRINCE GEORGES COUNTY

PAGE 7

ROUTE NUMBER	CONTROL SECTION	DESCRIPTION OF CONTROL SECTION	MILEAGE
		ROUTE TOTAL	5.15
MD430	16-088S	US1 IN COLLEGE PARK - MD193	0.49
		ROUTE TOTAL	0.49
MD434	16-089S	54TH AVE IN BERWYN HEIGHTS - MD201	0.97
		ROUTE TOTAL	0.97
MD450	16-028P	US1ALT IN BLADENSBURG - MD202/LANDOVER RD/	0.94
MD450	16-027P	MD202/LANDOVER RD/ - BALTO WASH PKWY	0.60
MD450	16-026P	BALTO WASH PKWY - I-495	3.16
MD450	16-026S	I-495 - MD564 @ LANHAM	0.26
MD450	16-025S	MD564 @ LANHAM - MD704/GEO PALMER HGWY/	2.59
MD450	16-024S	MD704/GEO PALMER HGWY/ - MD197/BOWIE RD/	4.00
MD450	16-023S	MD197/BOWIE RD/ - MD0003 CRAIN HWY	2.78
MD450	16-146P	MD0003 CRAIN HWY - PG/AA CO/L SEE MD0003	0.00
		ROUTE TOTAL	14.33
MD458	16-137S	MD5 AT SILVER HILL - MD4 BUS	2.73
		ROUTE TOTAL	2.73
MD459	16-142S	MD201 KENILWORTH AVE - COLUMBIA PK RD IN CHEVERLY	0.89
MD459	16-091S	COLUMBIA PK RD IN CHEVERLY - MD202/LANDOVER RD/	1.21
		ROUTE TOTAL	2.10
IS495	16-154I	MG&P G COUNTY LINE - I-95	1.12
IS495	16-155I	I-95 - US1	1.38
IS495	16-156I	US1 - BALTO WASH PKWY	3.06

AS OF JULY 1971

PRINCE GEORGES COUNTY

PAGE 8

ROUTE NUMBER	CONTROL SECTION	DESCRIPTION OF CONTROL SECTION	MILEAGE
IS495	16-157I	BALTO WASH PKWY - US50/JOHN HANSON HGWY	3.57
IS495	16-158I	US50/JOHN HANSON HGWY - MD4	7.76
IS495	16-159I	MD4 - I-295/GEO WASH MEM PKWY/	9.11
IS495	16-160I	I-295/GEO WASH MEM PKWY/ - VIRGINIA LINE AT WOODROW WILSON BR	1.71
		ROUTE TOTAL	27.71
MD500	16-039P	DC LINE - MD208/HAMILTON ST/	1.17
MD500	16-038P	MD208/HAMILTON ST/ - US1 @ UNIVERSITY PARK	1.77
		ROUTE TOTAL	2.94
MD501	16-094S	MD212/RIGGS RD/ - MD500/QUEENS CHAPEL ROAD/	1.69
		ROUTE TOTAL	1.69
MD556	16-116S	MD202/LARGE RD/ - MD214/CENTRAL AVE/	2.22
MD556	16-097S	MD214/CENTRAL AVE/ - MD450/DEFENSE HGWY/	4.59
		ROUTE TOTAL	6.81
MD564	16-098S	MD450 @ LANHAM - MD197 IN BOWIE	5.64
		ROUTE TOTAL	5.64
MD631	16-100S	ROAD END - MD373 @ T B	0.35
		ROUTE TOTAL	0.35
MD637	16-101S	DC LINE @ SOUTHERN AVE - MD5/BRANCH AVE/ & SPUR TO MD5	0.60
		ROUTE TOTAL	0.60
MD650	16-040P	DC LINE - MD193/UNIVERSITY BLVD/	1.86
MD650	16-041P	MD193/UNIVERSITY BLVD/ - MD320/PINEY BRANCH RD/	0.94

AS OF JULY 1971

PRINCE GEORGES COUNTY

PAGE 9

ROUTE NUMBER	CONTROL SECTION	DESCRIPTION OF CONTROL SECTION	MILEAGE
MD650	16-037P	MD320/PINEY BRANCH RD/ - M&PG COUNTY LINE	0.37
		ROUTE TOTAL	3.17
MD694	16-102S	AGRICULTURAL RESEARCH GATE - MD212 @ BELTSVILLE	0.10
		ROUTE TOTAL	0.10
MD704	16-105P	DC LINE - CD0075 SHERIFF RD	1.50
MD704	16-106P	CD0075 SHERIFF RD - US0050 JOHN HANSON HWY	3.71
MD704	16-106S	US0050 JOHN HANSON HWY - MD0450 ANNAPOLIS RD	1.59
		ROUTE TOTAL	6.80
MD714	16-138S	BEGIN SRC MAINT NEAR SUITLAND PKWY - MD4	0.50
		ROUTE TOTAL	0.50
MD717	16-202S	BEG SRC MAINT @ ENTRANCE TO FAIR GROUND - MD408/MAINST/IN UPPER MARLBORO	0.40
		ROUTE TOTAL	0.40
MD769B	16-054S	MD450/DEFENSE HWY/ IN BLADENSBURG - NORTH LIMITS BLADENSBURG	0.45
		ROUTE TOTAL	0.45
MD769C	16-048S	MD201 S OF BLADENSBURG - MD201 IN BLADENSBURG	1.05
		ROUTE TOTAL	1.05
MD769D	16-048S	ROAD END - MD201/KENILWORTH AVE/	0.30
		ROUTE TOTAL	0.30
MD950	16-045S	RD END NE OF SP FROM MD 198 TO I 95 - MD0950I	0.85
		ROUTE TOTAL	0.85

AS OF JULY 1971

PRINCE GEORGES COUNTY

PAGE 10

ROUTE NUMBER	CONTROL SECTION	DESCRIPTION OF CONTROL SECTION	MILEAGE
MD969	16-201S	LIVINGSTON RD @ SILESIA ACROSS MD210 - MD210 SERVICE ROAD E	0.40
		ROUTE TOTAL	0.40
MD971	16-108S	MD714 NORTH OF ANDREWS AFB - ROAD END	0.15
		ROUTE TOTAL	0.15
MD972A	16-090S	MD458 - MD4BUS @ DISTRICT HEIGHTS	0.43
		ROUTE TOTAL	0.43
MD973B	16-092S	MD459 W OF CHEVERLY - ROAD END W SIDE B&O RR	0.06
		ROUTE TOTAL	0.06
MD974	16-144S	OLD SECTION OF MD 556 SOUTH OF US50	0.10
		ROUTE TOTAL	0.10
MD976A	16-035S	OLD SECTION OF US301 @ ROSARYVILLE	0.22
		ROUTE TOTAL	0.22
MD976B	16-034S	CROSSOVER - US301/NB LANE/ SOUTH OF MD214	0.22
		ROUTE TOTAL	0.22
MD977F	16-050S	RD END S OF MD 214 - RD END N OF MD 214	0.50
		ROUTE TOTAL	0.50
MD978A	16-064S	MD214 W OF HALL - MD214 E OF HALL	0.67
		ROUTE TOTAL	0.67
MD978B	16-064S	MD214 E OF HALL - US301 /NB LANE/	0.53
		ROUTE TOTAL	0.53

AS OF JULY 1971

PRINCE GEORGES COUNTY

PAGE 11

ROUTE NUMBER	CONTROL SECTION	DESCRIPTION OF CONTROL SECTION	MILEAGE
MD978C	16-065S	US301/NB LANE/ EASTERLY - MD214	0.36
		ROUTE TOTAL	0.36
MD979	16-182S	US1/SB LANE/ - US1 /NB LANE/ IN LAUREL	0.06
		ROUTE TOTAL	0.06
MD997	16-210S	CD3049 BROCK BRIDGE RD - MD0197 FORT MEADE RD	0.10
		ROUTE TOTAL	0.10
US 1	16-185R	INTERCHANGE RAMPS @ MD193	1.15
		ROUTE TOTAL	1.15
US 1AL	16-181R	INTERSECTION SPURS @ MD450	0.24
		ROUTE TOTAL	0.24
MD 4	16-192R	INTERCHANGE RAMPS @ MD4 & US301	1.34
MD 4	16-197R	INTERCHANGE RAMPS @ MD4 & MD223	1.27
MD 4	16-191R	INTERCHANGE RAMPS @ MD4 & WATER STREET	0.74
MD 4	16-198R	INTERCHANGE RAMPS BETWEEN MD4 & MD408	0.69
MD 4	16-190R	INTERCHANGE RAMPS @ MD4 & OLD CRAIN HGH	0.51
		ROUTE TOTAL	4.55
MD 5	16-214R	INTERCHANGE RAMPS AT MD 414	1.34
		ROUTE TOTAL	1.34
US 50	16-133R	INTERCHANGE RAMPS @ MD704	1.83
US 50	16-180R	INTERCHANGE RAMPS @ MD202	1.56
US 50	16-032R	INTERCHANGE RAMPS @ US301 & MD3	1.46

AS OF JULY 1971

PRINCE GEORGES COUNTY

PAGE 12

ROUTE NUMBER	CONTROL SECTION	DESCRIPTION OF CONTROL SECTION	MILEAGE
US 50	16-179R	INTERCH. RAMPS @ ARDMORE & ARDWICK RDS	1.07
		ROUTE TOTAL	5.92
MD193	16-177R	INTERCHANGE RAMPS @ MD193 & B-W PKWAY	0.68
MD193	16-120R	MD193 TO ADELPHI RD	0.08
		ROUTE TOTAL	0.76
MD193A	16-176R	MD193A TO BALTIMORE-WASHINGTON PKY	0.43
		ROUTE TOTAL	0.43
MD198	16-045R	US1 SOUTH BOUND TO MD198 EAST BOUND	0.76
MD198	16-099R	MD198 EAST BOUND TO US1 SOUTH BOUND	0.16
		ROUTE TOTAL	0.92
MD201	16-130R	INTERCHANGE RAMPS @ MD201 & US50	1.88
MD201	16-145R	INTERCHANGE RAMPS @ MD201 & MD450	0.18
		ROUTE TOTAL	2.06
MD210	16-124R	SERVICE RDS ALONG MD210	5.64
		ROUTE TOTAL	5.64
US301	16-153R	INTERCHANGE RAMPS @ US301 & MD214	1.02
		ROUTE TOTAL	1.02
MD408	16-015R	MD4 WBL TO MD408	0.51
		ROUTE TOTAL	0.51
MD410	16-128R	MD500 TO MD410	0.25
		ROUTE TOTAL	0.25

AS OF JULY 1971

PRINCE GEORGES COUNTY

PAGE 13

ROUTE NUMBER	CONTROL SECTION	DESCRIPTION OF CONTROL SECTION	MILEAGE
MD414	16=087R	BONITO ST TO ANDOVER PL	0.07
		ROUTE TOTAL	0.07
IS495	16=163R	INTERCHANGE RAMPS @ I=495 & B=W PKWY	2.48
IS495	16=165R	INTER RAMPS @ I=495&US50 JOHN HANSON HW	1.93
IS495	16=169R	INTERCHANGE RAMPS @ I=495 & MD4	1.92
IS495	16=174R	INTERCHANGE RAMPS @ I=495 & I=295	1.91
IS495	16=161R	INTERCHANGE RAMPS @ I=495 & US1	1.87
IS495	16=171R	INTERCHANGE RAMPS @ I=495 & MD5	1.86
IS495	16=168R	INTERCHANGE RAMPS @ I=495 & MD214	1.80
IS495	16=173R	INTERCHANGE RAMPS @ I=495 & MD210	1.72
IS495	16=162R	INTERCHANGE RAMPS @ I=495 & MD201	1.61
IS495	16=167R	INTERCHANGE RAMPS @ I=495 & MD202	1.37
IS495	16=164R	INTERCHANGE RAMPS @ I=495 & MD450	1.20
IS495	16=170R	INTERCHANGE RAMPS @ I=495 & SUITLAND RD	0.46
IS495	16=172R	INTERCHANGE RAMPS @ I=495 & MD414	0.44
IS495	16=170R	INTERCH. RAMPS @ I=495&FORESTVILLE RD	0.31
		ROUTE TOTAL	20.88
MD556	16=116R	MD556 TO MD202	0.09
		ROUTE TOTAL	0.09
MD637	16=101R	MD5 TO MD637	0.03
		ROUTE TOTAL	0.03
MD704	16=215R	RAMPS AT MD 202	2.04
		ROUTE TOTAL	2.04

AS OF JULY 1971

PRINCE GEORGES COUNTY

PAGE 14

ROUTE NUMBER	CONTROL SECTION	DESCRIPTION OF CONTROL SECTION	MILEAGE
MD769C	16-048R	SPURS AT MD769C	0.23
		ROUTE TOTAL	0.23
MD950A	16-212R	MD 950I TO MD 950B	0.10
		ROUTE TOTAL	0.10
MD950B	16-212R	MD 950Y TO MD 950A	0.05
		ROUTE TOTAL	0.05
MD950C	16-212R	MD 950 TO NORTH MD 950	0.03
		ROUTE TOTAL	0.03
MD950D	16-212R	EAST OF I 95 TO WEST OF I 95	0.14
		ROUTE TOTAL	0.14
MD950E	16-212R	BOUNDS AVE CD 3069 TO MD 198	0.22
		ROUTE TOTAL	0.22
MD950F	16-212R	BOUNDS LANE TO ROAD END	0.33
		ROUTE TOTAL	0.33
MD950G	16-212R	CONTEE RD TO AITCHESON RD	0.10
		ROUTE TOTAL	0.10
MD950H	16-212R	CONTEE RD CD6 TO CHERRY LA CD7	0.03
		ROUTE TOTAL	0.03
MD950I	16-212R	CHERRY LA CD 7 TO MD 950	0.74
		ROUTE TOTAL	0.74

AS OF JULY 1971

PRINCE GEORGES COUNTY

PAGE 15

ROUTE NUMBER	CONTROL SECTION	DESCRIPTION OF CONTROL SECTION	MILEAGE
MD950J	16=212R	EAST OF I 95 TO WEST OF I 95	0.64
		ROUTE TOTAL	0.64
MD950K	16=212R	BRIGGS CHANEY RD TO OLD GUNPOWDER RD	0.53
		ROUTE TOTAL	0.53
MD950L	16=212R	NORTH OF I 95 TO SOUTH OF I 95	0.28
		ROUTE TOTAL	0.28
MD950M	16=212R	MD 212 TO BELTSVILLE RD CD 13	0.53
		ROUTE TOTAL	0.53
MD950N	16=212R	OLD POWDER MILL RD TO BELTSVILLE RD	0.03
		ROUTE TOTAL	0.03
MD950P	16=212R	BRIGGS CHANEY RD CD 12 TO FAIRLAND RD	0.04
		ROUTE TOTAL	0.04
MD950R	16=212R	MD 950 J TO RD END	0.04
		ROUTE TOTAL	0.04
MD950S	16=212R	MONTGOMERY RD TO 34TH PLACE	0.17
		ROUTE TOTAL	0.17
MD950T	16=212R	KENNY ST CD 2008 TO CAVERLY AVE	0.02
		ROUTE TOTAL	0.02
MD950U	16=212R	CHERRY HILL RD TO W CHERRY HILL RD	0.06
		ROUTE TOTAL	0.06

AS OF JULY 1971

PRINCE GEORGES COUNTY

PAGE 16

ROUTE NUMBER	CONTROL SECTION	DESCRIPTION OF CONTROL SECTION	MILEAGE
MD950V	16-212R	SELLMAN RD TO CHERRY HILL RD	0.22
		ROUTE TOTAL	0.22
MD950W	16-212R	SOUTH OF I 95 TO NORTH I 95	0.28
		ROUTE TOTAL	0.28
MD950Y	16-212R	RD END E OF MD950B TO RD END W OF MD950B	0.11
		ROUTE TOTAL	0.11
MD963	16-105R	HILL RD=END SRC MAINT/E SIDE OF MD704/	0.07
		ROUTE TOTAL	0.07
MD964	16-183R	RD END - RED TOP RD /W SIDE MD212/	0.10
		ROUTE TOTAL	0.10
MD965	16-130R	DC LINE=DC LINE @ KENILWORTH AVE	0.62
		ROUTE TOTAL	0.62
MD967	16-139R	END OF PARKING LOT=COLEBROOK DR/W MD5	0.17
		ROUTE TOTAL	0.17
MD967A	16-139R	MD 5 TO MD 414	0.97
		ROUTE TOTAL	0.97
MD967B	16-139R	BEG SRC MAINT=MD5 /WEST SIDE OF MD5/	0.36
		ROUTE TOTAL	0.36
MD967C	16-139R	KEPPLER RD=LONGVIEW RD/WEST SIDE OF MD5	0.14
		ROUTE TOTAL	0.14

AS OF JULY 1971

PRINCE GEORGES COUNTY

PAGE 17

ROUTE NUMBER	CONTROL SECTION	DESCRIPTION OF CONTROL SECTION	MILEAGE
MD967D	16-139R	SCHULTZ RD=RD END/W SIDE MD5/N OF MD223	0.10
		ROUTE TOTAL	0.10
MD968	16-178R	MD193= NAT GUARD ARMORY IN GREENBELT	0.06
		ROUTE TOTAL	0.06
MD976	16-031R	MD3=MD3 S OF PRIEST BRIDGE/E SIDE MD3	0.30
		ROUTE TOTAL	0.30
MD976C	16-034R	US301=RD END/NORTH OF WESTERN BRANCH/	0.15
		ROUTE TOTAL	0.15
MD977G	16-213R	SERVICE RD FROM RAM 8 TO ROAD END	0.13
		ROUTE TOTAL	0.13
MD978A	16-064R	MD978A TO END	0.10
		ROUTE TOTAL	0.10
MD980	16-193R	MD4 GREEN LANDING RD/=END SRC MAINT	0.56
		ROUTE TOTAL	0.56
		MAINLINE COUNTY TOTAL	345.37
		NON-MAINLINE COUNTY TOTAL	56.65

AS OF JULY 1971

QUEEN ANNES COUNTY

PAGE 1

ROUTE NUMBER	CONTROL SECTION	DESCRIPTION OF CONTROL SECTION	MILEAGE
MD 8	17-047S	ROAD END AT ROMANCOKE - OLD MATAPEAKE FERRY RD	5.77
MD 8	17-023S	OLD MATAPEAKE FERRY RD - MD 759C	2.08
MD 8 TLL	17-054S	MD 759C - MD 759B	0.46
		ROUTE TOTAL	8.31
MD 18A	17-019S	BEGIN SRC MAINT AT LOVE POINT - US50 WEST OF CHESTER	4.89
		ROUTE TOTAL	4.89
MD 18B	17-018S	US50 AT CHESTER - US50 WEST SIDE OF KENT NARROWS	2.54
		ROUTE TOTAL	2.54
MD 18C	17-017S	US50 EAST OF KENT NARROWS - MD456B S OF QUEENSTOWN	5.65
MD 18C	17-016S	MD456B S OF QUEENSTOWN - US213 IN CENTREVILLE	6.88
		ROUTE TOTAL	12.53
MD 19	17-048S	US0213 N OF CHURCH HILL - MD0300 N OF CHURCH HILL	0.47
MD 19	17-007S	MD0300 N OF CHURCH HILL - MD0019A IN CHURCH HILL	0.58
MD 19	17-020S	MD0019A IN CHURCH HILL - MD0313 AT ENGLSIDE	7.62
		ROUTE TOTAL	8.67
MD 19A	17-007S	US0213 SW OF CHURCH HILL - MD0019 IN CHURCH HILL	0.49
		ROUTE TOTAL	0.49
US 50 TLL	17-043P	AA CO/L - BEG SRC MAINT E OF COX CREEK	4.54
US 50	17-001P	BEG SRC MAINT E OF COX CREEK - US0301 AT QUEENSTOWN INTERCHANGE	7.39
US 50	17-003P	US0301 AT QUEENSTOWN INTERCHANGE - US0213 AT MD0662	5.51
US 50	17-004P	US0213 AT MD0662 - TAL CO/L	1.50
		ROUTE TOTAL	18.94

AS OF JULY 1971

QUEEN ANNES COUNTY

PAGE 2

ROUTE NUMBER	CONTROL SECTION	DESCRIPTION OF CONTROL SECTION	MILEAGE
US213	17-005P US0050	N OF WYE MILLS - S CI/L CENTREVILLE	5.63
US213	17-006P S CI/L	CENTREVILLE - N CI/L CENTREVILLE	2.11
US213	17-007P N CI/L	CENTREVILLE - MD0019A SW OF CHURCH HILL	7.33
US213	17-055P MD0019A SW OF CHURCH HILL	- MD0019 NW OF CHURCH HILL	1.33
US213	17-048P MD0019	NW OF CHURCH HILL - KENT CO/L	5.87
		ROUTE TOTAL	22.27
MD290	17-024S MD300	AT DUDLEY CORNERS - K&QA COUNTY LINE	4.83
		ROUTE TOTAL	4.83
MD300	17-009P US0213	N OF CHURCH HILL - DELAWARE ST/L	13.65
		ROUTE TOTAL	13.65
US301 TLL	17-043P ANNE ARUNDEL CO/L	- BEG SRC E OF COX CREEK SEE US0050	0.00
US301	17-001P BEG SRC E OF COX CREEK	- US0050 OCEAN GATEWAY SEE US0050	0.00
US301	17-040P US0050	OCEAN GATEWAY - US0213 WYE MILLS CENTREVILLE RD	5.82
US301	17-041P US0213	WYE MILLS CENTREVILLE RD - MD0305 HOPE RD	4.58
US301	17-042P MD0305	HOPE RD - KENT CO/L	17.31
		ROUTE TOTAL	27.71
MD302	17-025S US301	- MD313 IN BARCLAY	3.49
MD302	17-026S MD313	IN BARCLAY - CO&QA COUNTY LINE	4.29
		ROUTE TOTAL	7.78
MD303	17-014S QA&T COUNTY LINE	IN QUEEN ANNE - MD404	0.42
		ROUTE TOTAL	0.42
MD304	17-044S CO0142	SPIDER WEB RD - NW CI/L CENTREVILLE	2.44

AS OF JULY 1971

QUEEN ANNES COUNTY

PAGE 3

ROUTE NUMBER	CONTROL SECTION	DESCRIPTION OF CONTROL SECTION	MILEAGE
MD304	17-029S	SE CI/L CENTREVILLE - MD0481 RUTHSBURG RD	6.07
MD304	17-049S	MD0481 RUTHSBURG RD - CAROLINE CO/L	4.76
		ROUTE TOTAL	13.27
MD305	17-030S	US213 IN CENTREVILLE - END SRC MAINT AT HOPE	5.15
		ROUTE TOTAL	5.15
MD309	17-015S	QA&T COUNTY LINE - NEIGHBORS ROAD AT STARR	5.24
MD309	17-027S	NEIGHBORS ROAD AT STARR - US213	3.97
		ROUTE TOTAL	9.21
MD313	17-012P	CO&QA COUNTY LINE - MD19 AT INGLESIDE	1.95
MD313	17-011P	MD19 AT INGLESIDE - MD300 IN SUDLERSVILLE	6.81
MD313	17-010P	MD300 IN SUDLERSVILLE - MD544	3.83
MD313	17-010S	MD544 - K&QA COUNTY LINE	2.29
		ROUTE TOTAL	14.88
MD404	17-031S	US50 - QA&T COUNTY LINE	1.40
MD404	17-013P	QA&T COUNTY LINE - CO&QA COUNTY LINE	1.49
		ROUTE TOTAL	2.89
MD405	17-032S	MD 304 - MD 19 NEAR CHURCH HILL	8.67
		ROUTE TOTAL	8.67
MD456A	17-033S	US50 - MD18C IN QUEENSTOWN	1.21
		ROUTE TOTAL	1.21
MD456B	17-033S	MD18C - MD456A IN QUEENSTOWN	0.70

AS OF JULY 1971

QUEEN ANNES COUNTY

PAGE 4


ROUTE NUMBER	CONTROL SECTION	DESCRIPTION OF CONTROL SECTION	MILEAGE
		ROUTE TOTAL	0.70
MD481	17-034S	MD309 - MD304 AT RUTHSBURG	5.14
		ROUTE TOTAL	5.14
MD544	17-035S	US213 S OF CHESTERTOWN - MD290 SOUTH OF CRUMPTON	7.04
MD544	17-036S	MD290 SOUTH OF CRUMPTON - US301	2.32
MD544	17-036P	US301 - MD313	0.20
		ROUTE TOTAL	9.56
MD552	17-037S	BEG SRC MAINT AT DOMINION - US 50 AT CHESTER	2.29
		ROUTE TOTAL	2.29
MD662	17-038S	MD404 AT WYE MILLS - US50	0.82
		ROUTE TOTAL	0.82
MD759B	17-045S	ROAD END - MD 18A AT STEVENSVILLE	0.37
		ROUTE TOTAL	0.37
MD759C	17-045S	MD8 - ROAD END SOUTH OF US30	0.24
		ROUTE TOTAL	0.24
MD802	17-022S	MD8 - MD8 AT NORMANS	1.03
		ROUTE TOTAL	1.03
MD836A	17-046S	US213 - US213 NORTH OF CENTREVILLE	0.17
		ROUTE TOTAL	0.17
MD837	17-050S	MD300 - MD 313 IN SUDLERSVILLE	0.12

AS OF JULY 1971

QUEEN ANNES COUNTY

PAGE 5

ROUTE NUMBER	CONTROL SECTION	DESCRIPTION OF CONTROL SECTION	MILEAGE
		ROUTE TOTAL	0.12
MD838	17-051S	WYE NARROWS BRIDGE AT WYE ISLAND	0.13
		ROUTE TOTAL	0.13
MD 18A	17-019R	US50 TO MD18A	0.10
		ROUTE TOTAL	0.10
US301	17-053R	INTERCHANGE RAMPS AT MD290	0.40
		ROUTE TOTAL	0.40
MD404	17-031R	US50 EBL TO MD404	0.08
		ROUTE TOTAL	0.08
MD456A	17-033R	US50 WBL TO MD456A	0.10
		ROUTE TOTAL	0.10
MD835	17-052R	MD18C - SEWARD MARINA RD CD185	0.50
		ROUTE TOTAL	0.50
		MAINLINE COUNTY TOTAL	208.88
		NON-MAINLINE COUNTY TOTAL	1.18



AS OF JULY 1971

ST. MARYS COUNTY

PAGE 1

ROUTE NUMBER	CONTROL SECTION	DESCRIPTION OF CONTROL SECTION	MILEAGE
MD 5	18-013S	BEG ST MAINT AT POINT LOOKOUT - CO0409 SCOTLAND BEACH RD	2.96
MD 5	18-012S	CO0409 SCOTLAND BEACH RD - MD0235 THREE NOTCH RD	3.96
MD 5	18-057S	MD0235 THREE NOTCH RD - MD0584	6.26
MD 5	18-057P	MD0584 - MD0246 GREAT MILLS LEXINGTON PARK RD	6.16
MD 5	18-006P	MD0246 GREAT MILLS LEXINGTON PARK RD - MD0244 BEAVUE RD	7.58
MD 5	18-005P	MD0244 BEAVUE RD - MD0943	3.54
MD 5	18-004P	MD0943 - MD0242 COLTON POINT RD	5.79
MD 5	18-003P	MD0242 COLTON POINT RD - MD0235 THREE NOTCH RD	4.71
MD 5	18-002P	MD0235 THREE NOTCH RD - MD0006 LA PLATA NEW MARKET RD	4.53
MD 5	18-001P	MD0006 LA PLATA NEW MARKET RD - ST MARYS AND CHARLES CO/L	2.51
		ROUTE TOTAL	48.00
MD 6	18-008P	CH&SM COUNTY LINE - MD5 AT NEW MARKET	1.19
MD 6	18-014S	MD5 AT NEW MARKET - MD235 AT TURNER	8.43
		ROUTE TOTAL	9.62
MD234	18-058P	CH&SM COUNTY LINE - MD238 AT CHAPTICO	4.92
MD234	18-059P	MD238 AT CHAPTICO - MD242 AT CLEMENTS	4.24
MD234	18-022P	MD242 AT CLEMENTS - MD5 NW OF LEONARNTOWN	3.50
		ROUTE TOTAL	12.66
MD235	18-055S	MD 5 @ RIDGE - MD 712 @ HERMANVILLE	9.90
MD235	18-017S	MD 712 @ HERMANVILLE - MD 246 @ LEXINGTON PARK	2.09
MD235	18-010P	MD 246 @ LEXINGTON PARK - MD 245 @ HOLLYWOOD	8.81
MD235	18-009P	MD 245 @ HOLLYWOOD - MD 5 SE OF MECHANICSVILLE	9.97
		ROUTE TOTAL	30.77

AS OF JULY 1971

ST. MARYS COUNTY

PAGE 2

ROUTE NUMBER	CONTROL SECTION	DESCRIPTION OF CONTROL SECTION	MILEAGE
MD236	18-020S	MD234 @ BUDDS CREEK - RYCEVILLE RD	2.63
MD236	18-019S	RYCEVILLE RD - MD5 @ NEW MARKET	3.65
		ROUTE TOTAL	6.28
MD238	18-023S	MD242 AT MILESTOWN - MD234 AT CHAPTICO	7.25
MD238	18-016S	MD234 AT CHAPTICO - MD5 AT HELEN & SPUR - MD5	3.82
		ROUTE TOTAL	11.07
MD239	18-024S	BEG SRC MAINT @ BUSHWOOD WHARF - MD242	1.64
		ROUTE TOTAL	1.64
MD242	18-028S	BEACH RD IN COLTON - MD470 S OF DYNARD	7.00
MD242	18-027S	MD470 S OF DYNARD - MD234 @ CLEMENTS	1.93
MD242	18-026S	MD234 @ CLEMENTS - MD5 AT MORGANZA	4.01
MD242	18-053S	MD5 AT MORGANZA - SPUR AT MD5	0.10
		ROUTE TOTAL	13.04
MD243	18-029S	RD END E OF CO0165 - MD0943	4.49
MD243	18-061S	MD0943 - MD0005 WALDORF LEONARDTOWN RD	0.17
		ROUTE TOTAL	4.66
MD244	18-030S	MD5 SE OF LEONARDTOWN - MD249 SOUTH OF VALLEY LEE	10.55
MD244	18-031S	MD249 SOUTH OF VALLEY LEE - END SRC MAINT	2.89
		ROUTE TOTAL	13.44
MD245	18-032S	MD5 IN LEONARDTOWN - MD235 AT HOLLYWOOD	5.36
MD245	18-033S	MD235 AT HOLLYWOOD - END SRC MAINT	2.30
		ROUTE TOTAL	7.66

AS OF JULY 1971

ST. MARYS COUNTY

PAGE 3

ROUTE NUMBER	CONTROL SECTION	DESCRIPTION OF CONTROL SECTION	MILEAGE
MD246	18-011P	MD 5 @ GREAT MILLS - MD 235	3.31
MD246	18-011S	MD 235 - PATUXENT NAVAL STATION	0.24
		ROUTE TOTAL	3.55
MD247	18-034S	MD5 AT LOVEVILLE - ALBERTWOOD RD NEAR OAKVILLE	2.94
		ROUTE TOTAL	2.94
MD249	18-036S	BEG SRC MAINT @ ST GEORGES ISLAND - MD498 @ PINEY POINT	2.43
MD249	18-056S	MD498 @ PINEY POINT - MD5 @ CALLOWAY	7.44
		ROUTE TOTAL	9.87
MD252	18-037S	BEG SRC MAINT @ POTOMAC - MD5 @ RIDGE	1.72
		ROUTE TOTAL	1.72
MD326	18-038S	ROAD END @ BRETON BAY - MD5 IN LEONARDTOWN	0.32
		ROUTE TOTAL	0.32
MD470	18-042S	MD242 NORTH OF AVENUE - MD242 SOUTH OF DYNARD	3.78
		ROUTE TOTAL	3.78
MD471	18-044S	MD5 - END SRC MAINT AT JARBOESVILLE RUN	1.02
		ROUTE TOTAL	1.02
MD472	18-045S	MD235 AT OAKVILLE - END SRC MAINT AT SANDGATES	2.59
		ROUTE TOTAL	2.59
MD489	18-054S	MD5 AT PARK HALL - MD235	1.29
		ROUTE TOTAL	1.29

AS OF JULY 1971

ST. MARYS COUNTY

PAGE 4

ROUTE NUMBER	CONTROL SECTION	DESCRIPTION OF CONTROL SECTION	MILEAGE
MD498	18-046S	BEG SRC MAINT - MD249 @ PINEY POINT	0.96
		ROUTE TOTAL	0.96
MD520	18-048S	BEG SRC MAINT @ WHITES NECK POINT - MD239	2.64
		ROUTE TOTAL	2.64
MD574	18-049S	MD235 - END SRC MAINT AT CLARKS LANDING	1.34
		ROUTE TOTAL	1.34
MD584	18-050S	MD5 - MD5 AT ST MARYS CITY	0.41
		ROUTE TOTAL	0.41
MD712	18-052S	MD235 AT HERMANVILLE - BACK GATE OF NAVAL AIR STATION	1.11
		ROUTE TOTAL	1.11
MD860	18-018S	MD235 SOUTHEAST OF LEXINGTON PARK - MD235 SOUTHEAST OF LEXINGTON PARK	1.36
		ROUTE TOTAL	1.36
MD861A	18-035S	MD249 - MD249/WEST SIDE MD249&SOUTH OF MD244	0.28
		ROUTE TOTAL	0.28
MD861B	18-035S	MD249 - MD249/WEST SIDE MD249 AT TALL TIMBERS/	0.51
		ROUTE TOTAL	0.51
MD861C	18-035S	MD249 - MD249/E SIDE MD249 S OF TALL TIMBERS/	0.35
		ROUTE TOTAL	0.35
MD861D	18-035S	ROAD END - ROAD END WITH CONNECTION TO MD249	0.28
		ROUTE TOTAL	0.28

AS OF JULY 1971

ST. MARYS COUNTY

PAGE 5

ROUTE NUMBER	CONTROL SECTION	DESCRIPTION OF CONTROL SECTION	MILEAGE
MD863	18-007S	BAUER RD - RD END/W OF MD5 SE OF ST MARYS CITY/	0.06
		ROUTE TOTAL	0.06
MD863B	18-007S	MD5 NORTH OF RIDGE - ROAD END	0.36
		ROUTE TOTAL	0.36
MD868A	18-015S	MD236 - RD END/EAST SIDE MD236 NORTH OF MD234	0.07
		ROUTE TOTAL	0.07
MD868B	18-015S	OLD SECTION MD234 N OF COFFEE HILL	0.47
		ROUTE TOTAL	0.47
MD868C	18-015S	OLD SECTION MD234 S OF COFFEE HILL	0.26
		ROUTE TOTAL	0.26
MD868D	18-015S	MD234 - ROAD END SOUTH OF COFFEE HILL	0.25
		ROUTE TOTAL	0.25
MD868E	18-015S	MD234 - ROAD END/S SIDE MD234 E OF BRENT DAVIS	0.17
		ROUTE TOTAL	0.17
MD868F	18-021S	ROAD END WEST OF MD238 @ CHAPTICO - MD234	0.57
		ROUTE TOTAL	0.57
MD943	18-029S	MD0243 COMPTON RD - MD0005 WALDORF LEONARDTOWN RD	0.18
		ROUTE TOTAL	0.18
MD234	18-022R	SPURS AT MD5	0.09
		ROUTE TOTAL	0.09

AS OF JULY 1971

ST. MARYS COUNTY

PAGE 6

ROUTE NUMBER	CONTROL SECTION	DESCRIPTION OF CONTROL SECTION	MILEAGE
MD860	18-018R	SPURS AT MD860	0.19
		ROUTE TOTAL	0.19
MD861A	18-035R	MD861A TO ROAD END	0.06
		ROUTE TOTAL	0.06
MD861B	18-035R	MD861B TO ROAD END	0.07
		ROUTE TOTAL	0.07
MD863A	18-060R	MD5-MD5 N OF NEW MARKET/E SIDE OF MD5	0.17
		ROUTE TOTAL	0.17
		MAINLINE COUNTY TOTAL	197.55
		NON-MAINLINE COUNTY TOTAL	0.58

AS OF JULY 1971

SOMERSET COUNTY

PAGE 1

ROUTE NUMBER	CONTROL SECTION	DESCRIPTION OF CONTROL SECTION	MILEAGE
US 13	19-039P	S&WD COUNTY LINE - MD413 AT WESTOVER	8.48
US 13	19-038P	MD413 AT WESTOVER - MD363 WEST OF PRINCESS ANNE	4.94
US 13	19-037P	MD363 WEST OF PRINCESS ANNE - MD675 NORTH OF PRINCESS ANNE	1.98
US 13	19-036P	MD675 NORTH OF PRINCESS ANNE - S&WI COUNTY LINE	4.88
		ROUTE TOTAL	20.28
MD357	19-006S	END SRC MAINT SOUTHEAST OF MARION - BEGIN SRC MAINT NORTHWEST OF MARION	1.57
		ROUTE TOTAL	1.57
MD358	19-009S	MD380 AT LAWSONIA - S LIMITS OF CRISFIELD	0.56
MD358	19-007S	N LIMITS OF CRISFIELD - CD0128 AHEAD END SRC MAINT	0.76
		ROUTE TOTAL	1.32
MD360	19-011S	BEGIN SRC MAINT SOUTH OF SACKERTOWN - MD358 NORTHWEST OF LAWSONIA	0.68
		ROUTE TOTAL	0.68
MD361	19-012S	BEGIN SRC MAINT WEST OF UPPER FAIRMOUNT - MD413 SOUTH OF WESTOVER	5.62
		ROUTE TOTAL	5.62
MD362	19-013S	BEGIN SRC MAINT @ BOBTOWN RD - MD675 NORTH OF PRINCESS ANNE	6.23
		ROUTE TOTAL	6.23
MD363	19-016S	RD END AT DEAL IS - RILEY ROBERTS RD AT DAMES QUARTER	6.76
MD363	19-015S	RILEY ROBERTS RD AT DAMES QUARTER - MD627 S OF VENTON	6.33
MD363	19-014S	MD627 S OF VENTON - END SRC MAINT @ MANSION AVE	5.23
		ROUTE TOTAL	18.32
MD364	19-017S	MD675A WEST OF POCOMOKE CITY - S&WD COUNTY LINE	2.81

AS OF JULY 1971

SOMERSET COUNTY

PAGE 2

ROUTE NUMBER	CONTROL SECTION	DESCRIPTION OF CONTROL SECTION	MILEAGE
		ROUTE TOTAL	2.81
MD380	19-018S	BEGIN SRC MAINT @ APE HOLE RD - EAST LIMITS CRISFIELD	1.56
		ROUTE TOTAL	1.56
MD388	19-019S	MD675 IN PRINCESS ANNE - END SRC MAINT	2.38
		ROUTE TOTAL	2.38
MD413	19-035P	BEG SRC MAINT AT DOCK ST - NORTH LIMITS CRISFIELD	1.53
MD413	19-004P	NORTH LIMITS CRISFIELD - US13 NORTH OF WESTOVER	13.08
		ROUTE TOTAL	14.61
MD460	19-021S	BEG SRC MAINT AT NORTH LIMITS CRISFIELD - MD413	0.78
		ROUTE TOTAL	0.78
MD529	19-023S	MD675 N OF PRINCESS ANNE - US13 NEAR LORETTO	2.59
		ROUTE TOTAL	2.59
MD598	19-025S	SOUTH LMTS PRINCESS ANNE - MD675 IN PRINCESS ANNE	0.04
		ROUTE TOTAL	0.04
MD627	19-026S	BEGIN SRC MAINT AT DRIBLE BACK RD - MD363	2.48
		ROUTE TOTAL	2.48
MD667	19-029S	EAST LIMITS CRISFIELD - MD413 AT WARD	2.77
MD667	19-028S	MD413 AT WARD - MD357 AT MARION	3.78
MD667	19-027S	MD357 AT MARION - OLD WESTOVER-MARION RD @ HUDSON CORNER	3.84
MD667	19-020S	OLD WESTOVER-MARION RD @ HUDSON CORNER - US13 NW OF POCOMOKE CITY	7.22
		ROUTE TOTAL	17.61

AS OF JULY 1971

SOMERSET COUNTY

PAGE 3

ROUTE NUMBER	CONTROL SECTION	DESCRIPTION OF CONTROL SECTION	MILEAGE
MD673A	19-032S	MD413 AT WESTOVER - US13	0.49
		ROUTE TOTAL	0.49
MD675	19-002S	US 13 S OF PRINCESS ANNE - PRINCE WILLIAM ST IN PRINCESS ANNE	1.51
MD675	19-001S	PRINCE WILLIAM ST IN PRINCESS ANNE - US 13 N OF PRINCESS ANNE	1.88
		ROUTE TOTAL	3.39
MD675A	19-003S	S&WD COUNTY LINE @ POCOMOKE CITY - MD364	0.32
		ROUTE TOTAL	0.32
MD918	19-041S	MD 675 - MARYLAND COLLEGE GROUNDS	0.22
		ROUTE TOTAL	0.22
MD675	19-002R	MD675 TO US13	0.04
		ROUTE TOTAL	0.04
MD920	19-040R	US13-US13 AT SRC GARAGE S OF PR/ANNE	0.97
		ROUTE TOTAL	0.97
MD920A	19-040R	MD362=RD END/WEST SIDE US13/	0.42
		ROUTE TOTAL	0.42
MD920B	19-040R	US13=CAMP RD/NE OF WESTOVER/E SIDE US13	0.32
		ROUTE TOTAL	0.32
MD920C	19-040R	US13=RD END/WEST SIDE US13/OPPOSITE COB6	0.18
		ROUTE TOTAL	0.18
MD920D	19-040R	US13=RD END/EAST SIDE US13/	0.43
		ROUTE TOTAL	0.43

AS OF JULY 1971

SOMERSET COUNTY

PAGE 4


ROUTE NUMBER	CONTROL SECTION	DESCRIPTION OF CONTROL SECTION	MILEAGE
MD920E	19-040R	US13-RD END/WEST SIDE US13/	0.04
		ROUTE TOTAL	0.04
MD920F	19-040R	US13-RD END/NORTH SIDE US13 N OF CO195	0.08
		ROUTE TOTAL	0.08
MD920G	19-040R	MD920F - RD END/NORTH SIDE US13	0.09
		ROUTE TOTAL	0.09
MD920H	19-040R	US13 - RD END/SOUTH SIDE US13	0.09
		ROUTE TOTAL	0.09
MD920J	19-040R	US13-RD END/SOUTH SIDE OF US13	0.24
		ROUTE TOTAL	0.24
MD920K	19-040R	WALTER JOHNSON RD-RD END/EAST SIDE US13	0.18
		ROUTE TOTAL	0.18
MD920L	19-040R	MENNONITE CHURCH RD-RD END /W SIDE US13	0.84
		ROUTE TOTAL	0.84
MD920M	19-040R	RD END=WALTER JOHNSON RD-RD END/E US13	0.04
		ROUTE TOTAL	0.04
MD920N	19-040R	US13 - RD END/WEST OF US13	0.11
		ROUTE TOTAL	0.11
MD920O	19-040R	US13-RD END/WEST OF US13 AT COSTEN RD	0.12
		ROUTE TOTAL	0.12

AS OF JULY 1971

SOMERSET COUNTY

PAGE 5

ROUTE NUMBER	CONTROL SECTION	DESCRIPTION OF CONTROL SECTION	MILEAGE
MD920P	19-040R	US13-RD END/EAST SIDE OF US13	0.28
		ROUTE TOTAL	0.28
MD920Q	19-040R	US13-RD END/WEST SIDE US13	0.20
		ROUTE TOTAL	0.20
MD920R	19-040R	US13-RD END/EAST SIDE US13	0.06
		ROUTE TOTAL	0.06
MD920S	19-040R	US13-RD END/WEST SIDE OF US13	0.11
		ROUTE TOTAL	0.11
MD920T	19-040R	US13-RD END/WEST SIDE OF US13/N OF MD667	0.06
		ROUTE TOTAL	0.06
		MAINLINE COUNTY TOTAL	103.30
		NON-MAINLINE COUNTY TOTAL	4.90



AS OF JULY 1971

TALBOT COUNTY

PAGE 1

ROUTE NUMBER	CONTROL SECTION	DESCRIPTION OF CONTROL SECTION	MILEAGE
MD 33	20-028S	BEGIN SRC MAINT SOUTH OF TILGHMAN - MD579	10.99
MD 33	20-008S	MD579 - MD370 AT BLOOMFIELD	10.26
MD 33	20-009S	MD370 AT BLOOMFIELD - MD322 AT EASTON	1.73
MD 33	20-032S	MD322 AT EASTON - US50 NORTH OF EASTON	2.05
		ROUTE TOTAL	25.03
US 50	20-001P	MD0404 AT QA CO/L - MD0309	8.88
US 50	20-002P	MD0309 - S CORP LIMITS OF EASTON	5.11
US 50	20-003P	S CORP LIMITS OF EASTON - CHOPTANK RIVER BRIDGE	10.82
		ROUTE TOTAL	24.81
MD309	20-012S	MD309 NORTHEAST OF CORDOVA - MD404 ALT. AT MOORES CORNER	3.64
MD309	20-011S	MD404 ALT. AT MOORES CORNER - QA&T COUNTY LINE IN QUEEN ANNE	0.12
		ROUTE TOTAL	3.76
MD309	20-031S	US50 NORTH OF EASTON - QA&T COUNTY LINE	9.56
		ROUTE TOTAL	9.56
MD322	20-035S	US0050 OCEAN GATEWAY - MD0333 OXFORD EASTON RD	1.59
MD322	20-033S	MD0333 OXFORD EASTON RD - MD0033 EASTON CLAIRBORNE RD	1.39
MD322	20-009S	MD0033 EASTON CLAIRBORNE RD - MD0565B WASHINGTON ST	0.51
		ROUTE TOTAL	3.49
MD328	20-004P	US50 AT EASTON - CO&T COUNTY LINE	8.93
		ROUTE TOTAL	8.93
MD329	20-013S	MD33 WEST OF NEWCOMB - MD33 AT KIRKHAM	3.55
		ROUTE TOTAL	3.55

AS OF JULY 1971

TALBOT COUNTY

PAGE 2

ROUTE NUMBER	CONTROL SECTION	DESCRIPTION OF CONTROL SECTION	MILEAGE
MD331	20-014P	CO&T COUNTY LINE - DOVER ST IN EASTON	4.47
		ROUTE TOTAL	4.47
MD333	20-017S	ROAD END IN OXFORD - MD565/S WASH ST/ IN EASTON	9.96
		ROUTE TOTAL	9.96
MD334	20-018S	RD END E OF TRED AVON RIVER	0.80
MD370	20-019S	MD33 AT BLOOMFIELD - END SRC MAINT.	1.58
		ROUTE TOTAL	2.38
MD404	20-020S	QA&T COUNTY LINE - US50	1.07
MD404	20-006P	US50 - QA&T COUNTY LINE	4.82
		ROUTE TOTAL	5.89
MD404AL	20-021S	MD404 WEST OF QUEEN ANNE - CO&T COUNTY LINE	1.83
		ROUTE TOTAL	1.83
MD451	20-007S	MD33 - MD33 NEAR MCDANIEL	1.75
MD451	20-007S	MD33 NEAR MCDANIEL - MD451 @ TUNIS	0.39
		ROUTE TOTAL	2.14
MD518	20-023S	MD404 ALT. IN QUEEN ANNE - END SRC MAINT. IN QUEEN ANNES COUNTY	0.08
		ROUTE TOTAL	0.08
MD565	20-024S	US0050 OCEAN GATEWAY AT TRAPPE - US0050 OCEAN GATEWAY EBL	5.90
		ROUTE TOTAL	5.90
MD565A	20-016S	MD0322 IN EASTON - MD0333 IN EASTON	1.29
MD565A	20-026S	MD0333 IN EASTON - MU0300 EARLE AVE END SRC MAINT	0.34

AS OF JULY 1971

TALBOT COUNTY

PAGE 3

ROUTE NUMBER	CONTROL SECTION	DESCRIPTION OF CONTROL SECTION	MILEAGE
MD565A	20-010S MD0322	BAY ST BEG SRC MAINT - MD0033 IN EASTON	1.41
		ROUTE TOTAL	3.04
MD579	20-029S	BEG SRC SOUTH OF NEAVITT - MD33	7.53
		ROUTE TOTAL	7.53
MD662A	20-027S	US50 N OF SKIPTON - MD404 @ WYE MILLS	3.02
		ROUTE TOTAL	3.02
MD662B	20-027S	US50 S OF SKIPTON - US50 N OF SKIPTON	2.18
		ROUTE TOTAL	2.18
MD662C	20-027S	US50 N OF EASTON - US50 S OF SKIPTON	4.72
		ROUTE TOTAL	4.72
MD840A	20-022S MD33	WEST OF MC DANIEL EASTERLY - ROAD END	0.26
		ROUTE TOTAL	0.26
MD840B	20-022S	MACKS LANE AT MC DANIEL EASTERLY - ROAD END	0.09
		ROUTE TOTAL	0.09
MD840C	20-022S MD33	- MD33 AT SHERWOOD	0.44
		ROUTE TOTAL	0.44
MD841	20-025S MD579	SOUTH OF BOZMAN - END SRC MAINT.	0.17
		ROUTE TOTAL	0.17
MD842	20-030S MD331	- ROAD END AT CHOPTANK RIVER	0.09
		ROUTE TOTAL	0.09

AS OF JULY 1971

TALBOT COUNTY

PAGE 4

ROUTE NUMBER	CONTROL SECTION	DESCRIPTION OF CONTROL SECTION	MILEAGE
MD322	20-035R	SPUR AT US0050 & MD0322	0.07
		ROUTE TOTAL	0.07
MD451	20-007R	MD33 TO MD451	0.07
		ROUTE TOTAL	0.07
MD839	20-034R	MD565 AT N LIMITS OF EASTON - RD END	0.22
		ROUTE TOTAL	0.22
		MAINLINE COUNTY TOTAL	133.32
		NON-MAINLINE COUNTY TOTAL	0.36

AS OF JULY 1971

WASHINGTON COUNTY

PAGE 1

ROUTE NUMBER	CONTROL SECTION	DESCRIPTION OF CONTROL SECTION	MILEAGE
US 11	21-062P	WEST VIRGINIA ST/L - END POTOMAC RIVER BRIDGE	0.33
US 11	21-001P	E CI/L WILLIAMSPORT - S CI/L HAGERSTOWN	3.76
US 11	21-001P	S CI/L HAGERSTOWN - NORFOLK&WESTERN RR	0.43
US 11	21-002P	BEG SRC N OF FAIRVIEW RD - PENNSYLVANIA ST/L	4.06
		ROUTE TOTAL	8.58
MD 34	21-070S	BEG POTOMAC RIVER BRIDGE - US40ALT IN BOONSBORO	10.04
		ROUTE TOTAL	10.04
US 40	21-118P	ALLEGANY CO/L - IS0070 US0040 N OF HANCOCK	10.85
US 40	21-101I	IS0070 US0040 N OF HANCOCK - IS0070 US0040 AT PARKHEAD SEE IS0070	0.00
US 40	21-009P	IS0070 US0040 AT PARKHEAD - MD0056 AT INDIAN SPRINGS	2.98
US 40	21-010P	MD0056 AT INDIAN SPRINGS - MILL ST IN CLEAR SPRINGS	4.52
US 40	21-011P	MILL ST IN CLEAR SPRINGS - CONOCOHEAGUE CREEK	4.37
US 40	21-012P	CONOCOHEAGUE CREEK - MD0063	2.68
US 40	21-085P	MD0063 - IS0081	2.77
US 40	21-093P	IS0081 - CANNON AVE IN HAGERSTOWN	2.18
US 40	21-014P	CANNON AVE IN HAGERSTOWN - ANTIETAM CREEK	0.94
US 40	21-015P	ANTIETAM CREEK - IS0070	2.42
US 40	21-016P	IS0070 - FREDERICK CO/L	6.26
		ROUTE TOTAL	39.97
US 40AL	21-017P	SOUTH LIMITS OF HAGERSTOWN - I-70	1.56
US 40AL	21-018P	I-70 - MD34 IN BOONSBORO	7.15
US 40AL	21-019P	MD34 IN BOONSBORO - F&W COUNTY LINE	2.47
		ROUTE TOTAL	11.18

AS OF JULY 1971

WASHINGTON COUNTY

PAGE 2

ROUTE NUMBER	CONTROL SECTION	DESCRIPTION OF CONTROL SECTION	MILEAGE
MD 56	21-1195	US 40 - ERNSTVILLE RD AT BIG POOL	1.66
MD 56	21-0295	ERNSTVILLE RD AT BIG POOL - MD 68	7.90
		ROUTE TOTAL	9.56
MD 57	21-0305	US40 AT ST PAULS CHURCH - PENNA STATE LINE	4.92
		ROUTE TOTAL	4.92
MD 58	21-0315	MD 63 AT CEARFOSS - END SRC MAINT IN HAGERSTOWN	3.49
		ROUTE TOTAL	3.49
MD 60	21-020P	NORTHERN AVE IN HAGERSTOWN - BEGIN ANTIETAM CREEK BR	4.18
MD 60	21-068P	BEGIN ANTIETAM CREEK BR - MD418 AT LEITERSBURG	1.21
MD 60	21-069P	MD418 AT LEITERSBURG - PENNA STATE LINE	1.93
		ROUTE TOTAL	7.32
MD 62	21-0335	MD804B @ CHEWSVILLE - MD60 @ LEITERSBURG	3.94
		ROUTE TOTAL	3.94
MD 63	21-0975	MD65 N OF TILGHMANTOWN - NORTH LIMITS WILLIAMSPORT	6.77
MD 63	21-0805	NORTH LIMITS WILLIAMSPORT - MD58 AT CEARFOSS	7.24
MD 63	21-0635	MD58 AT CEARFOSS - PENNA STATE LINE	1.58
		ROUTE TOTAL	15.59
MD 64	21-0675	EAST LIMITS HAGERSTOWN - MD77 SE OF SMITHSBURG	7.48
MD 64	21-0765	MD77 SE OF SMITHSBURG - PENNA STATE LINE	5.33
		ROUTE TOTAL	12.81
MD 65	21-0385	MD34 @ SHARPSBURG - MD68 @ LAPPANS	6.73

AS OF JULY 1971

WASHINGTON COUNTY

PAGE 3

ROUTE NUMBER	CONTROL SECTION	DESCRIPTION OF CONTROL SECTION	MILEAGE
MD 65	21-0375	MD68 @ LAPPANS - SOUTH LIMITS HAGERSTOWN	5.00
		ROUTE TOTAL	11.73
MD 66	21-0405	US40 ALT @ BOONSBORO - US 40 @ WAGNERS CROSSROADS	4.30
MD 66	21-1305	US 40 @ WAGNERS CROSSROADS - MD 64 @ CAVETOWN	6.11
MD 66	21-0775	MD 64 @ CAVETOWN - MD 64 NORTH OF SMITHSBURG	1.86
		ROUTE TOTAL	12.27
MD 67	21-0965	US340 - MD858I N OF WEAVERTON	0.23
MD 67	21-0845	MD858I N OF WEAVERTON - US40ALT S OF BOONSBORO	12.31
		ROUTE TOTAL	12.54
MD 68	21-0655	S LIMITS CLEAR SPRING - N LIMITS WILLIAMSPORT	7.12
MD 68	21-0995	N LIMITS WILLIAMSPORT - I-81 S OF WILLIAMSPORT	0.17
MD 68	21-0985	I-81 S OF WILLIAMSPORT - MD632	2.20
MD 68	21-0425	MD632 - US40 ALT NORTH OF BOONSBORO	8.10
		ROUTE TOTAL	17.59
IS 70	21-100I	PENNA AND MD STATE LINE - US0040 NATIONAL PIKE	0.63
IS 70	21-101I	US0040 NATIONAL PIKE - US0040 NATIONAL PIKE	8.63
IS 70	21-102I	US0040 NATIONAL PIKE - MD0068 CLEARSPRING RD	8.59
IS 70	21-103I	MD0068 CLEARSPRING RD - IS008I	8.18
IS 70	21-104I	IS008I - MD0065 SHARPSBURG PIKE	3.45
IS 70	21-105I	MD0065 SHARPSBURG PIKE - US0040 BALTIMORE NATIONAL PIKE	2.62
IS 70	21-106I	US0040 BALTIMORE NATIONAL PIKE - MD0066 MAPLEVILLE RD	2.63
IS 70	21-107I	MD0066 MAPLEVILLE RD - WASHINGTON AND FREDERICK CO/L	4.11
		ROUTE TOTAL	38.84

AS OF JULY 1971

WASHINGTON COUNTY

PAGE 4

ROUTE NUMBER	CONTROL SECTION	DESCRIPTION OF CONTROL SECTION	MILEAGE
MD 77	21-079S	MD64 SE OF SMITHSBURG - F&W COUNTY LINE	3.10
		ROUTE TOTAL	3.10
IS 81	21-121I	WEST VIRGINIA ST/L - MD0068	0.89
IS 81	21-122I	MD0068 - US0011 WILLIAMSPORT PIKE	1.48
IS 81	21-123I	US0011 WILLIAMSPORT PIKE - IS0070	1.28
IS 81	21-087I	IS0070 - US0040 BALTIMORE NATIONAL PIKE	3.23
IS 81	21-071I	US0040 BALTIMORE NATIONAL PIKE - PENNSYLVANIA ST/L	5.24
		ROUTE TOTAL	12.12
MD 81	21-044S	F&W COUNTY LINE - END SRC MAINT AT FT RITCHIE	2.05
		ROUTE TOTAL	2.05
MD144	21-013S	US40 E OF HUYETTS CROSSROADS - W LMTS HAGERSTOWN (END SECTION 1)	1.93
		ROUTE TOTAL	1.93
MD144A	21-004S	US40 W OF WOODMONT RD - US522 OVERPASS	3.47
MD144A	21-005S	US522 OVERPASS - TERRACE STREET IN HANCOCK	1.13
MD144A	21-006S	TERRACE STREET IN HANCOCK - I70 EAST OF HANCOCK	1.18
		ROUTE TOTAL	5.78
MD180	21-023S	US340 N OF SANDY HOOK BR - US340	1.48
		ROUTE TOTAL	1.48
MD340	21-095S	US0340 - CD0626 SANDY HOOK RD	0.09
		ROUTE TOTAL	0.09
US340	21-024P	VIRGINIA ST/L - END SANDY HOOK BRIDGE	0.43

AS OF JULY 1971

WASHINGTON COUNTY

PAGE 5

ROUTE NUMBER	CONTROL SECTION	DESCRIPTION OF CONTROL SECTION	MILEAGE
US340	21-095P	END SANDY HOOK BRIDGE - FREDERICK CO/L	1.88
		ROUTE TOTAL	2.31
MD418	21-074S	MD60 AT LEITHERSBURG - MD64 AT RINGGOLD	2.81
MD418	21-075S	MD64 AT RINGGOLD - PENNA STATE LINE	1.88
		ROUTE TOTAL	4.69
MD491	21-066S	MD64 EAST OF SMITHSBURG - F&W COUNTY LINE	4.78
		ROUTE TOTAL	4.78
MD494	21-050S	MD57 - MD63 AT CEARFOSS	6.04
		ROUTE TOTAL	6.04
US522	21-026P	BEGIN POTOMAC RIVER BRIDGE IN WEST VA - I-70 IN HANCOCK	1.38
		ROUTE TOTAL	1.38
MD615	21-081S	BEG SRC MAINT - WESTERLY CONNECTION TO I-70	1.85
MD615	21-052S	WESTERLY CONNECTION TO I-70 - PENNA ST LINE	2.50
		ROUTE TOTAL	4.35
MD632	21-078S	MD63 AT DOWNSVILLE - END SRC MAINT IN HAGERSTOWN	6.68
		ROUTE TOTAL	6.68
MD735	21-061S	US522/EAST APPROACH/ - END SRC MAINT IN HANCOCK	0.09
		ROUTE TOTAL	0.09
MD741	21-072S	US40ALT SOUTH OF FUNKSTOWN - ROAD END	0.10
		ROUTE TOTAL	0.10

AS OF JULY 1971

WASHINGTON COUNTY

PAGE 6

ROUTE NUMBER	CONTROL SECTION	DESCRIPTION OF CONTROL SECTION	MILEAGE
MD767	21-073S MD62	NORTH OF CHEWSVILLE - BEARDS CHURCH ROAD	0.21
		ROUTE TOTAL	0.21
MD804A	21-035S MD64	AT CAVETOWN - MD66	0.33
		ROUTE TOTAL	0.33
MD804B	21-035S MD64	- MD64 AT CHEWSVILLE	0.98
		ROUTE TOTAL	0.98
MD805A	21-021S MD60	W OF LEITERSBURG - MD60 N OF LEITERSBURG	0.95
		ROUTE TOTAL	0.95
MD805B	21-021S	ROCKY FORGE RD - ROAD END NEAR PENNA STATE LINE	0.14
		ROUTE TOTAL	0.14
MD843	21-034S	RD END N OF I-81 - S LIMITS OF WILLIAMSPORT	0.23
		ROUTE TOTAL	0.23
MD843A	21-046S	RD END @ N LIMITS OF WILLIAMSPORT - ROAD END S OF WM RR	0.71
		ROUTE TOTAL	0.71
MD843B	21-046S	RD END N SIDE OF WM R R - RD END S OF I-70	1.12
		ROUTE TOTAL	1.12
MD843C	21-046S	RD END @ HUYETTS CROSSROAD - RD END N OF US40	0.62
		ROUTE TOTAL	0.62
MD843D	21-034S MD63	- ROAD END SOUTH OF I-81	0.16
		ROUTE TOTAL	0.16

AS OF JULY 1971

WASHINGTON COUNTY

PAGE 7

ROUTE NUMBER	CONTROL SECTION	DESCRIPTION OF CONTROL SECTION	MILEAGE
MD844	21-043S	MD66 AT CAVETOWN - ROAD END E OF WOLFVILLE RD	1.12
		ROUTE TOTAL	1.12
MD845A	21-027S	MD34 - MD34 AT KEEDYSVILLE & SPUR - ROAD END	1.25
		ROUTE TOTAL	1.25
MD845B	21-027S	MD34 S OF KEEDYSVILLE - ROAD END	0.13
		ROUTE TOTAL	0.13
MD846A	21-047S	MD805A AT LEITERSBURG - MD418 EAST OF LEITERSBURG	0.29
		ROUTE TOTAL	0.29
MD846B	21-047S	OLD SEC MD418 @ RINGGOLD W/SPUR TO MD418	0.14
		ROUTE TOTAL	0.14
MD846C	21-064S	MD418 @ RINGGOLD - CEMETERY LANE	0.40
		ROUTE TOTAL	0.40
MD847A	21-036S	S OF MD846C @ RINGGOLD - MD64 NEAR PENNA LINE	0.73
		ROUTE TOTAL	0.73
MD847B	21-036S	MD64 S OF RINGGOLD - MD418 AT RINGGOLD	0.56
		ROUTE TOTAL	0.56
MD847C	21-036S	MD64 S OF RINGGOLD - MD64	0.45
		ROUTE TOTAL	0.45
MD847D	21-036S	WELTY CHURCH ROAD NORTHERLY - ROAD END	0.14
		ROUTE TOTAL	0.14

AS OF JULY 1971

WASHINGTON COUNTY

PAGE 8

ROUTE NUMBER	CONTROL SECTION	DESCRIPTION OF CONTROL SECTION	MILEAGE
MD847E	21-0365	MD64 N OF SMITHSBURG - MD64	0.27
		ROUTE TOTAL	0.27
MD848	21-0565	RD/END N OF I-70 - MD632	0.14
		ROUTE TOTAL	0.14
MD858A	21-0415	US40ALT SOUTH OF BOONSBORO - ROAD END	0.07
		ROUTE TOTAL	0.07
MD858B	21-0415	MD67 SOUTH OF US40ALT - ROAD END	0.25
		ROUTE TOTAL	0.25
MD858C	21-0415	ROAD END S OF KING RD - ROAD END N OF NETZ RD	1.06
		ROUTE TOTAL	1.06
MD858D	21-0415	MD67 N OF MARBLE QUARRY RD - MD67 AT RENO MONU RD	1.11
		ROUTE TOTAL	1.11
MD858E	21-0415	ROAD END SOUTH OF LOCUST GROVE - ROAD END NORTHOFF PARK HALL ROAD	1.12
		ROUTE TOTAL	1.12
MD858F	21-0415	MD67 - MD67 S OF LOCUST GROVE	1.02
		ROUTE TOTAL	1.02
MD858G	21-0415	MD67 N OF GAPLAND - ROAD END	0.58
		ROUTE TOTAL	0.58
MD858H	21-0415	MD67 AT GAPLAND - MD67 N OF GARLAND & SPUR-RD END	0.65
		ROUTE TOTAL	0.65

AS OF JULY 1971

WASHINGTON COUNTY

PAGE 9

ROUTE NUMBER	CONTROL SECTION	DESCRIPTION OF CONTROL SECTION	MILEAGE
MD858I	21-041S	RD/END NORTHERLY - MD67	0.16
		ROUTE TOTAL	0.16
MD878	21-094S	OLD SECTION MD58 AT INTERCHANGE OF I-81	0.11
		ROUTE TOTAL	0.11
MD881	21-042S	ROAD END EAST OF I-81 - MD68	1.28
		ROUTE TOTAL	1.28
MD894	21-117S	MD144A NORTHERLY - ROAD END IN HANCOCK	0.64
		ROUTE TOTAL	0.64
MD910A	21-039S	ROAD END - ROAD END WITH BLACK ROCK RD TO MD66	0.31
		ROUTE TOTAL	0.31
MD910B	21-039S	MD 66 NORTH OF I-70 - RD END NEAR BEAVER CREEK FISH HATCHERY	0.15
		ROUTE TOTAL	0.15
MD910C	21-039S	ROAD END - ROAD END WITH SPUR TO MD 66 N OF I-70	0.20
		ROUTE TOTAL	0.20
MD911	21-131S	ROAD END NEAR WILLIAMSPORT - END SRC MAINT AT MOSBY DRIVE	0.79
		ROUTE TOTAL	0.79
IS 70	21-112R	SPURS AT MD 81	5.02
IS 70	21-114R	SPURS AT US 40	2.38
IS 70	21-108R	RAMPS AT US 40 AND 522 AT HANCOCK	2.13
IS 70	21-110R	SPURS AT MD 68	1.89
IS 70	21-111R	SPURS AT MD 63	1.30

AS OF JULY 1971

WASHINGTON COUNTY

PAGE 10


ROUTE NUMBER	CONTROL SECTION	DESCRIPTION OF CONTROL SECTION	MILEAGE
IS 70	21-083R	SP BETWEEN TONOLOWAYCREEK AND MILLSTONE	1.24
IS 70	21-113R	SPURS AT MD 65	1.19
IS 70	21-109R	SPURS AT MD 56	1.17
IS 70	21-115R	RAMPS AT MD 66	0.91
		ROUTE TOTAL	17.23
IS 81	21-086R	INTERCHANGE RAMPS AT I-81 AND US40	2.15
IS 81	21-125R	INTERCHANGE RAMPS AT I-81 AND US11	1.77
IS 81	21-089R	INTERCHANGE RAMPS @ I-81 & SHOWALTER RD	1.61
IS 81	21-092R	INTERCHANGE RAMPS AT I-81 AND MD58	1.50
IS 81	21-126R	INTERCHANGE RAMPS @ I-81 & HALFWAY BLVD	1.02
IS 81	21-090R	INTERCHANGE RAMPS AT I-81 & MAUGANS AVE	0.71
IS 81	21-124R	INTERCHANGE RAMPS AT I-81 AND MD68	0.62
IS 81	21-091R	INTERCH. RAMPS @ I-81&MAUGANSVILLE RD.	0.41
IS 81	21-088R	INTERCH. RAMPS @ I-81&PENNA STATE LINE	0.39
		ROUTE TOTAL	10.18
MD144A	21-004R	MD144A & WOODMONT RD TO ROAD END	0.21
		ROUTE TOTAL	0.21
MD180	21-023R	MD180 TO ROAD END	0.04
		ROUTE TOTAL	0.04
MD418	21-074R	MD60 TO MD418	0.12
		ROUTE TOTAL	0.12
US522	21-026R	MD0144A TO US0522	0.14
		ROUTE TOTAL	0.14

AS OF JULY 1971

WASHINGTON COUNTY

PAGE 11

ROUTE NUMBER	CONTROL SECTION	DESCRIPTION OF CONTROL SECTION	MILEAGE
MD804B	21-035R	MD804B TO MD64	0.05
		ROUTE TOTAL	0.05
MD843A	21-046R	MD843A TO MD63	0.16
		ROUTE TOTAL	0.16
MD843C	21-046R	MD843C TO MD63	0.04
		ROUTE TOTAL	0.04
MD843E	21-127R	MD843B - RD END S OF I-70	0.31
		ROUTE TOTAL	0.31
MD843F	21-127R	RD END - MD63 - RD END/N OF I-70	0.36
		ROUTE TOTAL	0.36
MD845A	21-027R	MD843A TO ROAD END	0.10
		ROUTE TOTAL	0.10
MD858F	21-041R	MD67 TO MD858F	0.08
		ROUTE TOTAL	0.08
MD858H	21-041R	MD858H TO ROAD END	0.09
		ROUTE TOTAL	0.09
MD893	21-120R	BEGIN SRC MAINT/E SIDE I-81/ PENNA/STL	1.07
		ROUTE TOTAL	1.07
MD907	21-116R	US40-END SRC MAINT NEAR PARK HEAD	0.75
		ROUTE TOTAL	0.75
		MAINLINE COUNTY TOTAL	297.91
		NON-MAINLINE COUNTY TOTAL	30.93



AS OF JULY 1971

WICOMICO COUNTY

PAGE 1

ROUTE NUMBER	CONTROL SECTION	DESCRIPTION OF CONTROL SECTION	MILEAGE
MD 12	22-002P	WI&WD COUNTY - SOUTHEAST LIMITS SALISBURY	6.53
		ROUTE TOTAL	6.53
US 13	22-007P	S&WI COUNTY LINE - MAIN ST IN FRUITLAND	2.66
US 13	22-006P	MAIN ST IN FRUITLAND - SOUTH LIMITS SALISBURY	1.99
US 13	22-005P	SOUTH LIMITS SALISBURY - NORTH LIMITS SALISBURY	2.91
US 13	22-004P	NORTH LIMITS SALISBURY - MD STATE POLICE BARRACKS	2.81
US 13	22-044P	MD STATE POLICE BARRACKS - DELAWARE STATE LINE	2.48
		ROUTE TOTAL	12.85
US 50	22-008P	DOR CO/L - MD0670	10.39
US 50	22-009P	MD0670 - MD0349	4.48
US 50	22-048P	MD0349 - US0013	1.12
US 50	22-049P	US0013 - CO0293 MERRITT MILL RD	2.98
US 50	22-050P	CO0293 MERRITT MILL RD - CO0248 SIXTY FOOT RD	6.71
US 50	22-051P	CO0248 SIXTY FOOT RD - WOR CO/L	5.26
		ROUTE TOTAL	30.94
MD 54	22-031S	MD313 AT MARDELA SPRINGS - DELAWARE LINE AND MANSON WALLER ROAD	3.29
MD 54	22-030S	DELAWARE LINE AND MANSON WALLER ROAD - BEG SRC MAINT W OF MELSON LINE ROAD	1.33
MD 54	22-046S	BEG SRC MAINT W OF MELSON LINE ROAD - MD353	4.84
		ROUTE TOTAL	9.46
MD313	22-013P	US50 AT MARDELA SPRINGS - D&WI COUNTY LINE	6.58
		ROUTE TOTAL	6.58
MD346	22-011S	EAST LIMITS SALISBURY - MD353 IN PITTSVILLE	9.03

AS OF JULY 1971

WICOMICO COUNTY

PAGE 2

ROUTE NUMBER	CONTROL SECTION	DESCRIPTION OF CONTROL SECTION	MILEAGE
MD346	22-0125	MD353 IN PITTSVILLE - WI&WD COUNTY LINE	5.09
		ROUTE TOTAL	14.12
MD347	22-0165	MD349 SOUTH OF QUANTICO - US50 EAST OF HEBRON	6.92
		ROUTE TOTAL	6.92
MD348	22-0175	MD313 IN SHARPTOWN - DELAWARE STATE LINE	1.73
		ROUTE TOTAL	1.73
MD349	22-0215	BEG SRC MAINT @ JONES CREEK - TYASKIN ROAD	6.04
MD349	22-0205	TYASKIN ROAD - MD347 S OF QUANTICO	9.10
MD349	22-0195	MD347 S OF QUANTICO - W LMTS OF SALISBURY	7.07
		ROUTE TOTAL	22.21
MD350	22-0225	EAST LIMITS SALISBURY - AIRPORT RD	3.16
MD350	22-0235	AIRPORT RD - MD354 AT POWELLVILLE	8.46
		ROUTE TOTAL	11.62
MD352	22-0295	MD349 @ COXS CORNER - CAPITOLA AND WHITEHAVEN ROADS	3.46
MD352	22-0265	CAPITOLA AND WHITEHAVEN ROADS - MD349	6.61
		ROUTE TOTAL	10.07
MD353	22-0275	MD346 IN PITTSVILLE - DELAWARE STATE LINE	4.60
		ROUTE TOTAL	4.60
MD354	22-0285	WI&WD COUNTY LINE - MD346 IN WILLARDS	7.34
		ROUTE TOTAL	7.34
MD374	22-0455	MD354 - WI&WD COUNTY LINE	1.28

AS OF JULY 1971

WICOMICO COUNTY

PAGE 3

ROUTE NUMBER	CONTROL SECTION	DESCRIPTION OF CONTROL SECTION	MILEAGE
		ROUTE TOTAL	1.28
MD529	22-037S	BEGIN SRC MAINT IN FRUITLAND - SOUTH LIMITS OF SALISBURY	2.40
		ROUTE TOTAL	2.40
MD670	22-038S	MD347 IN HEBRON - US50	1.47
		ROUTE TOTAL	1.47
MD675B	22-003S	US13 - DELAWARE ST LINE WITH SPUR TO ROAD END	2.21
		ROUTE TOTAL	2.21
MD815	22-047S	MD349 - MD349 W OF SALISBURY	0.84
		ROUTE TOTAL	0.84
MD991	22-053S	WICOMICO RIVER BRIDGE ON W MAIN ST	0.02
		ROUTE TOTAL	0.02
MD992	22-052R	PHILLIP MORRIS DR=RD END/N SIDE US50	0.22
		ROUTE TOTAL	0.22
MD992A	22-052R	HOBBS RD=RD END/S SIDE US50	0.74
		ROUTE TOTAL	0.74
MD992B	22-052R	US50=END SRC MAINT/S OF PARSONSBURG	0.19
		ROUTE TOTAL	0.19
MD992C	22-052R	SIXTY FOOT RD=RD END/S SIDE US50/	0.05
		ROUTE TOTAL	0.05
MD992D	22-052R	FRIENDSHIP RD=RD END/NORTH SIDE US50	0.20
		ROUTE TOTAL	0.20

AS OF JULY 1971

WICOMICO COUNTY

PAGE 4

ROUTE NUMBER	CONTROL SECTION	DESCRIPTION OF CONTROL SECTION	MILEAGE
MD992E	22-052R	WHITE RICHARDSON RD-RD END/S SIDE US50	0.37
ROUTE TOTAL			0.37
MAINLINE COUNTY TOTAL			153.19
NON-MAINLINE COUNTY TOTAL			1.77

AS OF JULY 1971

WORCESTER COUNTY

PAGE 1

ROUTE NUMBER	CONTROL SECTION	DESCRIPTION OF CONTROL SECTION	MILEAGE
MD 12	23-015S	VIRGINIA STATE LINE - MD366 AT STOCKTON	3.31
MD 12	23-050S	MD366 AT STOCKTON - SOUTH LIMITS SNOW HILL	8.27
MD 12	23-013S	SOUTH LIMITS SNOW HILL - US113 IN SNOW HILL	0.97
MD 12	23-001P	US113 IN SNOW HILL - WI&WD COUNTY	10.64
		ROUTE TOTAL	23.19
US 13	23-052P	VIRGINIA STATE LINE - US113 IN POCOMOKE CITY	4.56
US 13	23-051P	US113 IN POCOMOKE CITY - SAND COUNTY LINE	1.75
		ROUTE TOTAL	6.31
US 50	23-056P	WIC CO/L - US0113	7.05
US 50	23-006P	US0113 - MD0378 IN OCEAN CITY	7.35
		ROUTE TOTAL	14.40
US113	23-012P	US13 AT POCOMOKE CITY - SOUTH LIMITS SNOW HILL	11.65
US113	23-011P	SOUTH LIMITS SNOW HILL - NORTH LIMITS SNOW HILL	1.41
US113	23-010P	NORTH LIMITS SNOW HILL - US50 NORTH OF BERLIN	16.01
US113	23-046P	US50 NORTH OF BERLIN - MD452 AT JONES	1.88
US113	23-007P	MD452 AT JONES - DELAWARE STATE LINE	6.55
		ROUTE TOTAL	37.50
MD250A	23-016S	MD675A @ POCOMOKE CITY - US13 AT POCOMOKE CITY	0.23
		ROUTE TOTAL	0.23
MD346	23-048S	WI&WD COUNTY LINE - US50 SOUTHEAST OF ST MARTIN	5.67
MD346	23-004S	US50 SOUTHEAST OF ST MARTIN - MD 818	2.21
MD346	23-005S	MD 818 - US 50 NORTHEAST OF BERLIN	1.38

AS OF JULY 1971

WORCESTER COUNTY

PAGE 2

ROUTE NUMBER	CONTROL SECTION	DESCRIPTION OF CONTROL SECTION	MILEAGE
		ROUTE TOTAL	9.26
MD354	23-0175	MD12 NORTHWEST OF SNOW HILL - WI&WD COUNTY LINE	7.64
		ROUTE TOTAL	7.64
MD364	23-0185	S&WD COUNTY LINE - END SRC MAINT	2.72
		ROUTE TOTAL	2.72
MD365	23-0195	US113 IN SNOW HILL - END SRC MAINT @ PUB LANDNG	6.29
		ROUTE TOTAL	6.29
MD366	23-0585	MD675A @ POCOMOKE CITY - MD12 AT STOCKTON	8.39
MD366	23-0215	MD12 AT STOCKTON - GEORGES ISLAND LANDING	2.86
		ROUTE TOTAL	11.25
MD367	23-0225	BEG SRC MAINT W OF US113 - DELAWARE STATE LINE	2.62
		ROUTE TOTAL	2.62
MD368	23-0235	BEG SRC MAINT - MD367 NEAR BISHOPVILLE	0.30
		ROUTE TOTAL	0.30
MD371	23-0255	BEGIN SRC MAINT - END SRC MAINT @ BROAD ST IN POCOMOKE CI	4.27
		ROUTE TOTAL	4.27
MD374	23-0265	WI&WD COUNTY LINE - MD818/MAIN ST/ IN BERLIN	8.70
		ROUTE TOTAL	8.70
MD375	23-0475	MD374 IN BERLIN - MD818/MAIN ST/IN BERLIN	0.06
		ROUTE TOTAL	0.06

AS OF JULY 1971

WORCESTER COUNTY

PAGE 3

ROUTE NUMBER	CONTROL SECTION	DESCRIPTION OF CONTROL SECTION	MILEAGE
MD376	23-055S	MD818/MAIN ST/ IN BERLIN - MD611	4.56
		ROUTE TOTAL	4.56
MD377	23-028S	MD376/BAY ST/ - MD346	0.78
		ROUTE TOTAL	0.78
MD378	23-029S	ROAD END - US50/CAROLINE ST/	0.40
MD378	23-029P	US50/CAROLINE ST/ - 15TH STREET IN OCEAN CITY	1.07
		ROUTE TOTAL	1.47
MD452	23-030S	US50 - US113 AT JONES	1.64
		ROUTE TOTAL	1.64
MD528	23-032P	DELAWARE STATE LINE - 26TH STREET	6.86
MD528	23-033P	26TH STREET - US50	1.75
MD528	23-033S	US50 - MD378/BALTIMORE AVE/ IN OCEAN CITY	0.43
		ROUTE TOTAL	9.04
MD568	23-034S	MD367 AT BISHOPVILLE - DELAWARE STATE LINE	0.41
		ROUTE TOTAL	0.41
MD589	23-036S	US50 AT GRAYS CORNER - US113	4.68
		ROUTE TOTAL	4.68
MD610	23-037S	DALE ROAD SOUTH OF US50 - US113 SOUTH OF DELAWARE STATE LINE	6.53
		ROUTE TOTAL	6.53
MD611	23-054S	ASSATEAGUE ISLAND - MD376	4.47
MD611	23-038S	MD376 - US50 WEST OF OCEAN CITY	4.04

AS OF JULY 1971

WORCESTER COUNTY

PAGE 4


ROUTE NUMBER	CONTROL SECTION	DESCRIPTION OF CONTROL SECTION	MILEAGE
		ROUTE TOTAL	8.51
MD626A	23-039S MD707A	ROAD END IN WEST OCEAN CITY	0.72
		ROUTE TOTAL	0.72
MD626B	23-039S	ROAD END IN WEST OCEAN CITY - MD707A	0.08
		ROUTE TOTAL	0.08
MD675A	23-003S	US 13 - MD250A IN POCDMOKE CITY	0.39
MD675A	23-002S	MD250A IN POCDMOKE CITY - SEWO COUNTY LINE @ POCDMOKE CITY	1.56
		ROUTE TOTAL	1.95
MD703	23-020S	ROAD END - MD366 EAST OF GOODWILL	0.08
		ROUTE TOTAL	0.08
MD705	23-027S	MD376 - MD376 SOUTHEAST OF BERLIN	0.22
		ROUTE TOTAL	0.22
MD707A	23-041S	US50 EAST OF HERRING CREEK - ROAD END	1.89
		ROUTE TOTAL	1.89
MD707B	23-041S	ROAD END WEST OF MD452 - US50 W OF HERRING CREEK	3.30
		ROUTE TOTAL	3.30
MD707C	23-042S	ROAD END @ SINEPUXENT BAY - MD378/BALTO AVE/	0.17
		ROUTE TOTAL	0.17
MD708	23-043S	MD528 - MD528 IN OCEAN CITY	0.23
		ROUTE TOTAL	0.23

AS OF JULY 1971

WORCESTER COUNTY

PAGE 5

ROUTE NUMBER	CONTROL SECTION	DESCRIPTION OF CONTROL SECTION	MILEAGE
MD709	23-014S	ROAD END - ROAD END WITH CONNECTION TO MD12	0.26
		ROUTE TOTAL	0.26
MD756	23-045S	MD675A IN POCOMOKE CITY - US113	1.44
		ROUTE TOTAL	1.44
MD818	23-009S	US113 AT SOUTH LIMITS BERLIN - US113 N OF BERLIN	2.62
		ROUTE TOTAL	2.62
US 50	23-049R	INTERSECTION SPURS AT US113 N OF BERLIN	0.80
		ROUTE TOTAL	0.80
MD818	23-009R	MD818 TO US113SBL	0.08
		ROUTE TOTAL	0.08
MD992	23-057R	US50-RD END/SE OF ST MARTIN	0.25
		ROUTE TOTAL	0.25
		MAINLINE COUNTY TOTAL	185.32
		NON-MAINLINE COUNTY TOTAL	1.13



AS OF JULY 1971

BALTIMORE CITY

PAGE 1

ROUTE NUMBER	CONTROL SECTION	DESCRIPTION OF CONTROL SECTION	MILEAGE
IS 95 PRP	24-000	SW BALTO CI/L - IS0895 HARBOR TUNNEL THRUWAY	0.00
IS 95	24-000I	IS0895 HARBOR TUNNEL THRUWAY - NE BALTO CI/L	0.10
		ROUTE TOTAL	0.10
IS895 TLL	24-008I	BALTIMORE CITY&AA CO LINES - MORAVIA ROAD	7.50
IS895	24-145I	MORAVIA ROAD - PROPOSED IS0095	1.04
		ROUTE TOTAL	8.54
		MAINLINE COUNTY TOTAL	8.64
		NON-MAINLINE COUNTY TOTAL	0.00

