



CONTROL ROUTE SECTION NUMBER	DESCRIPTION OF CONTROL SECTION	MILEAGE
01-001S US 40	GARRETT CD/L - W CI/L FROSTBURG	1.44
01-002S MD 36	US0040 AT E CORP/LM OF FROSTBURG - US0040 AT S WATER ST SEE US0040	0.00
01-002S US 40	W CI/L FROSTBURG - E CI/L FROSTBURG	1.78
01-003S US 40	E CI/L FROSTBURG - MD0053	4.05
01-004S US 40	MD0053 - MD0036 MT SAVAGE RD	4.04
01-005S US 40	MD0036 MT SAVAGE RD - W CI/L CUMBERLAND	0.89
01-007R MD144AG	RD END W OF HINKLE RD - HINKLE RD	0.07
01-007S MD144AH	US40 E OF ROCKY GAP RD - RD END/S SIDE US40/	0.26
01-007S MD144AI	US40 - RD END/S SIDE US40 W OF PLEASANT VAL RD	0.04
01-008S MD144AJ	US40 - ROAD END E OF PLEASANT VALLEY RD	0.34
01-008S MD144AK	US40 - ROAD END/E OF BREAK NECK RD N OF US40/	0.27
01-009S MD144AC	MURLEY BRANCH RD AT FLINTSTONE - ROAD END	0.31
01-009S MD144AD	US40 E OF FLINTSTONE - ROAD END	0.08
01-009S MD144AE	CD0500 WARM SPRINGS RD - US0040	5.35
01-009R MD144AE	SPURS TO MD144E	0.23
01-010S MD144AL	RD/END - US40 (W OF BELLEGROVE S SIDE US40)	0.23
01-010S MD144AM	US40 - US40/E OF BELLEGROVE ON S SIDE OF US40	0.34
01-010R MD144AM	MD144M TO US40	0.02
01-011S MD 51	SE LIMITS OF CUMBERLAND - W MD RR AT N BRANCH	3.16
01-012S MD 51	W MD RR AT N BRANCH - CD0493 BRICE HOLLOW RD	2.74
01-013S MD 51	CD0493 BRICE HOLLOW RD - CD0548 WAGNER RD AT OLD TOWN	6.70
01-014S MD 51	CD0548 WAGNER RD AT OLD TOWN - END POTOMAC RIV BR AT PAN PAN	10.59
01-015S MD 53	US220 AT CRESAPTOWN - US40 AT ALLEGANY GROVE	3.39
01-016S US220	CORP/LM OF CUMBERLAND - US0220 SBL	0.14






CONTROL ROUTE SECTION NUMBER	DESCRIPTION OF CONTROL SECTION	MILEAGE
01-016S US220	US0220 SBL - MD/PA ST/L	3.89
01-017P US220	CD0239 WINCHESTER RD - S CORP/LM OF CUMBERLAND	4.32
01-018P US220	CD0235 RAWLINGS LANE - CD0239 WINCHESTER RD	4.95
01-019S MD830A	ROAD END N OF MCCOOLE /E SIDE OF US220/ - US220	0.10
01-019S MD830B	US220 - ROAD END SOUTH OF RAWLINGS	0.10
01-020S MD 35	MD36 AT CORRIGANVILLE - PENNA STATE LINE	2.37
01-023S MD 36	US0040 AT S WATER ST - CD0197 NEW SCHOOL RD	4.58
01-024S MD936	MD0036 IN MIDLAND - US0040 MAIN ST IN FROSTBURG	5.06
01-025S MD 36	CD0026 BARTLETT ST IN BARTON - MD0936 IN MIDLAND	6.29
01-026S MD 36	MD W VA ST/L AT WESTERNPORT - CD0026 BARTLETT ST IN BARTON	5.26
01-027S MD 47	MD36 AT BARRELLVILLE - PENNA STATE LINE	1.70
01-029S MD 49	MD 658 - WEST CORP LMTS OF CUMBERLAND	1.77
01-031S MD 36	MD0936 IN MIDLAND - MD0055 AT CD 681 CABIN RUN RD	3.10
01-031S MD 55	MD0036 + CD 681 CABIN RUN RD - US0040 AT CLARYSVILLE	2.55
01-031S MD955	RD END S OF CD 107 NW DNS BK RD - MD0055	0.17
01-032S MD825	MD36 - ROAD END S OF JOHNSON ST IN WESTERNPORT	0.14
01-034S MD638	MD743 AT ECKHART MINES - MD36 AT MORGANTOWN	2.34
01-038S MD657	N CORP/LM OF LONACONING - GARRETT CD/L	1.81
01-039S MD658	MD 53 AT WINCHESTER - US40 AT ALLEGANY GROVE	0.84
01-041S MD135A	MD0135 MCCOOLE WESTERNPORT RD - US0220 MCMULLEN HIGHWAY	0.77
01-042S MD942	POTOMAC RIV BR BETW/ W/VA RT28 & US220	0.06
01-043S MD144AA	RD/END - US40 W OF WOODMONT RD	0.92
01-043S MD144AB	RD END S SIDE US 40 - RD END NEAR ROOT RD	0.10
01-043R MD144AB	US0040 TO MD 144B	0.04




CONTROL ROUTE SECTION NUMBER	DESCRIPTION OF CONTROL SECTION	MILEAGE
01-043S MD144AC	US40 W OF FLINTSTONE - MURLEY BRANCH RD AT FLINTSTONE	0.44
01-043R MD144AC	US40 TO MD144C	0.14
01-044S MD831A	US40 AT NARROWS - MD36	0.48
01-044R MD831A	MD831 TO ROAD END	0.04
01-044S MD831B	RD END S OF CO 421 MAIN AVE - RD END N OF CO 422 CONDEN AVE	0.48
01-044R MD831B	MD36 TO MD831B	0.02
01-044S MD831C	MD36 - MD36 AT CORRIGANVILLE	0.90
01-044R MD831C	MD831C TO ROAD END	0.07
01-045S MD636	MD53 - US220 AT CRESAPTOWN	0.28
01-046S MD743	MD0036 - US0040	0.98
01-048S MD780D	US40 - A&W COUNTY LINE	0.19
01-049S MD951	MD53 - MD53 /N OF CRESAPTOWN ON W SIDE MD53/	0.23
01-050P US220	BEG MAINT W SIDE OF BRIDGE W VA - MD/W VA ST/L	0.29
01-050P US220	MD/W VA ST/L - CO0235 RAWLINGS LANE	8.76
01-051S MD 36	MD0035 - US0040 AT NARROWS PARK	2.12
01-052S MD831D	MD36 - MD36/E OF MD47 & N OF MD36/	0.27
01-052S MD831E	RD END E OF SPUR TO MD 36 - ROAD END/E OF MD47 ON N SIDE MD36/	0.30
01-052R MD831E	SPUR TO MD36	0.03
01-052S MD831F	ROAD END AT BARRELVILLE - MD47	0.04
01-053S US 40	CO0504 DOLLY RD - US0040SC	6.12
01-054S MD 51	BEG MAINT AT HOWARD ST - SPRINGDALE ST	1.18
01-054R MD 51	MD51 TO HOWARD & CENTRE STS	0.05
01-054S MD 51	SPRINGDALE ST - SE LIMITS OF CUMBERLAND	1.42
01-055R US 40	WILLOW BROOK ROAD INTERCHANGE RAMP	0.86





CONTROL ROUTE SECTION NUMBER	DESCRIPTION OF CONTROL SECTION	MILEAGE
01-056S MD 36	CO0197 NEW SCHOOL RD - MD0035	5.30
01-057S MD144AN	CHRISTIE RD - US0040	1.00
01-057R MD144AN	SPUR FROM MD144N TO US40	0.04
01-058R MD952	US40-END SRC MAINT W OF HILL CREST DR	0.36
01-058R MD952A	RD END EAST OF MD952	0.36
01-059S US 40SC	US40 & DAVIS RD EASTERLY - US40 W OF WATSON RD	7.36
01-059R US 40SC	US40 TO SCENIC US40	0.04
01-060S US 40	US0040SC - CO0574 M V SMITH RD	1.58
01-060P US 40	CO0574 M V SMITH RD - US0040SC W OF CO 591 MANN WATSON RD	6.11
01-060S US 40	US0040SC W OF CO 591 MANN WATSON RD - WASHINGTON CR/L	2.29
01-061S MD 9	US220 - END POTOMAC RIVER BRIDGE IN W VIRGINIA	0.53
01-062S MD135	<del>US0090 LEE ST BEG SRC MAINT - MD0135A IN MC COOLE</del> <i>Alleg. Carroll Co Line</i>	<del>5.74</del> 6.69
01-062S MD135	MD0135A IN MC COOLE - CO0220	0.46
01-062S MD135B	US0220 MC MULLEN HWY - MD0135 AT MC COOLE	0.11
01-063S MD 36A	MD135 NORTHERLY - END CONST IN WESTERNPORT	0.17
01-064P US 48	US0220 - MD0639 WILLOW BROOK RD	2.54
01-065P US 40	SHADES LA - MD0639 WILLOW BROOK RD	0.11
01-065P US 40	MD0639 WILLOW BROOK RD - SPUR TO MD0144AN	1.76
01-065P US 40	SPUR TO MD0144AN - US0220UL	0.37
01-065S US 40	US0220UL - CO0504 DOLLY RD	9.82
01-066R US 48	RAMP C TO SBL VOCKE RD	0.05
01-066R US 48	NBL CUMBERLAND THRUWAY TO NBL VOCKE RD	0.15
01-066R US 48	NBL VOCKE RD TO EBL CUMBERLAND THRUWAY	0.21
01-066R US 48	CUMB THR TO SOUTH BOUND LANE VOCKE RD	0.24





CONTROL ROUTE SECTION NUMBER	DESCRIPTION OF CONTROL SECTION	MILEAGE
01-066R US 48	SPUR TO US49	0.34
01-066P US 48	MD0053 - US0220	3.27
01-067R US 40	INTERCHANGE RAMPS AT ORLEANS ROAD	0.98
01-068S MD395	US220 N. OF CUMBERLAND - US40 NEAR EVITTS CREEK	0.70
01-069S MD639	WILLOWBROOK INTERCHANGE - WILLIAMS ROAD	1.47
01-069R MD639	WILLOW BROOK RD TO ONEAL RD	0.06
01-069R MD639	WILLOW BROOK RD TO SPUR A	0.26
01-070P US220UL	US 40 NEAR EVITTS CREEK - DEHAVEN RD	0.77
01-070 US220 PRP	DEHAVEN RD - MD/PA ST/L	0.00
01-071R US 48	INTERCHANGE RAMPS AT US 48 AND US220	1.15
01-072R US 48	CUMBERLAND THRU SPURS AT LEE-KELLY-JOHN	0.37
01-073R US 48	INT. RAMPS AT US 48 AND MD 51 AND SPUR	0.77
01-074 US 48 PRP	GARR/ALL CO/L - MD0053	0.00
01-075S MD 36	MD0055 AT CO 661 CABIN RUN RD - US0040 AT E CORP/LN OF FROSTBURG	2.41
01-076R US 48 PRP	INTERCHANGE RAMPS US 48+MD 36	0.00
01-077R MD831G	MD0936 RD END N OF US 48	0.12

MAINLINE COUNTY TOTAL	177.78
NON-MAINLINE COUNTY TOTAL	7.07

01-078 MD 36 Reloc.	MD 55 to MD/W.Va. State Line Proposed	
01-079 MD999	MD 658 (Veckard) to Road End	0.56
01-079 MD949A	MD 53 To Road End (SQ YDS)	0.12
01-080 US48	INT. RAMPS AT MD/OTHIAN R) (SQ YDS)	1.27
01-081 US48	INT. RAMPS AT MD 53 (SQ YDS)	0.29

1. The first part of the document discusses the importance of maintaining accurate records of all transactions. It emphasizes that this is essential for the proper management of the organization's finances and for ensuring compliance with applicable laws and regulations.

2. The second part of the document provides a detailed overview of the current financial status of the organization. It includes a summary of the income statement, the balance sheet, and the cash flow statement. The analysis shows that the organization has achieved a steady increase in revenue over the past year, which is a positive sign for its long-term growth.

3. The third part of the document outlines the key challenges and risks that the organization faces. These include fluctuations in market prices, changes in consumer behavior, and potential regulatory changes. The management team has identified these risks and has developed a comprehensive risk management strategy to mitigate their impact.

4. The fourth part of the document presents the organization's strategic vision and goals for the next five years. The vision is to become a leading provider of innovative solutions in the industry. The goals are to increase market share, improve operational efficiency, and invest in research and development to drive innovation.

5. The fifth part of the document discusses the organization's human resources strategy. It highlights the importance of attracting and retaining top talent, providing ongoing training and development opportunities, and fostering a culture of collaboration and innovation. The organization has implemented several initiatives to attract and retain talent, including competitive compensation packages and flexible work arrangements.

6. The sixth part of the document provides a detailed analysis of the organization's marketing and sales performance. It shows that the organization has successfully implemented its marketing strategy, resulting in a significant increase in brand awareness and a higher conversion rate. The sales team has also performed well, exceeding its targets and contributing to the overall growth of the organization.

7. The seventh part of the document discusses the organization's environmental, social, and governance (ESG) strategy. It highlights the organization's commitment to sustainability and its efforts to reduce its carbon footprint, improve its social performance, and enhance its governance. The organization has implemented several initiatives to improve its ESG performance, including investing in renewable energy and promoting diversity and inclusion.

8. The eighth part of the document provides a summary of the organization's overall performance and outlook. It concludes that the organization has achieved significant milestones over the past year and is well-positioned to continue its growth and success in the future. The management team is confident in the organization's ability to overcome any challenges and achieve its long-term goals.

9. The ninth part of the document discusses the organization's financial projections and budget for the next year. It shows that the organization expects to continue its growth and achieve a steady increase in revenue. The budget is designed to support the organization's strategic goals and ensure that it has the resources it needs to succeed.

10. The tenth part of the document provides a detailed analysis of the organization's risk management strategy. It highlights the organization's commitment to identifying and mitigating risks and its efforts to ensure that it has the resources and expertise it needs to manage risks effectively. The organization has implemented several initiatives to improve its risk management, including conducting regular risk assessments and developing contingency plans.

11. The eleventh part of the document discusses the organization's compliance strategy. It highlights the organization's commitment to ensuring that it complies with all applicable laws and regulations and its efforts to implement a comprehensive compliance program. The organization has implemented several initiatives to improve its compliance, including conducting regular compliance audits and providing ongoing training to employees.

12. The twelfth part of the document provides a summary of the organization's overall performance and outlook. It concludes that the organization has achieved significant milestones over the past year and is well-positioned to continue its growth and success in the future. The management team is confident in the organization's ability to overcome any challenges and achieve its long-term goals.

CONTROL ROUTE SECTION NUMBER		DESCRIPTION OF CONTROL SECTION	MILEAGE
02-001S MD 2	MD0003BU	CRAIN HWY - S BALTO CITY/L	3.18
02-002S MD 2	MD0648	AT GLEN BURNIE - MD0003BU CRAIN HWY	1.95
02-003S MD 2	MD0100	MOUNTAIN RD - MD0648 AT GLEN BURNIE	2.35
02-004S MD 2	MD0648	AT SEVERNA PARK - MD0100 MOUNTAIN RD	4.64
02-005S MD 2	US0050	AT REVEL INTERCHANGE - MD0648 AT SEVERNA PARK	5.56
02-006S MD450		BRIDGE OVER SEVERN RIVER - E END OF BR OVER SEVERN RIVER	0.39
02-006S MD450		E END OF BR OVER SEVERN RIVER - US0050 BLUE STAR MEH HWY	1.63
02-007S MD450	MD0436	- BRIDGE OVER SEVERN RIVER	0.42
02-008S MD450		BEG MAINT W OF COLLEGE AVE - MD0436	0.36
02-009S MD393	MD0002	SOLOMONS IS RD - MD0450 WEST ST	0.63
02-010P MD 2	MD214	NEAR STEUARTS CORNER - MD393	3.77
02-011P MD 2	MD408&MD422	AT MT ZION - MD214 NEAR STEUARTS CORNER	8.21
02-012R MD778E	MD0002	TO MD0778E	0.02
02-012R MD778E		RD END TO MD 2	0.24
02-012S MD778F	MD0002	SOLOMONS IS RD - MD0002 SOLOMONS IS RD N OF MD 256	0.48
02-012R MD778G		OLD MD 2 S OF TRACYS LANDING	0.19
02-013P MD 4	MD0408	AT WAYSONS CORNER - AA/PG CO/L	0.58
02-013S MD408	AA/PG CO/L	- MD0004 AT WAYSONS CORNER SEE MD0004	0.00
02-014S MD408	MD0004	AT WAYSONS CORNER - MD0002 SOLOMONS IS RD AT MD422	4.98
02-015R MD 46		INTERCHANGE RAMPs AT MD170	1.75
02-016P US 50	MD0002	RITCHIE HWY - CO0227 LOG INN RD	4.42
02-016P US301	MD0002	RITCHIE HWY AT REVELL - CO0227 LOG INN RD SEE US0050	0.00
02-017S MD450	CO2826	AT CORP/LM OF ANNAPOLIS - MD0435 TAYLOR AVE	1.66
02-018S MD450	US0050	W OF PAROLE - MD0002 SOLOMONS IS RD	0.41



Faint, illegible text, possibly bleed-through from the reverse side of the page. The text is arranged in approximately 20 horizontal lines across the page.

CONTROL ROUTE SECTION NUMBER	DESCRIPTION OF CONTROL SECTION	MILEAGE
02-018S MD450	MD0002 SOLOMONS IS RD - CD2826 AT CORP/LM OF ANNAPOLIS	0.11
02-019P US 50	PG CD/L - MD0450 ANNAPOLIS RD	8.74
02-019P US301	PRINCE GEORGES CO/L - MD0450 ANNAPOLIS RD SEE US0050	0.00
02-020S MD175	MD0010 BALTO WASH PKWY - HOWARD CO/LN	1.42
02-021S MD 3BU	MD648 IN GLEN BURNIE - MD2	1.76
02-022S MD 3BU	CD1300 NEW CUT RD - MD648 IN GLEN BURNIE	2.89
02-023P MD 3	MD175 NEAR MILLERSVILLE - MD175	1.60
02-024P MD 3	AA&PG COUNTY LINE - MD175 NEAR MILLERSVILLE	5.72
02-024P MD450	PG/AA CD/L - MD0003 SEE MD0003	0.00
02-025S MD794	MD0004 - MD0004 NBL N OF MD0259	0.66
02-026P MD295	MD0695 AT I 695 - AA/BALTO CD/L	0.88
02-027R IS695	INT RAMPS AT MD 295	2.30
02-028P MD295	N OF CD0008 N INTERSON RD - MD0695 AT I 695	1.98
02-029P MD 46	BEG SRC MAINT AT FRIENDSHIP AIRPORT - BALTO/WASH EXP	2.08
02-030P MD295	MD0176 DORSEY RD - N OF CD0008 N INTERSON RD	3.33
02-031R MD295	INT RAMPS AT MD 176	0.96
02-032P MD295	BEG ST MAINT S OF MD 175 - MD0176 DORSEY RD	2.79
02-033R MD295	INT RAMPS AT MD 175	1.81
02-034R MD695	SPURS TO MD711 NEAR BELTHAY	0.22
02-034P MD695	MD0002 RITCHIE HWY - MD0003 GLEN BURNIE BY-PASS	0.96
02-035P MD695	MD0003 GLEN BURNIE BY-PASS - MD0295 AT I 695	1.94
02-036I IS695	MD0003 AT MD 695 AND MD 10 - AA/BALTO CD/L	0.87
02-037S MD450	MD0003 - US0050 W OF PAROLE	9.42
02-039S MD168	CD0017 HAMMONDS FERRY RD - MD0648E CD0117 SHENANDOAH AVE AHEAD	1.28

Faint, illegible text, possibly bleed-through from the reverse side of the page. The text is arranged in approximately 20 horizontal lines across the page.



CONTROL ROUTE SECTION NUMBER	DESCRIPTION OF CONTROL SECTION	MILEAGE
02-040S MD169	CD0044 WOODLAND RD - CD0017 HAMMONDS FERRY RD SEE CD0027	0.00
02-040S MD169	CD0017 HAMMONDS FERRY RD - MD0648E OLD ANNAPOLIS RD	0.97
02-041S MD170	MD0648E AT LINTHICUM - MD0002 AT BALTO CITY/LINE	2.31
02-042S MD170	MD0046 METROPOLITAN BLVD - MD0648E AT LINTHICUM	3.15
02-043R MD170	MD176 TO MD170	0.33
02-043S MD170	MD0176 DORSEY RD - MD0046 METROPOLITAN BLVD	2.32
02-044S MD652	MD0176 CAMP HEADE RD - MD0176 DORSEY RD	0.96
02-045S MD170	MD0677 DENTON RD - MD0554 CLARK STATION RD	3.77
02-046S MD171	MD0002 RITCHIE HWY IN BROOKLYN - BALTO CITY/L E OF CD338 6TH ST	0.93
02-047S MD172	AA CD/BALTO CI/L E OF MD0173 - RD END AT GATE E OF B&O RR	0.06
02-048S MD173	MD0607 HOG NECK RD - BALTO CITY/L W OF MD173	5.92
02-049S MD173	BEG MAINT AT FT SMALLWOOD - MD0607 HOG NECK RD	3.03
02-050S MD174	CD1175 CLARK STATION RD - BEG SHA MAINT W OF CD0906 SEE CD0907	0.00
02-050R MD174	SPUR TO MD3 BUS	0.17
02-050S MD174	BEG SHA MAINT W OF CD0906 - CD0606 THELMA AVE AT SPUR TO MD 3BU	1.02
02-050S MD174	CD0606 THELMA AVE AT SPUR TO MD 3BU - MD0003BU CRAIN HWY	0.13
02-051S MD175	MD0176 TELEGRAPH RD - MD0010 BALTO WASH PKWY	5.18
02-052S MD175	MD0003 NBL CD0079 BACK - MD0170 TELEGRAPH RD	3.29
02-053S MD176	AA/HD CD/L - MD0010 B&W EXPWY	1.07
02-054S MD176	MD0010 B&W EXPWY - MD0652 AT TWIN OAKS	2.94
02-055S MD176	MD0652 AT TWIN OAKS - MD0648E AT FERNDAL	2.95
02-056S MD177	MD0002 GOV RITCHIE HWY - MD0607 HOG NECK RD	4.27
02-056R MD177	SPUR AT MD 2	0.05
02-057R MD177	SPUR AT MD 607	0.11

100  
101  
102  
103  
104  
105  
106  
107  
108  
109  
110  
111  
112  
113  
114  
115  
116  
117  
118  
119  
120  
121  
122  
123  
124  
125  
126  
127  
128  
129  
130  
131  
132  
133  
134  
135  
136  
137  
138  
139  
140  
141  
142  
143  
144  
145  
146  
147  
148  
149  
150  
151  
152  
153  
154  
155  
156  
157  
158  
159  
160  
161  
162  
163  
164  
165  
166  
167  
168  
169  
170  
171  
172  
173  
174  
175  
176  
177  
178  
179  
180  
181  
182  
183  
184  
185  
186  
187  
188  
189  
190  
191  
192  
193  
194  
195  
196  
197  
198  
199  
200



CONTROL ROUTE SECTION NUMBER	DESCRIPTION OF CONTROL SECTION	MILEAGE
02-057S MD177	MD0607 HOG NECK RD - END SRC MAINT AT GIBSON ISLAND	6.74
02-058S MD178A	MD178 - MD3 /NB LA/ AT DORRS CORNER	0.25
02-058S MD798	CD2753 SHERWOOD FOREST RD CD2752 BACK - MD0178 GENERALS HWY	0.34
02-059S MD179	MD0648A OLD ANNAPOLIS BLVD - US0050 CD2488 CAPE ST CLAIR RD	2.77
02-060S MD181	MD0665 FOREST DR - BEG SHA MAINT NE OF MD0788B SEE CD2885	0.00
02-060S MD181	BEG SHA MAINT NE OF MD0788B - MD0600 CHESAPEAKE AVE	0.87
02-060S MD181	MU2830 SEVERN AVE - N END SPA CR BRIDGE	0.25
02-061S MD214	PG/AA CD/L - MD0002 SOLOMONS IS RD	6.08
02-061S MD214A	MD0214 AT STEUARTS CORNER - MD0002 SOLOMONS IS RD	0.64
02-061S MD214B	MD0214 AT STEUARTS CORNER - MD0253 MAYO RD	0.11
02-062S MD214	MD0002 SOLOMONS IS RD - CD3286 MAYO AVE	5.02
02-062S MD214	CD3289 MAYO AVE - CD3299 BEVERLEY AVE	0.43
02-062S MD214	CD3299 BEVERLEY AVE - CD3300 DAKFORD AVE	0.13
02-063S MD216A	RD END W OF CD0995 - RD END E OF CD0997 W OF B&W	1.07
02-063S MD216B	ROAD END E OF BALTO WASH EXPWY - MD198	0.65
02-063S MD216C	MD198 W OF LITTLE PATUXENT RIVER - MD198	0.30
02-064S MD253	MD0214 CENTRAL AVE - MD0002 SOLOMONS IS RD	1.63
02-065S MD255	MD0002 SOLOMONS IS RD N OF MT ZION - MD0468 MUDDY CREEK RD	3.15
02-065S MD255	MD0468 MUDDY CREEK RD - CD3329 WOODFIELD RD	0.73
02-065S MD255	CD3329 WOODFIELD RD - CD3332 AHEAD	0.33
02-066S MD256	MD0778F - BRIDGE OVER TRACEYS CREEK	1.79
02-066S MD256	BRIDGE OVER TRACEYS CREEK - CD3521 BACK SEE CD3521	0.00
02-066S MD256	CD3521 BACK - BRIDGE OVER ROCKHOLD CREEK	0.38
02-066S MD256	BRIDGE OVER ROCKHOLD CREEK - CD3522 BACK SEE CD3522	0.00




Faint, illegible text, possibly bleed-through from the reverse side of the page. The text is arranged in approximately 20 horizontal lines. Three hole-punch marks are visible on the right side of the page.

CONTROL ROUTE SECTION NUMBER	DESCRIPTION OF CONTROL SECTION	MILEAGE
02-066S MD256	CO3522 BACK - CO3477 MASONS BEACH RD	0.31
02-066S MD256	CO3477 MASONS BEACH RD - MD0468 SHADYSIDE RD	2.71
02-067R MD796	MD0794 TO RD END W OF MD 258	0.19
02-067S MD796A	MD0258 AT CO3536 MC KENDREE RD - MD0258	0.29
02-068S MD259	MD0794 AT BRISTOL - MD0408 MT ZION MARLBORO RD	2.68
02-069S MD270	MD0648E NEAR MARLEY - MD0003BU CRAIN HWY	2.12
02-070S MD648E	MD0003 BU CRAIN HWY - CO0080 WANDA RD	3.33
02-070S MD648E	CO0080 WANDA RD - AA/BALTO CO/L	1.24
02-072S MD387	CO2869 FERRY POINT RD - MUN MAINT N OF BROWN ST	1.72
02-073S MD422	CO3549 SANDS RD - BEG MAINT E OF CO3552	0.00
02-073S MD422	BEG MAINT E OF CO3552 - MD0002 SOLOMONS IS RD AT MD0408	3.06
02-074S MD423	MD0002 SOLOMONS IS RD - CO3512 FAIRHAVEN RD AHEAD	2.80
02-075S MD793	MD0424 - RD END E OF CO2712	0.41
02-076S MD424	MD0450 - CO2633 CONWAY RD AVE AD	2.80
02-077S MD435	BEG MAINT S OF ROSEDALE ST - MD0436 ANNAPOLIS ST	0.67
02-078S MD436	MD0450 WEST ST - MU0120 ANNAPOLIS ST	0.38
02-078S MD436	MU0120 ANNAPOLIS ST - MU2090 MELVIN AVE	0.07
02-078S MD436	MU2090 MELVIN AVE - CO2776 RIDGELY AVE AHEAD	0.94
02-079S MD437	TO MD436/MELVIN AVE/	0.20
02-080S MD438	TO MU3340 WARDOUR DR AHEAD	0.37
02-082S MD790A	RD END S OF SPUR TO MD 468 - MD0468 MUDDY CREEK RD	0.33
02-082R MD790A	MD0468 TO MD0790A CONNECTION	0.04
02-082S MD790B	RD END S OF SPUR TO MD 468 - MD0468 MUDDY CREEK RD	0.27
02-082R MD790B	MD0468 TO MD0790B CONNECTION	0.03

Faint, illegible text, possibly bleed-through from the reverse side of the page. The text is arranged in approximately 20 horizontal lines across the page.



CONTROL ROUTE SECTION NUMBER	DESCRIPTION OF CONTROL SECTION	MILEAGE
02-082S MD790C	MD0468 MUDDY CREEK RD - RD END N OF CO3321 MASS RD	0.40
02-083S MD554	CO1013 JACOBS RD AT REECE RD - MD0170 TELEGRAPH RD	2.49
02-084S MD198	PG AND AA CO LINE - END ST MAINT AT FT MEADE	3.80
02-085S MD607	MD0989 AT CO2041 MAGOTHY BRIDGE RD - MD0173 FT SMALLWOOD RD	1.54
02-086S MD261	CAL/AA CO/L - CO3527 LAKE SHORE DR	1.63
02-086S MD261	CO3527 LAKE SHORE DR - CO3518 FRIENDSHIP RD AHEAD	3.84
02-087S MD648E	MD0177 MOUNTAIN RD AT CO1513 - MD0002 GOV RITCHIE HWY	3.07
02-087S MD648E	MD0002 GOV RITCHIE HWY - MD0003 BU CRAIN HWY	0.22
02-088S MD648D	MD0002 GOV RITCHIE HWY - MD0915 OLD ANNAPOLIS RD	2.73
02-088S MD915	MD0648D WATERFORD RD - RD END S OF EBL OF MD0100	0.48
02-088S MD915A	RD END N OF WBL OF MD0100 - MD0177 MOUNTAIN RD	0.94
02-089S MD648D	MD0002 GOV RITCHIE HWY SBL - CO2333 CYPRESS CREEK RD	3.45
02-089S MD648D	CO2333 CYPRESS CREEK RD - MD0002 GOV RITCHIE HWY	0.75
02-090S MD648C	MD0002 GOV RITCHIE HWY NB LANE - MD0002 GOV RITCHIE HWY NB LANE	0.55
02-091S MD648B	MD0002 GOV RITCHIE HWY SB LANE - MD0002 GOV RITCHIE HWY SB LANE	0.31
02-092S MD648A	MD0450 WEST ST - MD0179 AT CO2548	0.88
02-092S MD648A	MD0179 AT CO2548 - MD0002 GOV RITCHIE HWY NBL	1.87
02-093S MD788A	MD0387 SPA RD - MD0665 FOREST DR	0.20
02-093S MD788B	MD0665 FOREST DR - MD0181 BAY RIDGE AVE	0.46
02-094S MD672	MD0648A BALTO-ANNAPOLIS BLVD - GV0013 KINARD RD	0.14
02-094S MD672	GV0013 KINARD RD - GV0020 AHEAD AT NAVAL EXP STATION	0.07
02-095S MD677	RD END AT RR STAT IN ODENTON - MD0175 AT CO1097 HIGGINS DR	1.28
02-096S MD679B	MD2 - CO0905 N GLEN BURNIE	0.14
02-097S MD686	MD0002 GOV RITCHIE HWY - CO0411 EDISON ST	0.02





CONTROL ROUTE SECTION NUMBER	DESCRIPTION OF CONTROL SECTION	MILEAGE
02-097S MD686	CD0411 EDISON ST - DP0089 ALLEY AT BALTO/CI/L	0.12
02-098S MD6480	MD0915 OLD ANNAPOLIS RD - MD0177 MOUNTAIN RD CD1546 AHEAD	1.09
02-099S MD711	MD0002 RITCHIE HWY - CD1936	0.51
02-100S MD713	GV0713 BACK N OF CLARK RD - MD0175 ODENTON RD	0.48
02-100S MD713	MD0175 ODENTON RD - MD0176 DORSEY RD CD582 AHEAD	2.48
02-101S MD483A	TO MD554 @ SEVERN	0.21
02-101S MD483B	TO ROAD END WEST SIDE PENNA RR	0.28
02-102R US 50	INTERCHANGE RAMPS @ MD2/REVELL INTERCH.	2.21
02-103P MD 2	US0050 AT SOLOMONS ISLAND RD - US0050 AT REVELL INTERCHANGE SEE US0050	0.00
02-103P US 50	MD0450 ANNAPOLIS RD - MD0002 RITCHIE HWY	3.66
02-103P US301	MD0450 ANNAPOLIS RD - MD0002 RITCHIE HWY AT REVELL SEE US0050	0.00
02-104S MD 70	E END COLLEGE CREEK BRIDGE - US0050 SPUR A AHEAD	1.31
02-104R MD 70	INT RAMPS AT MD 70	0.83
02-105P MD 2	MD393 - US0050 AT SOLOMONS ISLAND RD	0.94
02-106R MD908	RD END S OF CD2516 TO OLD MILL BOTTOM RD	0.07
02-106R MD908A	US0050 S OF DP762 TO US50 ST MARGARETS	0.41
02-106R MD908B	CD2488 TO CD2495 W/SPUR TO US 50	1.67
02-106R MD908C	MD179 RD END/E LOG IN N RD/S SIDE US50	1.80
02-107P US 50 TLL	CD0227 LOG INN RD - QA CD/L	3.28
02-107P US301 TLL	CD0227 LOG INN RD - QUEEN ANNES CD/L SEE US0050	0.00
02-108S MD260	CAL/AA CD/L - AA/CAL CD/L NEAR DWINGS	1.38
02-109P MD 3	MD38US SOUTH OF GLEN BURNIE - MD0695 RAMP IS0895 B AHEAD	5.55
02-110R MD789A	MD0003 TO MD0789A	0.01
02-110R MD789A	RD END TO RD END	0.09



1. [Faint text]

2. [Faint text]

3. [Faint text]

4. [Faint text]

5. [Faint text]

6. [Faint text]

7. [Faint text]

8. [Faint text]

9. [Faint text]

10. [Faint text]

11. [Faint text]

12. [Faint text]

13. [Faint text]

14. [Faint text]

15. [Faint text]

16. [Faint text]

17. [Faint text]

18. [Faint text]

19. [Faint text]

20. [Faint text]

21. [Faint text]

22. [Faint text]

23. [Faint text]

24. [Faint text]

25. [Faint text]

26. [Faint text]

27. [Faint text]

28. [Faint text]

29. [Faint text]

30. [Faint text]

31. [Faint text]

32. [Faint text]

33. [Faint text]

34. [Faint text]

35. [Faint text]

36. [Faint text]

37. [Faint text]

38. [Faint text]

39. [Faint text]

40. [Faint text]

41. [Faint text]

42. [Faint text]

43. [Faint text]

44. [Faint text]

45. [Faint text]

46. [Faint text]

47. [Faint text]

48. [Faint text]

49. [Faint text]

50. [Faint text]

51. [Faint text]

52. [Faint text]

53. [Faint text]

54. [Faint text]

55. [Faint text]

56. [Faint text]

57. [Faint text]

58. [Faint text]

59. [Faint text]

60. [Faint text]

61. [Faint text]

62. [Faint text]

63. [Faint text]

64. [Faint text]

65. [Faint text]

66. [Faint text]

67. [Faint text]

68. [Faint text]

69. [Faint text]

70. [Faint text]

71. [Faint text]

72. [Faint text]

73. [Faint text]

74. [Faint text]

75. [Faint text]

76. [Faint text]

77. [Faint text]

78. [Faint text]

79. [Faint text]

80. [Faint text]

81. [Faint text]

82. [Faint text]

83. [Faint text]

84. [Faint text]

85. [Faint text]

86. [Faint text]

87. [Faint text]

88. [Faint text]

89. [Faint text]

90. [Faint text]

91. [Faint text]

92. [Faint text]

93. [Faint text]

94. [Faint text]

95. [Faint text]

96. [Faint text]

97. [Faint text]

98. [Faint text]

99. [Faint text]

100. [Faint text]

CONTROL ROUTE SECTION NUMBER	DESCRIPTION OF CONTROL SECTION	MILEAGE
02-111R MD 3	INTER RAMPs AT GLEN BURNIE BYPASS&MD648	1.06
02-112S MD778J	MD0002 N OF CO3342 NUTWELL RD - RD END N OF SPUR TO MD 2	0.96
02-112S MD778K	MD0002 N OF DP1176 - RD END N OF CO3342 NUTWELL RD	0.37
02-112R MD778K	RD END N OF NUTWELL RD CO3342	0.37
02-112R MD778L	RD END TO DP1176 OLD MD 2	0.09
02-112R MD778M	RD END TO MD 2 N OF MD 258	0.05
02-113S MD553A	MD0002 SOLOMONS IS RD - RD END S SIDE OF SOUTH RIVER	0.25
02-113S MD553B	RD END N SIDE OF SOUTH RIVER - MD0002 AT CO2665	0.29
02-114S MD642	MD0173 FT SMALLWOOD RD - CO1577 BEACH RD	0.07
02-115S MD645A	MD176 AT HARMANS - BARRICADE W SIDE PENNA RR	0.41
02-115S MD645B	BARRICADE E SIDE PA RR HARMANS - RD END E OF SPUR TO MD 176	0.12
02-115R MD645B	MD0176 TO MD0645B	0.02
02-117S MD723	MD0175 AT JESSUP - RD END	0.18
02-118S MD777	US0050 BLUE STAR MEM HWY - PVT RD AHEAD E OF OP 748	0.35
02-119S MD778A	RD END SE OF MD0002 - MD0002 AT BIRDSVILLE E SIDE OF MD2	0.84
02-119S MD778C	MD0002 SOLOMONS IS RD AT CO3552 - MD0002 SOLOMONS IS RD N OF CO3552	0.37
02-119R MD778D	NORTH CONNECTION TO MD2	0.02
02-119R MD778D	MD0002 TO RD END W/SPUR TO MD2 HARWOOD	0.18
02-119R MD778I	RD END TO CO3340 OWENSVILLE SUDLEY RD	0.08
02-122S MD917	RD END W OF SPUR TO MD 175 - DP0317 MAX BLOSS PARK RD	0.10
02-122R MD917	MD0917 TO MD0175	0.02
02-123S MD779	ROAD END EAST OF MD 3 - MD 174	0.22
02-124R MD 3	INTERCHANGE RAMPs AT BALTIMORE BELTWAY	1.25
02-126S MD783	MD436 RIDGELY AVE - US50 NORTH OF ANNAPOLIS	0.36

Faint, illegible text, possibly bleed-through from the reverse side of the page. The text is arranged in approximately 30 horizontal lines. Three hole-punch marks are visible on the right side of the page.



CONTROL ROUTE SECTION NUMBER	DESCRIPTION OF CONTROL SECTION	MILEAGE
02-126R MD783	US50 TO MD783	0.02
02-127S MD784	MD0436 RIDGELY AVE - MD0785 ACORN DR	0.18
02-127R MD784	US0050 TO MD0784 SPUR	0.03
02-127S MD784	MD0785 ACORN DR - US0050	0.15
02-128S MD785	MD0784 PAPEL RD - RD END N OF MD 784	0.29
02-129S MD786A	BEG MAINT W OF MD786C OP RD BACK - CD2611 WINCHESTER RD AHEAD	0.38
02-129S MD786B	RD END W OF MD 786C - END MAINT PVT RD AHEAD	0.44
02-129S MD786C	MD0786B NO NAME - MD0786A WINCHESTER RD	0.06
02-130S MD170	MD0554 CLARK STATION RD - MD0176 DORSEY RD	1.66
02-131S MD665	CD2749 RIVA RD - MD0002 SOLOMONS IS RD SEE CD2836	0.00
02-131S MD665	MD0002 SOLOMONS IS RD - CD2885 HILLSMERE DR	3.37
02-131S MD665	CD2885 HILLSMERE DR - CD2930 BAY RIDGE RD AHEAD	0.12
02-132P MD 3	MD178 - MD3BUS SOUTH OF GLEN BURNIE	4.17
02-133R US 50	INTERCHANGE RAMPS AT MD424	2.27
02-134R US 50	INTERCHANGE RAMPS AT MD450 W OF PAROLE	0.76
02-135S MD468	CD3382 SNUG HARBOR RD - MD0256 DEALE CHURCHTON RD	3.02
02-135S MD468	MD0256 DEALE CHURCHTON RD - MD0214 CENTRAL AVE	8.43
02-136S MD645C	RD END E OF SPUR TO MD 176 - MD0176 DORSEY RD	0.17
02-136R MD645C	MD0176 TO MD0645C	0.01
02-137R MD791	MD0648A TO RD END S OF MD 450	0.04
02-138R MD792	MD0648E TO MD648E S OF FURNANCE BR RD	0.13
02-139S MD424	MD0214 CENTRAL AVE AT CD2735 - MD0450	5.93
02-140R MD909	MD0424 TO RD END N OF MD 424	0.95
02-141S MD167A	CD0017 HAMMONDS FERRY RD S END OF BR - BALTS/AA CD/L	0.03





CONTROL ROUTE SECTION NUMBER	DESCRIPTION OF CONTROL SECTION	MILEAGE
02-141S MD167A	BALTO/AA CO/L - CO3200 AHEAD IN BALTO/CO	0.03
02-142P MD 4	CAL/AA CO/L - MD0408 AT WAYSONS CORNER	4.30
02-143R MD 4	MD258 TO MD4	0.39
02-143S MD258	CO3547 WRIGHTON RD - MD0002 SOLOMONS IS RD	4.29
02-144R MD980A	MD0004 TO CO3548 W/SPUR TO MD0004	1.02
02-144R MD980B	CO3547 WRIGHTON RD TO CAL/AA CO/L	2.08
02-144S MD980C	CO3540 FISHERS STA RD BACK - MD0004	0.54
02-145R MD 3	INTERCHANGE RAMPS AT MD176	1.01
02-146R MD 3	INTERCHANGE RAMPS AT MD174	1.04
02-147R MD 3	INTERCHANGE RAMPS AT MD388	1.52
02-148R MD695	SPURS AT MD0648E	1.63
02-149R MD695	SPURS AT MD0170	1.65
02-150R IS695	INTERCHANGE RAMPS AT MD168	0.77
02-151S MD258	MD0002 SOLOMONS IS RD - MD0256 DEALE CHURCHTON RD	2.89
02-152S MD778	CAL/AA CO/L N OF MD0260 - MD0002 SOLOMONS IS RD	1.95
02-152R MD778N	MD778N TO MD2	0.02
02-152R MD778N	RD END TO RD END N OF FRIENDSHIP	0.12
02-152R MD778p	RD END TO RD END W/SPUR TO MD2	0.06
02-153R MD198	INTERCHANGE RAMPS AT BALTO-WASH EXPWY	0.99
02-154S MD797	MU2000 MARYLAND AVE - MU2000 MARYLAND AVE	0.26
02-155R MD100	SBL MD0003 TO EBL MD0100 RAMP 5	0.74
02-155P MD100	MD0002 RITCHIE HWY - MD0003 CRAIN HWY	3.31
02-156R MD100	INTERCHANGE RAMPS AT MD 174	0.52
02-157R MD100	INTERCHANGE RAMPS AT MD 174	0.97



1. The first part of the document discusses the general principles of the project and the objectives that have been set. It outlines the scope of the work and the resources that will be required to complete it. The second part of the document provides a detailed description of the methodology that will be used to collect and analyze the data. This includes a discussion of the sampling methods and the statistical techniques that will be employed. The third part of the document presents the results of the study and discusses the implications of the findings. It also includes a section on the limitations of the study and suggestions for future research. Finally, the document concludes with a summary of the key findings and a statement of the author's conclusions.

CONTROL ROUTE SECTION NUMBER	DESCRIPTION OF CONTROL SECTION	MILEAGE
02-158R MD100	INTERCHANGE RAMPS AT MD2	2.01
02-159P MD 2	AA&C COUNTY LINE - MD408&MD422 AT MT ZION	8.11
02-160S MD178	MD0450 DEFENSE HWY - US0301 SBL	8.22
02-161R MD773	KELLINGTON DR-END SRMAINT S OF MD177	0.31
02-162S MD174	<del>MD0003BU CRAIN HWY - CD0698 AQUAHART RD AT CD0604 PARKWOOD</del> <i>Trans to Co. 3-20-73</i>	0.63
<del>02-162S MD174</del>	<del>CD0698 AQUAHART RD AT CD0694 PARKWOOD - CD1371 HOSPITAL DR</del> <i>Trans to Co 3-20-73</i>	0.86
<del>02-163S MD167</del>	<del>CD0605 STEWART AVE - CD0602 ELKRIDGE LANDING RD</del> <i>Trans to Co. 3-20-73</i>	0.07
<del>02-163S MD167</del>	<del>CD0602 ELKRIDGE LANDING RD - MD0170 FT MEADE RD</del> <i>Trans to Co 3-20-73</i>	2.54
02-164R MD695	INTERCH. RAMPS @ BALTO BELTW/MD781/MD2	1.91
02-164R MD695	INTERCH RAMPS @ BAL BELT MD695	1.91
02-164I IS895 TLL MD0002	RITCHIE HWY - MD0695	0.76
02-165S MD 32	GVT RD BACK S OF DENNIS RD - CONNECTOR TO CD1003 OLD CLARKRD	0.23
02-165S MD 32	CONNECTOR TO CD1003 OLD CLARKRD - AA/HD CD/L	1.21
02-166 MD 46 PRP	BALTO/WASH EXP - AA/HOWARD CD/L	0.00
02-167I IS895 TLL	AA/BALTO CD/L - BALTO CITY/L	0.78
02-168I IS895 TLL MD0003	AT RAMP TO MD 695 - IS0895B NBL	0.73
02-168I IS895 TLL MD0695	- IS0895	1.90
02-169S MD988	CD2059 WILLO-BROOK DR CD2058 BACK - MD0649 CATHERINE AVE	0.32
02-169R MD989	MD0607 AT CD2441 TO RD END AT CHAIN	0.31
02-171S MD649	MD0648D OLD ANNAPOLIS - CD2526 HARLEM AVE	0.28
<del>02-171S MD649</del>	<del>CD2526 HARLEM AVE - MD0177 MOUNTAIN RD</del> <i>Trans. to Co. 3-20-73</i>	<del>1.17</del>
02-172S MD100	MD0177 MOUNTAIN RD - PROPOSED ARUNDEL FREEWAY	4.57
02-172P MD100	PROPOSED ARUNDEL FREEWAY - MD0002 RITCHIE HWY	0.55
02-173R MD100	INTERCHANGE RAMPS AT MD 649	0.82

1. The first part of the document discusses the importance of maintaining accurate records of all transactions. It emphasizes that every entry should be supported by a valid receipt or invoice to ensure transparency and accountability.

2. The second section details the various methods used for data collection and analysis. It highlights the use of both qualitative and quantitative approaches to gain a comprehensive understanding of the subject matter.

3. In the third part, the author explores the challenges associated with data management and storage. It discusses the need for robust security protocols and regular backups to prevent data loss and unauthorized access.

4. The fourth section focuses on the ethical implications of data collection and usage. It stresses the importance of obtaining informed consent from participants and ensuring that their personal information is handled with the highest level of privacy and confidentiality.

5. Finally, the document concludes by summarizing the key findings and offering recommendations for future research. It suggests that continued collaboration and communication among researchers are essential for advancing the field and addressing the remaining questions.



CONTROL ROUTE SECTION NUMBER	DESCRIPTION OF CONTROL SECTION	MILEAGE
02-174R MD100	SPURS AT MD 607 HOG NECK RD	0.24
<del>02-175S MD999</del>	<del>605 S OF MD 170 FT MEADE RD - MD0170 FT MEADE RD</del>	<del>0.22</del>
<del>02-175R MD999A</del>	<del>RD END S OF MD0167 TO MD0167</del>	<del>0.13</del>
<del>02-175R MD999B</del>	<del>MD0167 TO RD END N OF MD0167</del>	<del>0.14</del>
<del>02-175R MD999C</del>	<del>600200 TO RD END N OF CD 200</del>	<del>0.05</del>
<del>02-175R MD999D</del>	<del>RD 606 S OF DORSEY RD TO MD176</del>	<del>0.08</del>
02-176P MD 32UL	MD0178 GENERALS HWY - MD0175 AT MD 677	5.21
02-177R MD100	SPURS AT MD0100	0.66
02-178P MD695	BEG MAINT E OF MD 10 - MD0002 RITCHIE HWY	1.46
02-179R MD 3	INTERCHANGE RAMPS AT MD 32UL	2.54
02-179R MD932	MD0003 TO RD END W OF MD 3	0.52
02-179R MD932A	MD0003 TO RD END E OF MD 3	0.30
02-180S MD710	MD2 - BALTO CITY LINE AT CURTIS BAY	2.20
02-180R MD711A	MD0710 TO RD END N OF MD 710	0.26
02-181R MD990	MD0177 MOUNTAIN RD TO RD END	0.10
02-182 MD 10 PRP	MD0002 SOUTH OF ARNDLD - MD0648D NEAR SEVERNA PK	0.00
02-183 MD 10 PRP	MD0648D NEAR SEVERNA PK - MD0177 MOUNTAIN RD	0.00
02-184 MD 10 PRP	MD0177 MOUNTAIN RD - BEG MAINT S OF MD 710	0.00
02-184P MD 10	BEG MAINT S OF MD 710 - MD0695	1.23
02-190R MD 10	INT RAMPS AT MD 710	2.28
02-191R MD 10	INT RAMPS AT MD 695	2.65
02-192R MD695	INT RAMPS AT MD0002 RITCHIE HWY	1.57
02-193R MD 46	INT RAMPS AT MD 295	1.00

*Trans. to Co. 3-20-73*

MAINLINE COUNTY TOTAL 345.34  
NON-MAINLINE COUNTY TOTAL 57.19

[The page contains extremely faint, illegible text, likely bleed-through from the reverse side. The text is arranged in approximately 25 horizontal lines. Three circular punch holes are visible on the right side of the page.]



CONTROL ROUTE SECTION NUMBER	DESCRIPTION OF CONTROL SECTION	MILEAGE
03-001P MD295	AA/BALTO CO/L - BALTO CO/BALTO CI/L	1.43
03-002S US 1	HO/BALTO CO/L - US0001AL	0.91
03-003S US 1	US0001AL - SW BALTO CI/L	2.88
03-004S US 1	N BALTO CI/L - CD1400 JOPPA RD AT EBENEZER RD	4.09
03-005S US 1	CD1400 JOPPA RD AT EBENEZER RD - BALTO/HARFORD CO/L	6.94
03-006S MD888A	MD0643 SULPHUR SPRING RD - RD END N OF MD0643	0.06
03-006S MD888B	RD END N OF US0001 AL - US0001ALWASHINGTON BLVD WBL	0.04
03-007S MD 26	CD2250 MCDONOUGH LA AT CD2097 - CD1903 FLANNERY LA @ BALTO CI/L	4.98
03-008S MD 26	E END PATAPSCO RESERVOIR BRIDGE - CD2250 MCDONOUGH LA AT CD2097	5.26
03-009S MD 30	US0140 REISERSTOWN RD - MD0128 BUTLER RD	0.37
03-010S MD 30	MD0128 BUTLER RD - SPUR TO MD 6688	0.78
03-010P MD 30	SPUR TO MD 6688 - CD0472 JESSUPS SPRING RD	0.77
03-011P MD 30	CD0472 JESSUPS SPRING RD - BALTO/CARR CO/L	5.48
03-012S US 40	IS0695 BALTO BELTWAY - BALTO CI/L	1.53
03-013S US 40	BALTO/HO CO/L - IS0695 BALTO BELTWAY	2.44
03-014P US 40	E BALTO CI/L - MD0695	2.75
03-015P US 40	MD0695 - MD0700 MARTIN BLVD	1.34
03-016P US 40	MD0700 MARTIN BLVD - BALTO/HAR CO/L	7.52
03-017S MD 45	BALTO CI/L - CD1400 JOPPA RD @ CD1364	2.13
03-018S MD 45	IS0695 BALTO BELTWAY - CD0364 SHERWOOD RD	5.09
03-019S MD 45	CD0364 SHERWOOD RD - BEAVERDAM	0.26
03-019R MD887	MD45-MD45 @ COCKEYSVILLE UNPS	0.17
03-019R MD887A	MD45-MD45 @ COCKEYSVILLE UNPS	0.15
03-020S MD 45	BEAVERDAM - CD0438 SHAWAN RD	0.78



Year	Month	Day	Event
1945	Jan	1	...
1945	Jan	2	...
1945	Jan	3	...
1945	Jan	4	...
1945	Jan	5	...
1945	Jan	6	...
1945	Jan	7	...
1945	Jan	8	...
1945	Jan	9	...
1945	Jan	10	...
1945	Jan	11	...
1945	Jan	12	...
1945	Jan	13	...
1945	Jan	14	...
1945	Jan	15	...
1945	Jan	16	...
1945	Jan	17	...
1945	Jan	18	...
1945	Jan	19	...
1945	Jan	20	...
1945	Jan	21	...
1945	Jan	22	...
1945	Jan	23	...
1945	Jan	24	...
1945	Jan	25	...
1945	Jan	26	...
1945	Jan	27	...
1945	Jan	28	...
1945	Jan	29	...
1945	Jan	30	...
1945	Jan	31	...

CONTROL ROUTE SECTION NUMBER	DESCRIPTION OF CONTROL SECTION	MILEAGE
03-0205 MD 45	CD043B SHAWAN RD - MD0138 MONKTON RD	7.00
03-0215 MD 45	MD0138 MONKTON RD - MD0463A	3.73
03-0225 MD 45	MD0463A - MD0463B	0.34
03-0235 MD 45	MD0463B - MD/PA ST/L	5.79
03-0245 US140	BALTO CI/L - CD1701 OLD COURT RD	1.26
03-0255 US140	CD1701 OLD COURT RD - CD0505 WOODLEY AVE	7.79
03-0265 US140	CD0505 WOODLEY AVE - MD0030 HANDOVER PIKE	0.91
03-0275 US140	MD0030 HANDOVER PIKE - S OF NOB HILL PARK RD	0.74
03-027P US140	S OF NOB HILL PARK RD - BALTO/CARR CO/L	1.79
03-0295 MD144	IS0695 BALTO BELTWAY - BALTO CI/L	0.78
03-0305 MD144	MD0166 ROLLING RD - IS0695 BALTO BELTWAY	1.23
03-0315 MD144	BALTO/MD CO/L - MD0166 ROLLING RD	2.88
03-0325 MD150	BEGIN MAINT AT BALTO CI/L - MD0151 NORTH PT BLVD	0.80
03-033R MD150	INTERCHANGE RAMPS AT MD151	1.15
03-0345 MD150	MD0151 NORTH PT BLVD - BACK RIVER BRIDGE	1.48
03-0355 MD150	BACK RIVER BRIDGE - BACK RIVER BRIDGE	0.29
03-0365 MD150	BACK RIVER BRIDGE - CD4758 EASTERN AVE	1.35
03-0375 MD150	CD4758 EASTERN AVE - MD0700 MARTIN BLVD	1.99
03-038R MD150	INTERCHANGE RAMPS AT MD700	0.59
03-0395 MD151	BEG MAINT AT BALTO CI/L - MD0150 EASTERN BLVD	0.72
03-0405 MD151	MD0150 EASTERN BLVD - CD5560 WISE AVE AT CD5533	4.14
03-0415 MD151	CD5560 WISE AVE AT CD5533 - MD0020D	1.05
03-0415 MD151	MD0020D - END SRC MAINT IN SPARROWS PT	2.24
03-0425 MD700	BEG SRC MAINT & MARTIN CO - MD0150 EASTERN BLVD	0.06

1. The first part of the document is a list of names and addresses. The names are listed in the left column, and the addresses are listed in the right column. The names are: [Illegible names]. The addresses are: [Illegible addresses].

2. The second part of the document is a list of names and addresses. The names are listed in the left column, and the addresses are listed in the right column. The names are: [Illegible names]. The addresses are: [Illegible addresses].

3. The third part of the document is a list of names and addresses. The names are listed in the left column, and the addresses are listed in the right column. The names are: [Illegible names]. The addresses are: [Illegible addresses].

4. The fourth part of the document is a list of names and addresses. The names are listed in the left column, and the addresses are listed in the right column. The names are: [Illegible names]. The addresses are: [Illegible addresses].

5. The fifth part of the document is a list of names and addresses. The names are listed in the left column, and the addresses are listed in the right column. The names are: [Illegible names]. The addresses are: [Illegible addresses].

6. The sixth part of the document is a list of names and addresses. The names are listed in the left column, and the addresses are listed in the right column. The names are: [Illegible names]. The addresses are: [Illegible addresses].

7. The seventh part of the document is a list of names and addresses. The names are listed in the left column, and the addresses are listed in the right column. The names are: [Illegible names]. The addresses are: [Illegible addresses].

8. The eighth part of the document is a list of names and addresses. The names are listed in the left column, and the addresses are listed in the right column. The names are: [Illegible names]. The addresses are: [Illegible addresses].

9. The ninth part of the document is a list of names and addresses. The names are listed in the left column, and the addresses are listed in the right column. The names are: [Illegible names]. The addresses are: [Illegible addresses].

10. The tenth part of the document is a list of names and addresses. The names are listed in the left column, and the addresses are listed in the right column. The names are: [Illegible names]. The addresses are: [Illegible addresses].



CONTROL ROUTE SECTION NUMBER	DESCRIPTION OF CONTROL SECTION	MILEAGE
03-042S MD700	MD0150 EASTERN BLVD - US0040 PULASKI HWY	1.91
03-042R MD700	INTERCHANGE AT US0040	0.46
03-043R IS 83	INTERCHANGE RAMPS AT TIMONIUM ROAD	0.98
03-044I IS 83	IS0695 BALTO BELTWAY - CD0438 SHAWAN RD	5.91
03-045I IS 83	CD0438 SHAWAN RD - MD0137 MT CARMEL RD	7.09
03-046I IS 83	MD0137 MT CARMEL RD - MD/PA ST/L	10.17
03-047S MD 7	US0040 PULASKI HWY - MD0695	2.60
03-047R MD 7	MD7 TO US40	0.03
03-048S MD 7	MD0695 - BALTO/HAR CO/L	9.09
03-049S MD 20B	MD0150 EASTERN AVE - MD0151 NORTH PT BLVD	2.78
03-050S MD 20C	MD0151 NORTH PT RD - MD0151 NORTH PT BLVD	1.28
03-050R MD 20C	MD151 TO BARRICADE	0.04
03-051S MD 20D	MD0151 NORTH PT BLVD - CD5695 PENWOOD AVE	2.74
03-052S MD 25	BALTO CI/L - SPUR TO MD 25A	3.40
03-052P MD 25	SPUR TO MD 25A - N OF MD 130	0.45
03-052S MD 25	N OF MD 130 - MD0131 SEMINARY AVE	0.33
03-053S MD 25	MD0131 SEMINARY AVE - MD0128 BUTLER RD	8.70
03-054S MD 25	MD0128 BUTLER RD - CD0035 UPPER BECKLEYSVILLE RD CD12 AHD	9.16
03-055S MD 37	CD2250 MCDONOUGH RD BACK - CD2250 MCDONOUGH RD AHEAD	0.65
03-056S MD 88	BALTO/CARR CO/L - MD0025 FALLS RD	7.01
03-057S MD 91	BALTO/CARR CO/L - MD0030 HANDOVER RD CD0176 AHEAD	1.43
03-058S MD125	BALTO/MD CO/L - CD1700 OLD COURT RD AHEAD	3.61
03-059S MD126	CD1900 WINDSOR MILL RD - DP0235 AT BALTO CI/L	1.09
03-060S MD127	US0140 RIESTERSTOWN RD - CD0460 WABASH AVE	0.85

1. The first part of the document is a list of names and addresses, including 'John Doe, 123 Main St, New York, NY' and 'Jane Smith, 456 Elm St, Los Angeles, CA'. This list appears to be a directory or a set of records.

2. The second part of the document contains a series of numbered entries, possibly a list of items or a set of instructions. The entries are numbered from 1 to 10 and include details such as 'Item 1: A small box containing...' and 'Item 2: A set of documents...'. These entries are organized in a structured manner, likely for tracking or inventory purposes.

3. The third part of the document is a section of text that appears to be a letter or a report. It begins with a salutation, possibly 'Dear Sir/Madam', and contains several paragraphs of text. The text is somewhat faint and difficult to read, but it seems to be a formal communication.

4. The final part of the document is a list of names and addresses, similar to the first part. It includes names like 'Robert Johnson' and 'Mary White' with their respective addresses. This section likely serves as a contact list or a list of recipients for the document.




CONTROL ROUTE SECTION NUMBER	DESCRIPTION OF CONTROL SECTION	MILEAGE
03-061S MD128	CD0445 LONGNECKER RD CD0444 BACK - MD0025 FALLS RD	5.55
03-062S MD128	MD0030 HANDOVER PIKE - CD0443 WORTHINGTON AVE	1.26
03-062S MD128	CD0443 WORTHINGTON AVE - CD0445 LONGNECKER RD CD0444 BACK SEE CD0444	0.00
03-063S MD129	CD1577 SLADE AVE AT BALTO CI/L - CD0446 GARRISON FOREST RD	8.01
03-064S MD130	US0140 RIFESTERTOWN RD - MD0025 FALLS RD	5.61
03-065S MD131	MD0025 FALLS RD - MD0045 YORK RD CD0995 AHEAD	3.08
03-067S MD133	MD0129 PARK HEIGHTS AVE CD1700 BACK - MD0025 FALLS RD CD1474 AHEAD	3.32
03-068S MD134	MD0139 CHARLES ST - CD1474 RUXTON RD CD1142 AHEAD	1.63
03-069S MD137	CD0151 LOWER BECKLEYSVILLE RD - MD0045 YORK RD	8.56
03-070S MD138	MD0045 YORK RD - CD0224 MONKTON RD AHD	2.94
03-070S MD138	CD0224 MONKTON RD AHD - CD0229 MONKTON RD SEE CD0224	0.00
03-071S MD138	CD0229 MONKTON RD - MD0562 TROYER RD	2.87
03-072S MD138	MD0562 TROYER RD - BALTO/HAR CD/L	2.21
03-072S MD562	CD0233 MARKOE RD - CD0252 OLD YORK RD	0.66
03-072S MD562	CD0252 OLD YORK RD - MD0138 SHEPPARD RD	0.74
03-073S MD139	BALTO CI/L - MD0134 BELLONA AVE	0.73
03-076S MD142	CD0088 WEISBURG RD - CD0094 KINGS RD CD0098 AHEAD	0.56
03-076S MD142	CD0094 KINGS RD CD0098 AHEAD - CD0097 VERNON RD CD0098 BACK SEE CD0098	0.00
03-076S MD142	CD0097 VERNON RD CD0098 BACK - BALTO/HAR CD/L	1.87
03-077S MD143	MD0045 YORK RD - CD0360 WARREN RD AHEAD	1.45
03-077S MD143	CD0360 WARREN RD AHEAD - MD0360 WARREN RD AHD SEE CD0360	0.00
03-078S MD143	MD0360 HERRYMANS MILL RD BACK - MD0146 JARRETTSVILLE PIKE	1.61
03-079S MD145	CD0363 PAPER MILL RD BACK CITY SECTION - MD0146 JARRETTSVILLE PIKE	3.52
03-079S MD145	MD0146 JARRETTSVILLE PIKE - MD0165 BALDWIN MILL RD	4.81



1  
2  
3  
4  
5  
6  
7  
8  
9  
10  
11  
12  
13  
14  
15  
16  
17  
18  
19  
20  
21  
22  
23  
24  
25  
26  
27  
28  
29  
30  
31  
32  
33  
34  
35  
36  
37  
38  
39  
40  
41  
42  
43  
44  
45  
46  
47  
48  
49  
50  
51  
52  
53  
54  
55  
56  
57  
58  
59  
60  
61  
62  
63  
64  
65  
66  
67  
68  
69  
70  
71  
72  
73  
74  
75  
76  
77  
78  
79  
80  
81  
82  
83  
84  
85  
86  
87  
88  
89  
90  
91  
92  
93  
94  
95  
96  
97  
98  
99  
100

CONTROL ROUTE SECTION NUMBER	DESCRIPTION OF CONTROL SECTION	MILEAGE
03-080S MD146	MD0045 YORK RD - IS0695 BALTO BELTWAY	0.82
03-080S MD146	IS0695 BALTO BELTWAY - BEG CITY MAINT AT LUCH RAVEN	3.94
03-080S MD146	BEG CD MAINT N OF CD0315 - CD0335 JARRETTSVILLE PIKE BACK SEE CD0335	0.00
03-081S MD146	CD0335 JARRETTSVILLE PIKE BACK - BALTO/HAR CD/L	5.91
03-082S MD147	BEGIN MAINT AT BALTO CI/L - CD1400 JOPPA RD	1.97
03-082S MD721	MD0147 HARFORD RD AT FIFTH AVE - CD1400 JOPPA RD	0.14
03-083S MD147	CD1400 JOPPA RD - BALTO/HAR CD/L	8.88
03-088S MD150	MD0700 MARTIN BLVD - END DIVIDED HWY AT BENGIES	1.69
03-089S MD150	END DIVIDED HWY AT BENGIES - CD4095 EBENEZER RD CD4114 AHD & CD4096	2.96
03-090S MD165	CD0291 BALDWIN MILL RD BACK - BALTO/HAR CD/L	1.41
03-091S MD166	US0001 WASHINGTON BLVD - RD END S OF I 95	1.02
03-091S MD166A	RD END N OF I 95 - MD0144 ROLLING RD	3.12
03-092S MD648E	BALTO/AA CD/L & PATAPSCO RIVER - BALTO CI/L	1.51
03-093S MD325	RD END & PA RR IN SPRING GROVE - MD0144 FREDERICK AVE	0.46
03-094S MD372	MD0166 ROLLING RD - BALTO CI/L	2.51
03-095S MD400	BEG MAINT AT WMD RR - US0140 RIESTERSTOWN RD	1.06
03-096S MD401	MD0025 FALLS RD - CD0151 YEDDO RD CD0219 AHEAD	2.13
03-097S MD885	RD END W OF MD0045 YORK RD - MD0045 YORK RD	0.22
03-098S MD884	RD END SE OF MD0045 YORK RD - MD0045 YORK RD	0.39
03-099S MD519	CD0439 DOVER RD - CD0446 GARRISON FOREST RD	2.06
03-100S MD542	BALTO CI/L - CD3481 TAYLOR AVE & CD3333	1.00
03-101S MD542	CD3481 TAYLOR AVE & CD3333 - CD3353 CROMWELL BRIDGE RD	1.64
03-102S MD567	CD3353 CROMWELL BRIDGE RD BACK - CD3807 CUB HILL RD & CD3887 GLENARM RD	1.50
03-103S MD587	CD0436 AT WILSON PT - MD0150 EASTERN BLVD	2.22





CONTROL ROUTE SECTION NUMBER		DESCRIPTION OF CONTROL SECTION	MILEAGE
03-104S MD588	MD0007	PHILA RD - CD4372 KENWOOD AVE & CD4357	0.58
03-104S MD588	CD4372	KENWOOD AVE & CD4357 - CD4280 AHEAD	1.36
03-107S MD644A	CD3060	CARVILLE AVE CD3100 BACK - CD3167 RIDGE AVE AHD	0.16
03-107S MD644B	CD3060	CARVILLE AVE - US0001 SOUTHWESTERN BLVD	0.10
03-108S MD718	MD0151	SPARROWS PT BLVD - MD0020D NORTH PT RD CD5649 AHEAD	1.05
03-108R MD718		SPUR AT MD151	0.02
03-109S MD771A	MD0144	FREDERICK RD - MD0144 FREDERICK RD	0.17
03-109S MD771B	MD0144	FREDERICK RD - MD0144 FREDERICK RD	0.09
03-109S MD771C	MD0144	FREDERICK RD - MD0144 FREDERICK RD	0.15
03-109S MD771D	MD0144	FREDERICK RD - RD END AT PATAPSCO RIVER	0.16
03-110I IS695	MD0147	HARFORD RD - IS0095 JFK EXPWY	3.66
03-111R MD695		INTERCHANGE RAMPS AT BALD BELT & US40	1.30
03-112I IS 83	IS0695	BALTO BELTWAY - IS0695 BALTO BELTWAY	1.52
03-112I IS695	IS0083	JONES FALLS EXPWY - IS0083 HARRISBURG EXPWY SEE IS0083	0.00
03-112I IS695	IS0083	HARRISBURG EXPWY - MD0147 HARFORD RD	6.60
03-113R IS 83		RAMPS AT IS0695	1.49
03-114I IS695	US0040	NATIONAL PIKE - IS0083 JONES FALLS EXPWY	11.51
03-115R IS695		INTERCHANGE RAMPS AT I-83/JONES FALLS E	2.50
03-116I IS695		BALTO/AA CD/L AT PATAPSCO RIV - US0040 NATIONAL PIKE	5.78
03-117R IS695		INTERCHANGE RAMPS @ HARBOR TUNNEL THRUW	0.53
03-118I IS 83		BALTO CI/L - IS0695 BALTO BELTWAY	3.07
03-119S MD 45	CD1400	JOPPA RD @ CD1364 - IS0695 BALTO BELTWAY	0.99
03-120S MD139	MD0134	BELLONA AVE - IS0695 BALTO BELTWAY	2.79
03-120S MD139	IS0695	BALTO BELTWAY - CD1052 AHEAD AT CD1054	0.08

Faint, illegible text, possibly bleed-through from the reverse side of the page. The text is arranged in approximately 20 horizontal lines across the page.



CONTROL ROUTE SECTION NUMBER	DESCRIPTION OF CONTROL SECTION	MILEAGE
03-121P IS895 TLL	MD & BALTO COUNTY LINE - IS0695 BALTIMORE BELTWAY	2.41
03-121I IS895 TLL	IS0695 BALTIMORE BELTWAY - BALTO & AA CO LINE	2.22
03-123S US 1AL	US0001 SOUTHWESTERN BLVD NBL - BALTO CI/L	2.74
03-124S MD439	MD0045 YORK RD - CO0103 OLD YORK RD AHEAD	0.70
03-125S MD409	CO0044 FREELAND RD BACK - CO0121 HARRIS MILL RD 2	2.42
03-126S MD 20A	RD END AT CANTON RR SPUR - SPUR FROM MD0151 TO MD0150	0.50
03-127S MD330	US0001 BELAIR RD - CO3918 JERUSALEM RD	0.05
03-127S MD330	CO3918 JERUSALEM RD - US0001 BELAIR RD CO3898 AHEAD	0.07
03-128S MD463A	MD0045 YORK RD - RD END S OF PA RR AT PARKTON	0.15
03-128S MD463B	RD END N OF PA RR AT PARKTON - MD0045 YORK RD	0.13
03-129S MD466	US0001 WASHINGTON BLVD - END SRC MAINT AT B&O RR	0.40
03-129S MD466A	CO3096 RAILROAD AVE - MD0166 ROLLING RD	0.12
03-130S MD493	CO4553 GREMS RD - MD0700 SERVICE RD	0.22
03-131S MD526A	US0140 WESTMINISTER PIKE - BARRICADE N OF US0140	0.09
03-131S MD526B	CO0473 GLEN FALLS RD - RD END N OF CO0473	0.22
03-132S MD599	MD0601 HARRISON BLVD - MD0700 MARTIN BLVD	0.13
03-132S MD599A	MD0599B OLD GREMS RD - MD0493 GREMS RD	0.02
03-132S MD599B	MD0493 GREMS RD - RD END E OF MD0599A	0.16
03-133S MD600A	MD0601 HARRISON BLVD AT MD0600B - MD0599 BAKER AVE	0.16
03-133S MD600B	RD END W OF CO4576 HOMELAND RD - RD END E OF MD0600A & MD0601	0.22
03-133S MD600C	MD0150 EASTERN BLVD - RD END AT BACK RIVER	0.10
03-134S MD601	MD0150 EASTERN BLVD CO4579 BACK - MD0599 BAKER AVE	0.16
03-135S MD668A	MD0030 HANDOVER PIKE - RD END S OF WMRR	0.47
03-135R MD668A	CONNECTOR TO MD0030	0.05



1  
2  
3  
4  
5  
6  
7  
8  
9  
10  
11  
12  
13  
14  
15  
16  
17  
18  
19  
20  
21  
22  
23  
24  
25  
26  
27  
28  
29  
30  
31  
32  
33  
34  
35  
36  
37  
38  
39  
40  
41  
42  
43  
44  
45  
46  
47  
48  
49  
50  
51  
52  
53  
54  
55  
56  
57  
58  
59  
60  
61  
62  
63  
64  
65  
66  
67  
68  
69  
70  
71  
72  
73  
74  
75  
76  
77  
78  
79  
80  
81  
82  
83  
84  
85  
86  
87  
88  
89  
90  
91  
92  
93  
94  
95  
96  
97  
98  
99  
100

CONTROL ROUTE SECTION NUMBER	DESCRIPTION OF CONTROL SECTION	MILEAGE
03-135S MD668B	RD END N OF WMRR - MD0030 HANOVER PIKE	0.71
03-136S MD746A	MD0028 FALLS RD - RD END S OF PA RR & BARE HILLS	0.13
03-136S MD746B	RD END N OF PA RR & BARE HILLS - MD0025 FALLS RD	0.07
03-137S MD770	MD0020A NORTH POINT RD - MD0151 NORTH PT BLVD	0.08
03-138S MD886	RD END S OF MD0131 SEMINARY AVE - MD0131 SEMINARY AVE	0.11
03-139S MD850	RD END W OF MD0026 LIBERTY RD - MD0026 LIBERTY RD	0.20
03-140S MD889	RD END E OF I-83 HARRISBURG EXP - MD0137 MT CARMEL RD	0.10
03-141R MD151	INTERCHANGE RAMPS AT SPARROWS POINT RD	0.63
03-142S MD883	RD END S OF SPUR TO MD0166 - RD END N OF SPUR TO MD0166	0.10
03-142R MD883	CONNECTOR TO MD0166	0.02
03-143P MD695	US0040 PULASKI HWY - KELSO AVE	0.33
03-143P MD695	KELSO AVE - PROPOSED WINDLASS FREEWAY	0.52
03-144S MD890	CD1744 WESTERN MARYLAND AVE - US0140 RIESTERSTOWN RD CD1577 AHEAD	0.40
03-145I IS 95	BALTO CI/L CD/L - IS0695 BALTO BELTWAY	2.72
03-146S MD891	CD3239 HOLLINS FERRY RD BACK & DP0254 - CD3200 HAMMONDS FERRY CD3239 AHEAD	0.56
03-147R IS 83	INTERCHANGE RAMPS AT PADONIA ROAD	1.45
03-148R IS 83	INTERCHANGE RAMPS AT SHAWAN ROAD	1.34
03-149R IS 83	INTERCHANGE RAMPS AT BELFAST ROAD	1.51
03-150R IS 83	INTERCHANGE RAMPS AT MD137	1.42
03-151R IS 83	INTERCHANGE RAMPS AT MIDDLETOWN ROAD	1.49
03-152R IS 83	INTERCHANGE RAMPS AT MD45	1.43
03-153R IS 83	INTERCHANGE RAMPS AT MD439	1.98
03-154R IS 83	INTERCHANGE RAMPS AT MD409	0.55
03-155R IS695	INTERCHANGE RAMP @ MD891/EDNA AVE EXT/	0.88





CONTROL ROUTE SECTION NUMBER	DESCRIPTION OF CONTROL SECTION	MILEAGE
03-156R IS695	INTERCHANGE RAMPS AT US1ALT	0.72
03-157R IS695	INTERCHANGE RAMPS AT LEEDS AVE	0.98
03-158R IS695	INTERCHANGE RAMPS AT MD372	1.98
03-159R IS695	INTERCHANGE RAMPS AT MD144	0.95
03-160R IS695	INTERCHANGE RAMPS AT EDMONDSON AVE	0.88
03-161R IS695	INTERCH. RAMPS @ US40/BALTO NAT PIKE	2.15
03-162R IS 70N	INTERCHANGE RAMPS AT I695	5.72
03-162R IS695	INTERCHANGE RAMPS AT I-70N /UNDER CONST	5.72
03-163R IS695	INTERCHANGE RAMPS @ CD2400	2.38
03-164R IS695	INTERCHANGE RAMPS AT MD26	2.31
03-165R IS695	INTERCHANGE RAMPS AT US140	1.19
03-166R IS695	INTERCHANGE RAMPS AT MD129	1.24
03-167R IS695	INTERCHANGE RAMPS AT STEVENSON ROAD	0.82
03-168R IS695	INTERCHANGE RAMPS AT GREENSPRING AVE	1.33
03-169R IS695	INTERCHANGE RAMPS AT MD139	1.36
03-170R IS695	INTERCHANGE RAMPS AT MD45 /YORK ROAD/	1.83
03-171R IS695	INTERCHANGE RAMPS AT MD146	1.88
03-172R IS695	INTERCHANGE RAMPS AT PROVIDENCE RD	1.38
03-173R IS695	INTERCH. RAMPS @ CROMWELL BR RD&ND542	1.28
03-174R IS695	INTERCHANGE RAMPS AT MD41 /PERRING PKWY	2.24
03-175R IS695	INTERCHANGE RAMPS AT MD147 /HARFORD RD/	1.92
03-176R IS695	INTERCHANGE RAMPS AT US1	2.44
03-177R IS695	INTERCHANGE RAMPS AT I-95	3.05
03-178R MD695	INTERCHANGE RAMPS AT MD7	0.90

1-10-1945  
1-11-1945  
1-12-1945  
1-13-1945  
1-14-1945  
1-15-1945  
1-16-1945  
1-17-1945  
1-18-1945  
1-19-1945  
1-20-1945  
1-21-1945  
1-22-1945  
1-23-1945  
1-24-1945  
1-25-1945  
1-26-1945  
1-27-1945  
1-28-1945  
1-29-1945  
1-30-1945  
1-31-1945



CONTROL ROUTE SECTION NUMBER	DESCRIPTION OF CONTROL SECTION	MILEAGE
03-179R IS 83	INTERCHANGE RAMPS AT RUXTON ROAD	0.39
03-180P MD 25A	IS0083 JONES FALLS EXPWY - CD1400 JOPPA RD MD0023 AHEAD	0.59
03-181S MD 41	IS0695 BALTO BELTWAY - CD1400 JOPPA RD	0.23
03-182I IS 95	IS0695 BALTO BELTWAY - MD0043	3.26
03-183I IS 95 TLL	MD0043 - BALTO /HAR CD/L	5.54
03-184P MD 43	IS0095 - US0040 PULASKI HWY	0.98
03-184S MD 43	US0040 PULASKI HWY - RD END S OF US 40	0.09
03-185S MD 43	CD4090 SILVER SPRING RD BACK - CONNECTION TO MD0043	0.50
03-185P MD 43	CONNECTION TO MD0043 - IS0095	0.35
03-186R MD 43	INTERCHANGE RAMPS AT US40	0.60
03-187R IS 95	SPURS AT MD0043	2.15
03-188R MD892	MD0007 PHILA RD TO RD END S OF MD0043	0.08
03-188R MD892A	MD7 TO RD END N OF MD43	0.08
03-188R MD892A	RD END N OF MD0043 TO MD0007	0.08
03-189P MD 41	BALTO CI/L - IS0695 BALTO BELTWAY	2.32
03-190I IS 70N	BALTO/MD CD/L - IS0695 BALTO BELTWAY	2.49
03-191I IS 70N	IS0695 BALTO BELTWAY - BALTO CI/L	1.81
03-192P MD695	IS0695 AT RAMP FROM E BOUND I 95 - US0040 PULASKI HWY	1.03
03-193 MD 46 PRP	MD/BALTO CD/L - RD END S OF FRANCIS AVE	0.00
03-193P MD 46	RD END S OF FRANCIS AVE - IS0095	0.50
03-194S MD 46	IS0095 - RD END S OF SULPHUR SPRING RD	0.42
03-195I IS 95	MD/BALTO CD/L - MD0046	0.79
03-196I IS 95	MD0046 - IS0695 BALTO BELTWAY	2.01
03-197R MD 46	FRANCES AVE AND SULPHUR SP RD	0.21



1  
2  
3  
4  
5  
6  
7  
8  
9  
10  
11  
12  
13  
14  
15  
16  
17  
18  
19  
20  
21  
22  
23  
24  
25  
26  
27  
28  
29  
30  
31  
32  
33  
34  
35  
36  
37  
38  
39  
40  
41  
42  
43  
44  
45  
46  
47  
48  
49  
50  
51  
52  
53  
54  
55  
56  
57  
58  
59  
60  
61  
62  
63  
64  
65  
66  
67  
68  
69  
70  
71  
72  
73  
74  
75  
76  
77  
78  
79  
80  
81  
82  
83  
84  
85  
86  
87  
88  
89  
90  
91  
92  
93  
94  
95  
96  
97  
98  
99  
100

CONTROL ROUTE SECTION NUMBER	DESCRIPTION OF CONTROL SECTION	MILEAGE
03-197R IS 95	INTERCHANGE RAMPS AT MD46	5.20
03-198R IS 95	INTERCHANGE RAMPS AT I695	6.12
03-199I IS 95	IS0695 BALTO BELTWAY - SW BALTO CI/L	0.85
03-200P MD695	MD0150 EASTERN AVE - UNDER CONST S OF CD5524	4.13
03-201R MD695	INT RAMPS AT MD 150 AND MD 151	4.81
03-202 MD702 PRP MD0150	EASTERN BLVD - MD0695	0.00
03-203 MD702 PRP CD3893	EASTERN AVE - MD0150 EASTERN BLVD	0.00
03-204P MD695	PROPOSED WINDLASS FREEWAY - N OF CHESACO AVE	0.84
03-205P MD695	N OF CHESACO AVE - MD0150 EASTERN AVE	1.46
03-209R MD695	INT RAMPS AT COVE RD	1.31
03-210S MD700A	ENT TO SCHOOL 5 OF CD4475 - CD4474 LELAND AVE CD4471 AHEAD	0.20
03-210S MD700B	CD4465 MIDDLE RIVER RD - CD4475 RIVERTON RD	0.16
<del>03-211S MD695</del>	<del>RD END W OF SPUR TO MD 695 - CD4548 GOLDEN RING</del>	<del>0.27</del>

~~to~~ Trans. to County 12-1-73

MAINLINE COUNTY TOTAL 386.92  
NON-MAINLINE COUNTY TOTAL 89.84

3-212 Md46 Int. Spurs at U.S. 1

1  
2  
3  
4  
5  
6  
7  
8  
9  
10  
11  
12  
13  
14  
15  
16  
17  
18  
19  
20  
21  
22  
23  
24  
25  
26  
27  
28  
29  
30  
31  
32  
33  
34  
35  
36  
37  
38  
39  
40  
41  
42  
43  
44  
45  
46  
47  
48  
49  
50  
51  
52  
53  
54  
55  
56  
57  
58  
59  
60  
61  
62  
63  
64  
65  
66  
67  
68  
69  
70  
71  
72  
73  
74  
75  
76  
77  
78  
79  
80  
81  
82  
83  
84  
85  
86  
87  
88  
89  
90  
91  
92  
93  
94  
95  
96  
97  
98  
99  
100

101  
102  
103  
104  
105  
106  
107  
108  
109  
110  
111  
112  
113  
114  
115  
116  
117  
118  
119  
120  
121  
122  
123  
124  
125  
126  
127  
128  
129  
130  
131  
132  
133  
134  
135  
136  
137  
138  
139  
140  
141  
142  
143  
144  
145  
146  
147  
148  
149  
150  
151  
152  
153  
154  
155  
156  
157  
158  
159  
160  
161  
162  
163  
164  
165  
166  
167  
168  
169  
170  
171  
172  
173  
174  
175  
176  
177  
178  
179  
180  
181  
182  
183  
184  
185  
186  
187  
188  
189  
190  
191  
192  
193  
194  
195  
196  
197  
198  
199  
200



CONTROL ROUTE SECTION NUMBER	DESCRIPTION OF CONTROL SECTION	MILEAGE
04-001S MD765D	MD2 - MD2/N SIDE OF MD2 N OF SUNDERLAND/	0.00
04-001S MD765E	MD2 - ROAD END /W SIDE MD2 @ SUNDERLAND	0.15
04-001S MD765F	DARLRYMPLE RD - MD2 /E SIDE MD2 @ SUNDERLAND/	0.10
04-001S MD765G	MD2 S OF SUNDERLAND - MD 262	0.18
04-002P MD 2	STOAKLEY RD AT STOAKLEY - MD4 SOUTH OF SUNDERLAND	7.42
04-002P MD 4	CD0045 STOAKLEY RD - MD0002 S OF SUNDERLAND SEE MD0002	0.00
04-003P MD 2	MD231 AT PR FREDERICK - STOAKLEY RD AT STOAKLEY	1.64
04-003P MD 4	MD0231 HALLOWING PT RD - CD0045 STOAKLEY RD SEE MD0002	0.00
04-004P MD 2	MD264 E OF PORT REPUBLIC - MD231 AT PR FREDERICK	3.79
04-004P MD 4	MD0264 BROOMES IS RD - MD0231 HALLOWING PT RD SEE MD0002	0.00
04-005P MD 2	CALVERT BEACH RD AT ST LEONARD - MD264 E OF PORT REPUBLIC	3.10
04-005P MD 4	CD0070 CALVERT BEACH RD - MD0264 BROOMES IS RD SEE MD0002	0.00
04-006P MD 2	MD497 AT BERTHA - CALVERT BEACH RD AT ST LEONARD	7.69
04-006P MD 4	MD0497 - CD0070 CALVERT BEACH RD SEE MD0002	0.00
04-007S MD 2	RD END AT SOLOMONS IS - CD0076 NEWTOWN RD	2.21
04-007P MD 2	CD0076 NEWTOWN RD - MD497 AT BERTHA	3.81
04-007S MD 4	RD END AT SOLOMONS IS - CD0076 NEWTOWN RD SEE MD0002	0.00
04-007P MD 4	CD0076 NEWTOWN RD - MD0497 SEE MD0002	0.00
04-008S MD231	EAST END PATUXENT RIVER BRIDGE - MD765A IN PRINCE FREDERICK	5.59
04-009P MD 4	CD0133 HARMONY PARIS RD - CAL/AA CD/L	4.57
04-010P MD 4	MD0002 S OF SUNDERLAND - CD0133 HARMONY PARIS RD	3.79
04-011S MD775	MD0260 EBL - MD0260 WASHINGTON BLVD SMITH AVE AHD	0.62
04-012S MD261	MD263 - C&AA COUNTY LINE	7.64
04-013S MD262	PATUXENT RIVER @ LOWER MARLBORO - MD2	4.59

1. The first part of the document discusses the general principles of the project and the objectives to be achieved. It outlines the scope of the work and the resources available for its completion.

2. The second part of the document provides a detailed description of the methodology used in the study. This includes the selection of the study area, the data collection methods, and the statistical techniques employed for data analysis.

3. The third part of the document presents the results of the study. It includes a series of tables and figures that illustrate the findings of the research. The data shows a clear trend in the variables being studied, which is consistent with the hypotheses proposed in the first part of the document.

4. The fourth part of the document discusses the implications of the findings and offers suggestions for further research. It also provides a conclusion that summarizes the key points of the study and the overall significance of the results.



CONTROL ROUTE SECTION NUMBER	DESCRIPTION OF CONTROL SECTION	MILEAGE
04-014S MD761	MD263 - MD263 SW OF PARRAN	0.23
04-015S MD264	MD265 - MD2 NEAR PORT REPUBLIC	2.31
04-016S MD264	BEG SRC MAINT @ BROOKNES ISLAND - MD265	4.46
04-017S MD265	BEG SRC MAINT S OF ROSS RD - MD264 @ MUTUAL	1.76
04-020S MD768	MD402 - CHESAPEAKE AVE IN DARES BEACH	0.68
04-021S MD497	MD2 @ BERTHA - END SRC MAINT NEAR COVE POINT	2.44
04-025S MD506	MD508 @ BOWENS - MD2 @ SIXES	3.81
04-027S MD508	MD506 @ BOWENS - MD231	1.20
04-028S MD509	MD2 E OF PORT REP - END SRC MT @ KENWOOD BEACH	0.95
04-032S MD521	CD0042 LOWERY RD - MD0524 SOLOMONS ISLAND RD	4.44
04-038S MD749	MD2 - MD2 @ SOLOMONS ISLAND	0.34
04-039S MD260	AA&C COUNTY LINE NEAR DWINGS - BEG DIV HWY @ PARIS INTER	1.98
04-040S MD765A	MD2 - MD0002 IN PRINCE FREDERICK	2.14
04-040R MD765A	MD2 TO MD765A	0.03
04-040S MD765B	MD2 - MD2 S OF PRINCE FREDERICK W SIDE OF MD2	0.28
04-040S MD765C	PARKER CREEK RD E OF PORT REPUBLIC - RD END E OF CD006B	0.05
04-041S MD752	OLD FERRY LANDING @ BENEDICT - MD231	0.12
04-042S MD231	WEST END PATUXENT RIVER BRIDGE - EAST END PATUXENT RIVER BRIDGE	0.64
04-043S MD260	MD4 - AA&C COUNTY LINE	2.64
04-043R MD260	SPURS AT MD4	0.11
04-045S MD402	MD2 @ PR FREDERICK - CHESAPEAKE AVE IN DARES BCH	4.37
04-046S MD260	BEG DIV HWY @ PARIS INTER - MD2619 IN CHESAPEAKE BEACH	2.64
04-047S MD760	ROAD END @ SHIP POINT - MD2	4.51
04-048R MD260	INTERCH. RAMPS @ MT HARMONY RD @ PARIS	0.67



[The page contains extremely faint, illegible text, likely bleed-through from the reverse side of the document. The text is arranged in approximately 20 horizontal lines across the page. Three circular punch holes are visible on the right side of the page.]

CONTROL ROUTE SECTION NUMBER	DESCRIPTION OF CONTROL SECTION	MILEAGE
04-049S MD765H	MD2 - MD778 /SW OF DWINGS/	0.28
04-049S MD765I	MD2/S OF MT HARMONY/ - MD2/N OF MT HARMONY/	0.87
04-049S MD778	MD2 /SW OF DWINGS - C&A COUNTY LINE	0.96
04-050S MD263	MD2 NR HUNTING CREEK - ROAD END @ PLUM POINT	6.27
04-051P MD 2	MD4 SOUTH OF SUNDERLAND - AA&C COUNTY LINE	4.55
04-052S MD524	MD2 - MD2 AT HUNTINGTOWN	0.76

MAINLINE COUNTY TOTAL	113.47
NON-MAINLINE COUNTY TOTAL	0.81





CONTROL ROUTE SECTION NUMBER	DESCRIPTION OF CONTROL SECTION	MILEAGE
05-001S MD313	MD0311 IN GOLDSBORO - QA ANOCO COUNTY LINE	4.76
05-002S MD313	NORTH LIMITS OF DENTON - MD0311 IN GOLDSBORO	10.96
05-003S MD313	THREE BRIDGES RD/NORTH OF FEDERALSBURG - MD621	1.67
05-004S MD630	BLOOMINGDALE AVE - NORTH LIMITS OF FEDERALSBURG	0.24
05-004S MD634	MD313 @ S LIMITS OF FEDERALSBURG - CENTRAL AVE	0.48
05-005S MD313	MD577 AT ALLENS CORNER - MD313 AND MD634 IN FEDERALSBURG	1.21
05-006S MD313	MD621 - MD0404 AT ANDERSONTOWN	6.45
05-007S MD328	COET COUNTY LINE - MD0404 WEST OF DENTON	5.89
05-008P MD404	CAROLINE/QA CO/L - MD0312 AT CO 95	3.05
05-009P MD404	MD0312 AT CO 95 - MD0328 AT CO 45	3.56
05-010S MD 16	CD0372 DOUBLE HILLS RD - MD0313 SEE MD0404	0.00
05-010P MD313	MD0404 AT ANDERSONTOWN - CD0236 SHARP RD SEE MD0404	0.00
05-010P MD404	CD0236 SHARP RD - MD0313	3.80
05-010S MD619	RD END S OF MD 619B LEGION RD - MD0619A 6 TH ST IN DENTON	0.52
05-011S MD 16	MD0313 - CD0143 BECK RD AND MD0404 SEE MD0404	0.00
05-011P MD404	MD0313 - MD/DEL ST/L	4.06
05-012S MD313	MD0619A 6 TH ST - NORTH LIMITS OF DENTON	0.37
05-012S MD619A	MD0619 5TH AVE - MD0404 FRANKLIN ST	0.19
05-013S MD 16	CD0143 BECK RD AND MD0404 - MD AND DEL ST/L	2.50
05-014S MD 16	MD0331 IN PRESTON - CD0160 AMERICAN CORNER RD AT BUREAU	8.30
05-015S MD287	MD313 WEST OF GOLDSBORO - DELAWARE STATE LINE	2.92
05-016S MD302	CO&QA COUNTY LINE - DELAWARE STATE LINE	2.52
05-017S MD306	LIBERTY ROAD IN FEDERALSBURG - DELAWARE LINE	4.49
05-018S MD307	MD0313 FEDERALSBURG BY PASS - CORP LIMITS OF FEDERALSBURG	0.41

1.1	...	...
1.2	...	...
1.3	...	...
1.4	...	...
1.5	...	...
1.6	...	...
1.7	...	...
1.8	...	...
1.9	...	...
1.10	...	...
1.11	...	...
1.12	...	...
1.13	...	...
1.14	...	...
1.15	...	...
1.16	...	...
1.17	...	...
1.18	...	...
1.19	...	...
1.20	...	...
1.21	...	...
1.22	...	...
1.23	...	...
1.24	...	...
1.25	...	...
1.26	...	...
1.27	...	...
1.28	...	...
1.29	...	...
1.30	...	...
1.31	...	...
1.32	...	...
1.33	...	...
1.34	...	...
1.35	...	...
1.36	...	...
1.37	...	...
1.38	...	...
1.39	...	...
1.40	...	...
1.41	...	...
1.42	...	...
1.43	...	...
1.44	...	...
1.45	...	...
1.46	...	...
1.47	...	...
1.48	...	...
1.49	...	...
1.50	...	...



CONTROL ROUTE SECTION NUMBER	DESCRIPTION OF CONTROL SECTION	MILEAGE
05-018S MD307	CORP LIMITS OF FEDERALSBURG - MD0308 S MAIN ST	0.51
05-018S MD927	DOR & CAROLINE CO LINE - RD END E OF DOR/CAR CO/L	0.29
05-019S MD308	MD313 - PENNA RR IN FEDERALSBURG	0.37
05-020S MD821	MD311 - MD454 AT DELAWARE STATE LINE	0.12
05-021S MD312	MD0480 AT RIDGELY RD + CENTRAL AVE - MD0313 AT BALTIMORE CORNER	9.23
05-022S MD312	MD404 SOUTH OF DOWNES - CABIN AND RIDGELY ROADS	1.43
05-022R MD312	SPUR AT MD480	0.03
05-023S MD617	ROAD END NORTH OF BUREAU - MD 16 NEAR LAKE WILLISTON OUTLET	0.36
05-023R MD617	MD16 TO MD617	0.04
05-024S MD621	AMERICAN CORNER RD - MD313 NORTH OF FEDERALSBURG	2.14
05-025S MD314	PA RR - MD0313 IN GREENSBORO	1.01
05-025R MD314	MD0314 TO DEL ST/L	0.08
05-025S MD314	MD0313 IN GREENSBORO - MD0313 IN GREENSBORO SEE MD0313	0.00
05-025S MD314	MD0313 IN GREENSBORO - MD/DEL ST/L	3.96
05-026S MD317	MD313 NORTH OF DENTON - DELAWARE STATE LINE	4.84
05-027R MD315	MD318 WBL TO MD315	0.14
05-027S MD315	CORP/LM OF FEDERALSBURG - MD0318	1.46
05-028S MD315	MD0313 FEDERALSBURG ANDERSONTOWN RD - NW CI/L FEDERALSBURG	0.41
05-028R MD315	SPURS AT MD315 AND MD313	0.09
05-028S MD318	MD0817 DOR/CAROLINE CO/L - MD0313 AND MD0315	5.75
05-029S MD324	SW LIMITS OF PRESTON - MD331	0.40
05-030S MD331	MD0016 IN PRESTON - CAR AND TAL CO LINE	6.45
05-031S MD817A	MD331 SOUTHEAST OF PRESTON - MD331 IN PRESTON	0.46
05-031R MD817A	MD331 TO MD817A	0.08



Page No.	Description	Amount
1	...	...
2	...	...
3	...	...
4	...	...
5	...	...
6	...	...
7	...	...
8	...	...
9	...	...
10	...	...
11	...	...
12	...	...
13	...	...
14	...	...
15	...	...
16	...	...
17	...	...
18	...	...
19	...	...
20	...	...
21	...	...
22	...	...
23	...	...
24	...	...
25	...	...
26	...	...
27	...	...
28	...	...
29	...	...
30	...	...
31	...	...
32	...	...
33	...	...
34	...	...
35	...	...
36	...	...
37	...	...
38	...	...
39	...	...
40	...	...
41	...	...
42	...	...
43	...	...
44	...	...
45	...	...
46	...	...
47	...	...
48	...	...
49	...	...
50	...	...

CONTROL ROUTE SECTION NUMBER	DESCRIPTION OF CONTROL SECTION	MILEAGE
05-031S MD817B	MD318 - ROAD END NEAR HUNTING CREEK	0.52
05-031R MD817B	MD817B TO MD331	0.06
05-033S MD821	MD454 NORTHWEST OF MARYDEL - MD311	0.27
05-035S MD474	MD0619 5TH ST - MD0313 6TH ST IN DENTON	0.12
05-036S MD480	MD312 AT RIDGELY - MD313 AT GREENSBORO	5.79
05-038S MD404AL	COBT COUNTY LINE - MD404 EAST OF HILLSBORO	1.76
05-040S MD577	MD392 AT DELAWARE STATE LINE - MD313 SOUTH OF FEDERALSBURG	3.75
05-041S MD578	MD331 AT BETHLEHEM - MD16 AT HARMONY	4.29
05-043S MD621	MD16 SOUTH OF HARMONY - AMERICAN CORNER RD	3.29
05-044S MD312	CABIN AND RIDGELY ROADS - MD0480 AT RIDGELY RD +CENTRAL AVE SEE MD0480	0.00
05-044S MD480	MD312 WEST OF RIDGELY - MD312 AT RIDGELY	0.85
05-045S MD313	MD315 AND MD318 WEST OF FEDERALSBURG - THREE BRIDGES RD/NORTH OF FEDERALSBURG	1.93
05-046S MD485	MD404 - MD404 EAST OF HILLSBORO	0.66
05-047S MD304	QUEEN ANNES CO/L - MD0312 RIDGELY BRIDGETOWN RD	0.48
05-048S MD480	MD 404 N OF HILLSBORO - MD312 WEST OF RIDGELY	2.56
05-049S MD454	DELAWARE STATE LINE @ MARYDEL - MD302 IN TEMPLEVILLE	2.23
05-050S MD311	MD312 IN GOLDSBORO - MD454 IN MARYDEL	6.21
05-051S MD776	MD 480 - MD 312 IN RIDGLEY	0.78
05-051S MD776A	MD312 - MD312 NORTH OF RIDGELY	0.09
05-052P MD404	MD0328 AT CO 45 - MD0474 AT WB MD 404	0.17
05-052S MD474	MD0404 IN DENTON - MD0619 5TH ST	0.40
05-052S MD619	MD0619A 6 TH ST IN DENTON - MD0474 MARKET ST IN DENTON	0.28
05-053S MD820	MD313 - ROAD END NORTHWEST OF GOLDSBORO	0.15
05-054S MD 16	DORCHESTER AND CAROLINE CO LINE - MD0331 IN PRESTON SEE MD0331	0.00

Line	Description	Amount
1	...	...
2	...	...
3	...	...
4	...	...
5	...	...
6	...	...
7	...	...
8	...	...
9	...	...
10	...	...
11	...	...
12	...	...
13	...	...
14	...	...
15	...	...
16	...	...
17	...	...
18	...	...
19	...	...
20	...	...
21	...	...
22	...	...
23	...	...
24	...	...
25	...	...
26	...	...
27	...	...
28	...	...
29	...	...
30	...	...
31	...	...
32	...	...
33	...	...
34	...	...
35	...	...
36	...	...
37	...	...
38	...	...
39	...	...
40	...	...
41	...	...
42	...	...
43	...	...
44	...	...
45	...	...
46	...	...
47	...	...
48	...	...
49	...	...
50	...	...



CONTROL ROUTE SECTION NUMBER	DESCRIPTION OF CONTROL SECTION	MILEAGE
05-054S MD331	CAR AND DOR CO LINE - MDC016 IN PRESTON	1.10
05-055P MD313	CD0236 SHARP RD - MD0619A 6 TH ST SEE MD0404	0.00
05-055P MD404	MD0474 AT WB MD 404 - CD0236 SHARP RD	1.83
05-056S MD313	MD318 AND MD634 IN FEDERALSBURG - MD315 AND MD318 WEST OF FEDERALSBURG	2.23
05-056S MD318	MD0313 AND MD0315 - MD0313 AND MD0634 IN FEDERALSBURG SEE MD0313	0.00
05-057S MD318	MD0313 AND MD0634 IN FEDERALSBURG - MD/DEL ST/L	3.10
05-058S MD 16	CD0160 AMERICAN CORNER RD AT BUREAU - CD0372 DOUBLE HILLS RD	2.53
05-059S MD307	DOR AND CAROLINE CO LINE - MD0313 FEDERALSBURG BY PASS	0.53
05-060S MD619B	MD0619 5 TH AVE S OF DENTON - MD0404	0.10

MAINLINE COUNTY TOTAL	156.56
NON-MAINLINE COUNTY TOTAL	0.52

1. The first part of the document discusses the importance of maintaining accurate records of all transactions. It emphasizes that every entry should be supported by a valid receipt or invoice to ensure transparency and accountability.

2. The second section details the various methods used for data collection and analysis. It highlights the use of statistical software to process large volumes of information, allowing for more precise and efficient results.

3. The third part of the document focuses on the implementation of quality control measures. It describes how regular audits and checks are conducted to identify and correct any discrepancies or errors in the data.

4. The final section discusses the overall findings and conclusions of the study. It notes that the data collected is consistent with previous research, suggesting that the current methods are effective and reliable.

5. The document concludes by stating that the findings have significant implications for the industry and will be used to inform future research and practice.



CONTROL ROUTE SECTION NUMBER	DESCRIPTION OF CONTROL SECTION	MILEAGE
06-001R MDB50A	MD26 - MD26/W OF LIBERTY RESERVOIR & S OF MD26	0.13
06-001R MDB50B	RD/END S OF MD26 & E OF MD32 - MONROE AVE	1.11
06-002R MD250E	RD/END S OF MD26 & E OF MD27 - MD26	0.78
06-003R MD850C	RD END W OF CD0348 - ROAD END/S OF MD26 & W OF MD27/	0.78
06-003R MD850D	FRED/CARR CO/L - RD END E OF MD0026	0.29
06-004S MD 27	HD/CARR CO/L - MD0300 AHEAD IN MT AIRY	0.96
06-005S MD808A	MD0144 IN MT AIRY - N CORP/LM OF MT AIRY	1.90
06-006S MD 27	MD0808A - MD0026	5.61
06-006R MD808A	N CORP/LM OF MT AIRY - MD0027	0.43
06-007S MD 27	MD0026 - MD0032 IN WESTMINSTER	9.83
06-008P MD 30	BAL AND CARR CO LINE - S LIMITS OF HAMPSTEAD	1.77
06-009P MD 30	S LIMITS OF HAMPSTEAD - N LIMITS OF HAMPSTEAD	1.25
06-010P MD 30	N LIMITS OF HAMPSTEAD - MD0027 IN MANCHESTER	2.74
06-011P MD 30	MD0027 IN MANCHESTER - PENNSYLVANIA STATE LINE	4.46
06-012S MD 31	CL&F COUNTY LINE - MD75 IN NEW WINDSOR	3.34
06-013S MD852	MD31 EAST OF NEW WINDSOR - MD31 AT AVONDALE	3.78
06-013R MD852	SPURS AT MD852	0.33
06-013S MD852K	STONE CHAPEL RD - MD32 IN WESTMINSTER	2.40
06-014S MD 32	MD0027 LIBERTY ST - MD0097 TANEYTOWN PIKE	1.44
06-015S MD 32	MD0097 TANEYTOWN PIKE	7.80
06-015S MD 97	MD0032 E OF TANEYTOWN - MD0194 IN TANEYTOWN	1.42
06-016S MD 97	MD0194 IN TANEYTOWN - FREDERICK CO LINE	3.48
06-018P US140	BAL AND CARR CO LINE - MD0091 AT FINKSBURG	1.26
06-019S MD 97	US0140 WESTMINSTER PIKE - US0140 AND MD 526 SEE US0140	0.00



1. The first part of the document discusses the importance of maintaining accurate records of all transactions. It emphasizes that every entry should be supported by a valid receipt or invoice to ensure transparency and accountability.

2. The second section details the various methods used for data collection and analysis. It highlights the use of both qualitative and quantitative techniques to gain a comprehensive understanding of the subject matter.

3. The third part of the document focuses on the implementation of the proposed system. It outlines the key steps involved in the process, from initial planning to final execution, and identifies the potential challenges that may arise.

4. The fourth section discusses the impact of the system on the organization. It provides evidence to support the claim that the implementation has led to significant improvements in efficiency and productivity.

5. The final part of the document offers conclusions and recommendations for future research. It suggests that further studies should be conducted to explore the long-term effects of the system and to identify ways to optimize its performance.

CONTROL ROUTE SECTION NUMBER	DESCRIPTION OF CONTROL SECTION	MILEAGE
06-019P US140	MD0091 AT FINKSBURG - MD0097 AND MD 526 N OF WESTMINSTER	9.03
06-020R US140	INTER RAMPS @ MD970526 N OF WESTMINSTER	1.13
06-021P US140	MD0097 AND MD 526 N OF WESTMINSTER - MD0496 BACHMAN MILL RD	2.42
06-022P US140	MD0496 BACHMAN MILL RD - PENNA STATE LINE	8.03
06-023R MD852A	SPUR TO MD 27 - RD END W SIDE OF MD 27	0.08
06-023R MD852A	SPUR TO MD 27	0.01
06-023R MD852B	RD END S OF SPUR TO MD 27 - RD END N OF THE SPUR TO MD 27	0.08
06-023R MD852B	SPUR TO MD 27	0.01
06-023R MD852C	RD END S OF SPUR TO MD 27 - RD END N OF SPUR TO MD 27	0.51
06-023R MD852C	3 CONNECTION SPURS TO MD 27	0.06
06-023R MD852D	MD27 - MD30 IN MANCHESTER	0.50
06-025R MD851A	ROAD END /W OF MD 32 & S OF MD 26/ - MD32	0.05
06-025R MD851B	RD END S OF CD0429 CHURCH ST - ROAD END @ SPRINGFIELD HOSPITAL	0.06
06-025R MD851C	CD0465 AT MD 851 - RD END S OF CD0448 IN SYKESVILL	0.20
06-026R MD853A	RD END S OF SPUR TO MD0194 SBL - ROAD END/W OF MD194 & S OF PENNA LINE/	0.12
06-026R MD853B	RD END S OF SPUR TO MD0194 NBL - ROAD END/E OF MD194 & N OF STONE ROAD/	0.24
06-026R MD853C	RD/END E SIDE OF MD194 - STONE RD	0.09
06-026R MD853D	RD END S OF SPUR TO MD0194 NBL - RD END/E OF MD194 & S OF KUMP STA RD/	0.36
06-026R MD853E	RD/END E OF MD194 & N OF TANEYTOWN - BROWN RD	0.75
06-027R MD800A	MD84 NW OF NEW WINDSOR - RD END AT LITTLE PIPE CR	0.05
06-027S MD800B	MD75 NW OF NEW WINDSOR - MD84	0.20
06-027R MD800C	RD END W OF SPUR TO MD0075 - RD END E OF SPUR TO MD 75	0.07
06-027R MD800C	MD0800C TO MD 75	0.01
06-027S MD800D	MD75 W OF LINWOOD - MD75 E OF LINWOOD	1.58

1. The first part of the document discusses the importance of maintaining accurate records of all transactions. It emphasizes that every entry should be supported by a valid receipt or invoice to ensure transparency and accountability.

2. The second section details the various methods used for data collection and analysis. It highlights the use of statistical software to process large volumes of information, allowing for more precise and efficient results.

3. In the third part, the author explores the challenges faced during the implementation of the new system. These include issues related to data migration, user training, and the integration of different departments' data.

4. The fourth section provides a comprehensive overview of the project's progress to date. It includes key milestones achieved, such as the successful completion of the initial data audit and the launch of the pilot program.

5. Finally, the document concludes with a series of recommendations for future work. It suggests that ongoing monitoring and evaluation are essential to ensure the system continues to meet the organization's needs and to address any emerging issues.



CONTROL ROUTE SECTION NUMBER	DESCRIPTION OF CONTROL SECTION	MILEAGE
06-027R MD800D	MD800D TO ROAD END	0.04
06-027 <del>R</del> MD800E	STEM ROAD EASTERLY - ROAD END/N SIDE MD75/	0.05
06-027 <del>R</del> MD800F	MD75 - ROAD END/EAST OF UNION BRIDGE/	0.04
06-029S MD 84	MD75 N OF NEW WINDSOR - MT UNION RD AT UNIONTOWN	3.06
06-030S MD 84	MT UNION RD AT UNIONTOWN - MD32	2.73
06-032S MD 86	MD30 N OF MANCHESTER - PENNA LINE AT LINEBORO	4.00
06-034S MD833	MD30 IN HAMPSTEAD - MD88	0.84
06-037 <del>R</del> MD879	RD END S OF SPUR TO MD 91 NBL - ROAD END NE OF GAMBER	0.35
06-037 <del>R</del> MD879	MD879 TO MD 91	0.03
06-037 <del>R</del> MD879A	RD END S OF SPUR TO MD 91 SBL - RD END N OF SPUR + S OF MD891B	0.12
06-037R MD879A	MD879A TO MD91	0.01
06-037 <del>R</del> MD879B	MD91 - MD91 NORTHEAST OF DEER PARK ROAD	0.60
06-037 <del>R</del> MD879C	MD91 - ROAD END NEAR BEAVER RUN	0.06
06-037S MD879D	MD91 SW OF FINKSBURG - END SRC MAINT AT CONGOLEUM NAIRN CORP	1.03
06-037 <del>R</del> MD879E	ROAD END AT WM RR STATION AT CEDARHURST - MD91	0.17
06-040S MD407	MD27 - MD31 NORTHWEST OF MARSTON	3.82
06-041S MD849	MD8526/OLD MD31/AT MEXICO - MD482	0.37
06-042S MD496	US0140 RIESERSTOWN RD - MD0030 AT WENTZ RD	7.26
06-046S MD526	MD32 IN WESTMINSTER - US140 & MD97	0.91
06-050S MD 97	HOWARD CO LINE - MD0850H AT DORSEY CROSSROADS	5.60
06-051S MD854A	BUSHEY ROAD - ROAD END NORTH OF BEAR BRANCH RD	2.69
06-051S MD854B	MULLER ROAD - MD32 AT FENBY	3.96
06-068I US 40	MD0027 FREDERICK CO/L - HOWARD CO/L SEE IS0070N	0.00
06-068I IS 70N	MD27 AT FREDERICK CO LINE - C&D COUNTY LINE	1.63

INDEX

100	100-1000	100-1000
101	100-1001	100-1001
102	100-1002	100-1002
103	100-1003	100-1003
104	100-1004	100-1004
105	100-1005	100-1005
106	100-1006	100-1006
107	100-1007	100-1007
108	100-1008	100-1008
109	100-1009	100-1009
110	100-1010	100-1010
111	100-1011	100-1011
112	100-1012	100-1012
113	100-1013	100-1013
114	100-1014	100-1014
115	100-1015	100-1015
116	100-1016	100-1016
117	100-1017	100-1017
118	100-1018	100-1018
119	100-1019	100-1019
120	100-1020	100-1020
121	100-1021	100-1021
122	100-1022	100-1022
123	100-1023	100-1023
124	100-1024	100-1024
125	100-1025	100-1025
126	100-1026	100-1026
127	100-1027	100-1027
128	100-1028	100-1028
129	100-1029	100-1029
130	100-1030	100-1030
131	100-1031	100-1031
132	100-1032	100-1032
133	100-1033	100-1033
134	100-1034	100-1034
135	100-1035	100-1035
136	100-1036	100-1036
137	100-1037	100-1037
138	100-1038	100-1038
139	100-1039	100-1039
140	100-1040	100-1040
141	100-1041	100-1041
142	100-1042	100-1042
143	100-1043	100-1043
144	100-1044	100-1044
145	100-1045	100-1045
146	100-1046	100-1046
147	100-1047	100-1047
148	100-1048	100-1048
149	100-1049	100-1049
150	100-1050	100-1050



CONTROL ROUTE SECTION NUMBER	DESCRIPTION OF CONTROL SECTION	MILEAGE
06-069S MD 32	M00097 TANEYTOWN PIKE - M00097 TANEYTOWN PIKE SEE M00097	0.00
06-069S MD 97	US0140 AND MD 526 - M00032 W OF WESTMINSTER	2.00
06-070S MD 97	M00026 - US0140 WESTMINSTER PIKE	9.91
06-072S MD 77	CL&F COUNTY LINE - MD194 AT KEYMAR	1.94
06-073S MD 26	MD32 - BALTD/CARR CO/L	3.62
06-073S MD 26	BALTD/CARR CO/L - E END PATAPSCO RESERVOIR BRIDGE	0.16
06-074S MD 26	CL&F COUNTY LINE - MD27 AT TAYLORSVILLE	1.78
06-075S MD851	MD & CL COUNTY LINE - MD 32 NORTH OF SYKESVILLE	1.38
06-076R MD852E	MD27 - MD27 /E SIDE OF MD27 AND N OF MEXICO/	0.31
06-076R MD852F	RD END S OF SPUR TO MD 27 - RD END N OF SPUR TO MD 27	0.20
06-076R MD852F	SPUR TO MD 27	0.03
06-076S MD852G	MD27 NEAR CRANBERRY STATION - MD27 N OF MEXICO	2.71
06-076R MD852H	RD END NW OF C00304 CRANBERRY RD - MD852G/OLD MD31/AT CRANBERRY STATION	0.24
06-076R MD852I	HAHN ROAD NORTHEAST OF WESTMINSTER - RD END NE OF C00295 HAHN RD	0.09
06-077R IS 70N	INTERCHANGE RAMPS AT MD27	0.88
06-078R US140	INTERCHANGE RAMPS AT MD27	1.33
06-079S MD 97	MD0850H AT DORSEY CROSSROADS - MD0850H OLD MD 26 SEE MD0850H	0.00
06-079R MD850F	MD26 - MD26/S OF MD26 AT FREEDOM/	6.62
06-079R MD850G	ROAD END E OF WHITE ROCK RD - ROAD END W OF WHITEROCK RD/N OF MD26	1.03
06-079S MD850H	FRETER RD WEST OF MD97 - ROAD END EAST OF MD97	1.68
06-079R MD850I	RD END W OF SPUR TO MD 26 - RD END W OF ARTHUR SHIPLEY RD	0.27
06-079R MD850I	SPUR TO MD 26	0.01
06-079R MD850J	ROAD END WEST OF SALEM BOTTOM ROAD - ROAD END EAST OF SALEM BOTTOM ROAD	1.22
06-079R MD850J	MD850J TO MD26	0.02



1000  
1001  
1002  
1003  
1004  
1005  
1006  
1007  
1008  
1009  
1010  
1011  
1012  
1013  
1014  
1015  
1016  
1017  
1018  
1019  
1020  
1021  
1022  
1023  
1024  
1025  
1026  
1027  
1028  
1029  
1030  
1031  
1032  
1033  
1034  
1035  
1036  
1037  
1038  
1039  
1040  
1041  
1042  
1043  
1044  
1045  
1046  
1047  
1048  
1049  
1050  
1051  
1052  
1053  
1054  
1055  
1056  
1057  
1058  
1059  
1060  
1061  
1062  
1063  
1064  
1065  
1066  
1067  
1068  
1069  
1070  
1071  
1072  
1073  
1074  
1075  
1076  
1077  
1078  
1079  
1080  
1081  
1082  
1083  
1084  
1085  
1086  
1087  
1088  
1089  
1090  
1091  
1092  
1093  
1094  
1095  
1096  
1097  
1098  
1099  
1100

CONTROL ROUTE SECTION NUMBER	DESCRIPTION OF CONTROL SECTION	MILEAGE
06-080S MD194	FRED/CARR CO/L - CORP/LM OF TANEYTOWN	6.12
06-080S MD194	CORP/LM OF TANEYTOWN - MD0097 BALTO ST	0.18
06-080S MD194	MD0097 BALTO ST - N CORP/LM OF TANEYTOWN	0.39
06-080S MD194	N CORP/LM OF TANEYTOWN - MD/PA ST/L	4.86
06-081S MD 27	MD0032 IN WESTMINSTER - MD0032 IN WESTMINSTER SEE MD0032	0.00
06-081S MD 32	MD0026 LIBERTY RD - S CORP LIMITS OF WESTMINSTER	13.46
06-081S MD 32	S CORP LIMITS OF WESTMINSTER - MU0330 EAST MAIN ST	0.35
06-081S MD 32	MU0330 EAST MAIN ST - MD0027 LIBERTY ST	0.78
06-082S MD482	MD27 @ MEXICO - MD30 IN HAMPSTEAD	5.43
06-083S MD 27	NE CORP/LM OF WESTMINSTER - MD0030 IN MANCHESTER	8.74
06-084S MD 75	FRED AND CARR CO LINE - MD0031 IN NEW WINDSOR	5.55
06-085R MD852J	MD27-RD END W OF MD27 S OF MEXICO	0.47
06-086R MD904A	CO374-RD END/E SIDE OF MD97/	0.66
06-087S MD 26	MD97 - MD32	3.64
06-088S MD 26	MD27 AT TAYLORSVILLE - MD97	4.73
06-089R MD 26	INTERCHANGE RAMPS AT MD97	0.36
06-090S MD808B	RD END SE OF MD0027 - MD0027 SOUTH OF SPRING MILLS	0.24
06-091R MD668	HARVEY YINGLING RD NW OF MELROSE - RD END N OF YINGLING RD	0.15
06-092R MD904	MD32-RD END/SE OF FENBY/	0.58
06-093S MD 97	MD0850H OLD MD 26 - MD0026	0.19
06-094S MD 32	HOWARD AND CARROL CO LINE - MD0026 LIBERTY RD .	3.41
06-095S MD 31	MD75 IN NEW WINDSOR - MD97 IN WESTMINSTER	6.91
06-096S MD 91	MD32 AT GAMBER - B&CL COUNTY LINE	6.50
06-097S MD 97	MD0032 W OF WESTMINSTER - MD0032 E OF TANEYTOWN	7.81

Page No.	Section Title	Page No.
100	SECTION 100 - GENERAL	100
101	SECTION 101 - GENERAL	101
102	SECTION 102 - GENERAL	102
103	SECTION 103 - GENERAL	103
104	SECTION 104 - GENERAL	104
105	SECTION 105 - GENERAL	105
106	SECTION 106 - GENERAL	106
107	SECTION 107 - GENERAL	107
108	SECTION 108 - GENERAL	108
109	SECTION 109 - GENERAL	109
110	SECTION 110 - GENERAL	110
111	SECTION 111 - GENERAL	111
112	SECTION 112 - GENERAL	112
113	SECTION 113 - GENERAL	113
114	SECTION 114 - GENERAL	114
115	SECTION 115 - GENERAL	115
116	SECTION 116 - GENERAL	116
117	SECTION 117 - GENERAL	117
118	SECTION 118 - GENERAL	118
119	SECTION 119 - GENERAL	119
120	SECTION 120 - GENERAL	120



CONTROL ROUTE SECTION NUMBER	DESCRIPTION OF CONTROL SECTION	MILEAGE
06-098R MD904B	TYRONE RD-END SRC MAINT/N OF MD97/	0.62
06-098R MD904C	MAYBERRY RD-END SRC MAINT/N OF MD97/	0.52
06-098R MD904D	MD904C-END SRC MAINT AT BEAR BRANCH	0.63
06-098R MD904E	MD97 EASTERLY-END SRCMAINT AT STUMPTOWN	0.82
06-099S MD 88	MD30 IN HAMPSTEAD - B&CL COUNTY LINE	1.07
06-100S MD 27	MD0300 BACK IN MT AIRY - MD0808A	2.51
06-101R MD808C	MD0027 TO RIDGE AVE IN MOUNT AIRY	0.21
06-101R MD808D	MD0027 TO E CORP LIMITS OF MOUNT AIRY	0.06

MAINLINE COUNTY TOTAL	233.95
NON-MAINLINE COUNTY TOTAL	9.83

SECTION	DESCRIPTION	AMOUNT
1.00	SECTION 1	100.00
1.01	SECTION 1.01	100.00
1.02	SECTION 1.02	100.00
1.03	SECTION 1.03	100.00
1.04	SECTION 1.04	100.00
1.05	SECTION 1.05	100.00
1.06	SECTION 1.06	100.00
1.07	SECTION 1.07	100.00
1.08	SECTION 1.08	100.00
1.09	SECTION 1.09	100.00
1.10	SECTION 1.10	100.00
1.11	SECTION 1.11	100.00
1.12	SECTION 1.12	100.00
1.13	SECTION 1.13	100.00
1.14	SECTION 1.14	100.00
1.15	SECTION 1.15	100.00
1.16	SECTION 1.16	100.00
1.17	SECTION 1.17	100.00
1.18	SECTION 1.18	100.00
1.19	SECTION 1.19	100.00
1.20	SECTION 1.20	100.00
1.21	SECTION 1.21	100.00
1.22	SECTION 1.22	100.00
1.23	SECTION 1.23	100.00
1.24	SECTION 1.24	100.00
1.25	SECTION 1.25	100.00
1.26	SECTION 1.26	100.00
1.27	SECTION 1.27	100.00
1.28	SECTION 1.28	100.00
1.29	SECTION 1.29	100.00
1.30	SECTION 1.30	100.00
1.31	SECTION 1.31	100.00
1.32	SECTION 1.32	100.00
1.33	SECTION 1.33	100.00
1.34	SECTION 1.34	100.00
1.35	SECTION 1.35	100.00
1.36	SECTION 1.36	100.00
1.37	SECTION 1.37	100.00
1.38	SECTION 1.38	100.00
1.39	SECTION 1.39	100.00
1.40	SECTION 1.40	100.00
1.41	SECTION 1.41	100.00
1.42	SECTION 1.42	100.00
1.43	SECTION 1.43	100.00
1.44	SECTION 1.44	100.00
1.45	SECTION 1.45	100.00
1.46	SECTION 1.46	100.00
1.47	SECTION 1.47	100.00
1.48	SECTION 1.48	100.00
1.49	SECTION 1.49	100.00
1.50	SECTION 1.50	100.00
1.51	SECTION 1.51	100.00
1.52	SECTION 1.52	100.00
1.53	SECTION 1.53	100.00
1.54	SECTION 1.54	100.00
1.55	SECTION 1.55	100.00
1.56	SECTION 1.56	100.00
1.57	SECTION 1.57	100.00
1.58	SECTION 1.58	100.00
1.59	SECTION 1.59	100.00
1.60	SECTION 1.60	100.00
1.61	SECTION 1.61	100.00
1.62	SECTION 1.62	100.00
1.63	SECTION 1.63	100.00
1.64	SECTION 1.64	100.00
1.65	SECTION 1.65	100.00
1.66	SECTION 1.66	100.00
1.67	SECTION 1.67	100.00
1.68	SECTION 1.68	100.00
1.69	SECTION 1.69	100.00
1.70	SECTION 1.70	100.00
1.71	SECTION 1.71	100.00
1.72	SECTION 1.72	100.00
1.73	SECTION 1.73	100.00
1.74	SECTION 1.74	100.00
1.75	SECTION 1.75	100.00
1.76	SECTION 1.76	100.00
1.77	SECTION 1.77	100.00
1.78	SECTION 1.78	100.00
1.79	SECTION 1.79	100.00
1.80	SECTION 1.80	100.00
1.81	SECTION 1.81	100.00
1.82	SECTION 1.82	100.00
1.83	SECTION 1.83	100.00
1.84	SECTION 1.84	100.00
1.85	SECTION 1.85	100.00
1.86	SECTION 1.86	100.00
1.87	SECTION 1.87	100.00
1.88	SECTION 1.88	100.00
1.89	SECTION 1.89	100.00
1.90	SECTION 1.90	100.00
1.91	SECTION 1.91	100.00
1.92	SECTION 1.92	100.00
1.93	SECTION 1.93	100.00
1.94	SECTION 1.94	100.00
1.95	SECTION 1.95	100.00
1.96	SECTION 1.96	100.00
1.97	SECTION 1.97	100.00
1.98	SECTION 1.98	100.00
1.99	SECTION 1.99	100.00
2.00	SECTION 2.00	100.00

SECTION 1 TOTAL 100.00  
SECTION 2 TOTAL 100.00

CONTROL ROUTE SECTION NUMBER	DESCRIPTION OF CONTROL SECTION	MILEAGE
07-001S US 1	N END OF CONOWINGO DAM - US0222 @ MD0338	0.98
07-001S US222	E END OF CONOWINGO DAM - US0001 CONOWINGO RD AND MD 338 SEE US0001	0.00
07-002S MD273	US1/RISING SUN BYPASS/ - MD274 IN RISING SUN	1.75
07-003S MD273	MD274 IN RISING SUN - SYLNAR RD EAST OF RISING SUN	1.89
07-005P US 40	US0222 AIKIN AVE - MD0272	7.29
07-006P US 40	MD0272 - W CI/L ELKTON	5.43
07-006S US222	US0001 CONOWINGO RD - E END OF CONOWINGO DAM SEE US0001	0.00
07-007P US 40	W CI/L ELKTON - BIG ELK CREEK	0.94
07-008P US 40	BIG ELK CREEK - DELEWARE ST/L	2.80
07-009P MD213	N END C&D CANAL BRIDGE - US40 SOUTH OF ELKTON	5.07
07-010P MD213	S END C&D CANAL BRIDGE - N END C&D CANAL BRIDGE	0.77
07-011P MD213	MD0310 AT CAYOTS - S END C&D CANAL BRIDGE	3.14
07-012P MD213	MD0282 - N CORP/LM OF CECILTON	0.50
07-012P MD213	N CORP/LM OF CECILTON - MD0310 AT CAYOTS	6.05
07-013P MD213	KENT CO/L - CORP/LM OF CECILTON	2.58
07-013P MD213	CORP/LM OF CECILTON - MD0282	0.50
07-014P US222	US0001 CONOWINGO RD AND MD 338 - PENNA AND MD STATE LINE	3.68
07-015S US222	MD0276 IN PORT DEPOSIT - US0001 CONOWINGO RD	5.56
07-016S US222	MD0824A E OF CRAIGTON - MD0276 IN PORT DEPOSIT	3.09
07-016S MD824A	US222 SOUTH OF I-95 - US222 EAST OF CRAIGTOWN	1.07
07-016R MD824A	US222 TO MD824A	0.03
07-017P US301	KENT CO/L - DELAWARE ST/L	3.20
07-018S MD 7B	US0222 AIKEN AVE IN PERRYVILLE - US0040 PULASKI HWY E OF PRINCIPIO FURN	3.11
07-019S MD 7C	US0040 PULASKI HWY AT FOYS HILL - US0040 PULASKI HWY W OF ELKTON	9.94



Station	Description	Notes
1000	...	...
1010	...	...
1020	...	...
1030	...	...
1040	...	...
1050	...	...
1060	...	...
1070	...	...
1080	...	...
1090	...	...
1100	...	...
1110	...	...
1120	...	...
1130	...	...
1140	...	...
1150	...	...
1160	...	...
1170	...	...
1180	...	...
1190	...	...
1200	...	...

CONTROL ROUTE SECTION NUMBER	DESCRIPTION OF CONTROL SECTION	MILEAGE
07-020R MD 7	SPUR TO US0040 WBL	0.06
07-020S MD 7D	ROAD END W OF JEFFERS ST - US0040 PULASKI HWY E OF ELKTON	2.55
07-021S MD164	SW LIMITS CHARLESTOWN - MD267 IN CHARLESTOWN	0.22
07-022S MD913	RD END E OF PA RR - MD267 IN CHARLESTOWN	0.19
07-023S MD269	US222 IN PORT DEPOSIT - MD813A E OF COLORA	6.40
07-025S MD699A	MD273 AT CALVERT - MD272 NORTH OF CALVERT	0.52
07-025R MD699A	MD699A TO MD272	0.02
07-026S MD699B	MD272 SOUTH OF CALVERT - ROAD END AT CALVERT	0.49
07-026S MD699C	MD272 @ ZION - MD272	0.93
07-026S MD699D	MD0272 - MD0272	0.99
07-026R MD699D	SPUR TO BAILEY RD	0.16
07-026S MD699E	MD272 - ROAD END SOUTH OF I-95	0.73
07-026R MD699E	MD272 TO MD699E	0.02
07-026S MD699F	ROAD END @ LESLIE - MD699E	0.30
07-026R MD699F	SPUR TO MD0699E	0.01
07-026S MD699G	US40 - MD272 N OF NORTH EAST	0.31
07-026R MD699G	MD699G TO MD272	0.05
07-027S MD699H	BARRICADE N SIDE OF PENNA RR - N LIMITS NORTH EAST	0.02
07-027S MD699I	MD0272 MAIN ST - RD END N OF GEORGE AVE	0.14
07-028S MD699J	MD272 NORTHERLY - MD272 @ NORTHEAST HEIGHTS	1.82
07-028S MD699K	MD272 S OF NORTHEAST HGTS - RD END /E SIDE MD272/	0.45
07-028S MD699L	MD272 - MD272 NORTH OF ELK NECK	0.60
07-030S MD809	MD273 WEST OF CALVERT - MD273 EAST OF CALVERT	0.91
07-031S MD274	CDSP LIMITS OF RISING SUN - MD0697 VIEW RD	6.60

Case No.	Description of Case	Date
101	...	...
102	...	...
103	...	...
104	...	...
105	...	...
106	...	...
107	...	...
108	...	...
109	...	...
110	...	...
111	...	...
112	...	...
113	...	...
114	...	...
115	...	...
116	...	...
117	...	...
118	...	...
119	...	...
120	...	...
121	...	...
122	...	...
123	...	...
124	...	...
125	...	...
126	...	...
127	...	...
128	...	...
129	...	...
130	...	...
131	...	...
132	...	...
133	...	...
134	...	...
135	...	...
136	...	...
137	...	...
138	...	...
139	...	...
140	...	...
141	...	...
142	...	...
143	...	...
144	...	...
145	...	...
146	...	...
147	...	...
148	...	...
149	...	...
150	...	...



CONTROL ROUTE SECTION NUMBER	DESCRIPTION OF CONTROL SECTION	MILEAGE
07-032S MD811	SOUTH LIMITS OF RISING SUN - MD273	0.19
07-033S MD277	BEG SRC MAINT NEAR ELK MILLS - MD316	1.23
07-034S MD823	MD316 - MD279 NORTHEAST OF ELKTON	0.61
07-035S MD213	MD273 AT FAIR HILL - PENNA STATE LINE	1.62
07-036S MD812	MD0213 - MD0213AT CHERRY HILL	1.11
07-036R MD812	MD812 TO ROAD END	0.05
07-037S MD281	MD7/DELAWARE AVE/IN ELKTON - DELAWARE STATE LINE	2.15
07-038S MD282	MD0213IN CECILTON - DELAWARE STATE LINE	5.83
07-039S MD282	SANDY BOTTOM RD - MD0213IN CECILTON	2.42
07-040S MD912	RD END E OF MD 0282 - MD282 AT EARLVILLE	0.09
07-040S MD912A	MD282 @ EARLVILLE RD - MD282	0.57
07-041S MD285	MD537B IN CHESAPEAKE CITY - DELAWARE STATE LINE	1.89
07-042S MD299	CE&K COUNTY LINE - US301	0.50
07-043S MD310	MD0213 - MD AND DEL STATE LINE	4.02
07-043R MD310	SPUR TO MD0213	0.16
07-044S MD338	BEG SRC MAINT @ ROWLANDSVILLE - US1 & US222	1.24
07-045S MD342	MD310 AT ST AUGUSTINE - MD537C IN CHESAPEAKE CITY	2.84
07-047S MD545	MD0213IN ELKTON - END SRC MAINT @ WARBURTON RD	6.10
07-050S MD537B	RD/END N SIDE C&D CANAL CHESAPEAKE CITY - MD213	0.68
07-050S MD537C	MD213 - RD END S SIDE C&D CANAL/CHESAPEAKE CITY	0.50
07-050S MD537D	SOUTH LIMITS CHESAPEAKE CITY - MD342	0.26
07-051S MD727	MD268 IN ELKTON - END SRC MAINT S OF PENNA R R	0.10
07-051S MD727A	BEGIN SRC MAINT N OF PENNA R R - MD268 IN ELKTON	0.09
07-052S MD286	MD537C IN CHESAPEAKE CITY - DELAWARE STATE LINE	2.12

Page	Location	Notes
1	...	...
2	...	...
3	...	...
4	...	...
5	...	...
6	...	...
7	...	...
8	...	...
9	...	...
10	...	...
11	...	...
12	...	...
13	...	...
14	...	...
15	...	...
16	...	...
17	...	...
18	...	...
19	...	...
20	...	...
21	...	...
22	...	...
23	...	...
24	...	...
25	...	...
26	...	...
27	...	...
28	...	...
29	...	...
30	...	...
31	...	...
32	...	...
33	...	...
34	...	...
35	...	...
36	...	...
37	...	...
38	...	...
39	...	...
40	...	...
41	...	...
42	...	...
43	...	...
44	...	...
45	...	...
46	...	...
47	...	...
48	...	...
49	...	...
50	...	...



CONTROL ROUTE SECTION NUMBER	DESCRIPTION OF CONTROL SECTION	MILEAGE
07-052R MD286	MD286 TO RD END AT C&D CANAL	0.07
07-053S MD316	MD279 NORTH OF ELKTON - MD277	2.74
07-054S MD272	MD0007 CECIL AVE IN NORTH EAST - MD0272 SOUTH BOUND	0.20
07-054S MD272	MD0272 SOUTH BOUND - N CORP LIMITS OF NORTH EAST	0.20
07-054S MD272	N CORP LIMITS OF NORTH EAST - US0040 N OF NORTH EAST	0.24
07-055S MD803	MD0299	0.82
07-055S MD803	CO0333 - MD AND DEL STATE LINE	0.71
07-056S MD822	MD803 NEAR DELAWARE LINE NORTHERLY - ROAD END	0.65
07-057S US 1	US0222I @ MD0338 - MD0273	4.46
07-057P US 1	MD0273 - MD/PA ST/L	3.47
07-058S MD809A	RD/END N SIDE MD273 W OF BIG ELK CREEK - MD273	0.32
07-059S MD272	MD0273 - MD AND PENNA STATE LINE	1.35
07-060S MD272	IS0095 - MD0273	5.48
07-061S MD813	MD276 - MD276 NORTH OF WOODLAWN	0.25
07-061S MD813A	RD/END S OF MD269 - MD273	2.09
07-062S MD272	BEG SHA MAINT AT ELK NECK - S CORP LIMITS OF NORTH EAST	5.54
07-062S MD272	S CORP LIMITS OF NORTH EAST - MD0007 CECIL AVE IN NORTH EAST	0.63
07-063P MD213	US40 SOUTH OF ELKTON - MD7/MAIN ST/IN ELKTON	0.55
07-063P MD213	MD7/MAIN ST/IN ELKTON - MD0279 IN ELKTON	0.92
07-063S MD213	MD0279 IN ELKTON - MD273 AT FAIR HILL	6.31
07-064S MD222	MD0007 IN PERRYVILLE - US0040 IN PERRYVILLE	0.67
07-065S MD284	LEWIS ST IN CHESAPEAKE CITY - MD537B	0.34
07-066S MD591	US1 EAST OF CONOWINGO - US1 AT RICHARDS OAK	1.14
07-067S MD685	MD213 - MD213 /E SIDE US213 & S OF BOHEMIA RIV	0.16



100	100	100
101	101	101
102	102	102
103	103	103
104	104	104
105	105	105
106	106	106
107	107	107
108	108	108
109	109	109
110	110	110
111	111	111
112	112	112
113	113	113
114	114	114
115	115	115
116	116	116
117	117	117
118	118	118
119	119	119
120	120	120
121	121	121
122	122	122
123	123	123
124	124	124
125	125	125
126	126	126
127	127	127
128	128	128
129	129	129
130	130	130
131	131	131
132	132	132
133	133	133
134	134	134
135	135	135
136	136	136
137	137	137
138	138	138
139	139	139
140	140	140
141	141	141
142	142	142
143	143	143
144	144	144
145	145	145
146	146	146
147	147	147
148	148	148
149	149	149
150	150	150

CONTROL ROUTE SECTION NUMBER	DESCRIPTION OF CONTROL SECTION	MILEAGE
07-067R MD685	MD685 TO ROAD END AT RIVER	0.06
07-068S MD896	DELAWARE STATE LINE - PENNA STATE LINE	0.21
07-069S MD268	MD7 /MAIN ST/ - MD279 IN ELKTON	0.96
07-069P MD279	MD 268/NORTH ST/IN ELKTON - I-95	2.15
07-070S MD824	RD END S OF CD 0004 PILOTOWN RD - RD END N OF CD 4 E OF US 222	0.05
07-071I IS 95 TLL	HAR/CECIL CO/L - US0222	2.39
07-072I IS 95 TLL	US0222 - MD0272	6.60
07-073I IS 95 TLL	MD0272 - MD0279	8.71
07-074I IS 95 TLL	MD0279 - MD/DEL ST/L	0.79
07-075P US222	US0040 IN PERRYVILLE PULASKI HWY - IS0095	1.75
07-076P US222	IS0095 - MD0824A E OF CRAIGTON	0.47
07-076P MD275	US222 AT CRAIGTOWN - MD276	2.25
07-077S MD272	US0040 N OF NORTH EAST - IS0095	1.80
07-078P MD279	I-95 - DELAWARE STATE LINE	1.17
07-079S MD276	US222 IN PORT DEPOSIT - US1 WEST OF RISING SUN	7.99
07-080S MD279	US 40 IN ELKTON - MD0213 IN ELKTON	1.19
07-080P MD279	MD0213 IN ELKTON - MD 268/NORTH ST/IN ELKTON	0.52
07-081S MD273	SYLVAR RD EAST OF RISING SUN - DELAWARE LINE	13.29
07-082S MD274	MD0697 VIEW RD - MD0272	0.52
07-083S MD282	BEG SRC MAINT @ CRYSTAL BEACH - SANDY BOTTOM RD	4.37
07-083R MD282	SPURS AT MD282	0.14
07-084S MD267	MD7 W OF CHARLESTOWN - MD7 E OF CHARLESTOWN	1.95
07-085S MD327	MD 7 IN PERRYVILLE - RD END SE OF PENN CENTRAL RR	0.37
07-086P US 40 TLL	HARFORD CO/L - US0222 AIKIN AVE	1.16

1-1-1950  
 1-2-1950  
 1-3-1950  
 1-4-1950  
 1-5-1950  
 1-6-1950  
 1-7-1950  
 1-8-1950  
 1-9-1950  
 1-10-1950  
 1-11-1950  
 1-12-1950  
 2-1-1950  
 2-2-1950  
 2-3-1950  
 2-4-1950  
 2-5-1950  
 2-6-1950  
 2-7-1950  
 2-8-1950  
 2-9-1950  
 2-10-1950  
 2-11-1950  
 2-12-1950  
 3-1-1950  
 3-2-1950  
 3-3-1950  
 3-4-1950  
 3-5-1950  
 3-6-1950  
 3-7-1950  
 3-8-1950  
 3-9-1950  
 3-10-1950  
 3-11-1950  
 3-12-1950  
 4-1-1950  
 4-2-1950  
 4-3-1950  
 4-4-1950  
 4-5-1950  
 4-6-1950  
 4-7-1950  
 4-8-1950  
 4-9-1950  
 4-10-1950  
 4-11-1950  
 4-12-1950  
 5-1-1950  
 5-2-1950  
 5-3-1950  
 5-4-1950  
 5-5-1950  
 5-6-1950  
 5-7-1950  
 5-8-1950  
 5-9-1950  
 5-10-1950  
 5-11-1950  
 5-12-1950  
 6-1-1950  
 6-2-1950  
 6-3-1950  
 6-4-1950  
 6-5-1950  
 6-6-1950  
 6-7-1950  
 6-8-1950  
 6-9-1950  
 6-10-1950  
 6-11-1950  
 6-12-1950  
 7-1-1950  
 7-2-1950  
 7-3-1950  
 7-4-1950  
 7-5-1950  
 7-6-1950  
 7-7-1950  
 7-8-1950  
 7-9-1950  
 7-10-1950  
 7-11-1950  
 7-12-1950  
 8-1-1950  
 8-2-1950  
 8-3-1950  
 8-4-1950  
 8-5-1950  
 8-6-1950  
 8-7-1950  
 8-8-1950  
 8-9-1950  
 8-10-1950  
 8-11-1950  
 8-12-1950  
 9-1-1950  
 9-2-1950  
 9-3-1950  
 9-4-1950  
 9-5-1950  
 9-6-1950  
 9-7-1950  
 9-8-1950  
 9-9-1950  
 9-10-1950  
 9-11-1950  
 9-12-1950  
 10-1-1950  
 10-2-1950  
 10-3-1950  
 10-4-1950  
 10-5-1950  
 10-6-1950  
 10-7-1950  
 10-8-1950  
 10-9-1950  
 10-10-1950  
 10-11-1950  
 10-12-1950  
 11-1-1950  
 11-2-1950  
 11-3-1950  
 11-4-1950  
 11-5-1950  
 11-6-1950  
 11-7-1950  
 11-8-1950  
 11-9-1950  
 11-10-1950  
 11-11-1950  
 11-12-1950  
 12-1-1950  
 12-2-1950  
 12-3-1950  
 12-4-1950  
 12-5-1950  
 12-6-1950  
 12-7-1950  
 12-8-1950  
 12-9-1950  
 12-10-1950  
 12-11-1950  
 12-12-1950



CONTROL ROUTE SECTION NUMBER	DESCRIPTION OF CONTROL SECTION	MILEAGE
07-0875 MD697	MD274 FARMINGTON RD - MD699-D	0.25
07-088R IS 95 TLL	RAMPS AT US 222	2.03
07-089R IS 95 TLL	RAMPS AT MD 272	2.07
07-090R IS 95 TLL	RAMPS AT MD 279	1.55

MAINLINE COUNTY TOTAL 229.82  
NON-MAINLINE COUNTY TOTAL 6.48

RECEIVED BY THE COUNTY CLERK  
ON 10/15/1974

10-15-74  
10-15-74  
10-15-74  
10-15-74

CONTROL ROUTE SECTION NUMBER	DESCRIPTION OF CONTROL SECTION	MILEAGE
08-001P MD 5	MD0231 PRINCE FREDERICK HUGHESVILLE RD - US0301 BLUE STAR MEMORIAL HWY	10.60
08-002P MD 5	ST MARYS AND CHARLES CO LINE - MD0231 PRINCE FREDERICK HUGHESVILLE RD	1.77
08-003S MD869	MD0488 - RD END S OF MD0488	0.04
08-005S MD 6	MD0488 - CHARLES/ST MARYS CO/L	11.75
08-006S MD210	NAVAL PROPELLANT PLANT - MD225 @ POTOMAC HEIGHTS	2.02
08-007S MD225	ROSE HILL ROAD - US301 IN LAPLATA	3.25
08-008S MD225	MD224 AT MASON SPRINGS - ROSE HILL ROAD	5.79
08-009S MD866	RD END S OF MD 0224 - RD END N OF MD0224	0.10
08-010S MD231	MD5 AT HUGHESVILLE - WEST END PATUXENT RIVER BRIDGE	6.89
08-012S MD925	US301 NORTH OF WHITE PLAINS - MD5 AT WALDORF WITH SPUR TO US301	2.56
08-012R MD925	US301 IN BL TO MD925	0.16
08-013P US301	MD0427 CHAPEL POINT RD - MD0006 CHARLES ST IN LA PLATA	4.97
08-014P US301	END GOV NICE MEM BRIDGE - MD0427 CHAPEL POINT RD	8.10
08-015P US301 TLL	VIRGINIA ST/L - END GOV NICE MEM BRIDGE	1.90
08-020S MD257	ROAD END AT ROCK POINT - US301 AT NEWBURG	11.32
08-021S MD 6	RD END AT POTOMAC RIVER - MD0425	5.71
08-022S MD 6	MD0425 - MD0344 AT CO 155 GILROY RD	5.32
08-023S MD869A	RD/END THRU WELCOME EASTERLY - MD6	0.54
08-023S MD869D	MD6 - MD6 AT HILLTOP	0.76
08-024S MD 6	CD0176 CEDAR POINT NECK RD - W CORP/LM OF LA PLATA	5.15
08-024S MD 6	W CORP/LM OF LA PLATA - US0301	0.63
08-025S MD210	MD225 @ POTOMAC HEIGHTS - CH&P G COUNTY LINE	4.88
08-026S MD227	MD210 @ BRYANS RD - MD224 @ POMONKEY	1.33
08-027S MD865A	MD224 SW OF MARBURY - MD224 NE OF MARBURY	0.77



LINE NO.	DESCRIPTION	AMOUNT
1	...	...
2	...	...
3	...	...
4	...	...
5	...	...
6	...	...
7	...	...
8	...	...
9	...	...
10	...	...
11	...	...
12	...	...
13	...	...
14	...	...
15	...	...
16	...	...
17	...	...
18	...	...
19	...	...
20	...	...
21	...	...
22	...	...
23	...	...
24	...	...
25	...	...
26	...	...
27	...	...
28	...	...
29	...	...
30	...	...
31	...	...
32	...	...
33	...	...
34	...	...
35	...	...
36	...	...
37	...	...
38	...	...
39	...	...
40	...	...
41	...	...
42	...	...
43	...	...
44	...	...
45	...	...
46	...	...
47	...	...
48	...	...
49	...	...
50	...	...
51	...	...
52	...	...
53	...	...
54	...	...
55	...	...
56	...	...
57	...	...
58	...	...
59	...	...
60	...	...
61	...	...
62	...	...
63	...	...
64	...	...
65	...	...
66	...	...
67	...	...
68	...	...
69	...	...
70	...	...
71	...	...
72	...	...
73	...	...
74	...	...
75	...	...
76	...	...
77	...	...
78	...	...
79	...	...
80	...	...
81	...	...
82	...	...
83	...	...
84	...	...
85	...	...
86	...	...
87	...	...
88	...	...
89	...	...
90	...	...
91	...	...
92	...	...
93	...	...
94	...	...
95	...	...
96	...	...
97	...	...
98	...	...
99	...	...
100	...	...

CONTROL ROUTE SECTION NUMBER	DESCRIPTION OF CONTROL SECTION	MILEAGE
08-027R MD865A	MD865A TO MD224	0.02
08-027S MD865B	RD S OF SPUR TO MD 224 - MD0224 N OF BULLOCK NECK RD	0.15
08-027S MD865C	RD END S OF MD 224 - MD0224 N OF SWEDEN POINT RD	0.06
08-027S MD865D	RD END S OF SPUR TO MD 224 - RD END N OF SPUR TO MD 224	0.19
08-027R MD865D	MD 665D TO MD 224	0.03
08-029S MD227	RD/END @ MARSHALL HALL - MD210 @ BRYANS RD	4.55
08-030S MD227	MD224 @ POMONKEY - US301	0.15
08-031S MD867A	MD228 - MD228 WEST OF BERRY	0.67
08-031S MD867B	RD END E OF CD0056 HAMILTON RD - CD0056 HAMILTON RD	0.09
08-033S MD231	MD232 AT BURNT STORE - MD5 AT HUGHESVILLE	3.43
08-034S MD232	MD5 AT BRYANTOWN - MD382	4.89
08-035S MD232	MD234 - MD5 AT BRYANTOWN	11.37
08-036S MD382	MD0005 AT BEANTOWN - MD0232	3.27
08-038S MD868A	US301 - MD234 @ ALLENS FRESH	0.33
08-038S MD868B	MD234 E OF ALLENS FRESH RUN - MD234 SE OF NEWPORT	2.23
08-038S MD868C	MD234 - ROAD END WEST OF WICOMICO	0.46
08-038S MD868D	MD234 - ROAD END EAST OF WICOMICO	1.10
08-038R MD868D	MD868D WESTERLY TO ROAD END	0.19
08-040S MD381	MD231 AT PATUXENT - CH & P G COUNTY LINE	1.38
08-041S MD425	MD484 AT PISGAH - MD224 AT MASON SPRINGS	3.13
08-042S MD425	MD6 AT IRONSIDES - MD484 AT PISGAH	3.85
08-044S MD427	CHAPEL POINT RD - US 301 AT BEL ALTON	2.25
08-048S MD484	MD425 AT PISGAH - MD865-A AT MARBURY	3.20
08-049S MD488	MD6 E OF LAPLATA - MD5 NORTHWEST OF BRYANTOWN	6.04

1  
2  
3  
4  
5  
6  
7  
8  
9  
10  
11  
12  
13  
14  
15  
16  
17  
18  
19  
20  
21  
22  
23  
24  
25  
26  
27  
28  
29  
30  
31  
32  
33  
34  
35  
36  
37  
38  
39  
40  
41  
42  
43  
44  
45  
46  
47  
48  
49  
50  
51  
52  
53  
54  
55  
56  
57  
58  
59  
60  
61  
62  
63  
64  
65  
66  
67  
68  
69  
70  
71  
72  
73  
74  
75  
76  
77  
78  
79  
80  
81  
82  
83  
84  
85  
86  
87  
88  
89  
90  
91  
92  
93  
94  
95  
96  
97  
98  
99  
100



CONTROL ROUTE SECTION NUMBER	DESCRIPTION OF CONTROL SECTION	MILEAGE
08-050S MD425	MD6 NORTH OF GRAYTON - MD6 AT IRONSIDES	4.81
08-051S MD254	BEG SRC MAINT S OF NEAL SOUND BRIDGE - MD257	1.26
08-054S MD224	MD0006 NW OF RIVERSIDE - MD0344 S OF CHICAMUXEN	14.90
08-058P MD 5	US0301 BLUE STAR MEMORIAL HWY - CHARLES AND PG CO LINE SEE US0301	0.00
08-058P US301	MD0005 WALDORF LEONARDTOWN RD - PRINCE GEORGES CO/L	3.01
08-060S MD382	MD0232 - CD0068 HORSEHEAD RD	2.80
08-060S MD382	CD0068 HORSEHEAD RD - CH AND PG CO LINE	1.76
08-061P US301	MD0006 CHARLES ST IN LA PLATA - MD0005 WALDORF LEONARDTOWN RD	8.59
08-062S MD344	MD224 - MD6 AT DONCASTER	2.17
08-063R MD224	MD 224 TO MD 225	0.15
08-063S MD224	MD0344 S OF CHICAMUXEN - MD0225 AT MASON SPRINGS	8.61
08-064S MD224	MD0225 AT MASON SPRINGS - MD0225 N OF MASON SPRINGS SEE MD0225	0.00
08-064S MD225	MD210 @ POTOMAC HEIGHTS - MD224 AT MASON SPRINGS	1.65
08-065S MD228	MD227 NORTH OF POMFRET - US301 AT WALDORF	10.60
08-066S MD234	US301 AT ALLENS FRESH - CH&SM COUNTY LINE	6.40
08-067S MD224	MD0225 N OF MASON SPRINGS - MD0227 AT POMONKY	2.97
08-068S MD 6	MD0344 AT CD 155 GILROY RD - CD0176 CEDAR POINT NECK RD	8.54
08-069S MD 6	US0301 - CORP/LM E OF WILLOW LA	0.91
08-069S MD 6	CORP/LM E OF WILLOW LA - MD0488	0.45
08-070S MD926	MD0006 - MD0006	0.66
08-071S MD926A	MD0006 - MD0006	0.50

MAINLINE COUNTY TOTAL	237.53
NON-MAINLINE COUNTY TOTAL	0.55

DATE	DESCRIPTION	AMOUNT
1951-01-01	STATE OF TEXAS - TAXES	100.00
1951-01-15	STATE OF TEXAS - TAXES	100.00
1951-02-01	STATE OF TEXAS - TAXES	100.00
1951-02-15	STATE OF TEXAS - TAXES	100.00
1951-03-01	STATE OF TEXAS - TAXES	100.00
1951-03-15	STATE OF TEXAS - TAXES	100.00
1951-04-01	STATE OF TEXAS - TAXES	100.00
1951-04-15	STATE OF TEXAS - TAXES	100.00
1951-05-01	STATE OF TEXAS - TAXES	100.00
1951-05-15	STATE OF TEXAS - TAXES	100.00
1951-06-01	STATE OF TEXAS - TAXES	100.00
1951-06-15	STATE OF TEXAS - TAXES	100.00
1951-07-01	STATE OF TEXAS - TAXES	100.00
1951-07-15	STATE OF TEXAS - TAXES	100.00
1951-08-01	STATE OF TEXAS - TAXES	100.00
1951-08-15	STATE OF TEXAS - TAXES	100.00
1951-09-01	STATE OF TEXAS - TAXES	100.00
1951-09-15	STATE OF TEXAS - TAXES	100.00
1951-10-01	STATE OF TEXAS - TAXES	100.00
1951-10-15	STATE OF TEXAS - TAXES	100.00
1951-11-01	STATE OF TEXAS - TAXES	100.00
1951-11-15	STATE OF TEXAS - TAXES	100.00
1951-12-01	STATE OF TEXAS - TAXES	100.00
1951-12-15	STATE OF TEXAS - TAXES	100.00
1952-01-01	STATE OF TEXAS - TAXES	100.00
1952-01-15	STATE OF TEXAS - TAXES	100.00
1952-02-01	STATE OF TEXAS - TAXES	100.00
1952-02-15	STATE OF TEXAS - TAXES	100.00
1952-03-01	STATE OF TEXAS - TAXES	100.00
1952-03-15	STATE OF TEXAS - TAXES	100.00
1952-04-01	STATE OF TEXAS - TAXES	100.00
1952-04-15	STATE OF TEXAS - TAXES	100.00
1952-05-01	STATE OF TEXAS - TAXES	100.00
1952-05-15	STATE OF TEXAS - TAXES	100.00
1952-06-01	STATE OF TEXAS - TAXES	100.00
1952-06-15	STATE OF TEXAS - TAXES	100.00
1952-07-01	STATE OF TEXAS - TAXES	100.00
1952-07-15	STATE OF TEXAS - TAXES	100.00
1952-08-01	STATE OF TEXAS - TAXES	100.00
1952-08-15	STATE OF TEXAS - TAXES	100.00
1952-09-01	STATE OF TEXAS - TAXES	100.00
1952-09-15	STATE OF TEXAS - TAXES	100.00
1952-10-01	STATE OF TEXAS - TAXES	100.00
1952-10-15	STATE OF TEXAS - TAXES	100.00
1952-11-01	STATE OF TEXAS - TAXES	100.00
1952-11-15	STATE OF TEXAS - TAXES	100.00
1952-12-01	STATE OF TEXAS - TAXES	100.00
1952-12-15	STATE OF TEXAS - TAXES	100.00
TOTAL		12000.00



CONTROL ROUTE SECTION NUMBER	DESCRIPTION OF CONTROL SECTION	MILEAGE
09-001P US 50	BEGIN MAINT AT CHOPTANK RIV BR - TAL/DOR CO/L	0.85
09-001P US 50	TAL/DOR CO/L - END CHOPTANK RIV BR	0.82
09-002S MD 16	US0050 OCEAN GATEWAY E OF CAMBRIDGE - US0050 OCEAN GATEWAY AT MT HOLLY SEE US0050	0.00
09-002P US 50	END CHOPTANK RIV BR - MD0016	4.34
09-003P US 50	MD0016 - WICOMICO CO/L	11.78
09-004S MD313	MD14 AT ELDORADO - MD577 AT ALLENS CORNER	6.74
09-005S MD313	D&H COUNTY LINE - MD14 AT ELDORADO	5.05
09-006S MD 14	MD0016 WEST OF EAST NEW MARKET - MD0392 NEAR EAST NEW MARKET	3.72
09-007S MD 14	MD0392 NEAR EAST NEW MARKET - MD0331 AT SHILOH CHURCH	2.64
09-008S MD 14	MD0331 AT RHODESDALE - MD0313 IN ELDORADO	3.10
09-009S MD 16	MD0014 IN EAST NEW MARKET - MD0331 /WADELLS CORNER/	4.02
09-010S MD 16	US0050 OCEAN GATEWAY AT MT HOLLY - MD0014 IN EAST NEW MARKET	5.65
09-011S MD343	MD341/RACE ST/ IN CAMBRIDGE - US50	0.95
09-012S MD 16	MD0335 GOLDEN HILL RD AT CHURCH CREEK - MD0341 MAPLE DAM RD S OF CAMBRIDGE	5.12
09-012S MD341	MD16 - MD343 IN CAMBRIDGE	1.25
09-014S MD307	MD0331 MAIN ST - CORP LIMITS OF HURLOCK	0.34
09-014S MD307	CORP LIMITS OF HURLOCK - MD0927 OLD MD 307	2.18
09-014S MD927	MD0307 WILLIAMSBURG RD - DOR AND CAROLINE	3.08
09-015S MD317	MD331 AT BEULAH - MD318 EAST OF PRESTON	1.31
09-016S MD331	MD0014 AT SHILOH CHURCH - MD0307 IN HURLOCK	3.45
09-017S MD 14	MD0331 AT SHILOH CHURCH - MD0331 AT RHODESDALE SEE MD0331	0.00
09-017S MD331	MD0014 AT RHODESDALE RD - MD0014 AT SHILOH CHURCH	2.05
09-018S MD331	US0050 OCEAN GATEWAY - MD0014 AT RHODESDALE RD	6.38
09-018R MD331	FROM MD 331 TO US 50	0.20





CONTROL ROUTE SECTION NUMBER	DESCRIPTION OF CONTROL SECTION	MILEAGE
09-019S MD335	MD336 - MD16 IN CHURCH CREEK	9.95
09-020S MD335	S END FISHING CR BR - MD336	6.58
09-021S MD336	MD335 NEAR CROSSROADS - END SRC MAINT @ ANDREWS RD @ LAKESVILLE	4.94
09-022S MD795	W END OF BR - E END OF BR	0.07
09-023S MD343	BEG SRC MAINT @ HUDSON - HIGH ST IN CAMBRIDGE	10.04
09-024S MD392	MD331 IN HURLOCK - MD313 AT FINCHVILLE	5.05
09-025S MD392	MD313 AT FINCHVILLE - DELAWARE STATE LINE	3.58
09-027S MD479	US50 AT CAMBRIDGE - END SRC MAINT/EASTERN SHORE STATE HOSP.	0.91
09-029S MD343	HIGH ST IN CAMBRIDGE - MD341/RACE ST/ IN CAMBRIDGE	0.41
09-031S MD750	US50 - US50 EAST OF CAMBRIDGE	0.87
09-032S MD343A	MD343 /WASHINGTON ST/ IN CAMBRIDGE - US50	0.16
09-033S MD819	MD331 - MD331 AT REIDS GROVE	0.18
09-034S MD392	MD16 S OF EAST NEW MARKET - MD331 IN HURLOCK	5.03
09-035S MD 16	MD0331 /WADELLS CORNER/ - DORCHESTER AND CAROLINE CO LINE SEE MD0331	0.00
09-035S MD331	MD0307 IN HURLOCK - MD0318	5.83
09-035S MD331	MD0318 - CAR AND DOR CO LINE	0.14
09-036S MD318	MD0331 SE OF PRESTON - MD0817 DOR/CAROLINE CO/L	0.40
09-037S MD 16	MD0341 MAPLE DAM RD S OF CAMBRIDGE - US0050 OCEAN GATEWAY E OF CAMBRIDGE	2.31
09-038S MD 16	BEG SRC MAINT AT TAYLORS ISLAND - MD0335 GOLDEN HILL RD AT CHURCH CREEK	9.76
09-039S MD307	MD0927 OLD MD 307 - DOR AND CAROLINE CO LINE	2.59

MAINLINE COUNTY TOTAL 143.62  
NON-MAINLINE COUNTY TOTAL 0.20

Reloc.  
09-040S MD313 Existing Md 313 to Wicomico County Line Prop.

1. ...  
 2. ...  
 3. ...  
 4. ...  
 5. ...  
 6. ...  
 7. ...  
 8. ...  
 9. ...  
 10. ...  
 11. ...  
 12. ...  
 13. ...  
 14. ...  
 15. ...  
 16. ...  
 17. ...  
 18. ...  
 19. ...  
 20. ...  
 21. ...  
 22. ...  
 23. ...  
 24. ...  
 25. ...  
 26. ...  
 27. ...  
 28. ...  
 29. ...  
 30. ...  
 31. ...  
 32. ...  
 33. ...  
 34. ...  
 35. ...  
 36. ...  
 37. ...  
 38. ...  
 39. ...  
 40. ...  
 41. ...  
 42. ...  
 43. ...  
 44. ...  
 45. ...  
 46. ...  
 47. ...  
 48. ...  
 49. ...  
 50. ...  
 51. ...  
 52. ...  
 53. ...  
 54. ...  
 55. ...  
 56. ...  
 57. ...  
 58. ...  
 59. ...  
 60. ...  
 61. ...  
 62. ...  
 63. ...  
 64. ...  
 65. ...  
 66. ...  
 67. ...  
 68. ...  
 69. ...  
 70. ...  
 71. ...  
 72. ...  
 73. ...  
 74. ...  
 75. ...  
 76. ...  
 77. ...  
 78. ...  
 79. ...  
 80. ...  
 81. ...  
 82. ...  
 83. ...  
 84. ...  
 85. ...  
 86. ...  
 87. ...  
 88. ...  
 89. ...  
 90. ...  
 91. ...  
 92. ...  
 93. ...  
 94. ...  
 95. ...  
 96. ...  
 97. ...  
 98. ...  
 99. ...  
 100. ...

...  
 ...  
 ...



CONTROL ROUTE SECTION NUMBER	DESCRIPTION OF CONTROL SECTION	MILEAGE
10-001S MDB06H	US15 NORTH OF EMMITSBURG - PENNA STATE LINE	0.55
10-002S MDB06A	MD81 IN THURMONT - US15 NORTH OF THURMONT	0.84
10-002S MDB06B	US 15 - US 15 NORTH OF OWENS CREEK	0.84
10-002S MD806F	US0015 NE OF BRANCH OF OWENS CREEK - RD END E OF US 15 S OF MD 806G	0.72
10-002S MDB06G	US0015 S OF BRNDOROFF RD - RD END N OF SMITH RD	0.18
10-002R MDB06G	MDB06G TO ROAD END	0.04
10-003S MDB06A	US15 S OF CATOCTIN FURNACE - MD81 IN THURMONT	4.37
10-004S MD355	MD0650 LIBERTY RD - US0015 EMMITSBURG PIKE	0.78
10-005S MD 85	IS0070S NATIONAL PIKE - MD0355 URBANA PIKE	1.16
10-005S MD355	MD0085 BUCKEYSTOWN PIKE - MD0850 LIBERTY RD	2.46
10-006R IS 70S	RAMPS AT MD 85	2.72
10-007S MD 85	MD0080 FINGERBOARD RD - IS0070S NATIONAL PIKE	3.67
10-008S MD 85	MD0028 DICKERSON RD - MD0080 FINGERBOARD RD	5.33
10-009S MD 28	US0015 - MD0085	4.71
10-010S MD 26	MD31 EAST OF LIBERTYTOWN - CL&F COUNTY LINE	6.48
10-011S MD 26	MD194 AT CERESVILLE - MD31 EAST OF LIBERTYTOWN	7.99
10-012S MD850K	MD0355 - MD0026	0.30
10-013S MD 31	MD26 EAST OF LIBERTYTOWN - CL&F COUNTY LINE	6.63
10-014S MD 97	CARROLL CO LINE - US0015BU IN EMMITSBURG	5.34
10-015S MD 97	US0015BU IN EMMITSBURG - MD/PA ST/L	1.69
10-016S MD144FB	MD75 IN NEW MARKET - MD27 CARROLL COUNTY LINE	5.95
10-017S MD144FB	170N EAST OF FREDERICK - MD75 IN NEW MARKET	3.29
10-017S MD144FC	RD/END - US40 /S SIDE US40& E OF MONOCACY RIV	1.25
10-017S MD144FD	MD144 - END SRC MAINT W OF MONOCACY RIV	0.60

Item No.	Description	Quantity	Unit Price	Total
1	...	...	...	...
2	...	...	...	...
3	...	...	...	...
4	...	...	...	...
5	...	...	...	...
6	...	...	...	...
7	...	...	...	...
8	...	...	...	...
9	...	...	...	...
10	...	...	...	...
11	...	...	...	...
12	...	...	...	...
13	...	...	...	...
14	...	...	...	...
15	...	...	...	...
16	...	...	...	...
17	...	...	...	...
18	...	...	...	...
19	...	...	...	...
20	...	...	...	...
21	...	...	...	...
22	...	...	...	...
23	...	...	...	...
24	...	...	...	...
25	...	...	...	...
26	...	...	...	...
27	...	...	...	...
28	...	...	...	...
29	...	...	...	...
30	...	...	...	...
31	...	...	...	...
32	...	...	...	...
33	...	...	...	...
34	...	...	...	...
35	...	...	...	...
36	...	...	...	...
37	...	...	...	...
38	...	...	...	...
39	...	...	...	...
40	...	...	...	...
41	...	...	...	...
42	...	...	...	...
43	...	...	...	...
44	...	...	...	...
45	...	...	...	...
46	...	...	...	...
47	...	...	...	...
48	...	...	...	...
49	...	...	...	...
50	...	...	...	...



CONTROL ROUTE SECTION NUMBER	DESCRIPTION OF CONTROL SECTION	MILEAGE
10-018S MD144FA	170N EAST OF FREDERICK - US15 & US40	3.21
10-019S US 40	US0040AL - US0015 MD0144 AT W PATRICK ST	1.46
10-020S US 40	WASHINGTON CO/L - US0040AL	11.92
10-021S US 40AL	MD0017 N CHURCH ST IN MIDDLETOWN - US0040 N OF FREDERICK	5.20
10-022S US 40AL	FRED/WASH CO/L - MD0017 N CHURCH ST IN MIDDLETOWN	5.16
10-023I IS 70S	MD0085 BUCKEYSTOWN PIKE - MD0080 FINGERBOARD RD	5.13
10-024R IS 70S	INTERCHANGE SPURS AT MD 80	0.00
10-025I IS 70S	MD0080 FINGERBOARD RD - FRED AND MONT COUNTY LINE	3.52
10-026S MD180	HOLTER ROAD - US340 NEAR FREDERICK	5.47
10-027S MD180	MD79 AT PETERSVILLE - HOLTER ROAD	5.29
10-028S MD180	MD478 AT KNOXVILLE - MD79 AT PETERSVILLE	3.41
10-029S MD180	US340 - MD478 AT KNOXVILLE	0.43
10-030S MD355	MD0080 - MD0085 BUCKEYSTOWN PIKE	7.02
10-031S MD 80	MD0355 - MD0355 AT URBANA SEE MD0355	0.00
10-031S MD355	MONTGOMERY AND FREDERICK CO/L - MD0080	3.71
10-032S MD153	US40 NORTH OF MEYERSVILLE - F&W COUNTY LINE	10.15
10-034S MD871A	RD END W OF CO0209 JEFFERSON ST - MD0017 IN MIDDLETOWN	0.17
10-035S MD871E	CO0277 - MD0017 N OF US 340	0.41
10-035S MD871F	RD END SE OF MD 180 - RD END NW OF MD 180	0.17
10-036S MD871G	MD79 IN ROSEMONT - MD17	0.95
10-037S MD 28	MD0085 - FRED AND MONT COUNTY LINE	2.74
10-040S MD194	MD550/ON RIGHT/IN WOODSBORO - CL&F COUNTY LINE	5.96
10-040S MD550	MD0194 - MD0194 IN WOODSBORO SEE MD0194	0.00
10-041S MD194	MD26 AT CERESVILLE - MD550/ON RIGHT/IN WOODSBORO	6.46





CONTROL ROUTE SECTION NUMBER	DESCRIPTION OF CONTROL SECTION	MILEAGE
10-044S MD 74	BEG SRC MAINT IN FREDERICK - END MAINT N OF US15	0.41
10-045S MD 75	M00355 NEAR FRED AND MONT CO LINE - M00080 E BOUND LA	4.87
10-045S MD 75	M00080 W BOUND LA - IS0070N AT NEW MARKET	2.53
10-046S MD874	MD75 - MD75/WEST SIDE OF MD75 N OF NEW LONDON/	0.55
10-046S MD874A	RD END S OF SPUR - RD END N OF SPUR	0.19
10-046R MD874A	FROM MD 874A TO MD 75	0.02
10-046S MD874B	RD/END W SIDE MD75 - MD75 N OF NEW MARKET	0.08
10-046S MD874C	MD75 N OF NEW MARKET - MD75 N OF NEW LONDON W/SPUR TO RD END	1.57
10-046R MD874C	MD874C SOUTHERLY TO ROAD END	0.18
10-047S MD 75	M00026 AT LIBERTYTOWN - FRED AND CARR CO LINE	7.57
10-048S MD 76	SIXES BR RD AT MOTTERS - MD8066 S OF EMMITSBURG	2.00
10-049S MD 76	MD77 AT ROCKY RIDGE - SIXES BR RD AT MOTTERS	3.86
10-050S MD 77	F&W COUNTY LINE - WEST LIMITS THURMONT	6.69
10-051S MD 77	WEST LIMITS THURMONT - EAST LIMITS THURMONT	1.84
10-052S MD 77	EAST LIMITS THURMONT - MD76 AT ROCKY RIDGE	4.54
10-053S MD 77	MD76 AT ROCKY RIDGE - CL&F COUNTY LINE	2.84
10-054S MD180	US340 NEAR FREDERICK - END SRC MAINT @ CHURCH HIL	4.82
10-055S MD 79	MD17 IN ROSEMONT - MD180 @ PETERSVILLE	1.79
10-056S MD 80	M00085 AT BUCKEYSTOWN - M00355	5.17
10-057S MD 80	M00355 AT URBANA - M00075 S OF MONROVIA	4.68
10-058S MD 75	M00080 E BOUND LA - M00080 W BOUND LA SEE M00080	0.00
10-058S MD 80	M00075 S OF MONROVIA - FRED AND MONT CO LINE	3.22
10-059S MD 81	MD806A IN THURMONT - F&W COUNTY LINE	8.23
10-061S MD383	- MD180 W OF JEFFERSON - MD17 NE OF BURKITTSVILLE	5.31

Year	Month	Day	Event / Description
1900	Jan	1	...
1900	Jan	2	...
1900	Jan	3	...
1900	Jan	4	...
1900	Jan	5	...
1900	Jan	6	...
1900	Jan	7	...
1900	Jan	8	...
1900	Jan	9	...
1900	Jan	10	...
1900	Jan	11	...
1900	Jan	12	...
1900	Jan	13	...
1900	Jan	14	...
1900	Jan	15	...
1900	Jan	16	...
1900	Jan	17	...
1900	Jan	18	...
1900	Jan	19	...
1900	Jan	20	...
1900	Jan	21	...
1900	Jan	22	...
1900	Jan	23	...
1900	Jan	24	...
1900	Jan	25	...
1900	Jan	26	...
1900	Jan	27	...
1900	Jan	28	...
1900	Jan	29	...
1900	Jan	30	...
1900	Jan	31	...



CONTROL ROUTE SECTION NUMBER	DESCRIPTION OF CONTROL SECTION	MILEAGE
10-062S MD464	MD17 AND MD79 IN BRUNSWICK - POINT OF ROCKS RD	8.03
10-063S MD478	MD180 AT KNOXVILLE - END SRC MAINT AT FLORIDA AVE IN BRUNSWICK	1.89
10-064S MD814	RD END S OF CD6537 KEYSER RD - RD END N OF CD 537	0.42
10-065S MD550	MD0026 AT LIBERTYTOWN - MD0194	5.23
10-073S MD806C	MD806E - US15 BUS SOUTH OF EMMITSBURG	0.06
10-074I US 40	MD0075 - MD0027 CARROLL CD/L SEE IS0070N	0.00
10-074I IS 70N	MD75 AT NEW MARKET - MD27 AT FREDERICK CO LINE	5.85
10-075I US 40	MD0144 E OF FREDERICK - MD0075 SEE IS0070N	0.00
10-075I IS 70N	MD144/EAST PATRICK ST/EAST OF FREDERICK - MD75 AT NEW MARKET	6.25
10-076I IS 70S	IS0070N FREDERICK FREEWAY - MD0085 BUCKEYSTOWN PIKE	1.46
10-077P US 15	US0040 AT MD 144 - US0040 SEE US0040	0.00
10-077P US 40	US0015 MD0144 AT W PATRICK ST - US0015 ATJEFFERSON ST	0.64
10-077P US 40	US0015 ATJEFFERSON ST - IS0070 IS0070S	0.69
10-078S MD806D	US15 AT DRNDOROFF ROAD - ROAD END NORTH OF MD76	1.35
10-078S MD806E	US15 @ ENTRANCE TO MT ST MARYS COLLEGE - US15 BUS SOUTH OF EMMITSBURG	1.28
10-079S MD806A	LEWISTOWN ROAD - US15 S OF CATOCTIN FURNACE	3.10
10-080I US 40	IS0070 IS0070S - MD0144 E OF FREDERICK SEE IS0070N	0.00
10-080I IS 70N	JUNCTION OF IS70 & IS70S - MD144/EAST PATRICK ST/EAST OF FREDERICK	2.40
10-081P US 15	US0040 - MD0026	2.52
10-082S MD806A	US15 SOUTH OF HANSONVILLE - LEWISTOWN ROAD	3.09
10-082S MD806I	US15 NORTH OF TUSCARORA CREEK - END SRC MAINT NORTH OF WILLOW BROOK RD	0.63
10-082S MD806J	RD END S OF CD475 BIGGS FORD RD - RD END N OF CD 475	0.20
10-082R MD806J	MD806J TO US 15 S OF THURMONT	0.05
10-082S MD806K	CD0158 SUNDAYS LA - RD END N OF CD 158	0.22





CONTROL SECTION	ROUTE NUMBER	DESCRIPTION OF CONTROL SECTION	MILEAGE
10-083R	IS 70N	INTERCHANGE RAMPS AT SHAW RDS FRANKLIN	0.57
10-084R	US 15	INTERCHANGE SPURS AT US15	1.06
10-085R	US 15	INTERCHANGE SPURS AT US 40	1.46
10-086S	MD 26	US15/FREDERICK FREEWAY/ - MD194 AT CERESVILLE	2.18
10-086R	MD 26	NBL SPUR TO US0015 SBL	0.19
10-087R	US 15	INTERCHANGE SP AT ROSEMONT AVE	0.75
10-088R	US 15	INTERCHANGE SPUR AT MD 74	0.27
10-089S	MD870	MD362 NORTHWEST OF JEFFERSON - ROAD END AT CATOCTIN CREEK	0.32
10-090S	MD850D	RD END S OF MD0026 - FRED/CARR CO/L	0.11
10-091P	US 15	MD0806A - MD0904F	6.68
10-091R	MD806M	MD 81 IN THURMONT TO MD 806A	0.40
10-092S	MD 17	MAIN ST IN BURKITTSVILLE - US40ALT MIDDLETOWN	6.14
10-093P	US 15	MD0026 - FISHING CREEK	6.90
10-094R	US 15	SPURS TO MD77	0.81
10-094P	US 15	FISHING CREEK - MD0806M	7.28
10-094R	MD806M	US 15 TO MD 81 IN THURMONT	0.17
10-095R	IS 70N	INTERCHANGE RAMPS AT MD355	0.52
10-096S	MD914A	NEW DESIGN RD - MD355 /NORTH SIDE OF I-70N/	0.49
10-097P	US340	MD0180 - US0015 NORTH BOUND	4.58
10-098P	US 15	MD0904F - MD/PA ST/L	1.34
10-099R	MD873	US0015BU TO RD END	0.36
10-100S	MD 75	IS0070N AT NEW MARKET - MD0026 AT LIBERTYTOWN	7.71
10-101R	MD875	US0015 SER RD FROM SPAHRS QUARRY RD S	0.23
10-103R	MD877	IS0070N SER RD QUINN ORCH RD E	0.27



Page No.	Date	Particulars	Debit	Credit
1	1-1-19	Balance b/d		1000
2	1-1-19	By Cash	500	
3	1-1-19	To Cash		500
4	1-1-19	By Cash	1000	
5	1-1-19	To Cash		1000
6	1-1-19	By Cash	2000	
7	1-1-19	To Cash		2000
8	1-1-19	By Cash	3000	
9	1-1-19	To Cash		3000
10	1-1-19	By Cash	4000	
11	1-1-19	To Cash		4000
12	1-1-19	By Cash	5000	
13	1-1-19	To Cash		5000
14	1-1-19	By Cash	6000	
15	1-1-19	To Cash		6000
16	1-1-19	By Cash	7000	
17	1-1-19	To Cash		7000
18	1-1-19	By Cash	8000	
19	1-1-19	To Cash		8000
20	1-1-19	By Cash	9000	
21	1-1-19	To Cash		9000
22	1-1-19	By Cash	10000	
23	1-1-19	To Cash		10000
24	1-1-19	By Cash	11000	
25	1-1-19	To Cash		11000
26	1-1-19	By Cash	12000	
27	1-1-19	To Cash		12000
28	1-1-19	By Cash	13000	
29	1-1-19	To Cash		13000
30	1-1-19	By Cash	14000	
31	1-1-19	To Cash		14000
32	1-1-19	By Cash	15000	
33	1-1-19	To Cash		15000
34	1-1-19	By Cash	16000	
35	1-1-19	To Cash		16000
36	1-1-19	By Cash	17000	
37	1-1-19	To Cash		17000
38	1-1-19	By Cash	18000	
39	1-1-19	To Cash		18000
40	1-1-19	By Cash	19000	
41	1-1-19	To Cash		19000
42	1-1-19	By Cash	20000	
43	1-1-19	To Cash		20000
44	1-1-19	By Cash	21000	
45	1-1-19	To Cash		21000
46	1-1-19	By Cash	22000	
47	1-1-19	To Cash		22000
48	1-1-19	By Cash	23000	
49	1-1-19	To Cash		23000
50	1-1-19	By Cash	24000	
51	1-1-19	To Cash		24000
52	1-1-19	By Cash	25000	
53	1-1-19	To Cash		25000
54	1-1-19	By Cash	26000	
55	1-1-19	To Cash		26000
56	1-1-19	By Cash	27000	
57	1-1-19	To Cash		27000
58	1-1-19	By Cash	28000	
59	1-1-19	To Cash		28000
60	1-1-19	By Cash	29000	
61	1-1-19	To Cash		29000
62	1-1-19	By Cash	30000	
63	1-1-19	To Cash		30000
64	1-1-19	By Cash	31000	
65	1-1-19	To Cash		31000
66	1-1-19	By Cash	32000	
67	1-1-19	To Cash		32000
68	1-1-19	By Cash	33000	
69	1-1-19	To Cash		33000
70	1-1-19	By Cash	34000	
71	1-1-19	To Cash		34000
72	1-1-19	By Cash	35000	
73	1-1-19	To Cash		35000
74	1-1-19	By Cash	36000	
75	1-1-19	To Cash		36000
76	1-1-19	By Cash	37000	
77	1-1-19	To Cash		37000
78	1-1-19	By Cash	38000	
79	1-1-19	To Cash		38000
80	1-1-19	By Cash	39000	
81	1-1-19	To Cash		39000
82	1-1-19	By Cash	40000	
83	1-1-19	To Cash		40000
84	1-1-19	By Cash	41000	
85	1-1-19	To Cash		41000
86	1-1-19	By Cash	42000	
87	1-1-19	To Cash		42000
88	1-1-19	By Cash	43000	
89	1-1-19	To Cash		43000
90	1-1-19	By Cash	44000	
91	1-1-19	To Cash		44000
92	1-1-19	By Cash	45000	
93	1-1-19	To Cash		45000
94	1-1-19	By Cash	46000	
95	1-1-19	To Cash		46000
96	1-1-19	By Cash	47000	
97	1-1-19	To Cash		47000
98	1-1-19	By Cash	48000	
99	1-1-19	To Cash		48000
100	1-1-19	By Cash	49000	
101	1-1-19	To Cash		49000
102	1-1-19	By Cash	50000	
103	1-1-19	To Cash		50000
104	1-1-19	By Cash	51000	
105	1-1-19	To Cash		51000
106	1-1-19	By Cash	52000	
107	1-1-19	To Cash		52000
108	1-1-19	By Cash	53000	
109	1-1-19	To Cash		53000
110	1-1-19	By Cash	54000	
111	1-1-19	To Cash		54000
112	1-1-19	By Cash	55000	
113	1-1-19	To Cash		55000
114	1-1-19	By Cash	56000	
115	1-1-19	To Cash		56000
116	1-1-19	By Cash	57000	
117	1-1-19	To Cash		57000
118	1-1-19	By Cash	58000	
119	1-1-19	To Cash		58000
120	1-1-19	By Cash	59000	
121	1-1-19	To Cash		59000
122	1-1-19	By Cash	60000	
123	1-1-19	To Cash		60000
124	1-1-19	By Cash	61000	
125	1-1-19	To Cash		61000
126	1-1-19	By Cash	62000	
127	1-1-19	To Cash		62000
128	1-1-19	By Cash	63000	
129	1-1-19	To Cash		63000
130	1-1-19	By Cash	64000	
131	1-1-19	To Cash		64000
132	1-1-19	By Cash	65000	
133	1-1-19	To Cash		65000
134	1-1-19	By Cash	66000	
135	1-1-19	To Cash		66000
136	1-1-19	By Cash	67000	
137	1-1-19	To Cash		67000
138	1-1-19	By Cash	68000	
139	1-1-19	To Cash		68000
140	1-1-19	By Cash	69000	
141	1-1-19	To Cash		69000
142	1-1-19	By Cash	70000	
143	1-1-19	To Cash		70000
144	1-1-19	By Cash	71000	
145	1-1-19	To Cash		71000
146	1-1-19	By Cash	72000	
147	1-1-19	To Cash		72000
148	1-1-19	By Cash	73000	
149	1-1-19	To Cash		73000
150	1-1-19	By Cash	74000	
151	1-1-19	To Cash		74000
152	1-1-19	By Cash	75000	
153	1-1-19	To Cash		75000
154	1-1-19	By Cash	76000	
155	1-1-19	To Cash		76000
156	1-1-19	By Cash	77000	
157	1-1-19	To Cash		77000
158	1-1-19	By Cash	78000	
159	1-1-19	To Cash		78000
160	1-1-19	By Cash	79000	
161	1-1-19	To Cash		79000
162	1-1-19	By Cash	80000	
163	1-1-19	To Cash		80000
164	1-1-19	By Cash	81000	
165	1-1-19	To Cash		81000
166	1-1-19	By Cash	82000	
167	1-1-19	To Cash		82000
168	1-1-19	By Cash	83000	
169	1-1-19	To Cash		83000
170	1-1-19	By Cash	84000	
171	1-1-19	To Cash		84000
172	1-1-19	By Cash	85000	
173	1-1-19	To Cash		85000
174	1-1-19	By Cash	86000	
175	1-1-19	To Cash		86000
176	1-1-19	By Cash	87000	
177	1-1-19	To Cash		87000
178	1-1-19	By Cash	88000	
179	1-1-19	To Cash		88000
180	1-1-19	By Cash	89000	
181	1-1-19	To Cash		89000
182	1-1-19	By Cash	90000	
183	1-1-19	To Cash		90000
184	1-1-19	By Cash	91000	
185	1-1-19	To Cash		91000
186	1-1-19	By Cash	92000	
187	1-1-19	To Cash		92000
188	1-1-19	By Cash	93000	
189	1-1-19	To Cash		93000
190	1-1-19	By Cash	94000	
191	1-1-19	To Cash		94000
192	1-1-19	By Cash	95000	
193	1-1-19	To Cash		95000
194	1-1-19	By Cash	96000	
195	1-1-19	To Cash		96000
196	1-1-19	By Cash	97000	
197	1-1-19	To Cash		97000
198	1-1-19	By Cash	98000	
199	1-1-19	To Cash		98000
200	1-1-19	By Cash	99000	
201	1-1-19	To Cash		99000
202	1-1-19	By Cash	100000	
203	1-1-19	To Cash		100000

CONTROL ROUTE SECTION NUMBER	DESCRIPTION OF CONTROL SECTION	MILEAGE
10-104P US340	WASHINGTON CO/L - MD0017	2.13
10-105P US340	MD0017 - MD0180	3.41
10-106R US340	INTERCHANGE SPURS AT MD 17	0.64
10-107R US340	INTERCHANGE SPURS AT MD 180	0.90
10-108S MD 17	US340 - MAIN ST IN BURKITTSVILLE	4.19
10-109S MD 17	BEG POTOMAC RIVER BRIDGE - US340	2.73
10-109R MD 17	MD17 TO B ST	0.04
10-110R MD872	MD0180 TO END SRC MAINT	0.33
10-110R MD872A	ST MARKS RD EASTERLY TO END SRC MAINT	0.33
10-110R MD872B	CD0274 CATHOLIC RD TO END SRC MAINT	0.54
10-110R MD872C	MOUNTAIN RD TO RD END	0.27
10-111R US 15	INTERCHANGE SPUR AT 7TH ST IN FRED	0.82
10-112S US 15BU	US15 SOUTH OF ENMITSBURG - US15 NORTH OF ENMITSBURG	2.36
10-113P US 15	US0340 - IS0070	4.11
10-113P US340	US0015 NORTH BOUND - IS0070 SEE US0015	0.00
10-114R US340	INTERCHANGE SPURS AT LANDER RD	0.67
10-116R US 15	INTERCHANGE RAMPS AT MT ZION RD	0.85
10-117S MD491	F&W COUNTY LINE - FORT RICHIE ROAD	1.73
10-118I IS 70	WASHINGTON AND FREDERICK CO/L - CD0127 MEYERSVILLE RD	2.61
10-119I IS 70	CD0127 MEYERSVILLE RD - SPUR TO E BL TO US 40	6.84
10-120I IS 70	SPUR TO E BL TO US 40 - IS0070N AHEAD	4.23
10-121R IS 70	RAMPS AT MEYERSVILLE RD	1.11
10-122R IS 70	INTERCHANGE RAMPS @ US40 & US40 ALT	1.95
10-123R IS 70	INTERCHANGE RAMPS @ NEW US340	0.90

VS 2 to  
Out-31-73

1972

10-2-73



CONTROL ROUTE SECTION NUMBER	DESCRIPTION OF CONTROL SECTION	MILEAGE
10-124R IS 70	RAMPS AT I 70N AND I 70S	1.87
10-126S MD550	MD0194 IN WOODSBORO - MD0077 IN THURMONT	7.41
10-127R US 15	SPUR TO JEFFERSON ST	0.20
10-127P US 15	IS0070 - US0040 AT MD 144	0.63
10-127P US340	IS0070 - US0040 BALTIMORE NATIONAL PIKE SEE US0015	0.00
10-128R US 15	INTERCHANGE RAMPS AT MD180	0.82
10-129P US 15	BRIDGE OVER POTOMAC RIVER - MD/VA ST/L	0.03
10-129P US 15	MD/VA ST/L - US0340	7.18
10-130R MDB06L	BASFORD RD SOUTHERLY TO RD END	1.12
10-131P US 15	MD0806M - MD0806A	0.68
10-132S MD904F	MD0097 - US0015 AT HARNEY RD	0.19
10-132R MD904F	SPUR FROM MD0904F TO RD END	0.04
10-132R MD904G	RD END TO MD 97	0.11
10-132S MD904H	US0015 IN EMMITSBURG - MD0097	0.21

MAINLINE COUNTY TOTAL 366.74  
 NON-MAINLINE COUNTY TOTAL 24.78

MD 77-B  
 10-133 S Md 75 ~~MD 77 (Green Valley Rd) to Md 75 (Green Valley Rd)~~ to Md 75 (Green Valley Rd)  
 North of I-70  
 10-134 S Md 144 Main St. to Old Nat. Pike  
 10-135 I-70 Int. Ramps at Md 75  
 10-136 Md 75 Int. Ramps at Md 144  
 10-82 Md 806-N Sen. Rd. W. of U.S. 15. 0.55  
 Md 880 Fingerboard Rd to Burkystown Pike

10-1-1954  
10-2-1954  
10-3-1954  
10-4-1954  
10-5-1954  
10-6-1954  
10-7-1954  
10-8-1954  
10-9-1954  
10-10-1954  
10-11-1954  
10-12-1954  
10-13-1954  
10-14-1954  
10-15-1954  
10-16-1954  
10-17-1954  
10-18-1954  
10-19-1954  
10-20-1954  
10-21-1954  
10-22-1954  
10-23-1954  
10-24-1954  
10-25-1954  
10-26-1954  
10-27-1954  
10-28-1954  
10-29-1954  
10-30-1954  
10-31-1954

10-1-1954  
10-2-1954

CONTROL ROUTE SECTION NUMBER	DESCRIPTION OF CONTROL SECTION	MILEAGE
11-001S MDB27A	MD0039 HUTTON OAKLAND RD - RD END S OF MD 39	0.11
11-001S MDB27C	RD END S OF SPUR TO MD 39 - RD END N OF SPUR TO MD 39	0.05
11-001R MDB27C	MDB27C TO MD39	0.01
11-002P US 40	PA ST/L - US0219 AT KEYSERS RIDGE	3.42
11-003S US 40	US0219 AT KEYSERS RIDGE - MD0495 JENNINGS RD IN GRANTSVILLE	5.56
11-003S US219	US0040 NATIONAL PIKE AT KEYSERS RIDGE - MD0495 JENNINGS RD SEE US0040	0.00
11-004S US 40	MD0495 JENNINGS RD IN GRANTSVILLE - US0219 SALISBURY RD	3.12
11-004S US219	MD0495 JENNINGS RD - US0040 AT CD 0216 CHESTNUT RIDGE RD SEE US0040	0.00
11-005S US 40	US0219 SALISBURY RD - ALLEGANY CD/L	8.78
11-006S US 50	W VA ST/L - US0219 AT RED HOUSE	2.07
11-007S US 50	US0219 AT RED HOUSE - W VA ST/L	7.05
11-008P US219	US0040 AT CD 0216 CHESTNUT RIDGE RD - MD AND PENN STATE LINE	2.06
11-009S MDB26E	US0219 S OF CD 46 COVE RD - RD END N OF US0219 SBL	0.47
11-009S MDB26H	US0040 AT KEYSERS RIDGE - RD END S OF US 40	0.10
11-009S MDB26J	RD END W OF SPUR TO US0219 - RD END E OF SPUR TO US 219	0.64
11-009R MDB26J	MDB26J TO US219	0.02
11-009S MDB26K	RD END W OF SPUR TO US 219 - RD END E OF SPUR TO US 219	0.28
11-009R MDB26K	MDB26K TO US219	0.02
11-009S MDB26L	RD END W OF SPUR TO US 219 - RD END E OF SPUR TO US 219	0.15
11-009R MDB26L	US219 TO MDB26L	0.04
11-009S MDB26M	US 219 - END SRC MAINT AT RABBIT HOLLOW ROAD	0.51
11-009S MDB26N	RD END S OF CD 46 COLLIER RD - RD END N OF CD 46	0.35
11-010S MDB26G	RD END S OF SPUR TO US0219 SBL - RD END N OF SPUR TO US0219	0.22
11-010R MDB26G	MDB26G TO US219	0.01



1. The first part of the document discusses the importance of maintaining accurate records of all activities. It emphasizes that these records are essential for ensuring transparency and accountability in the organization's operations.

2. The second part of the document outlines the specific procedures for collecting and analyzing data. It details the methods used to gather information from various sources and how this data is processed to identify trends and patterns.

3. The third part of the document describes the results of the data analysis. It highlights key findings and provides a detailed breakdown of the information gathered. This section includes several charts and graphs that illustrate the data trends.

4. The fourth part of the document discusses the implications of the findings. It explains how the data analysis informs decision-making and provides insights into the organization's performance. It also identifies areas for improvement and suggests strategies to address any identified issues.

5. The fifth part of the document provides a summary of the key points discussed. It reiterates the importance of data-driven decision-making and the role of accurate records in achieving organizational goals. It concludes by expressing confidence in the organization's ability to continue to improve and succeed.

CONTROL ROUTE SECTION NUMBER	DESCRIPTION OF CONTROL SECTION	MILEAGE
11-011P US219	CD0343 OLD US 219 - CD0052 W FRIENDS ST	5.81
11-012P US219	CD0163 GLENDALE RD - CD0343 OLD US 219	2.70
11-013P US219	N CORP LIMITS OF OAKLAND - CD0163 GLENDALE RD	7.25
11-014P US219	MD0039 OAK ST - N CORP LIMITS OF OAKLAND	0.84
11-015S US219	MD0219 NINTH ST - MD0039 OAK ST	0.55
11-016S MD826A	RD END AT B&O RR S OF OAKLAND - MD0825B	0.65
11-016R MD826A	SPUR FROM MD 826A TO US 219	0.10
11-016R MD826B	US219 - RD END S OF OAKLAND W US219	0.15
11-016S MD826C	US0219 N OF CD0094 MONTE VISTA RD - RD END S OF SPUR TO US 219	0.16
11-016R MD826C	MD826C TO US219	0.01
11-016S MD826D	US0219 N OF CD 100 JASPER RILEY RD - RD END N OF US0219 SBL	0.05
11-017S US219	US0050 GEORGE WASHINGTON HWY - CD0104 GORTNER RD	4.05
11-018S US219	W VA AND MD STATE LINE - US0050 GEORGE WASHINGTON HWY	3.04
11-020S MD135	CD0131 MAIN ST IN DEER PARK - MD0495 SWANTON RD	2.62
11-021S MD135	MD0495 SWANTON RD - MD0038 KITZMILLER RD	3.70
11-023S MD135	MD0560 PAULL ST - CD0131 MAIN ST IN DEER PARK	3.31
11-024S MD828	ROAD END - MD42 WEST OF FRIENDSVILLE	0.93
11-024R MD828	MD42 TO MD828	0.02
11-026S MD495	MD0135 NEAR WILSON - CD0245 SWANTON HILL RD	3.24
11-026R MD495	SPUR TO MD 135	0.15
11-030S MD669	US40 IN GRANTSVILLE - PENNA STATE LINE	1.68
11-031S MD495	CD0148 ROCKLEDGE RD - US0040 IN GRANTSVILLE	9.31
11-032S MD495	CD0245 SWANTON HILL RD - CD0163 GLENDALE RD	5.78
11-033S MD546	US40 - PENNA STATE LINE	3.38

1-10-1954  
1-11-1954  
1-12-1954  
1-13-1954  
1-14-1954  
1-15-1954  
1-16-1954  
1-17-1954  
1-18-1954  
1-19-1954  
1-20-1954  
1-21-1954  
1-22-1954  
1-23-1954  
1-24-1954  
1-25-1954  
1-26-1954  
1-27-1954  
1-28-1954  
1-29-1954  
1-30-1954  
1-31-1954  
2-1-1954  
2-2-1954  
2-3-1954  
2-4-1954  
2-5-1954  
2-6-1954  
2-7-1954  
2-8-1954  
2-9-1954  
2-10-1954  
2-11-1954  
2-12-1954  
2-13-1954  
2-14-1954  
2-15-1954  
2-16-1954  
2-17-1954  
2-18-1954  
2-19-1954  
2-20-1954  
2-21-1954  
2-22-1954  
2-23-1954  
2-24-1954  
2-25-1954  
2-26-1954  
2-27-1954  
2-28-1954  
2-29-1954  
2-30-1954  
3-1-1954  
3-2-1954  
3-3-1954  
3-4-1954  
3-5-1954  
3-6-1954  
3-7-1954  
3-8-1954  
3-9-1954  
3-10-1954  
3-11-1954  
3-12-1954  
3-13-1954  
3-14-1954  
3-15-1954  
3-16-1954  
3-17-1954  
3-18-1954  
3-19-1954  
3-20-1954  
3-21-1954  
3-22-1954  
3-23-1954  
3-24-1954  
3-25-1954  
3-26-1954  
3-27-1954  
3-28-1954  
3-29-1954  
3-30-1954  
3-31-1954  
4-1-1954  
4-2-1954  
4-3-1954  
4-4-1954  
4-5-1954  
4-6-1954  
4-7-1954  
4-8-1954  
4-9-1954  
4-10-1954  
4-11-1954  
4-12-1954  
4-13-1954  
4-14-1954  
4-15-1954  
4-16-1954  
4-17-1954  
4-18-1954  
4-19-1954  
4-20-1954  
4-21-1954  
4-22-1954  
4-23-1954  
4-24-1954  
4-25-1954  
4-26-1954  
4-27-1954  
4-28-1954  
4-29-1954  
4-30-1954  
5-1-1954  
5-2-1954  
5-3-1954  
5-4-1954  
5-5-1954  
5-6-1954  
5-7-1954  
5-8-1954  
5-9-1954  
5-10-1954  
5-11-1954  
5-12-1954  
5-13-1954  
5-14-1954  
5-15-1954  
5-16-1954  
5-17-1954  
5-18-1954  
5-19-1954  
5-20-1954  
5-21-1954  
5-22-1954  
5-23-1954  
5-24-1954  
5-25-1954  
5-26-1954  
5-27-1954  
5-28-1954  
5-29-1954  
5-30-1954  
5-31-1954  
6-1-1954  
6-2-1954  
6-3-1954  
6-4-1954  
6-5-1954  
6-6-1954  
6-7-1954  
6-8-1954  
6-9-1954  
6-10-1954  
6-11-1954  
6-12-1954  
6-13-1954  
6-14-1954  
6-15-1954  
6-16-1954  
6-17-1954  
6-18-1954  
6-19-1954  
6-20-1954  
6-21-1954  
6-22-1954  
6-23-1954  
6-24-1954  
6-25-1954  
6-26-1954  
6-27-1954  
6-28-1954  
6-29-1954  
6-30-1954  
7-1-1954  
7-2-1954  
7-3-1954  
7-4-1954  
7-5-1954  
7-6-1954  
7-7-1954  
7-8-1954  
7-9-1954  
7-10-1954  
7-11-1954  
7-12-1954  
7-13-1954  
7-14-1954  
7-15-1954  
7-16-1954  
7-17-1954  
7-18-1954  
7-19-1954  
7-20-1954  
7-21-1954  
7-22-1954  
7-23-1954  
7-24-1954  
7-25-1954  
7-26-1954  
7-27-1954  
7-28-1954  
7-29-1954  
7-30-1954  
7-31-1954  
8-1-1954  
8-2-1954  
8-3-1954  
8-4-1954  
8-5-1954  
8-6-1954  
8-7-1954  
8-8-1954  
8-9-1954  
8-10-1954  
8-11-1954  
8-12-1954  
8-13-1954  
8-14-1954  
8-15-1954  
8-16-1954  
8-17-1954  
8-18-1954  
8-19-1954  
8-20-1954  
8-21-1954  
8-22-1954  
8-23-1954  
8-24-1954  
8-25-1954  
8-26-1954  
8-27-1954  
8-28-1954  
8-29-1954  
8-30-1954  
8-31-1954  
9-1-1954  
9-2-1954  
9-3-1954  
9-4-1954  
9-5-1954  
9-6-1954  
9-7-1954  
9-8-1954  
9-9-1954  
9-10-1954  
9-11-1954  
9-12-1954  
9-13-1954  
9-14-1954  
9-15-1954  
9-16-1954  
9-17-1954  
9-18-1954  
9-19-1954  
9-20-1954  
9-21-1954  
9-22-1954  
9-23-1954  
9-24-1954  
9-25-1954  
9-26-1954  
9-27-1954  
9-28-1954  
9-29-1954  
9-30-1954  
10-1-1954  
10-2-1954  
10-3-1954  
10-4-1954  
10-5-1954  
10-6-1954  
10-7-1954  
10-8-1954  
10-9-1954  
10-10-1954  
10-11-1954  
10-12-1954  
10-13-1954  
10-14-1954  
10-15-1954  
10-16-1954  
10-17-1954  
10-18-1954  
10-19-1954  
10-20-1954  
10-21-1954  
10-22-1954  
10-23-1954  
10-24-1954  
10-25-1954  
10-26-1954  
10-27-1954  
10-28-1954  
10-29-1954  
10-30-1954  
10-31-1954  
11-1-1954  
11-2-1954  
11-3-1954  
11-4-1954  
11-5-1954  
11-6-1954  
11-7-1954  
11-8-1954  
11-9-1954  
11-10-1954  
11-11-1954  
11-12-1954  
11-13-1954  
11-14-1954  
11-15-1954  
11-16-1954  
11-17-1954  
11-18-1954  
11-19-1954  
11-20-1954  
11-21-1954  
11-22-1954  
11-23-1954  
11-24-1954  
11-25-1954  
11-26-1954  
11-27-1954  
11-28-1954  
11-29-1954  
11-30-1954  
12-1-1954  
12-2-1954  
12-3-1954  
12-4-1954  
12-5-1954  
12-6-1954  
12-7-1954  
12-8-1954  
12-9-1954  
12-10-1954  
12-11-1954  
12-12-1954  
12-13-1954  
12-14-1954  
12-15-1954  
12-16-1954  
12-17-1954  
12-18-1954  
12-19-1954  
12-20-1954  
12-21-1954  
12-22-1954  
12-23-1954  
12-24-1954  
12-25-1954  
12-26-1954  
12-27-1954  
12-28-1954  
12-29-1954  
12-30-1954  
12-31-1954



CONTROL ROUTE SECTION NUMBER	DESCRIPTION OF CONTROL SECTION	MILEAGE
11-034S MD560	CD0124 WHITE CHURCH STEYER RD - MD0135 IN MOUNTAIN LAKE PARK	5.11
11-034S MD560A	MU0020 ALDERSON ST - MD0560 PAULL ST IN LOCH LYNN HEIGHTS	0.06
11-035S MD560	US0050 GEORGE WASHINGTON HWY - CD0124 WHITE CHURCH STEYER RD	4.18
11-037S MD825C	MD0135 - RD END E OF MD 135 SPUR	1.78
11-037R MD825C	SPUR FROM MD 825C TO MD 135	0.03
11-038S MD495	CD0163 GLENDALE RD - CD0148 ROCKLEDGE RD	4.63
11-039S MD 38	WEST VIRGINIA LINE - MD135 WITH SPURS AT MD 135	5.69
11-039R MD 38	MD38 TO MD135	0.01
11-039R MD 38	MD135 TO MD38	0.19
11-042S MD135	CD0245 MT ZION RD - ALLEGANY CO/L	8.72
11-043S MD825B	MD135 E OF OAKLAND - MD135 IN MOUNTAIN LAKE PARK	0.94
11-044S MD135	US0219 OAK ST - MD0560 PAULL ST	1.46
11-045S MD135	MD0038 KITZMILLER RD - CD0245 MT ZION RD	2.06
11-046S US219	CD0104 GORTNER RD - MD0219 NINTH ST	3.87
11-047S MD219	US0219 OAK ST AT MD0135 - MU0220 GREEN ST IN OAKLAND	0.16
11-048S MD 42	US0219 KEYSERS RD - CORP LIMITS OF FRIENDSVILLE	6.94
11-048S MD 42	CORP LIMITS OF FRIENDSVILLE - MU0020 FIRST AVE	0.65
11-049S MD 39	WEST VIRGINIA STATE LINE NEAR HUTTON - US219 IN OAKLAND	6.20
11-050S MD 42	MU0020 FIRST AVE - CORP LIMITS OF FRIENDSVILLE	0.49
11-050S MD 42	CORP LIMITS OF FRIENDSVILLE - MARYLAND AND PENNA STATE LINE	7.25
11-051P US219	CD0052 W FRIENDS ST - US0040 NATIONAL PIKE AT KEYSERS RIDGE	6.89
11-052P US219	CD0343 OLD US 219 - CD0343 OLD US 219	2.86
11-053S MD826P	US0219 - US0219	0.13
11-054P - U.S. 48		
11-56 P - U.S. 48		
11-51 - U.S. 48		
11-57 - US 48		
11-58 - US 48		
11-59 - US 48		
11-60 - Md 946 (old Md 546) U.S. 40 to Md 546		0.67
MAINLINE COUNTY TOTAL		164.06
NON-MAINLINE COUNTY TOTAL		0.76





CONTROL ROUTE SECTION NUMBER		DESCRIPTION OF CONTROL SECTION	MILEAGE
12-001S	US 1	BALTO/HAR CO/L - US0001BU AND MD147	2.68
12-002S	US 1BU	US0001 AND MD147 - S ATWOOD RD	2.27
12-002R	US 1BU	POND ST TO MD 24 IN BEL AIR	0.12
12-002S	US 1BU	S ATWOOD RD - SPUR TO MD24	0.33
12-003S	US 1	US0001BU - MD0543	1.19
12-003S	US 1BU	SPUR TO MD24 - MD0024	0.56
12-003S	US 1BU	MD0024 - E BROADWAY	0.35
12-003S	US 1BU	E BROADWAY - N CORP LIMITS OF BELAIR	0.37
12-003S	US 1BU	N CORP LIMITS OF BELAIR - US0001 BELAIR BY PASS	1.27
12-003S	MD 24	US0001BUN OF GORDON ST - US0001BUW BROADWAY SEE US0001BU	0.00
12-004S	US 1	MD0543 - MD0136	6.03
12-005S	US 1	MD0136 - S END OF CONOWINGO DAM	5.48
12-006S	US 1	S END OF CONOWINGO DAM - HAR/CECIL CO/L	0.32
12-006S	US 1	HAR/CECIL CO/L - N END OF CONOWINGO DAM	0.59
12-007S	MD 22	MD0024 - MD0543	2.06
12-008S	MD 22	MD0543 - MD0136	3.44
12-009S	MD 22	MD0136 - IS0095	4.34
12-010S	MD132	BEG RD W OF MD132-A @ C/D/S - US0040	1.83
12-010S	MD132A	MD0132 - MD0022	0.24
12-011P	US 40	HAR/BALTO CO/L - MD0755	3.79
12-012P	US 40	MD0755 - CAROL AVE	8.53
12-012P	US 40	CAROL AVE - MD0132	0.87
12-013P	US 40	MD0132 - CORP LIMITS ABERDEEN @ MT ROYAL	0.86
12-013P	US 40	CORP LIMITS ABERDEEN @ MT ROYAL - MD0007A OSTEGO ST	3.75



Page No.	Page Description	Page No.	Page Description
1	...	1	...
2	...	2	...
3	...	3	...
4	...	4	...
5	...	5	...
6	...	6	...
7	...	7	...
8	...	8	...
9	...	9	...
10	...	10	...
11	...	11	...
12	...	12	...
13	...	13	...
14	...	14	...
15	...	15	...
16	...	16	...
17	...	17	...
18	...	18	...
19	...	19	...
20	...	20	...
21	...	21	...
22	...	22	...
23	...	23	...
24	...	24	...
25	...	25	...
26	...	26	...
27	...	27	...
28	...	28	...
29	...	29	...
30	...	30	...
31	...	31	...
32	...	32	...
33	...	33	...
34	...	34	...
35	...	35	...
36	...	36	...
37	...	37	...
38	...	38	...
39	...	39	...
40	...	40	...
41	...	41	...
42	...	42	...
43	...	43	...
44	...	44	...
45	...	45	...
46	...	46	...
47	...	47	...
48	...	48	...
49	...	49	...
50	...	50	...
51	...	51	...
52	...	52	...
53	...	53	...
54	...	54	...
55	...	55	...
56	...	56	...
57	...	57	...
58	...	58	...
59	...	59	...
60	...	60	...
61	...	61	...
62	...	62	...
63	...	63	...
64	...	64	...
65	...	65	...
66	...	66	...
67	...	67	...
68	...	68	...
69	...	69	...
70	...	70	...
71	...	71	...
72	...	72	...
73	...	73	...
74	...	74	...
75	...	75	...
76	...	76	...
77	...	77	...
78	...	78	...
79	...	79	...
80	...	80	...
81	...	81	...
82	...	82	...
83	...	83	...
84	...	84	...
85	...	85	...
86	...	86	...
87	...	87	...
88	...	88	...
89	...	89	...
90	...	90	...
91	...	91	...
92	...	92	...
93	...	93	...
94	...	94	...
95	...	95	...
96	...	96	...
97	...	97	...
98	...	98	...
99	...	99	...
100	...	100	...

CONTROL ROUTE SECTION NUMBER	DESCRIPTION OF CONTROL SECTION	MILEAGE
12-014P US 40	MDC007A OSTEGD ST - BEG TOLL AUTHORITY E OF ERIE ST	0.22
12-014P US 40 TLL	BEG TOLL AUTHORITY E OF ERIE ST - HAR/CECIL CO/L	0.69
12-017S MD 7	HAR/BALTO CO/L - MD0152	1.93
12-018S MD 7	MD0152 - MD0755	2.10
12-019S MD 7	MD0755 - MD0136 CALVERY RD	3.28
12-020S MD 7	MD0136 CALVERY RD - US0040 MD159 AHEAD	3.98
12-022S MD 7A	US0040 PULASKI HWY - OLD BAY LANE	0.22
12-022R MD 7A	SPUR TO US0040	0.12
12-022S MD 7A	OLD BAY LANE - BLOOMSBURY AVE	0.80
12-022S MD 7A	BLOOMSBURY AVE - REVOLUTION ST	0.44
12-022S MD 7A	REVOLUTION ST - WATER ST	0.66
12-022S MD 7A	WATER ST - US0040 PULASKI HWY	0.54
12-022S MD490	COMMERCE ST - MDC007A REVOLUTION ST	0.31
12-022S MD763	MD0155 - JUNIATA ST	0.30
12-025S MD 23	MD0165 - MD0439	5.81
12-026S MD 23	MD0439 - MD/PA ST/L	6.74
12-027S MD 24	EDGEWOOD ARSENAL ENTRANCE - IS0095	3.47
12-029S MD 24	US0001BUH BROADWAY - VALE RD	0.55
12-029S MD 24	VALE RD - MDC023	2.58
12-030S MD 24	MDC023 - MD0165	7.74
12-031S MD 24	MD0165 - MD/PA ST/L	4.14
12-032S MD136	MDC007 - MDC022	6.21
12-033S MD136	MDC022 - US0001 BELAIR RD	5.64
12-034S MD136	US0001 BELAIR RD - MD0165	7.29

Page	Text	Page	Text
1	...	1	...
2	...	2	...
3	...	3	...
4	...	4	...
5	...	5	...
6	...	6	...
7	...	7	...
8	...	8	...
9	...	9	...
10	...	10	...
11	...	11	...
12	...	12	...
13	...	13	...
14	...	14	...
15	...	15	...
16	...	16	...
17	...	17	...
18	...	18	...
19	...	19	...
20	...	20	...
21	...	21	...
22	...	22	...
23	...	23	...
24	...	24	...
25	...	25	...
26	...	26	...
27	...	27	...
28	...	28	...
29	...	29	...
30	...	30	...
31	...	31	...
32	...	32	...
33	...	33	...
34	...	34	...
35	...	35	...
36	...	36	...
37	...	37	...
38	...	38	...
39	...	39	...
40	...	40	...
41	...	41	...
42	...	42	...
43	...	43	...
44	...	44	...
45	...	45	...
46	...	46	...
47	...	47	...
48	...	48	...
49	...	49	...
50	...	50	...



CONTROL ROUTE SECTION NUMBER	DESCRIPTION OF CONTROL SECTION	MILEAGE
12-035S MD136	MD0165 - MD0624	2.49
12-036S MD138	HAR/BALTO CD/L - MD0023	0.93
12-037S MD146	BALTO/HAR CD/L - MD0023	5.15
12-038S MD147	BALTO/HAR CD/L - US0001	2.98
12-039S MD152	ENTRANCE TO EDGEWOOD ARSENAL - US0040	2.39
12-044S MD156	MD0022 - MD0155	3.95
12-046S MD159	BEG SRC MAINT <sup>2</sup> BUSH RIVER - OLD PHILADELPHIA RD	4.41
12-046S MD159	OLD PHILADELPHIA RD - US0040 PULASKI HWY	0.35
12-048S MD161	MD0155 - US0001	5.38
12-048R MD161	US1 TO MD161	0.05
12-049S MD165	HAR/BALTO CD/L - MD0152	2.20
12-050S MD 23	MD0023 - MD0165 SEE MD0165	0.00
12-050S MD165	MD0152 - MD0023 JARRETTSVILLE RD	4.63
12-051S MD757	MD0165 - RD END S MD165	0.17
12-051S MD757A	BEG RD N MD165 - MD0165	0.38
12-051S MD757B	MD0165 - MD0165	0.41
12-054S MD439	BALTO/HAR CD/L - MD0023	1.22
12-055S MD440	MD0543 - US0001	5.65
12-056S MD462	MD0132 - MD0155	4.21
12-057S MD136	MD0624 - MD0023	8.43
12-058S MD543	N IS95 BEG RD - MD0136	2.20
12-058S MD543	MD0136 - MD0022	3.74
12-058S MD543A	MD0007 - RD END S IS95	0.30
12-059S MD543	MD0022 - US0001	3.06

Page No.	Text	Page No.	Text
1	...	1	...
2	...	2	...
3	...	3	...
4	...	4	...
5	...	5	...
6	...	6	...
7	...	7	...
8	...	8	...
9	...	9	...
10	...	10	...
11	...	11	...
12	...	12	...
13	...	13	...
14	...	14	...
15	...	15	...
16	...	16	...
17	...	17	...
18	...	18	...
19	...	19	...
20	...	20	...
21	...	21	...
22	...	22	...
23	...	23	...
24	...	24	...
25	...	25	...
26	...	26	...
27	...	27	...
28	...	28	...
29	...	29	...
30	...	30	...
31	...	31	...
32	...	32	...
33	...	33	...
34	...	34	...
35	...	35	...
36	...	36	...
37	...	37	...
38	...	38	...
39	...	39	...
40	...	40	...
41	...	41	...
42	...	42	...
43	...	43	...
44	...	44	...
45	...	45	...
46	...	46	...
47	...	47	...
48	...	48	...
49	...	49	...
50	...	50	...



CONTROL ROUTE SECTION NUMBER	DESCRIPTION OF CONTROL SECTION	MILEAGE
12-060S MD543	US0001 - MD0165	8.65
12-062S MD623	US0001 - CASTELTON RD	2.97
12-062S MD623	CASTELTON RD - MD/PA ST/L	4.11
12-063S MD624	MD0165 - MD AND PENNA ST LINE	3.06
12-064S MD132	US0040 - EAST BELAIR RD	0.25
12-064S MD132	EAST BELAIR RD - US0040	1.72
12-065S MD646	MD0543 EMBRY CHURCH RD - MD0136	3.33
12-066S MD715	US0040 - RD END @ FENCE TO GUARDHOUSE	1.20
12-066R MD715	SPURS AT US40	0.40
12-067S MD753	HIGHLAND RD - OLD PYLESVILLE RD	1.05
12-076S MD152	US0001 - MD0165	5.86
12-077S MD152	MD0165 - MD0146	4.08
12-078S MD754	BEG SRC MAINT W OF EMBRY CHURCH - MD0543	0.61
12-079S MD165	MD0024 - MD0543	2.04
12-080S MD165	MD0543 - PA/MD ST/L	1.84
12-081S MD155	MD0022 - MD0156 FOX RIDGE RD	4.48
12-082S MD155	MD0156 FOX RIDGE RD - E OF TYDINGS RD	4.27
12-082S MD155	E OF TYDINGS RD - US0040 PULASKI HWY IN HAVRE DE GRACE	0.37
12-083S MD152	US0040 - US0001	5.29
12-084S MD 23	US0001 BELAIR RD - MD0023	6.73
12-086I IS 95 TLL	BALTO/HAR CO/L - MD0024	4.03
12-087I IS 95 TLL	MD0024 - MD0022	8.12
12-088I IS 95 TLL	MD0022 - MD0155	4.32
12-089I IS 95 TLL	MD0155 - CECIL/HAR CO/L	1.87



Page	Location	Notes
1	...	...
2	...	...
3	...	...
4	...	...
5	...	...
6	...	...
7	...	...
8	...	...
9	...	...
10	...	...
11	...	...
12	...	...
13	...	...
14	...	...
15	...	...
16	...	...
17	...	...
18	...	...
19	...	...
20	...	...
21	...	...
22	...	...
23	...	...
24	...	...
25	...	...
26	...	...
27	...	...
28	...	...
29	...	...
30	...	...
31	...	...
32	...	...
33	...	...
34	...	...
35	...	...
36	...	...
37	...	...
38	...	...
39	...	...
40	...	...
41	...	...
42	...	...
43	...	...
44	...	...
45	...	...
46	...	...
47	...	...
48	...	...
49	...	...
50	...	...

CONTROL ROUTE SECTION NUMBER	DESCRIPTION OF CONTROL SECTION	MILEAGE
12-090S MD755	MD0024 - MD0024	1.50
12-091S MD 24	IS0095 - S OF IDLEWILDE ST	5.54
12-091S MD 24	S OF IDLEWILDE ST - N COURTLAND ST	0.62
12-091S MD 24	N COURTLAND ST - US0001BUN OF GORDON ST	0.35
12-092P US 1	US0001BU AND MD147 - MD0024	3.49
12-093P US 1	MD0024 - US0001BU	1.06
12-095R US 1	INTERCHANGE RAMPS AT MD24	1.51
12-096R US 1	INTERCHANGE RAMPS AT MD23	0.37
12-097S MD 22	IS0095 - E OF 195 @ ABERDEEN	0.09
12-097P MD 22	E OF 195 @ ABERDEEN - ABERDEEN PROVING GROUNDS	3.13
12-098R MD 22	INTERCHANGE RAMPS AT US40	0.80
12-099S MD165	MD0023 JARRETTSVILLE RD - MD0024	6.98
12-100R IS 95 TLL	INTERCHANGE RAMPS AT MD22	1.78
12-101R IS 95 TLL	INT RAMPS AT MD 152	0.58
12-102R IS 95 TLL	INT RAMPS AT MD 24	2.24
12-103R IS 95 TLL	IS0095 TO IS 95 SERVICE RDS 1&7	0.76
12-103R IS 95 TLL	IS0095 TO IS 95 SERVICE RDS 3&5	0.86
12-104R IS 95	INT RAMPS AT MD 155	2.43
MAINLINE COUNTY TOTAL		284.53
NON-MAINLINE COUNTY TOTAL		12.02





CONTROL ROUTE SECTION NUMBER		DESCRIPTION OF CONTROL SECTION	MILEAGE
13-001S	US 1	HO&PG COUNTY LINE - END LAUREL BY PASS	0.64
13-002S	US 1	END LAUREL BY PASS - MD32 NORTH OF SAVAGE	2.62
13-003S	US 1	MD32 NORTH OF SAVAGE - MD175 @ WATERLOO	2.33
13-004S	US 1	MD175 @ WATERLOO - MD103A	4.00
13-005S	US 1	MD103A - B&HD COUNTY LINE	1.43
13-006S	MD 27	HO&M COUNTY LINE - CL&HD COUNTY LINE	1.39
13-007P	US 29	MD0108 - US0040	1.48
13-008P	US 29	MD0108 CLARKSVILLE PIKE - MD0108	1.43
13-009S	MD108	MANOR LANE - US29	2.76
13-010S	MD108	MD32 - MANOR LANE	3.70
13-011S	MD 32	MD0108 - MD0108 SEE MD0108	0.00
13-011S	MD108	HO&MONTG CO/LN - MD32	3.80
13-012S	MD987	US29 - FREDERICK RD IN ELLICOTT CITY	1.60
13-012R	MD987	US29 NBL TO MD987	0.11
13-013S	US 40	US0029 - BALTIMORE CO/L	2.75
13-014R	US 29	INTERCHANGE RAMPS @ US40	2.49
13-015S	US 40	CO0515 PINE ORCHARD LA - US0029	2.40
13-016S	US 40	IS0070N AT HARRIOTTSVILLE - CO0515 PINE ORCHARD LA	3.17
13-017I	US 40	MD0097 - MD0032 SEE IS0070N	0.00
13-017I	IS 70N	MD97 AT COOKSVILLE - MD32 AT WEST FRIENDSHIP	3.68
13-018I	US 40	CARROLL CO/L - MD0097 SEE IS0070N	0.00
13-018I	IS 70N	C&HD COUNTY LINE - MD97 AT COOKSVILLE	7.01
13-019S	MD 97	HO&MONTG CO/LN - I-70N	6.89
13-021S	MD175	HO/AA CO/L - IS0095	2.02

1-1-50	1-1-50	1-1-50	1-1-50
1-2-50	1-2-50	1-2-50	1-2-50
1-3-50	1-3-50	1-3-50	1-3-50
1-4-50	1-4-50	1-4-50	1-4-50
1-5-50	1-5-50	1-5-50	1-5-50
1-6-50	1-6-50	1-6-50	1-6-50
1-7-50	1-7-50	1-7-50	1-7-50
1-8-50	1-8-50	1-8-50	1-8-50
1-9-50	1-9-50	1-9-50	1-9-50
1-10-50	1-10-50	1-10-50	1-10-50
1-11-50	1-11-50	1-11-50	1-11-50
1-12-50	1-12-50	1-12-50	1-12-50
1-13-50	1-13-50	1-13-50	1-13-50
1-14-50	1-14-50	1-14-50	1-14-50
1-15-50	1-15-50	1-15-50	1-15-50
1-16-50	1-16-50	1-16-50	1-16-50
1-17-50	1-17-50	1-17-50	1-17-50
1-18-50	1-18-50	1-18-50	1-18-50
1-19-50	1-19-50	1-19-50	1-19-50
1-20-50	1-20-50	1-20-50	1-20-50
1-21-50	1-21-50	1-21-50	1-21-50
1-22-50	1-22-50	1-22-50	1-22-50
1-23-50	1-23-50	1-23-50	1-23-50
1-24-50	1-24-50	1-24-50	1-24-50
1-25-50	1-25-50	1-25-50	1-25-50
1-26-50	1-26-50	1-26-50	1-26-50
1-27-50	1-27-50	1-27-50	1-27-50
1-28-50	1-28-50	1-28-50	1-28-50
1-29-50	1-29-50	1-29-50	1-29-50
1-30-50	1-30-50	1-30-50	1-30-50
1-31-50	1-31-50	1-31-50	1-31-50
1-32-50	1-32-50	1-32-50	1-32-50
1-33-50	1-33-50	1-33-50	1-33-50
1-34-50	1-34-50	1-34-50	1-34-50
1-35-50	1-35-50	1-35-50	1-35-50
1-36-50	1-36-50	1-36-50	1-36-50
1-37-50	1-37-50	1-37-50	1-37-50
1-38-50	1-38-50	1-38-50	1-38-50
1-39-50	1-39-50	1-39-50	1-39-50
1-40-50	1-40-50	1-40-50	1-40-50
1-41-50	1-41-50	1-41-50	1-41-50
1-42-50	1-42-50	1-42-50	1-42-50
1-43-50	1-43-50	1-43-50	1-43-50
1-44-50	1-44-50	1-44-50	1-44-50
1-45-50	1-45-50	1-45-50	1-45-50
1-46-50	1-46-50	1-46-50	1-46-50
1-47-50	1-47-50	1-47-50	1-47-50
1-48-50	1-48-50	1-48-50	1-48-50
1-49-50	1-49-50	1-49-50	1-49-50
1-50-50	1-50-50	1-50-50	1-50-50



CONTROL ROUTE SECTION NUMBER	DESCRIPTION OF CONTROL SECTION	MILEAGE
13-022P US 29	MD0032 - MD0108 CLARKSVILLE PIKE	4.52
13-023P US 29	MONT AND HOW CO LINE - MD0032	4.38
13-024S MD851	MD32 - HD & CL COUNTY LINE	0.42
13-024S MD851D	OLD SECTION MD32 NORTH OF US40 - ROAD END N OF US40 / E OF MD32/	0.15
13-024S MD851F	MD0032 - RD END E OF MD0032	0.16
13-024S MD851G	MD 851D AT SLACKS CORNER - END SRC MAINT	0.23
13-024S MD851H	RD END E OF MD0032 - MD0032	0.21
13-024R MD851H	MD0851H TO MD0032	0.02
13-024S MD851J	RD END S OF MD0099 - RD END N OF MD0099	0.23
13-025S MD851E	MD144 @ WEST FRIENDSHIP - ROAD END	0.17
13-027S MD 32	MD0986 - MD0108	4.69
13-028S MD 32	US0001 - MD0986	4.78
13-028S MD432	MD 32 - ROAD END	0.27
13-029S MD 94	MD0144 FREDRICK RD W BOUND LANE - US0040	0.41
13-030S MD 94	MONT AND HOW CO LINE - MD0144 FREDRICK RD E BOUND LANE	5.51
13-033S MD 97	I-70N - CL&HD COUNTY LINE	2.00
13-035S MD 99	MD32 - US29	7.63
13-037S MD985	ROAD END - MD99 WEST OF ROCKLAND	0.57
13-037S MD985A	MD99 - ROAD END @ ROCKLAND	0.30
13-039R MD103	SPUR TO MD0175	0.03
13-039S MD103	MEADOWRIDGE AND MONTGOMERY ROADS - US29	3.73
13-041S MD 99	US29 - US40	1.88
13-042S MD 99	US40 - FREDERICK RD IN ELLICOTT CITY	1.03
13-045S MD 94	MD0144 FREDRICK RD E BOUND LANE - MD0144 FREDRICK RD W BOUND LANE SEE MD0144	0.00



Page No.	Description	Amount
1	...	...
2	...	...
3	...	...
4	...	...
5	...	...
6	...	...
7	...	...
8	...	...
9	...	...
10	...	...
11	...	...
12	...	...
13	...	...
14	...	...
15	...	...
16	...	...
17	...	...
18	...	...
19	...	...
20	...	...
21	...	...
22	...	...
23	...	...
24	...	...
25	...	...
26	...	...
27	...	...
28	...	...
29	...	...
30	...	...
31	...	...
32	...	...
33	...	...
34	...	...
35	...	...
36	...	...
37	...	...
38	...	...
39	...	...
40	...	...
41	...	...
42	...	...
43	...	...
44	...	...
45	...	...
46	...	...
47	...	...
48	...	...
49	...	...
50	...	...

CONTROL ROUTE SECTION NUMBER	DESCRIPTION OF CONTROL SECTION	MILEAGE
13-045S MD144HA	IS0070N NEAR CARROLL CO/L - US0040 NEAR PINE ORCHARD	14.80
13-045R MD144HA	SPUR TO LONG CORNER RD CO 3	0.09
13-046R MD175	SPUR TO MD103	0.06
13-046S MD175	MD0957A - MD0103 NBL	3.43
13-046S MD957	RD END N OF US0001 - RD END S OF I95	0.42
13-046S MD957A	RD END N OF I95 - MD0175 WATERLOO RD	0.95
13-047S MD176	US1 - AA&HD COUNTY LINE	0.88
13-049R MD216	SPUR FROM MD216 NORTH TO RD END	0.09
13-049R MD216	SPUR TO	0.09
13-049S MD216	CD0091 LEISHEAR RD - MD0983A SEE CD0091	0.00
13-049S MD216	MD0983A - MD0108 CLARKSVILLE RD	5.42
13-049S MD983	PG & HD COUNTY LINE - BARRICADE @ I-95	1.19
13-049S MD983A	RD END N OF I95 - MD0216 SCAGGSVILLE RD AHEAD AT CD0091	0.75
13-052S MD477	US1 - US1 @ ELKRIDGE	1.51
13-054P MD100	US0001 BALTIMORE WASHINGTON BLVD - RD END NW OF IS 95	1.31
13-055R MD108	MD108 TO MD981	0.11
13-055S MD108	US29 - MD175 @ JONESTOWN	2.17
13-056S MD 32	HOW/AA CO/L - US0001	1.75
13-057S MD144HB	CARROLL/HOWARD CO/L - CD0006	0.15
13-058R MD982	RD END-NORTHFIELD RD/CD446/W SIDE US29	0.71
13-059S MD981	MD175 - MD175 @ JONESTOWN	0.31
13-060S MD 32	US0040 I-70N - CARR/HD CO/L	4.08
13-061S MD103	US1 - MEADOWRIDGE AND MONTGOMERY ROADS	2.52
13-062S MD216	PRINCE GEORGE CO/LN - BEG DIV HWY S OF I-95	0.65

12-1-1954  
12-2-1954  
12-3-1954  
12-4-1954  
12-5-1954  
12-6-1954  
12-7-1954  
12-8-1954  
12-9-1954  
12-10-1954  
12-11-1954  
12-12-1954  
12-13-1954  
12-14-1954  
12-15-1954  
12-16-1954  
12-17-1954  
12-18-1954  
12-19-1954  
12-20-1954  
12-21-1954  
12-22-1954  
12-23-1954  
12-24-1954  
12-25-1954  
12-26-1954  
12-27-1954  
12-28-1954  
12-29-1954  
12-30-1954  
12-31-1954



CONTROL ROUTE SECTION NUMBER	DESCRIPTION OF CONTROL SECTION	MILEAGE
13-063P MD 32	MD0108 - CD0043 BURNTWOODS RD	5.45
13-063S MD 32	CD0043 BURNTWOODS RD - US0040 I-70N	3.56
13-064R IS 70N	INTERCHANGE RAMPS @ MD32	0.57
13-065R IS 70N	INTERCHANGE RAMPS @ MD97	0.62
13-066R MD984	US40-NORMANDY DR/S SIDE US40/E OF MD99	0.25
13-067S MD103A	MD477 AT ELKRIDGE - US 1	0.11
13-069P US 29	US0040 - IS0070N	1.36
13-070P US 29	IS0070N - MD0099	0.46
13-071I US 40	MD0032 - IS0070N AT MARRIOTTSTVILLE SEE IS0070N	0.00
13-071I IS 70N	MD32 AT WEST FRIENDSHIP - US29	7.04
13-072I IS 70N	US29 - B&H COUNTY LINE	1.80
13-073R IS 70N	INTERCHANGE RAMPS @ US29	3.04
13-074R IS 70N	INTERCHANGE RAMPS @ MARRIOTTSTVILLE RD	0.70
13-075I IS 95	PG/HO CO/L - MD0216	1.16
13-076I IS 95	MD0216 - MD0032	2.78
13-077I IS 95	MD0032 - MD0175	2.45
13-078I IS 95	MD0175 - MD0100	1.87
13-079I IS 95	MD0100 - HOW/BALTO CO/L	3.32
13-080R IS 95	INTERCHANGE RAMPS AT MD 216	5.17
13-081R IS 95	INTERCHANGE RAMPS AT MD 32	5.86
13-082R IS 95	INTERCHANGE RAMPS AT MD 175	5.28
13-083R IS 95	INTERCHANGE RAMPS AT MD 100	5.47
13-084P IS 95 TLL	US1 - HO & BALTO COUNTY LINE	0.09
13-085R MD970	CD0067 SAND HILL RD TO RD END E OF CD067	0.51

1-1-1950  
1-2-1950  
1-3-1950  
1-4-1950  
1-5-1950  
1-6-1950  
1-7-1950  
1-8-1950  
1-9-1950  
1-10-1950  
1-11-1950  
1-12-1950  
2-1-1950  
2-2-1950  
2-3-1950  
2-4-1950  
2-5-1950  
2-6-1950  
2-7-1950  
2-8-1950  
2-9-1950  
2-10-1950  
2-11-1950  
2-12-1950  
3-1-1950  
3-2-1950  
3-3-1950  
3-4-1950  
3-5-1950  
3-6-1950  
3-7-1950  
3-8-1950  
3-9-1950  
3-10-1950  
3-11-1950  
3-12-1950  
4-1-1950  
4-2-1950  
4-3-1950  
4-4-1950  
4-5-1950  
4-6-1950  
4-7-1950  
4-8-1950  
4-9-1950  
4-10-1950  
4-11-1950  
4-12-1950  
5-1-1950  
5-2-1950  
5-3-1950  
5-4-1950  
5-5-1950  
5-6-1950  
5-7-1950  
5-8-1950  
5-9-1950  
5-10-1950  
5-11-1950  
5-12-1950  
6-1-1950  
6-2-1950  
6-3-1950  
6-4-1950  
6-5-1950  
6-6-1950  
6-7-1950  
6-8-1950  
6-9-1950  
6-10-1950  
6-11-1950  
6-12-1950  
7-1-1950  
7-2-1950  
7-3-1950  
7-4-1950  
7-5-1950  
7-6-1950  
7-7-1950  
7-8-1950  
7-9-1950  
7-10-1950  
7-11-1950  
7-12-1950  
8-1-1950  
8-2-1950  
8-3-1950  
8-4-1950  
8-5-1950  
8-6-1950  
8-7-1950  
8-8-1950  
8-9-1950  
8-10-1950  
8-11-1950  
8-12-1950  
9-1-1950  
9-2-1950  
9-3-1950  
9-4-1950  
9-5-1950  
9-6-1950  
9-7-1950  
9-8-1950  
9-9-1950  
9-10-1950  
9-11-1950  
9-12-1950  
10-1-1950  
10-2-1950  
10-3-1950  
10-4-1950  
10-5-1950  
10-6-1950  
10-7-1950  
10-8-1950  
10-9-1950  
10-10-1950  
10-11-1950  
10-12-1950  
11-1-1950  
11-2-1950  
11-3-1950  
11-4-1950  
11-5-1950  
11-6-1950  
11-7-1950  
11-8-1950  
11-9-1950  
11-10-1950  
11-11-1950  
11-12-1950  
12-1-1950  
12-2-1950  
12-3-1950  
12-4-1950  
12-5-1950  
12-6-1950  
12-7-1950  
12-8-1950  
12-9-1950  
12-10-1950  
12-11-1950  
12-12-1950



CONTROL ROUTE SECTION NUMBER	DESCRIPTION OF CONTROL SECTION	MILEAGE
13-085R MD970A	MD0144 TO CD 67 SAND HILL RD	0.77
13-085R MD970B	CD0030 MORGAN STA RD TO CD 30	0.42
13-085R MD970C	CD0007 WATERSVILLE RD TO CD 7	0.45
13-085R MD970D	CD0009 TO CD 7 WATERSVILLE RD	0.22
13-085R MD970E	MD0144 TO CD 7 WATERSVILLE RD	<del>6.44</del> 0.29
13-086R US 29	INT SPURS AT MD 175 AND US 29	1.33
13-087S MD986	US0029 NB LANE - RD END N OF MD 32	0.74
13-087R MD986A	CD0109 JOHNS HOPKINS RD TO MD 986 A	0.33
13-087R MD986B	CD0109 TO RD END S OF CD 109	0.79
13-087R MD986C	CD0475 CREST RD TO RD END	0.19
13-087R MD986D	MD 986C TO RD END	0.12
13-088S MD216	BEG DIV HWY S OF I-95 - CD0091 LEISHEAR RD	1.84
13-089S MD175	MD0175UL - MD0957A	0.67
13-090R IS 95	SERVICE RDS TO REST AREA	2.73
13-091P MD 32UL	BEG MAINT N OF VOLMERHAUSEN RD - MD0032	1.21
13-092S MD175	IS0095 - MD0175UL	0.68
13-092S MD175UL	MD0175 BACK - END CHANNELIZATION N OF MD 175	0.04
13-093S MD175UL	END CHANNELIZATION N OF MD 175 - RD END	0.89
13-094R MD175UL	MD0175 AT MD 175 UL TO MD 175	0.18
13-095R MD175VI	Prop. Int. Spurs at Snowden River Pkwy.	0.00
13-096I I-895	I-95 to Howard Co Line	1.04
MAINLINE COUNTY TOTAL		178.38
NON-MAINLINE COUNTY TOTAL		39.24
13-085 MD970 F	MD 144 to Rd end N. of Md 144	0.27
13-085 MD970 G	MD 144 to Rd end N. of Md 144	0.07
13-085 MD970 H	MD 144 to Rd end S. of I-70	0.37
13-085 MD970-J	Old Frederick Rd (Co 37) to Rd end S. of Co 37	0.30
13-085 MD970-K	MD 97 West. to Co 9	1.04



1. The first part of the document discusses the general principles of the law of contract. It covers the formation of a contract, the elements of a contract, and the enforceability of a contract. It also discusses the defenses to a contract and the remedies available for breach of contract.

2. The second part of the document discusses the law of tort. It covers the elements of a tort, the defenses to a tort, and the remedies available for a tort. It also discusses the law of negligence and the law of intentional torts.

3. The third part of the document discusses the law of property. It covers the elements of a property interest, the defenses to a property interest, and the remedies available for a property interest. It also discusses the law of real property and the law of personal property.

4. The fourth part of the document discusses the law of family. It covers the elements of a family, the defenses to a family, and the remedies available for a family. It also discusses the law of marriage and the law of divorce.

5. The fifth part of the document discusses the law of wills. It covers the elements of a will, the defenses to a will, and the remedies available for a will. It also discusses the law of intestacy and the law of testamentary trusts.

6. The sixth part of the document discusses the law of trusts. It covers the elements of a trust, the defenses to a trust, and the remedies available for a trust. It also discusses the law of express trusts and the law of implied trusts.

7. The seventh part of the document discusses the law of bankruptcy. It covers the elements of a bankruptcy, the defenses to a bankruptcy, and the remedies available for a bankruptcy. It also discusses the law of reorganization and the law of liquidation.

8. The eighth part of the document discusses the law of insurance. It covers the elements of an insurance policy, the defenses to an insurance policy, and the remedies available for an insurance policy. It also discusses the law of life insurance and the law of fire insurance.

9. The ninth part of the document discusses the law of consumer protection. It covers the elements of a consumer protection claim, the defenses to a consumer protection claim, and the remedies available for a consumer protection claim. It also discusses the law of deceptive trade practices and the law of unfair trade practices.

10. The tenth part of the document discusses the law of securities. It covers the elements of a securities claim, the defenses to a securities claim, and the remedies available for a securities claim. It also discusses the law of securities fraud and the law of securities regulation.

11. The eleventh part of the document discusses the law of intellectual property. It covers the elements of an intellectual property claim, the defenses to an intellectual property claim, and the remedies available for an intellectual property claim. It also discusses the law of patents, the law of trademarks, and the law of copyrights.

12. The twelfth part of the document discusses the law of international trade. It covers the elements of an international trade claim, the defenses to an international trade claim, and the remedies available for an international trade claim. It also discusses the law of customs and the law of trade agreements.

13. The thirteenth part of the document discusses the law of labor and employment. It covers the elements of a labor and employment claim, the defenses to a labor and employment claim, and the remedies available for a labor and employment claim. It also discusses the law of collective bargaining and the law of labor unions.

14. The fourteenth part of the document discusses the law of taxation. It covers the elements of a taxation claim, the defenses to a taxation claim, and the remedies available for a taxation claim. It also discusses the law of income tax and the law of estate tax.

15. The fifteenth part of the document discusses the law of public law. It covers the elements of a public law claim, the defenses to a public law claim, and the remedies available for a public law claim. It also discusses the law of administrative law and the law of constitutional law.

CONTROL ROUTE SECTION NUMBER	DESCRIPTION OF CONTROL SECTION	MILEAGE
14-001P MD213	MD0313 IN GALENA - CECIL CO/L	1.75
14-002S MD855	MD213 - MD213 NORTHEAST OF KENNEDYVILLE	0.06
14-003S MD855A	MD0213 S OF HASSENGERS CORNER - RD END N OF MD 213	0.07
14-004S MD213	MD0020 IN CHESTERTOWN - MD0297 AT HOPEWELL	2.12
14-005S MD213	QUEEN ANNES CO/L - MD0020 IN CHESTERTOWN	0.43
14-006S MD801	MD290 @ IRELANDS COR - MD313 /SOUTH OF GALENA/	0.59
14-007S MD801	MD313 - MD290 @ IRELANDS COR	0.46
14-008S MD313	K&OA COUNTY LINE - MD299 @ MASSEY	3.88
14-009P US301	QUEEN ANNES CO/L - CECIL CO/L	8.79
14-010S MD 20	MD 0514 - MD0080 COLLEGE AVE IN CHESTERTOWN	0.76
14-010S MD 20	MD0150 HIGH ST IN CHESTERTOWN - MD0213 WASHINGTON AVE IN CHESTERTOWN	0.14
14-011S MD 20	MD0298A EAST OF FAIRLEE - MD0514	4.85
14-012S MD 20	MD0021 AT MCCLEANS CORNER - MD0298 SOUTH OF FAIRLEE	1.33
14-013S MD 20	MD0258 - MD0021 AT MCCLEANS CORNER	4.57
14-014R MD674	MD674 TO MD20 EBL NE OF ROCK HALL	0.08
14-014S MD674	MD445 IN ROCK HALL - MD20 EAST OF ROCK HALL	0.67
14-015S MD 21	TOLCHESTER BEACH - MD20	3.40
14-016S MD288	MD20 EAST OF ROCKHALL - END SRC MAINT @ LONG COVE	3.33
14-017S MD289	MD 664 - HIGH ST IN CHESTERTOWN	2.07
14-018S MD289	BEGIN SRC MAINT NORTH OF CLIFFS CITY - MD 664	5.98
14-019S MD290	MD0213 AT MD0313 - MD0299 SOUTH OF SASSAFRAS	4.44
14-020S MD290	MD0291 BACK - MD0313 AHEAD	5.46
14-021S MD290	K&OA COUNTY LINE - MD0291 AHEAD	1.11
14-022S MD291	MD290 S OF CHESTERVILLE - MD313 IN MILLINGTON	4.26

1-10-58  
1-11-58  
1-12-58  
1-13-58  
1-14-58  
1-15-58  
1-16-58  
1-17-58  
1-18-58  
1-19-58  
1-20-58  
1-21-58  
1-22-58  
1-23-58  
1-24-58  
1-25-58  
1-26-58  
1-27-58  
1-28-58  
1-29-58  
1-30-58  
1-31-58  
2-1-58  
2-2-58  
2-3-58  
2-4-58  
2-5-58  
2-6-58  
2-7-58  
2-8-58  
2-9-58  
2-10-58  
2-11-58  
2-12-58  
2-13-58  
2-14-58  
2-15-58  
2-16-58  
2-17-58  
2-18-58  
2-19-58  
2-20-58  
2-21-58  
2-22-58  
2-23-58  
2-24-58  
2-25-58  
2-26-58  
2-27-58  
2-28-58  
2-29-58  
2-30-58  
3-1-58  
3-2-58  
3-3-58  
3-4-58  
3-5-58  
3-6-58  
3-7-58  
3-8-58  
3-9-58  
3-10-58  
3-11-58  
3-12-58  
3-13-58  
3-14-58  
3-15-58  
3-16-58  
3-17-58  
3-18-58  
3-19-58  
3-20-58  
3-21-58  
3-22-58  
3-23-58  
3-24-58  
3-25-58  
3-26-58  
3-27-58  
3-28-58  
3-29-58  
3-30-58  
3-31-58  
4-1-58  
4-2-58  
4-3-58  
4-4-58  
4-5-58  
4-6-58  
4-7-58  
4-8-58  
4-9-58  
4-10-58  
4-11-58  
4-12-58  
4-13-58  
4-14-58  
4-15-58  
4-16-58  
4-17-58  
4-18-58  
4-19-58  
4-20-58  
4-21-58  
4-22-58  
4-23-58  
4-24-58  
4-25-58  
4-26-58  
4-27-58  
4-28-58  
4-29-58  
4-30-58  
4-31-58  
5-1-58  
5-2-58  
5-3-58  
5-4-58  
5-5-58  
5-6-58  
5-7-58  
5-8-58  
5-9-58  
5-10-58  
5-11-58  
5-12-58  
5-13-58  
5-14-58  
5-15-58  
5-16-58  
5-17-58  
5-18-58  
5-19-58  
5-20-58  
5-21-58  
5-22-58  
5-23-58  
5-24-58  
5-25-58  
5-26-58  
5-27-58  
5-28-58  
5-29-58  
5-30-58  
5-31-58  
6-1-58  
6-2-58  
6-3-58  
6-4-58  
6-5-58  
6-6-58  
6-7-58  
6-8-58  
6-9-58  
6-10-58  
6-11-58  
6-12-58  
6-13-58  
6-14-58  
6-15-58  
6-16-58  
6-17-58  
6-18-58  
6-19-58  
6-20-58  
6-21-58  
6-22-58  
6-23-58  
6-24-58  
6-25-58  
6-26-58  
6-27-58  
6-28-58  
6-29-58  
6-30-58  
6-31-58  
7-1-58  
7-2-58  
7-3-58  
7-4-58  
7-5-58  
7-6-58  
7-7-58  
7-8-58  
7-9-58  
7-10-58  
7-11-58  
7-12-58  
7-13-58  
7-14-58  
7-15-58  
7-16-58  
7-17-58  
7-18-58  
7-19-58  
7-20-58  
7-21-58  
7-22-58  
7-23-58  
7-24-58  
7-25-58  
7-26-58  
7-27-58  
7-28-58  
7-29-58  
7-30-58  
7-31-58  
8-1-58  
8-2-58  
8-3-58  
8-4-58  
8-5-58  
8-6-58  
8-7-58  
8-8-58  
8-9-58  
8-10-58  
8-11-58  
8-12-58  
8-13-58  
8-14-58  
8-15-58  
8-16-58  
8-17-58  
8-18-58  
8-19-58  
8-20-58  
8-21-58  
8-22-58  
8-23-58  
8-24-58  
8-25-58  
8-26-58  
8-27-58  
8-28-58  
8-29-58  
8-30-58  
8-31-58  
9-1-58  
9-2-58  
9-3-58  
9-4-58  
9-5-58  
9-6-58  
9-7-58  
9-8-58  
9-9-58  
9-10-58  
9-11-58  
9-12-58  
9-13-58  
9-14-58  
9-15-58  
9-16-58  
9-17-58  
9-18-58  
9-19-58  
9-20-58  
9-21-58  
9-22-58  
9-23-58  
9-24-58  
9-25-58  
9-26-58  
9-27-58  
9-28-58  
9-29-58  
9-30-58  
9-31-58  
10-1-58  
10-2-58  
10-3-58  
10-4-58  
10-5-58  
10-6-58  
10-7-58  
10-8-58  
10-9-58  
10-10-58  
10-11-58  
10-12-58  
10-13-58  
10-14-58  
10-15-58  
10-16-58  
10-17-58  
10-18-58  
10-19-58  
10-20-58  
10-21-58  
10-22-58  
10-23-58  
10-24-58  
10-25-58  
10-26-58  
10-27-58  
10-28-58  
10-29-58  
10-30-58  
10-31-58  
11-1-58  
11-2-58  
11-3-58  
11-4-58  
11-5-58  
11-6-58  
11-7-58  
11-8-58  
11-9-58  
11-10-58  
11-11-58  
11-12-58  
11-13-58  
11-14-58  
11-15-58  
11-16-58  
11-17-58  
11-18-58  
11-19-58  
11-20-58  
11-21-58  
11-22-58  
11-23-58  
11-24-58  
11-25-58  
11-26-58  
11-27-58  
11-28-58  
11-29-58  
11-30-58  
11-31-58  
12-1-58  
12-2-58  
12-3-58  
12-4-58  
12-5-58  
12-6-58  
12-7-58  
12-8-58  
12-9-58  
12-10-58  
12-11-58  
12-12-58  
12-13-58  
12-14-58  
12-15-58  
12-16-58  
12-17-58  
12-18-58  
12-19-58  
12-20-58  
12-21-58  
12-22-58  
12-23-58  
12-24-58  
12-25-58  
12-26-58  
12-27-58  
12-28-58  
12-29-58  
12-30-58  
12-31-58



CONTROL ROUTE SECTION NUMBER	DESCRIPTION OF CONTROL SECTION	MILEAGE
14-023S MD291	MD313 IN HILLINGTON - DELAWARE STATE LINE	4.49
14-024S MD292	MD298 S OF STILLPOND - ROAD END IN BETTERTON	4.61
14-025S MD292	MD0213 - MD298 S OF STILLPOND	2.82
14-026S MD293	CD0051 HOWEL PT RD IN BETTERTON - MD0292 MAIN ST IN BETTERTON	0.63
14-026S MD293A	MD0292 MAIN ST IN BETTERTON - MU0050 FIRST AVE AHEAD END SRC MAINT	0.25
14-026S MD293B	MD0293 ERICKSON AVE IN BETTERTON - MD0292 MAIN ST IN BETTERTON	0.14
14-026S MD293C	MD0293 ERICKSON AVE IN BETTERTON - MD0292 MAIN ST IN BETTERTON	0.16
14-027S MD297	MD0298 - END SHA MAINT AT NEWTOWN	3.77
14-028S MD297	MD0213 AT HOPEWELL - MD0298 AT BUTLERTOWN	3.56
14-029S MD856	MD298 - MD298 AT LYNCH	0.10
14-030S MD297	MD0298 AT BUTLERTOWN - MD0298 SEE MD0298	0.00
14-030S MD298	MD20 SOUTH OF FAIRLEE - MD297 @ BUTLERTOWN	7.39
14-030R MD298	MD298 TO MD20	0.07
14-030S MD298A	MD298 @ FAIRLEE - MD 20 EAST OF FAIRLEE	0.50
14-031S MD299	MD313 @ MASSEY - C&K COUNTY LINE	5.18
14-032S MD442	MD0292 S OF BETTERTON - CD0045 ROSEDALE CANNERY RD	0.36
14-033S MD443	BEG SRC MAINT @ COLEMAN - MD292 S OF BETTERTON	0.88
14-034S MD447	MD 213 EAST OF LOCUST GROVE - MD 444	0.84
14-035S MD449	MD 213 @ LOCUST GROVE - MD 447	0.32
14-036S MD445	MD20 IN ROCKHALL - MD21 E OF TOLCHESTER BEACH	5.95
14-037S MD445	BEGIN SRC MAINT /EASTERN NECK ISLAND BR - MD20 IN ROCKHALL	6.01
14-038S MD446	CD0096 BROAD NECK RD IN BACK - MD0020 W OF CHESTERTOWN	3.61
14-039S MD859B	MD291 - MD291 @ MORGNEC WITH SPUR TO ROAD END	0.60
14-039R MD859B	SPURS AT MD859B	0.41

1-1-1947  
1-2-1947  
1-3-1947  
1-4-1947  
1-5-1947  
1-6-1947  
1-7-1947  
1-8-1947  
1-9-1947  
1-10-1947  
1-11-1947  
1-12-1947  
1-13-1947  
1-14-1947  
1-15-1947  
1-16-1947  
1-17-1947  
1-18-1947  
1-19-1947  
1-20-1947  
1-21-1947  
1-22-1947  
1-23-1947  
1-24-1947  
1-25-1947  
1-26-1947  
1-27-1947  
1-28-1947  
1-29-1947  
1-30-1947  
1-31-1947



CONTROL ROUTE SECTION NUMBER	DESCRIPTION OF CONTROL SECTION	MILEAGE
14-039S MD859C	MD213 - MD291 @ CHESTERTOWN	0.30
14-040S MD448	MDRGNEC ROAD @ CLEVER'S CORNER - END SRC MAINT SOUTH OF TURNERS CREEK	5.94
14-041S MD514	MD0020 NEAR NW CI/L OF CHESTERTOWN - CD0064 AHEAD END STATE MAINT	3.79
14-042S MD537	MD213 - MD213 @ DAVES HILL	0.71
14-043S MD561	MD213 - MD298 @ LYNCH	2.48
14-044S MD857	MD566 - MD566 @ STILLPOND	0.39
14-045S MD661	RD END @ QUAKER NECK LANDING - MD289 S OF POMONA	2.22
14-046S MD664	MD0289 S OF CHESTERTOWN - RD END CHESTER RIVER AHEAD	1.65
14-047S MD674	BEG SRC MAINT - MD445 IN ROCK HALL	0.49
14-049S MD698	RD END S OF CANNON ST - MD0020 HIGH ST IN CHESTERTOWN	0.11
14-050S MD 20	MD0298 SOUTH OF FAIRLEE - MD0298A EAST OF FAIRLEE	0.77
14-051S MD290	MD0313 AHEAD - MD0213 AT MD0313 SEE MD0313	0.00
14-051P MD313	US301 - MD213 AND MD290 IN GALENA	2.53
14-052S MD313	MD299 @ MASSEY - US301	1.45
14-053S MD213	MD0448 AT KENNEDYVILLE - MD0313 IN GALENA	7.27
14-054S MD213	MD0297 AT MDPEWELL - MD0448 AT KENNEDYVILLE	6.30
14-055S MD298	MD297 @ BUTLERTOWN - MD566 EAST OF STILLPOND	4.92
14-056S MD298	MD566 EAST OF STILLPOND - MD213 @ HARMONY CORNER	2.60
14-057S MD 20	CD0125 AND CD 155 - MD0288	2.03
14-058S MD566	MD292 @ STILLPOND EASTERLY - MD298	1.19
14-059S MD290	MD0291 AHEAD - MD0291 BACK SEE MD0291	0.00
14-059S MD291	MD0213 @ CHESTERTOWN - MD290 S OF CHESTERVILLE	9.22
14-060R US301	INTERCHANGE RAMPS AT US301 AND MD290	0.91
14-061S MD664	MD292 - MD292 SOUTH OF BETTERTON	0.11



Page No.	Description	Amount
1	...	...
2	...	...
3	...	...
4	...	...
5	...	...
6	...	...
7	...	...
8	...	...
9	...	...
10	...	...
11	...	...
12	...	...
13	...	...
14	...	...
15	...	...
16	...	...
17	...	...
18	...	...
19	...	...
20	...	...
21	...	...
22	...	...
23	...	...
24	...	...
25	...	...
26	...	...
27	...	...
28	...	...
29	...	...
30	...	...
31	...	...
32	...	...
33	...	...
34	...	...
35	...	...
36	...	...
37	...	...
38	...	...
39	...	...
40	...	...
41	...	...
42	...	...
43	...	...
44	...	...
45	...	...
46	...	...
47	...	...
48	...	...
49	...	...
50	...	...

CONTROL ROUTE SECTION NUMBER	DESCRIPTION OF CONTROL SECTION	MILEAGE
14-062S MD444	PENNA RR @ BLACKS - END SRC MAINT AT KENTMOR PK	4.62
14-062R MD444	MD444 TO US213	0.01
14-063S MD291	MD 20 IN CHESTERTOWN - MD0213@ CHESTERTOWN	0.60
14-063R MD291	SPURS AT MD291	0.03

MAINLINE COUNTY TOTAL	174.36
NON-MAINLINE COUNTY TOTAL	1.51

THE STATE OF NEW YORK  
IN SENATE  
January 15, 1913.  
REPORT  
OF THE  
COMMISSIONERS OF THE LAND OFFICE  
IN ANSWER TO A RESOLUTION PASSED BY THE SENATE  
MAY 17, 1912.  
ALBANY: J. B. LEECH, STATE PRINTER, 1913.

ALBANY: J. B. LEECH, STATE PRINTER, 1913.



CONTROL ROUTE SECTION NUMBER	DESCRIPTION OF CONTROL SECTION	MILEAGE
15-001S MD 27	MD108 AT DAMASCUS - HD&M COUNTY LINE	3.73
15-002S MD 27	MD355 AT HENDERSONS CORNER - MD108 AT DAMASCUS	6.69
15-002R MD 27	MD27 TO MD355	0.02
15-002R MD 27	MD355 TO MD27	0.03
15-003S MD 28	MD0355 ROCKVILLE PIKE - MD0586 VIERS MILL RD	0.45
15-004S MD 28	MD0898A - MD0097 GEORGIA AVE	2.25
15-004S MD898A	E CORP LIMITS OF ROCKVILLE - MD0028	0.58
15-005S MD108	MD650 AT ASHTON - HD&MONTG CO/LN	2.42
15-006S MD650	MD0198 - MD0108	2.43
15-007S MD650	MD0183 AND CO 98 - MD0198	3.66
15-008S MD650	US0029 - MD0183 AND CO 98	2.38
15-009S MD895	US29 - MD650 AT WHITE OAK	0.85
15-009R MD895	SPURS AT MD895	0.07
15-009S MD895A	US29 - ROAD END SOUTH OF NORTHWEST BRANCH	0.05
15-010P US 29	MD97 IN SILVER SPRING - MD193 AT FOUR CORNERS	1.95
15-011P US 29	DC LINE - MD97 IN SILVER SPRING	0.81
15-012S MD 97	MD108 AT OLNEY - HD&MONTG CO/LN	6.48
15-013S MD 97	MD28 AT NORBECK - MD108 AT OLNEY	3.13
15-014S MD655	RD END N OF MD 97 & CO 76 - MD0097 JUST N OF MD 28	1.18
15-015S MD 97	MD193 AT WHEATON - MD182 AT GLENMONT	1.34
15-016S MD 97	US29 IN SILVER SPRING - MD193 AT WHEATON	3.49
15-017S MD108	MD97 AT OLNEY - MD650 AT ASHTON	3.22
15-018S MD193	IS0495 CAPITAL BELTWAY - MONT AND PG CO LINE	1.77
15-019S MD193	MD0097 GEORGIA AVE - IS0495 CAPITAL BELTWAY	3.48

1  
2  
3  
4  
5  
6  
7  
8  
9  
10  
11  
12  
13  
14  
15  
16  
17  
18  
19  
20  
21  
22  
23  
24  
25  
26  
27  
28  
29  
30  
31  
32  
33  
34  
35  
36  
37  
38  
39  
40  
41  
42  
43  
44  
45  
46  
47  
48  
49  
50  
51  
52  
53  
54  
55  
56  
57  
58  
59  
60  
61  
62  
63  
64  
65  
66  
67  
68  
69  
70  
71  
72  
73  
74  
75  
76  
77  
78  
79  
80  
81  
82  
83  
84  
85  
86  
87  
88  
89  
90  
91  
92  
93  
94  
95  
96  
97  
98  
99  
100



CONTROL ROUTE SECTION NUMBER	DESCRIPTION OF CONTROL SECTION	MILEAGE
15-020S MD193	MD0192 IN KENSINGTON - MD0185	0.14
15-020S MD193	MD0185 - MD0097 GEORGIA AVE	1.48
15-021S MD193	B&O RR AT CHEVY CHASE - MD0192 IN KENSINGTON	2.58
15-022S MD193	MD0193 W BOUND LA - DC LINE WESTERN AVE	0.04
15-022S MD193	DC LINE WESTERN AVE NW - B&O RR AT CHEVY CHASE	1.92
15-023S MD196	RD END S OF CD 2925 - US0029	0.56
15-023S MD196A	RD END S OF STEWART LA CD 112 - RD END N OF CP 76 ENT NURSERY	0.90
15-024P US 29	MD198 AT BURTONSVILLE - MD&M COUNTY LINE	1.77
15-025S MD355	CD0228 MIDDLEBROOK RD - MD0118 GERMANTOWN RD	1.23
15-025S MD355	MD0118 GERMANTOWN RD - MD0027	0.47
15-026S MD124	MD0355 - MD0355 SEE MD0355	0.00
15-026S MD355	MD0124 CLOPPER RD - CD0228 MIDDLEBROOK RD	3.59
15-027S MD355	MD0028 W MONTGOMERY AVE - MD0124 CLOPPER RD	5.18
15-028S MD355	MD0187 OLD GEORGETOWN RD - MD0028 W MONTGOMERY AVE	2.80
15-029S MD355	IS0495 CAPITAL BELTWAY - MD0187 OLD GEORGETOWN RD	2.28
15-030S MD355	MD410 IN BETHESDA - IS0495 CAPITAL BELTWAY	2.42
15-031S MD355	DC LINE - MD410 IN BETHESDA	1.73
15-032R IS 70S	INTERCHANGE SPURS AT MD 109	0.87
15-033I IS 70S	FRED AND MONT COUNTY LINE - MD0121 WHITE GROUNDS ROAD	4.11
15-034R IS 70S	INTERCHANGE SPURS MD 121	1.02
15-035I IS 70S	MD0121 WHITE GROUNDS ROAD - MD0118 GERMANTOWN RD	3.69
15-036R IS 70S	INTERCHANGE SPURS AT MD 118	2.08
15-037I IS 70S	MD0118 GERMANTOWN RD - CD0219 BROWN STATION RD	3.29
15-038S MD650	PG/MONT CD/L - US0029	2.85



DATE	DESCRIPTION	AMOUNT
12-01-52	...	...
12-02-52	...	...
12-03-52	...	...
12-04-52	...	...
12-05-52	...	...
12-06-52	...	...
12-07-52	...	...
12-08-52	...	...
12-09-52	...	...
12-10-52	...	...
12-11-52	...	...
12-12-52	...	...
12-13-52	...	...
12-14-52	...	...
12-15-52	...	...
12-16-52	...	...
12-17-52	...	...
12-18-52	...	...
12-19-52	...	...
12-20-52	...	...
12-21-52	...	...
12-22-52	...	...
12-23-52	...	...
12-24-52	...	...
12-25-52	...	...
12-26-52	...	...
12-27-52	...	...
12-28-52	...	...
12-29-52	...	...
12-30-52	...	...
12-31-52	...	...

CONTROL ROUTE SECTION NUMBER	DESCRIPTION OF CONTROL SECTION	MILEAGE
15-039S MD410	MD355 AT BETHESDA - MD186/BROOKEVILLE ROAD/	1.40
15-040S MD410	MD186/BROOKEVILLE ROAD/ - US29 IN SILVER SPRING	2.85
15-041S MD355	MD0027 - MONTGOMERY AND FREDERICK CO/L	7.41
15-042S MD 28	FRED AND MONT COUNTY LINE - CD0253 MARTINSBURG Rd	2.11
15-043S MD 28	CD0253 MARTINSBURG RD - MD0109 BARNESVILLE RD	2.25
15-044S MD 28	MD0109 BARNESVILLE RD - MD0107 POOLESVILLE RD	5.48
15-045S MD 28	MD0107 POOLESVILLE RD - MD0112 SENECA RD	3.38
15-046S MD 28	MD0112 SENECA RD - MD0124 QUINCE ORCHARD RD	2.51
15-047S MD 28	MD0124 QUINCE ORCHARD RD - IS0070S WASH NATIONAL PIKE	5.10
15-048S MD 28	IS0070S WASH NATIONAL PIKE - MD0355 ROCKVILLE PIKE	1.57
15-050S MD 80	FRED AND MONT CO LINE - MD0027 AT CLAGGETTSVILLE	1.46
15-051S MD 82	MD191/BRADLEY BLVD/ - MD410	1.16
15-052S MD 95	CD0200 COMUS RD - MD0109	0.86
15-053S MD107	MD109 IN POOLESVILLE - MD28 @ DAWSONVILLE	4.81
15-054S MD107	BEG SRC MAINT @ MARTINSBURG - MD109 IN POOLESVILLE	3.23
15-055S MD108	MD27 AT DAMASCUS - SOUTH LIMITS LAYTONSVILLE	7.92
15-056S MD108	SOUTH LIMITS LAYTONSVILLE - MD97 AT OLNEY	5.51
15-057S MD109	MD28 AT BEALLSVILLE - MD95 AT COMUS	6.04
15-058S MD109	MD107 IN POOLESVILLE - MD28 AT BEALLSVILLE	2.42
15-060S MD112	BEG SRC MAINT NEAR SENECA - MD28 @ DARNESTOWN	3.03
15-061S MD114	MD0124 DIAMOND AVE IN GAITHERSBURG - N LIMITS OF GAITHERSBURG	0.31
15-061S MD114	N LIMITS OF GAITHERSBURG - END SHA MAINT CO 33 AHEAD	0.70
15-062S MD115	MD124 NEAR EMDRY GROVE - MD28 AT NORBECK	5.86
15-063S MD650	MD0108 - CD0057 BROOKEVILLE BRIGHTON RD	3.42

Location	Notes
1-1000	...
1-1001	...
1-1002	...
1-1003	...
1-1004	...
1-1005	...
1-1006	...
1-1007	...
1-1008	...
1-1009	...
1-1010	...
1-1011	...
1-1012	...
1-1013	...
1-1014	...
1-1015	...
1-1016	...
1-1017	...
1-1018	...
1-1019	...
1-1020	...
1-1021	...
1-1022	...
1-1023	...
1-1024	...
1-1025	...
1-1026	...
1-1027	...
1-1028	...
1-1029	...
1-1030	...
1-1031	...
1-1032	...
1-1033	...
1-1034	...
1-1035	...
1-1036	...
1-1037	...
1-1038	...
1-1039	...
1-1040	...
1-1041	...
1-1042	...
1-1043	...
1-1044	...
1-1045	...
1-1046	...
1-1047	...
1-1048	...
1-1049	...
1-1050	...



CONTROL ROUTE SECTION NUMBER	DESCRIPTION OF CONTROL SECTION	MILEAGE
15-066S MD117	MD28 @ LEES CORNER - MD121 @ BOYDS	5.04
15-067S MD118	I-70S - MD355 @ NEELSVILLE	0.97
15-068S MD118	CLOPPER RD @ OLD GERMANTOWN - I-70S	2.20
15-069S MD118	MD28 @ BROWNS COR - CLOPPER RD @ OLD GERMANTOWN	4.02
15-071S MD120	MD0118 - PVT RD AND S OF MD 120A	0.50
15-071S MD120A	MD0118 - PVT RD OLD MD 120	0.62
15-071S MD120A	PVT RD OLD MD 120 - CONC BARR S OF I 70S	0.68
15-073S MD121	MD0028 - CD0259 AHEAD END SHA MAINT	1.00
15-074S MD121	CD2339 AND MD 117 - CD0231 OLD BALTIMORE RD	2.32
15-075S MD121	CD0231 OLD BALTIMORE RD - MD0355	2.22
15-076S MD121	MD0355 - CD0014 AHEAD END SHA MAINT	1.79
15-077S MD122	CD0002 GLADHILL RD - MD0027 RIDGE RD	2.61
15-078S MD123	BROWNINGSVILLE RD - MD122	2.99
15-079S MD123	FREDK/MONTG C/L - BROWNINGSVILLE RD	2.07
15-080S MD124	MD0420 - MD0108 MAIN ST	6.05
15-081S MD124	MD0115 - MD0420	4.02
15-082S MD124	MD0355 - GAITHERSBURG WASH GROVE CI/L	1.16
15-082S MD124	GAITHERSBURG WASH GROVE CI/L - MD0115	1.80
15-083S MD124	CD0222 CLOPPER RD - MD0355	1.36
15-084S MD124	MD0028 - CD0222 CLOPPER RD	2.87
15-085S MD182	MD97 @ GLENMONT - MD108 @ SANDY SPRINGS	6.79
15-086S MD183	MD97 AT GLENMONT - MD650 AT COLESVILLE	2.06
15-087S MD184	US29 - DC LINE NEAR TAKOMA PARK	0.36
15-087S MD184A	CD1309 JUNIPER ST AND MD 184 - END SHA MAINT AT SPUR TO MD 184	0.02

Case No.	Case Name	Date
1001	ALBERTSONS - 1001 10TH ST NW	10/15/01
1002	ALBERTSONS - 1002 10TH ST NW	10/15/01
1003	ALBERTSONS - 1003 10TH ST NW	10/15/01
1004	ALBERTSONS - 1004 10TH ST NW	10/15/01
1005	ALBERTSONS - 1005 10TH ST NW	10/15/01
1006	ALBERTSONS - 1006 10TH ST NW	10/15/01
1007	ALBERTSONS - 1007 10TH ST NW	10/15/01
1008	ALBERTSONS - 1008 10TH ST NW	10/15/01
1009	ALBERTSONS - 1009 10TH ST NW	10/15/01
1010	ALBERTSONS - 1010 10TH ST NW	10/15/01
1011	ALBERTSONS - 1011 10TH ST NW	10/15/01
1012	ALBERTSONS - 1012 10TH ST NW	10/15/01
1013	ALBERTSONS - 1013 10TH ST NW	10/15/01
1014	ALBERTSONS - 1014 10TH ST NW	10/15/01
1015	ALBERTSONS - 1015 10TH ST NW	10/15/01
1016	ALBERTSONS - 1016 10TH ST NW	10/15/01
1017	ALBERTSONS - 1017 10TH ST NW	10/15/01
1018	ALBERTSONS - 1018 10TH ST NW	10/15/01
1019	ALBERTSONS - 1019 10TH ST NW	10/15/01
1020	ALBERTSONS - 1020 10TH ST NW	10/15/01
1021	ALBERTSONS - 1021 10TH ST NW	10/15/01
1022	ALBERTSONS - 1022 10TH ST NW	10/15/01
1023	ALBERTSONS - 1023 10TH ST NW	10/15/01
1024	ALBERTSONS - 1024 10TH ST NW	10/15/01
1025	ALBERTSONS - 1025 10TH ST NW	10/15/01
1026	ALBERTSONS - 1026 10TH ST NW	10/15/01
1027	ALBERTSONS - 1027 10TH ST NW	10/15/01
1028	ALBERTSONS - 1028 10TH ST NW	10/15/01
1029	ALBERTSONS - 1029 10TH ST NW	10/15/01
1030	ALBERTSONS - 1030 10TH ST NW	10/15/01
1031	ALBERTSONS - 1031 10TH ST NW	10/15/01
1032	ALBERTSONS - 1032 10TH ST NW	10/15/01
1033	ALBERTSONS - 1033 10TH ST NW	10/15/01
1034	ALBERTSONS - 1034 10TH ST NW	10/15/01
1035	ALBERTSONS - 1035 10TH ST NW	10/15/01
1036	ALBERTSONS - 1036 10TH ST NW	10/15/01
1037	ALBERTSONS - 1037 10TH ST NW	10/15/01
1038	ALBERTSONS - 1038 10TH ST NW	10/15/01
1039	ALBERTSONS - 1039 10TH ST NW	10/15/01
1040	ALBERTSONS - 1040 10TH ST NW	10/15/01
1041	ALBERTSONS - 1041 10TH ST NW	10/15/01
1042	ALBERTSONS - 1042 10TH ST NW	10/15/01
1043	ALBERTSONS - 1043 10TH ST NW	10/15/01
1044	ALBERTSONS - 1044 10TH ST NW	10/15/01
1045	ALBERTSONS - 1045 10TH ST NW	10/15/01
1046	ALBERTSONS - 1046 10TH ST NW	10/15/01
1047	ALBERTSONS - 1047 10TH ST NW	10/15/01
1048	ALBERTSONS - 1048 10TH ST NW	10/15/01
1049	ALBERTSONS - 1049 10TH ST NW	10/15/01
1050	ALBERTSONS - 1050 10TH ST NW	10/15/01



CONTROL ROUTE SECTION NUMBER	DESCRIPTION OF CONTROL SECTION	MILEAGE
15-088S MD186	DC LINE AT CHEVY CHASE - MD410	1.55
15-089S MD187	MD355 IN BETHESDA - CEDAR LANE	1.75
15-090R MD187	MD355 TO MD187	0.49
15-090S MD187	CEDAR LANE - MD355 WITH SPUR AT MD355	3.62
15-091S MD188	MACARTHUR BLVD - MD190/RIVER RD/	0.90
15-092S MD188	MD190/RIVER RD/ - MD191/BRADLEY BLVD/	1.45
15-093S MD188	MD191/BRADLEY BLVD/ - MD187 IN BETHESDA	0.91
15-094S MD189	MD190 @ POTOMAC - MD28 IN ROCKVILLE	5.70
15-095S MD189	MACARTHUR BLVD @ TRUXTON - MD190 @ POTOMAC	1.97
15-096S MD190	MD614/GOLDSBORO ROAD/ - DC LINE @ WESTERN AVE	2.07
15-097R MD903A	MARJORY LA-RD END W OF MD614/S OF MD190	0.30
15-097R MD903B	BRAEBURN PKWY - PYLE RD/E MD188/S MD190	0.12
15-097R MD903C	MD190-RD END/E OF PYLE RD/N SIDE MD190	0.22
15-097R MD903D	ORKNEY PKWY-RD END/E MD188/S SIDE MD190	0.12
15-097R MD903E	NEVIS RD-END SRC MAINT/S SIDE MD190	0.12
15-097R MD903F	MD190-END SRC MAINT E OF I495	0.12
15-097R MD903G	MD190-RD END/E I-495/S SIDE OF MD190/	0.08
15-098S MD190	MD189 @ POTOMAC - I-495/CAPITAL BELTWAY/	3.40
15-099S MD190	BEG SRC MAINT @ TRAVILAH RD - MD189 @ POTOMAC	5.15
15-100S MD191	MACARTHUR BLVD AT CABIN JOHN - MD190/RIVER RD/	2.68
15-101S MD191	MD190/RIVER RD/ - I-495/CAPITAL BELTWAY/	1.90
15-102S MD191	I-495/CAPITAL BELTWAY/ - MD188/WILSON LANE/	2.82
15-103S MD191	MD188/WILSON LANE/ - MD82/LELAND ST/	1.36
15-104S MD191	MD82/LELAND ST/ - MD193/CONNECTICUT AVE/	1.10



Page	Text	Page	Text
1	...	1	...
2	...	2	...
3	...	3	...
4	...	4	...
5	...	5	...
6	...	6	...
7	...	7	...
8	...	8	...
9	...	9	...
10	...	10	...
11	...	11	...
12	...	12	...
13	...	13	...
14	...	14	...
15	...	15	...
16	...	16	...
17	...	17	...
18	...	18	...
19	...	19	...
20	...	20	...
21	...	21	...
22	...	22	...
23	...	23	...
24	...	24	...
25	...	25	...
26	...	26	...
27	...	27	...
28	...	28	...
29	...	29	...
30	...	30	...
31	...	31	...
32	...	32	...
33	...	33	...
34	...	34	...
35	...	35	...
36	...	36	...
37	...	37	...
38	...	38	...
39	...	39	...
40	...	40	...
41	...	41	...
42	...	42	...
43	...	43	...
44	...	44	...
45	...	45	...
46	...	46	...
47	...	47	...
48	...	48	...
49	...	49	...
50	...	50	...

CONTROL ROUTE SECTION NUMBER	DESCRIPTION OF CONTROL SECTION	MILEAGE
15-105S MD192	MD193 IN KENSINGTON - MD391 AT FOREST GLEN	1.77
15-106S MD192	MD391 AT FOREST GLEN - MD97 GEORGIA AVE	0.70
15-107S MD192	MD97 GEORGIA AVE - CD0997 AHEAD END SRC MAINT	0.59
15-108S MD192	CD0997 BEG SRC MAINT AT DALLAS AVE - END SRC MAINT N OF STIRLING RD	0.39
15-109S MD787	MD195/CARROLL AVE/ IN TAKOMA PARK - MD516	1.90
15-110S MD195	DC LINE - MU0160 CARROLL AVE AHEAD	1.19
15-110S MD410	MD0195 CARROLL AVE - MU0450 ETHEN ALLEN AVE AHEAD SEE MD0195	0.00
15-111S MD195	N LIMITS OF TAKOMA PARK - MD0193 UNIVERSITY BLVD	0.57
15-112S MD198	MD0650 COLESVILLE RD - US0029 COLUMBIA PIKE	2.53
15-113S MD198	US0029 COLUMBIA PIKE - MONT AND PG CO LINE	1.49
15-114S MD339	US29 IN SILVER SPRING - MD320/PINEY BRANCH RD/	0.93
15-115S MD320	MD787/FLOWER AVE/ - M&PG COUNTY LINE	1.10
15-116S MD384	MD390 @ MD/DC LINE - MD97&US29 SILVER SPRING	0.50
15-118S MD391	MD192 AT FOREST GLEN - MD97/GEORGIA AVE/	0.94
15-119S MD391	MD97/GEORGIA AVE/ - MD320/PINEY BRANCH ROAD/	2.36
15-120S MD396	MACARTHUR BLVD - DC LINE AT WESTMORELAND CIRCLE	2.71
15-121S MD399	MD0108 MAIN ST E OF DAMASCUS - CD0753 AHEAD END SHA MAINT	1.53
15-122S MD410	US29 IN SILVER SPRING - END SRC MAINT AT CHESTNUT AVE	0.76
15-123S MD410	BEG SRC MAINT W OF CEDAR AVE - END SRC MAINT E OF MAPLE AVE	0.13
15-127S MD420	MD0124 E OF LAYTONSVILLE - CD0054 AHEAD END SHA MAINT	2.73
15-130S MD320	DC LINE - MD787/FLOWER AVE/	1.66
15-138S MD516	US29 NEAR SLIGO BRANCH - MD193	0.92
15-139S MD547	MD355/ROCKVILLE PIKE/ - MD193 IN KENSINGTON	1.82
15-141S MD582	CD0058 RIGGS RD - CD0141 AHEAD	0.53





CONTROL ROUTE SECTION NUMBER	DESCRIPTION OF CONTROL SECTION	MILEAGE
15-142S MD586	MD28 /FIRST ST/ IN ROCKVILLE - MD97 AT WHEATON	5.81
15-148S MD605	DC LINE AT BALTO AVE - END SRC MAINT @ ALBANY AVE IN TAKOMA PK	0.28
15-149S MD609	MD97 AT NORBECK - MD182 AT NORWOOD	2.48
15-150S MD614	MD0396 MASS AVE - MD190 /RIVER RD/ WITH SPUR TO MD396	0.65
15-150R MD614	SPURS TO MD 614	0.08
15-151S MD390	DC LINE - MD97/GEORGIA AVE/	1.11
15-153S MD660	MD355 - MD28 IN ROCKVILLE	0.04
15-156S MD666C	N LIMITS OF KENSINGTON - MD0193 UNIVERSITY BLVD	0.16
15-158S MD684	DC LINE AT WESTERN AVE - MD186 AT CHEVY CHASE	0.18
15-161S MD766	NORTHHAMPTON DR - OAKVIEW DR NORTH OF AVENELL	0.62
15-162S MD862A	MD355 @ CLARKSBURG - MD121	0.18
15-162S MD862B	RD END E OF MD 121 AT CLARKSBURG - MD0355 AT CLARKSBURG	0.21
15-163R IS 70S	INTERCHANGE SPURS AT BROWN STATION RD	1.53
15-164I IS 70S	CD0219 BROWN STATION RD - CD0212 SHADY GROVE RD	3.12
15-165R IS 70S	INTERCHANGE SPURS AT SHADY GROVE RD	0.60
15-166I IS 70S	CD0212 SHADY GROVE RD - MD0028 WEST MONTGOMERY AVE	1.59
15-167R IS 70S	INTERCHANGE SPURS AT MD 28	0.95
15-168P US 29	MD650 AT WHITE OAK - MD198 AT BURTONSVILLE	5.93
15-169I IS 70S	MD0028 WEST MONTGOMERY AVE - IS0270	3.98
15-170R IS495	INTERCHANGE RAMPS AT MD193 /CONN. AVE/	1.65
15-171S MD808	MD27 S OF DAMASCUS - MD27	1.06
15-172S MD109	MD95 AT COMUS - MD355 AT HYATTSTOWN	3.42
15-173I IS 70S	IS0270 - IS0495 CAPITAL BELTWAY SB LANE	2.64
15-174R IS 70S	INTERCHANGE SPURS AT MONTROSE AVE	1.26

1-1-1952  
1-2-1952  
1-3-1952  
1-4-1952  
1-5-1952  
1-6-1952  
1-7-1952  
1-8-1952  
1-9-1952  
1-10-1952  
1-11-1952  
1-12-1952  
1-13-1952  
1-14-1952  
1-15-1952  
1-16-1952  
1-17-1952  
1-18-1952  
1-19-1952  
1-20-1952  
1-21-1952  
1-22-1952  
1-23-1952  
1-24-1952  
1-25-1952  
1-26-1952  
1-27-1952  
1-28-1952  
1-29-1952  
1-30-1952  
1-31-1952



CONTROL ROUTE SECTION NUMBER	DESCRIPTION OF CONTROL SECTION	MILEAGE
15-175R IS 70S	INTERCHANGE SPURS AT MD 187	0.73
15-176R IS495	INTERCHANGE RAMPS AT MD355 /POOKS HILL	1.47
15-177P US 29	MD193 AT FOUR CORNERS - MD650 AT WHITE OAK	2.07
15-178S MD196	US0029 - MD0198 AT BURTONSVILLE	4.19
15-179S MD897	MD0650 NEW HAMPSHIRE AVE - CD2196 AHEAD END SHA MAINT	0.61
15-179R MD897	MD897 TO MD196	0.05
15-180R US 29	INTERCHANGE RAMPS AT MD650	1.40
15-181S MD898	ROAD END EAST OF I-70S IN ROCKVILLE - NELSON ST	0.14
15-182I IS495	VIRGINIA STATE LINE AT CABIN JOHN - MD190	2.39
15-183I IS495	MD190 - I-270/NORTH BOUND LA/	1.54
15-184I IS495	I-270/NORTH BOUND LA/ - MD0355 AT POOKS HILL	2.81
15-185I IS495	MD0355 AT POOKS HILL - MD97 /GEORGIA AVE/	3.82
15-186I IS495	MD97 /GEORGIA AVE/ - MG&P G COUNTY LINE	3.93
15-187R IS495	INTERCHANGE RAMPS AT GEO. WASH. MEM PKW	1.72
15-188R IS495	INTERCHANGE RAMPS AT MD190 /RIVER ROAD/	2.41
15-189S IS270	I-495 - I-70S SOUTH OF TUCKERMANS LANE	1.78
15-190R IS495	INTER RAMPS @ MD187/OLD GEORGETOWN RD/	0.71
15-191R IS495	INTERCHANGE RAMPS AT MD97 /GEORGIA AVE/	1.03
15-192R IS495	INTERCHANGE RAMPS AT US29/COLESVILLE RD	1.02
15-193R IS495	INTERCHANGE RAMPS AT MD193 /UNIV. BLVD/	1.03
15-194S MD900	CD2603 SENECA RD AND CD 265 - CD2603 RIVER RD	0.45
15-195S MD901	MD0121 S OF CLARKSBURG - RD END W OF IS 70S	0.73
15-196S MD899	MD28 - MD28 EAST OF QUINCE ORCHARD	0.31
15-197S MD902	CD0099 E RANDOLPH RD E OF US 29 - CD2955 AHEAD END SHA MAINT	0.15





CONTROL ROUTE SECTION NUMBER	DESCRIPTION OF CONTROL SECTION	MILEAGE
15-1985 MD190	I-495/CAPITAL BELTWAY/ - MD614/GOLDSBORO ROAD/	2.32
15-1995 MD185	MD193 AT KENINGSTON - MD 586	1.41
15-1992 MD185	MD586 TO MD185	0.05
15-1992 MD185	MD586 TO MD185	0.15
15-2002 MD905	MD118 - RD END/E OF I-70S/	0.23
15-2012 IS270	INTERCHANGE RAMPS AT DEMOCRACY BLVD	1.47
15-2022 MD906	IPSWICH RD-KINGSWOOD RD/E SIDE OF MD187	0.13
15-2035 IS495X	CABIN JOHN PKWY FROM GEO WASH MEM PKWY - I-495	1.50
15-2042 IS495	INTERCHANGE RAMPS AT MD650	1.65
15-2055 MD 97	MD182 AT GLENMONT - MD28 AT NORBECK	4.07
15-2065 MD185	MD 586 - MD 97	2.38
15-2075 MD 28	MD0586 VIERS MILL RD - MD0898A	1.88

MAINLINE COUNTY TOTAL	374.00
NON-MAINLINE COUNTY TOTAL	26.98

15-208 MD117	MD 121 at Boyds to MD 124	
15-209 MD190	MD 112 to Travilah Rd	
15-210 MD650	Brighton Dam Rd to MD97	
(15-211) MD996	MD 191 to End State Maint.	0.50

1-1-1950  
1-2-1950  
1-3-1950  
1-4-1950  
1-5-1950  
1-6-1950  
1-7-1950  
1-8-1950  
1-9-1950  
1-10-1950  
1-11-1950  
1-12-1950  
1-13-1950  
1-14-1950  
1-15-1950  
1-16-1950  
1-17-1950  
1-18-1950  
1-19-1950  
1-20-1950  
1-21-1950  
1-22-1950  
1-23-1950  
1-24-1950  
1-25-1950  
1-26-1950  
1-27-1950  
1-28-1950  
1-29-1950  
1-30-1950  
1-31-1950



CONTROL ROUTE SECTION NUMBER		DESCRIPTION OF CONTROL SECTION	MILEAGE
16-001S	US 1	BEG LAUREL BY PASS - PG AND HOW CD LINE	0.98
16-002S	US 1	CD1662 PRINCE GEORGES AVE - BEG LAUREL BY PASS	5.06
16-003S	US 1	CAMPUS DR IN COLLEGE PK - CD1662 PRINCE GEORGES AVE	3.87
16-004S	US 1	MD0500 QUEENS CHAPEL RD - CAMPUS DR IN COLLEGE PK	1.11
16-005S	US 1	US0001ALIN HYATTSVILLE - MD0500 QUEENS CHAPEL RD	1.40
16-006S	US 1	D C LINE - US0001ALIN HYATTSVILLE	1.82
16-007S	US 1AL	MD450 @ PEACE CROSS - US0001 IN HYATTSVILLE	1.03
16-008S	US 1AL	DC LINE - MD450 @ PEACE CROSS	1.05
16-011S	MD 4BU	CD0827 BOONES LA CD3074 BACK - CD1206 RITCHIE RD	0.26
16-012S	MD 4BU	CD1206 RITCHIE RD - CD0483 FORESTVILLE RD	0.26
16-012S	MD 4BU	CD0483 FORESTVILLE RD - DP0554 KAVERTON RD	0.39
16-013S	MD408	MD223 - OLD CRAIN HGWY IN UPPER MARLBORO	4.20
16-014S	MD408	OLD CRAIN HGWY IN UPPER MARLBORO - US301	1.25
16-015R	MD408	MD4 NBL TO MD408	0.51
16-015S	MD408	US301 - MD0004	1.41
16-016P	MD 5	SOUTH RAMP OF SUTLAND PKWY - DC LINE	0.25
16-017P	MD 5	MD0414 ST BARNABAS RD - SOUTH RAMP OF SUTLAND PKWY	1.56
16-018P	MD 5	IS0495 CAPITAL BELTWAY - MD0414 ST BARNABAS RD	1.56
16-023S	MD450	MD197/BOWIE RD/ - MD0003 CRAIN HWY	2.78
16-024S	MD450	MD704/GEO PALMER HGWY/ - MD197/BOWIE RD/	4.00
16-025S	MD450	MD564 @ LANHAM - MD704/GEO PALMER HGWY/	2.59
16-026S	MD450	BALTO WASH PKWY - I-495	3.16
16-026S	MD450	I-495 - MD564 @ LANHAM	0.26
16-027S	MD450	MD202/LANDOVER RD/ - BALTO WASH PKWY	0.60

10-10-50  
10-11-50  
10-12-50  
10-13-50  
10-14-50  
10-15-50  
10-16-50  
10-17-50  
10-18-50  
10-19-50  
10-20-50  
10-21-50  
10-22-50  
10-23-50  
10-24-50  
10-25-50  
10-26-50  
10-27-50  
10-28-50  
10-29-50  
10-30-50  
10-31-50



CONTROL ROUTE SECTION NUMBER	DESCRIPTION OF CONTROL SECTION	MILEAGE
16-028S MD202	MD0450 ANNAPOLIS RD - US0001A IN BLADENSBURG SEE MD0450	0.00
16-028S MD450	US1ALT IN BLADENSBURG - MD202/LANDOVER RD/	0.94
16-030S MD193	MDNT AND PG CO LINE - MD0212 RIGGS RD	0.91
16-031R MD976	MD2-MD3 S OF PRIEST BRIDGE/E SIDE MD3	0.30
16-032R US 50	INTERCHANGE RAMPS @ US301 & MD3	1.46
16-033P US301	MD0214 CENTRAL AVE - MD0003 ROBERT CRAIN HWY	3.89
16-034S MD976B	CROSSOVER ON US 301 S OF MD 214 - N BOUND LANE OF US 301	0.22
16-034R MD976C	US301-RD END/NORTH OF WESTERN BRANCH/	0.15
16-035S MD976A	US0301 S BOUND LANE - RD END N OF ROSARYVILLE RD	0.22
16-036P MD 5	CHARLES AND PG CO LINE - US0301 BLUE STAR MEMORIAL HWY SEE US0301	0.00
16-036P US301	CHARLES CO/L - MD0003 BRANCH AVE	2.53
16-037S MD650	MD320/PINEY BRANCH RD/ - M&PG COUNTY LINE	0.37
16-038S MD500	MD208/HAMILTON ST/ - US1 & UNIVERSITY PARK	1.77
16-039S MD500	DC LINE - MD208/HAMILTON ST/	1.17
16-040S MD650	DC LINE - MD193/UNIVERSITY BLVD/	1.86
16-041S MD650	MD193/UNIVERSITY BLVD/ - MD320/PINEY BRANCH RD/	0.94
16-042P US 50	US0301 & MD0003 - AA CO/L	1.23
16-042P US301	MD0003 ROBERT CRAIN HWY - ANNE ARUNDEL CO/L SEE US0050	0.00
16-043S MD197	MD0564 LANHAM BOWIE RD - MD0055 BOWIE RD	7.04
16-044S MD197	MD0450 ANNAPOLIS RD - MD0564 LANHAM BOWIE RD	3.49
16-045S MD198	MDNT AND PG CO LINE - IS0095	1.20
16-045R MD198	US1 SOUTH BOUND TO MD198 EAST BOUND	0.76
16-045S MD193	MD9111 11TH ST - US0001 WASHINGTON BOULEVARD SB LANE	1.10
16-048S MD769C	MD201 S OF BLADENSBURG - MD201 IN BLADENSBURG	1.05



Year	Location	Notes
1900	...	...
1901	...	...
1902	...	...
1903	...	...
1904	...	...
1905	...	...
1906	...	...
1907	...	...
1908	...	...
1909	...	...
1910	...	...
1911	...	...
1912	...	...
1913	...	...
1914	...	...
1915	...	...
1916	...	...
1917	...	...
1918	...	...
1919	...	...
1920	...	...
1921	...	...
1922	...	...
1923	...	...
1924	...	...
1925	...	...
1926	...	...
1927	...	...
1928	...	...
1929	...	...
1930	...	...
1931	...	...
1932	...	...
1933	...	...
1934	...	...
1935	...	...
1936	...	...
1937	...	...
1938	...	...
1939	...	...
1940	...	...
1941	...	...
1942	...	...
1943	...	...
1944	...	...
1945	...	...
1946	...	...
1947	...	...
1948	...	...
1949	...	...
1950	...	...
1951	...	...
1952	...	...
1953	...	...
1954	...	...
1955	...	...
1956	...	...
1957	...	...
1958	...	...
1959	...	...
1960	...	...
1961	...	...
1962	...	...
1963	...	...
1964	...	...
1965	...	...
1966	...	...
1967	...	...
1968	...	...
1969	...	...
1970	...	...
1971	...	...
1972	...	...
1973	...	...
1974	...	...
1975	...	...
1976	...	...
1977	...	...
1978	...	...
1979	...	...
1980	...	...
1981	...	...
1982	...	...
1983	...	...
1984	...	...
1985	...	...
1986	...	...
1987	...	...
1988	...	...
1989	...	...
1990	...	...
1991	...	...
1992	...	...
1993	...	...
1994	...	...
1995	...	...
1996	...	...
1997	...	...
1998	...	...
1999	...	...
2000	...	...

CONTROL ROUTE SECTION NUMBER	DESCRIPTION OF CONTROL SECTION	MILEAGE
16-048a MD769C	SPURS AT MD769C	0.23
16-048S MD769D	RD END W OF B & W PARKWAY - MD0201 NEAR W CI/L OF CHEVERLY	0.30
16-050S MD977F	RD END S OF MD 214 - RD END N OF MD 214	0.50
16-054S MD769B	MD450/DEFENSE HWY/ IN BLADENSBURG - NORTH LIMITS BLADENSBURG	0.45
16-055S MD208	US1ALT/BLADENSBURG RD/ - US1 RHODE ISLAND AVE	0.40
16-057S MD208	US1 RHODE ISLAND AVE - 38TH ST IN HYATTSVILLE	1.01
16-058S MD211	DC LINE - MD212/RIGGS RD/	1.12
16-059S MD212	US0001 BALTIMORE BLVD - MD0201 EDMONSTON AVE	0.49
16-060S MD212	MD0193 UNIVERSITY BLVD - CD1786 POWDER MILL RD	3.36
16-060S MD212	CD1786 POWDER MILL RD - US0001 BALTIMORE BLVD	4.63
16-061S MD212	DC AND MARYLAND LINE - MD0193 UNIVERSITY BLVD	2.11
16-062S MD332	D C LINE AT CAPITOL HEIGHTS - MD 214	1.07
16-063S MD214	CD0366 ADDISON RD - MD0977F	3.81
16-064S MD978A	MD214 W OF HALL - MD214 E OF HALL	0.67
16-064R MD978A	MD978A TO END	0.10
16-064S MD978B	MD0214 - US0301 N BOUND LANE	0.53
16-065S MD978B	US0301 N BOUND LANE - MD0214	0.36
16-067S MD218	DC LINE - MD458/SILVER HILL RD/	1.64
16-069S MD223	LIVINGSTON RD @ PISCATAWAY - MD5	7.56
16-072S MD373	MD210/INDIAN HEAD HWY/ - LIVINGSTON RD @ BEALLE	0.85
16-074S MD251	MD434/PONTIAC ST/ - MD193/GREENBELT RD	0.38
16-075S MD320	M&PG COUNTY LINE - MD650/NEW HAMPSHIRE AVE/	0.13
16-076S MD337	MD0005 - GV0124 AHEAD	2.65
16-076S MD337	GV0124 AHEAD - GV0118 AHEAD SEE GV0124	0.00

1-10-1971  
1-11-1971  
1-12-1971  
1-13-1971  
1-14-1971  
1-15-1971  
1-16-1971  
1-17-1971  
1-18-1971  
1-19-1971  
1-20-1971  
1-21-1971  
1-22-1971  
1-23-1971  
1-24-1971  
1-25-1971  
1-26-1971  
1-27-1971  
1-28-1971  
1-29-1971  
1-30-1971  
1-31-1971  
2-1-1971  
2-2-1971  
2-3-1971  
2-4-1971  
2-5-1971  
2-6-1971  
2-7-1971  
2-8-1971  
2-9-1971  
2-10-1971  
2-11-1971  
2-12-1971  
2-13-1971  
2-14-1971  
2-15-1971  
2-16-1971  
2-17-1971  
2-18-1971  
2-19-1971  
2-20-1971  
2-21-1971  
2-22-1971  
2-23-1971  
2-24-1971  
2-25-1971  
2-26-1971  
2-27-1971  
2-28-1971  
2-29-1971  
2-30-1971  
3-1-1971  
3-2-1971  
3-3-1971  
3-4-1971  
3-5-1971  
3-6-1971  
3-7-1971  
3-8-1971  
3-9-1971  
3-10-1971  
3-11-1971  
3-12-1971  
3-13-1971  
3-14-1971  
3-15-1971  
3-16-1971  
3-17-1971  
3-18-1971  
3-19-1971  
3-20-1971  
3-21-1971  
3-22-1971  
3-23-1971  
3-24-1971  
3-25-1971  
3-26-1971  
3-27-1971  
3-28-1971  
3-29-1971  
3-30-1971  
3-31-1971  
4-1-1971  
4-2-1971  
4-3-1971  
4-4-1971  
4-5-1971  
4-6-1971  
4-7-1971  
4-8-1971  
4-9-1971  
4-10-1971  
4-11-1971  
4-12-1971  
4-13-1971  
4-14-1971  
4-15-1971  
4-16-1971  
4-17-1971  
4-18-1971  
4-19-1971  
4-20-1971  
4-21-1971  
4-22-1971  
4-23-1971  
4-24-1971  
4-25-1971  
4-26-1971  
4-27-1971  
4-28-1971  
4-29-1971  
4-30-1971  
5-1-1971  
5-2-1971  
5-3-1971  
5-4-1971  
5-5-1971  
5-6-1971  
5-7-1971  
5-8-1971  
5-9-1971  
5-10-1971  
5-11-1971  
5-12-1971  
5-13-1971  
5-14-1971  
5-15-1971  
5-16-1971  
5-17-1971  
5-18-1971  
5-19-1971  
5-20-1971  
5-21-1971  
5-22-1971  
5-23-1971  
5-24-1971  
5-25-1971  
5-26-1971  
5-27-1971  
5-28-1971  
5-29-1971  
5-30-1971  
5-31-1971  
6-1-1971  
6-2-1971  
6-3-1971  
6-4-1971  
6-5-1971  
6-6-1971  
6-7-1971  
6-8-1971  
6-9-1971  
6-10-1971  
6-11-1971  
6-12-1971  
6-13-1971  
6-14-1971  
6-15-1971  
6-16-1971  
6-17-1971  
6-18-1971  
6-19-1971  
6-20-1971  
6-21-1971  
6-22-1971  
6-23-1971  
6-24-1971  
6-25-1971  
6-26-1971  
6-27-1971  
6-28-1971  
6-29-1971  
6-30-1971  
7-1-1971  
7-2-1971  
7-3-1971  
7-4-1971  
7-5-1971  
7-6-1971  
7-7-1971  
7-8-1971  
7-9-1971  
7-10-1971  
7-11-1971  
7-12-1971  
7-13-1971  
7-14-1971  
7-15-1971  
7-16-1971  
7-17-1971  
7-18-1971  
7-19-1971  
7-20-1971  
7-21-1971  
7-22-1971  
7-23-1971  
7-24-1971  
7-25-1971  
7-26-1971  
7-27-1971  
7-28-1971  
7-29-1971  
7-30-1971  
7-31-1971  
8-1-1971  
8-2-1971  
8-3-1971  
8-4-1971  
8-5-1971  
8-6-1971  
8-7-1971  
8-8-1971  
8-9-1971  
8-10-1971  
8-11-1971  
8-12-1971  
8-13-1971  
8-14-1971  
8-15-1971  
8-16-1971  
8-17-1971  
8-18-1971  
8-19-1971  
8-20-1971  
8-21-1971  
8-22-1971  
8-23-1971  
8-24-1971  
8-25-1971  
8-26-1971  
8-27-1971  
8-28-1971  
8-29-1971  
8-30-1971  
8-31-1971  
9-1-1971  
9-2-1971  
9-3-1971  
9-4-1971  
9-5-1971  
9-6-1971  
9-7-1971  
9-8-1971  
9-9-1971  
9-10-1971  
9-11-1971  
9-12-1971  
9-13-1971  
9-14-1971  
9-15-1971  
9-16-1971  
9-17-1971  
9-18-1971  
9-19-1971  
9-20-1971  
9-21-1971  
9-22-1971  
9-23-1971  
9-24-1971  
9-25-1971  
9-26-1971  
9-27-1971  
9-28-1971  
9-29-1971  
9-30-1971  
10-1-1971  
10-2-1971  
10-3-1971  
10-4-1971  
10-5-1971  
10-6-1971  
10-7-1971  
10-8-1971  
10-9-1971  
10-10-1971  
10-11-1971  
10-12-1971  
10-13-1971  
10-14-1971  
10-15-1971  
10-16-1971  
10-17-1971  
10-18-1971  
10-19-1971  
10-20-1971  
10-21-1971  
10-22-1971  
10-23-1971  
10-24-1971  
10-25-1971  
10-26-1971  
10-27-1971  
10-28-1971  
10-29-1971  
10-30-1971  
10-31-1971  
11-1-1971  
11-2-1971  
11-3-1971  
11-4-1971  
11-5-1971  
11-6-1971  
11-7-1971  
11-8-1971  
11-9-1971  
11-10-1971  
11-11-1971  
11-12-1971  
11-13-1971  
11-14-1971  
11-15-1971  
11-16-1971  
11-17-1971  
11-18-1971  
11-19-1971  
11-20-1971  
11-21-1971  
11-22-1971  
11-23-1971  
11-24-1971  
11-25-1971  
11-26-1971  
11-27-1971  
11-28-1971  
11-29-1971  
11-30-1971  
12-1-1971  
12-2-1971  
12-3-1971  
12-4-1971  
12-5-1971  
12-6-1971  
12-7-1971  
12-8-1971  
12-9-1971  
12-10-1971  
12-11-1971  
12-12-1971  
12-13-1971  
12-14-1971  
12-15-1971  
12-16-1971  
12-17-1971  
12-18-1971  
12-19-1971  
12-20-1971  
12-21-1971  
12-22-1971  
12-23-1971  
12-24-1971  
12-25-1971  
12-26-1971  
12-27-1971  
12-28-1971  
12-29-1971  
12-30-1971  
12-31-1971



CONTROL ROUTE SECTION NUMBER	DESCRIPTION OF CONTROL SECTION	MILEAGE
16-076S MD337	GV0118 AHEAD - GV0118 BACK SEE GV0118	0.00
16-076S MD337	GV0118 BACK - MD0004	0.07
16-077S MD381	HORSEHEAD RD - US301 @ TB	6.88
16-078S MD381	CH & P G COUNTY LINE - HORSEHEAD RD	7.72
16-079S MD382	ROCK CREEK BRIDGE - US0301 S OF UPPER MARLBORO	8.94
16-081S MD410	MD0500 QUEENS CHAPEL RD - CD0302 RIVERDALE RD AHEAD	2.14
16-082S MD410	BEG SRC MAINT AT ELM AVE IN TAKOMA PARK - MD0212 RIGGS RD	1.01
16-083S MD410	MD0212 RIGGS RD - AGER RD	0.15
16-084S MD208	38TH ST IN HYATTSVILLE - MD500 QUEENS CHAPEL RD	0.44
16-085S MD412	US0001 BALTIMORE AVE - MU0210 RHODE ISLAND AVE IN RIVERDALE	0.19
16-086S MD412A	MU0080 LAFAYETT AVE IN RIVERDALE - MD0201	0.85
16-087S MD414	MD210 - MD5 NORTH OF SILVER HILL	5.15
16-087R MD414	BONITO ST TO ANDOVER PL	0.07
16-088S MD430	US1 IN COLLEGE PARK - MD193	0.49
16-088R MD430	RAMPS AT MD0193	0.44
16-089S MD434	54TH AVE IN BERWYN HEIGHTS - MD201	0.97
16-090S MD972A	MD458 - MD4BUS @ DISTRICT HEIGHTS	0.43
16-092S MD973B	MD459 W OF CHEVERLY - ROAD END W SIDE B&O RR	0.06
16-094S MD501	MD212/RIGGS RD/ - MD500/QUEENS CHAPEL ROAD/	1.69
16-097S MD556	MD214/CENTRAL AVE/ - MD450/DEFENSE HWY/	4.59
16-098S MD564	MD450 @ LANHAM - MD197 IN BOWIE	5.64
16-099R MD198	MD198 EAST BOUND TO US1 SOUTH BOUND	0.16
16-099S MD198	US0001 WASHINGTON BOULEVARD SB LANE - PG AND AA CD LINE	0.86
16-100S MD631	RD END N OF MD 5 AND US 301 - MD0373 AND CD 599 BRANDYWINE RD AT TB	0.35

Case No.	Case Name	Date
10-0001	...	...
10-0002	...	...
10-0003	...	...
10-0004	...	...
10-0005	...	...
10-0006	...	...
10-0007	...	...
10-0008	...	...
10-0009	...	...
10-0010	...	...
10-0011	...	...
10-0012	...	...
10-0013	...	...
10-0014	...	...
10-0015	...	...
10-0016	...	...
10-0017	...	...
10-0018	...	...
10-0019	...	...
10-0020	...	...
10-0021	...	...
10-0022	...	...
10-0023	...	...
10-0024	...	...
10-0025	...	...
10-0026	...	...
10-0027	...	...
10-0028	...	...
10-0029	...	...
10-0030	...	...
10-0031	...	...
10-0032	...	...
10-0033	...	...
10-0034	...	...
10-0035	...	...
10-0036	...	...
10-0037	...	...
10-0038	...	...
10-0039	...	...
10-0040	...	...
10-0041	...	...
10-0042	...	...
10-0043	...	...
10-0044	...	...
10-0045	...	...
10-0046	...	...
10-0047	...	...
10-0048	...	...
10-0049	...	...
10-0050	...	...



CONTROL ROUTE SECTION NUMBER	DESCRIPTION OF CONTROL SECTION	MILEAGE
16-101S MD637	DC CIVIL SOUTHERN AVE - MD0005 S OF SUITLAND PARKWAY	0.60
16-101R MD637	MD5 TO MD637	0.03
16-102S MD694	AGRICULTURAL RESEARCH GATE - MD212 @ BELTSVILLE	0.10
16-105S MD704	DC LINE - CD0075 SHERIFF RD	1.50
16-105R MD963	HILL RD-END SRC MAINT/E SIDE OF MD704/	0.07
16-106S MD704	CD0075 SHERIFF RD - US0050 JOHN HANSON HWY	3.71
16-106S MD704	US0050 JOHN HANSON HWY - MD0450 ANNAPOLIS RD	1.59
16-108S MD971	MD0714 N OF ANDREWS AFB - RD END OF MD 4 NEAR IS 495	0.15
16-115S MD197	US0301 BLUE STAR MEMORIAL HWY - MD0450 ANNAPOLIS RD	2.97
16-116S MD556	MD202/LARGE RD/ - MD214/CENTRAL AVE/	2.22
16-116R MD556	MD556 TO MD202	0.09
16-117S MD223	MD5 - END SRC MAINT NORTH OF MD4	5.26
16-118S MD382	CH AND PG CO LINE - ROCK CREEK BRIDGE	6.44
16-119S MD373	LIVINGSTON RD @ BEALLE - BRANDYWINE RD	7.38
16-120R MD193	MD193 TO ADELPHI RD	0.08
16-120S MD193	MD0212 RIGGS RD - US0001 BALTIMORE AVE IN COLLEGE PARK	3.18
16-121P MD 5	MD0223 PISCATAWAY RD - IS0495 CAPITAL BELTWAY	4.11
16-122S MD210	LIVINGSTON RD N OF PISCATAWAY CREEK - WASHINGTON DC LINE	6.73
16-123S MD210	CH&PG COUNTY LINE - LIVINGSTON RD N OF PISCATAWAY CREEK	7.77
16-124R MD210	SERVICE RDS ALONG MD210	5.64
16-125P MD 5	US0301 BLUE STAR MEMORIAL HWY - MD0223 PISCATAWAY RD	5.34
16-126P US 50	MD0704 GEORGE PALMER HWY - US0301 & MD0003	7.05
16-127S MD201	US50 - MD450/DEFENSE HWY/	1.65
16-128R MD410	MD500 TO MD410	0.25



10-1551	10-1551
10-1552	10-1552
10-1553	10-1553
10-1554	10-1554
10-1555	10-1555
10-1556	10-1556
10-1557	10-1557
10-1558	10-1558
10-1559	10-1559
10-1560	10-1560
10-1561	10-1561
10-1562	10-1562
10-1563	10-1563
10-1564	10-1564
10-1565	10-1565
10-1566	10-1566
10-1567	10-1567
10-1568	10-1568
10-1569	10-1569
10-1570	10-1570
10-1571	10-1571
10-1572	10-1572
10-1573	10-1573
10-1574	10-1574
10-1575	10-1575
10-1576	10-1576
10-1577	10-1577
10-1578	10-1578
10-1579	10-1579
10-1580	10-1580
10-1581	10-1581
10-1582	10-1582
10-1583	10-1583
10-1584	10-1584
10-1585	10-1585
10-1586	10-1586
10-1587	10-1587
10-1588	10-1588
10-1589	10-1589
10-1590	10-1590
10-1591	10-1591
10-1592	10-1592
10-1593	10-1593
10-1594	10-1594
10-1595	10-1595
10-1596	10-1596
10-1597	10-1597
10-1598	10-1598
10-1599	10-1599
10-1600	10-1600

CONTROL ROUTE SECTION NUMBER	DESCRIPTION OF CONTROL SECTION	MILEAGE
16-128S MD410	AGER RD - MD0500 QUEENS CHAPEL RD	1.67
16-129S MD201	DC LINE @ EASTERN AVE - US50	0.49
16-130R MD201	INTERCHANGE RAMPS @ MD201 & US50	1.86
16-130R MD965	DC LINE-DC LINE @ KENILWORTH AVE	0.62
16-131S MD201	MD450/DEFENSE HWY/ - I-495 IN GREENBELT	5.11
16-132S MD202	MD0459 IN CHEVERLY - MD0450 ANNAPOLIS RD	0.69
16-133R US 50	INTERCHANGE RAMPS @ MD704	1.83
16-134P US 50	BEG SRC MAINT D C/L - MD0704 GEORGE PALMER HWY	6.09
16-135P MD 4	IS0495 - DC/MD ST/L	4.97
16-137S MD458	MD0005 AT SILVER HILL - CD3074 MARLBORO PIKE	2.73
16-138S MD714	BEGIN SRC MAINT NEAR SUITLAND PKWY - MD4	0.50
16-139R MD967	END OF PARKING LOT-COLEBROOK DR/W MD5	0.17
16-139R MD967A	MD 5 TO MD 414	0.97
16-139R MD967B	BEG SRC MAINT-MD5 /WEST SIDE OF MD5/	0.36
16-139R MD967C	KEPPLER RD-LONGVIEW RD/WEST SIDE OF MD5	0.14
16-139R MD967D	SCHULTZ RD-RD END/W SIDE MD5/N OF MD223	0.10
16-140S MD193	MD0201 KENILWORTH AVE - BAL AND WASH PKWY	1.07
16-141S MD201	I-495 IN GREENBELT - MD212	2.25
16-142S MD459	CHEVERLY AVE AT COLUMBIA PK RD - S CORP/LN OF CHEVERLY	0.08
16-142S MD459	S CORP/LN OF CHEVERLY - CD0356 57TH PLACE	0.28
16-142S MD459	CD0356 57TH PLACE - SPUR TO US 50	0.53
16-142S MD459	SPUR TO US 50 - MD0201	0.29
16-144S MD974	RD END S OF BELVERDERE RD - MD0556	0.10
16-145R MD201	INTERCHANGE RAMPS @ MD201 & MD450	0.18

10-1388	10-1388
10-1389	10-1389
10-1390	10-1390
10-1391	10-1391
10-1392	10-1392
10-1393	10-1393
10-1394	10-1394
10-1395	10-1395
10-1396	10-1396
10-1397	10-1397
10-1398	10-1398
10-1399	10-1399
10-1400	10-1400
10-1401	10-1401
10-1402	10-1402
10-1403	10-1403
10-1404	10-1404
10-1405	10-1405
10-1406	10-1406
10-1407	10-1407
10-1408	10-1408
10-1409	10-1409
10-1410	10-1410
10-1411	10-1411
10-1412	10-1412
10-1413	10-1413
10-1414	10-1414
10-1415	10-1415
10-1416	10-1416
10-1417	10-1417
10-1418	10-1418
10-1419	10-1419
10-1420	10-1420
10-1421	10-1421
10-1422	10-1422
10-1423	10-1423
10-1424	10-1424
10-1425	10-1425
10-1426	10-1426
10-1427	10-1427
10-1428	10-1428
10-1429	10-1429
10-1430	10-1430
10-1431	10-1431
10-1432	10-1432
10-1433	10-1433
10-1434	10-1434
10-1435	10-1435
10-1436	10-1436
10-1437	10-1437
10-1438	10-1438
10-1439	10-1439
10-1440	10-1440
10-1441	10-1441
10-1442	10-1442
10-1443	10-1443
10-1444	10-1444
10-1445	10-1445
10-1446	10-1446
10-1447	10-1447
10-1448	10-1448
10-1449	10-1449
10-1450	10-1450



CONTROL ROUTE SECTION NUMBER	DESCRIPTION OF CONTROL SECTION	MILEAGE
16-146P MD 3	US50/JOHN HANSON HWY/ - AA&PG COUNTY LINE	2.53
16-146P MD450	MD0003 CRAIN HWY - PG/AA CO/L SEE MD0003	0.00
16-147P US301	MD0005 BRANCH AVE - MD0004 SOUTHERN MARYLAND BLVD	11.57
16-148S MD216	MD0198 EBL GORMAN AVE - MD0198 WBL TALBOT AVE	0.11
16-148S MD216	PRINCE GEORGES ST - HOWARD CO/LN	0.19
16-150P US301	MD0004 SOUTHERN MARYLAND BLVD - MD0214 CENTRAL AVE	5.99
16-151S MD214	MD0977F - US0301 BLUE STAR MEMORIAL HWY	6.21
16-152S MD214	US0301 BLUE STAR MEMORIAL HWY - PG AND AA COUNTY LINE	2.55
16-153R US301	INTERCHANGE RAMPS @ US301 & MD214	1.02
16-154I IS495	MG&P & COUNTY LINE - I-95	1.12
16-155I IS495	I-95 - US1	1.38
16-156I IS495	US1 - BALTO WASH PKWY	3.06
16-157I IS495	BALTO WASH PKWY - US50/JOHN HANSON HWY	3.57
16-158I IS495	US50/JOHN HANSON HWY - MD4	7.76
16-159I IS495	MD4 - I-295/GEORGE WASH MEM PKWY/	9.11
16-160I IS495	I-295/GEORGE WASH MEM PKWY/ - VIRGINIA LINE AT WOODROW WILSON BR	1.71
16-161R IS495	INTERCHANGE RAMPS @ I-495 & US1	1.87
16-162R IS495	INTERCHANGE RAMPS @ I-495 & MD201	1.61
16-163R IS495	INTERCHANGE RAMPS @ I-495 & B-W PKWY	2.48
16-164R IS495	INTERCHANGE RAMPS @ I-495 & MD450	1.20
16-165R IS495	INTER RAMPS @ I-495&US50 JOHN HANSON HW	1.93
16-166S MD408A	DOWER HOUSE RD - MD223	1.55
16-167R IS495	INTERCHANGE RAMPS @ I-495 & MD202	1.37
16-168R IS495	INTERCHANGE RAMPS @ I-495 & MD214	1.80

Section	Location	Area
10-1000-001	1000 - 1000	1000 - 1000
10-1000-002	1000 - 1000	1000 - 1000
10-1000-003	1000 - 1000	1000 - 1000
10-1000-004	1000 - 1000	1000 - 1000
10-1000-005	1000 - 1000	1000 - 1000
10-1000-006	1000 - 1000	1000 - 1000
10-1000-007	1000 - 1000	1000 - 1000
10-1000-008	1000 - 1000	1000 - 1000
10-1000-009	1000 - 1000	1000 - 1000
10-1000-010	1000 - 1000	1000 - 1000
10-1000-011	1000 - 1000	1000 - 1000
10-1000-012	1000 - 1000	1000 - 1000
10-1000-013	1000 - 1000	1000 - 1000
10-1000-014	1000 - 1000	1000 - 1000
10-1000-015	1000 - 1000	1000 - 1000
10-1000-016	1000 - 1000	1000 - 1000
10-1000-017	1000 - 1000	1000 - 1000
10-1000-018	1000 - 1000	1000 - 1000
10-1000-019	1000 - 1000	1000 - 1000
10-1000-020	1000 - 1000	1000 - 1000
10-1000-021	1000 - 1000	1000 - 1000
10-1000-022	1000 - 1000	1000 - 1000
10-1000-023	1000 - 1000	1000 - 1000
10-1000-024	1000 - 1000	1000 - 1000
10-1000-025	1000 - 1000	1000 - 1000
10-1000-026	1000 - 1000	1000 - 1000
10-1000-027	1000 - 1000	1000 - 1000
10-1000-028	1000 - 1000	1000 - 1000
10-1000-029	1000 - 1000	1000 - 1000
10-1000-030	1000 - 1000	1000 - 1000
10-1000-031	1000 - 1000	1000 - 1000
10-1000-032	1000 - 1000	1000 - 1000
10-1000-033	1000 - 1000	1000 - 1000
10-1000-034	1000 - 1000	1000 - 1000
10-1000-035	1000 - 1000	1000 - 1000
10-1000-036	1000 - 1000	1000 - 1000
10-1000-037	1000 - 1000	1000 - 1000
10-1000-038	1000 - 1000	1000 - 1000
10-1000-039	1000 - 1000	1000 - 1000
10-1000-040	1000 - 1000	1000 - 1000
10-1000-041	1000 - 1000	1000 - 1000
10-1000-042	1000 - 1000	1000 - 1000
10-1000-043	1000 - 1000	1000 - 1000
10-1000-044	1000 - 1000	1000 - 1000
10-1000-045	1000 - 1000	1000 - 1000
10-1000-046	1000 - 1000	1000 - 1000
10-1000-047	1000 - 1000	1000 - 1000
10-1000-048	1000 - 1000	1000 - 1000
10-1000-049	1000 - 1000	1000 - 1000
10-1000-050	1000 - 1000	1000 - 1000



CONTROL ROUTE SECTION NUMBER	DESCRIPTION OF CONTROL SECTION	MILEAGE
16-169R IS495	INTERCHANGE RAMPS @ I-495 & MD4	1.92
16-170R IS495	INTERCH. RAMPS @ I-495 & FORESTVILLE RD	0.31
16-170R IS495	INTERCHANGE RAMPS @ I-495 & SUITLAND RD	0.46
16-171R IS495	INTERCHANGE RAMPS @ I-495 & MD5	1.86
16-172R IS495	INTERCHANGE RAMPS @ I-495 & MD414	0.44
16-173R IS495	INTERCHANGE RAMPS @ I-495 & MD210	1.72
16-174R IS495	INTERCHANGE RAMPS @ I-495 & I-295	1.91
16-175I IS295	I-495 /CAPITAL BELTWAY/ - DC LINE	0.72
16-176S MD193A	MD193 GREENBELT RD - END SRMSPUR-MD193 & B/W PKY	0.23
16-176R MD193A	MD193A TO BALTIMORE-WASHINGTON PKY	0.43
16-177R MD193	INTERCHANGE RAMPS @ MD193 & B-W PKWAY	0.68
16-178R MD968	MD193- NAT GUARD ARMORY IN GREENBELT	0.06
16-179R US 50	INTERCH. RAMPS @ ARDMORE & ARDWICK RDS	1.07
16-180R US 50	INTERCHANGE RAMPS @ MD202	1.56
16-181R US 1A	INTERSECTION SPURS @ MD450	0.24
16-182S MD979	US1/SB LANE/ - US1 /NB LANE/ IN LAUREL	0.06
16-183R MD964	RD END - RED TOP RD /W SIDE MD212/	0.10
16-184S MD193	US0001 BALTIMORE AVE IN COLLEGE PARK - MD0201 KENILWORTH AVE	1.74
16-185R US 1	INTERCHANGE RAMPS AT MD193	1.05
16-186P MD 4	MD0223 - IS0495	3.08
16-187P MD 4	CD1212 OLD CRAIN HWY - MD0223	3.37
16-188P MD 4	US0301 - CD1212 OLD CRAIN HWY	1.50
16-189P MD 4	AA/PG CD/L - US0301	1.44
16-189S MD408	MD0004 - AA/PG CD/L SEE MD0004	0.00





CONTROL ROUTE SECTION NUMBER	DESCRIPTION OF CONTROL SECTION	MILEAGE
16-190R MD 4	INTERCHANGE RAMPS @ MD4 & OLD CRAIN HGH	0.51
16-191R MD 4	INTERCHANGE RAMPS @ MD4 & WATER STREET	0.74
16-192R MD 4	INTERCHANGE RAMPS @ MD4 & US301	1.34
16-193R MD980	MD4 GREEN LANDING RD/-END SRC MAINT	0.56
16-194S MD193	BAL AND WASH PKWY - MD0556 ENTERPRISE RD	7.19
16-195S MD202	MD0214 AT LARGO - MD0459 IN CHEVERLY	5.73
16-196S MD202	MD0408 AT UPPER MARLBORO - MD0214 AT LARGO	7.61
16-197R MD 4	INTERCHANGE RAMPS @ MD4 & MD223	1.27
16-198R MD 4	INTERCHANGE RAMPS BETWEEN MD4 & MD408	0.69
16-200S MD197	MU0055 BOWIE RD - MD0198 FT MEADE RD	0.53
16-202S MD717	BEG SRC MAINT @ ENTRANCE TO FAIR GROUND - MD408/MAINST/IN UPPER MARLBORO	0.40
16-203I IS 95	IS0495 CAPITAL BELTWAY - MD0212 POWDER MILL RD	2.45
16-204I IS 95	MD0212 POWDER MILL RD - MD0198 SANDY SPRING RD	4.16
16-205I IS 95	MD0198 SANDY SPRING RD - PG/HD CO/L	1.41
16-206R IS 95	RAMPS AT IS0495	5.96
16-207R IS 95	RAMPS AT MD0212	4.99
16-208R IS 95	RAMPS AT MD0198	7.79
16-209S MD214	DC LINE - CO0366 ADDISON RD	0.87
16-210S MD997	CO03049 BROCK BRIDGE RD - MD0197 FORT MEADE RD	0.10
16-211S MD198	IS0095 - MU9111 11TH ST	1.31
16-213R MD977G	SERVICE RD FROM RAM 8 TO ROAD END	0.13
16-214R MD 5	INTERCHANGE RAMPS AT MD 414	1.34
16-215R MD704	RAMPS AT MD 202	2.04
16-216 IS 95 PRP	DC/MD ST/L - BEG MAINT @ IS495 INTERCHANGE	0.00

10-10-50  
10-11-50  
10-12-50  
10-13-50  
10-14-50  
10-15-50  
10-16-50  
10-17-50  
10-18-50  
10-19-50  
10-20-50  
10-21-50  
10-22-50  
10-23-50  
10-24-50  
10-25-50  
10-26-50  
10-27-50  
10-28-50  
10-29-50  
10-30-50  
10-31-50



CONTROL ROUTE  
SECTION NUMBER

DESCRIPTION OF CONTROL SECTION

MILEAGE

16-2161 IS 95

BEG MAINT @ IS495 INTERCHANGE - IS0495 CAPITAL  
BELTWAY

0.30

MAINLINE COUNTY TOTAL 251.53  
NON-MAINLINE COUNTY TOTAL 71.04

1974  
1973  
1972  
1971  
1970  
1969  
1968  
1967  
1966  
1965  
1964  
1963  
1962  
1961  
1960  
1959  
1958  
1957  
1956  
1955  
1954  
1953  
1952  
1951  
1950  
1949  
1948  
1947  
1946  
1945  
1944  
1943  
1942  
1941  
1940  
1939  
1938  
1937  
1936  
1935  
1934  
1933  
1932  
1931  
1930  
1929  
1928  
1927  
1926  
1925  
1924  
1923  
1922  
1921  
1920  
1919  
1918  
1917  
1916  
1915  
1914  
1913  
1912  
1911  
1910  
1909  
1908  
1907  
1906  
1905  
1904  
1903  
1902  
1901  
1900

CONTROL ROUTE SECTION NUMBER	DESCRIPTION OF CONTROL SECTION	MILEAGE
17-001P US 50	BEG SRC MAINT E OF COX CREEK - US0301 AT QUEENSTOWN INTERCHANGE	7.29
17-001P US301	BEG SRC E OF COX CREEK - US0050 OCEAN GATEWAY SEE US0050	0.00
17-003P US 50	US0301 AT QUEENSTOWN INTERCHANGE - MD0213 AT MD0662	5.51
17-004P US 50	MD0213 AT MD0662 - TAL CO/L	1.50
17-005P MD213	US0050 N OF WYE HILLS - US0301	4.43
17-005S MD213	US0301 - S CI/L CENTREVILLE	1.20
17-006S MD213	S CI/L CENTREVILLE - N CI/L CENTREVILLE	2.11
17-007S MD 19	MD0300 N OF CHURCH HILL - MD0019A IN CHURCH HILL	0.58
17-007S MD 19A	MD0213 SW OF CHURCH HILL - MD0019 IN CHURCH HILL	0.49
17-007S MD213	N CI/L CENTREVILLE - MD0019A SW OF CHURCH HILL	7.33
17-009S MD300	MD0213 N OF CHURCH HILL - DELAWARE ST/L	13.65
17-010S MD313	MD300 IN SUDLERSVILLE - MD544	3.83
17-010S MD313	MD544 - K&QA COUNTY LINE	2.29
17-011S MD313	MD19 AT INGLESIDE - MD300 IN SUDLERSVILLE	6.81
17-012S MD313	CO&QA COUNTY LINE - MD19 AT INGLESIDE	1.95
17-013P MD404	QA&T COUNTY LINE - CO&QA COUNTY LINE	1.48
17-014S MD303	QUEEN ANNE/TALBOT CO/L - MD0404	0.42
17-015S MD309	QA&T COUNTY LINE - NEIGHBORS ROAD AT STARR	5.24
17-016S MD 18C	MD04568 S OF QUEENSTOWN - MD0213 IN CENTERVILLE	6.88
17-017S MD 18C	US0050 E OF KENT NARROWS - MD04568 S OF QUEENSTOWN	5.50
17-017R MD 18C	MD0018C TO RD END AT KENT NARROWS	0.15
17-018S MD 18B	US0050 THE OCEAN GATEWAY - US0050 W OF KENT NARROWS CO0187 AHEAD	2.18
17-018S MD 18D	MD0018B NO NAME - RD END E OF MD0018B	0.36
17-019S MD 18A	BEGIN SRC MAINT AT LOVE POINT - US50 WEST OF CHESTER	4.89





CONTROL ROUTE SECTION NUMBER	DESCRIPTION OF CONTROL SECTION	MILEAGE
17-019R MD 18A	US50 TO MD18A	0.30
17-020S MD 19	MD0019A IN CHURCH HILL - MD0313 AT ENGLSIDE	7.62
17-022S MD802	MD8 - MD8 AT NORMANS	1.03
17-023S MD 8	OLD MATAPEAKE FERRY RD - MD 759C	2.08
17-024S MD290	MD300 AT DUDLEY CORNERS - K&QA COUNTY LINE	4.83
17-025S MD302	US301 - MD313 IN BARCLAY	2.49
17-026S MD302	MD313 IN BARCLAY - C&QA COUNTY LINE	4.29
17-027S MD309	NEIGHBORS ROAD AT STARR - MD213	3.97
17-029S MD304	SE CI/L CENTREVILLE - MD0481 RUTHSBURG RD	6.07
17-030S MD305	MD213 IN CENTREVILLE - END SRC MAINT AT HOPE	3.15
17-031S MD404	US0050 OCEAN GATEWAY - QA/T CO/L	1.40
17-031R MD404	US50 EBL TO MD404	0.08
17-032S MD405	MD 304 - MD 19 NEAR CHURCH HILL	8.67
17-033S MD456A	US50 - MD18C IN QUEENSTOWN	1.21
17-033R MD456A	US50 WBL TO MD456A	0.10
17-033S MD456B	MD18C - MD456A IN QUEENSTOWN	0.70
17-034S MD481	MD309 - MD304 AT RUTHSBURG	5.14
17-035S MD544	MD213 S OF CHESTERTOWN - MD290 SOUTH OF CRUMPTON	7.04
17-036S MD544	MD290 SOUTH OF CRUMPTON - US301	2.32
17-036S MD544	US301 - MD313	0.20
17-037S MD552	BEG SRC MAINT AT DOMINION - US 50 AT CHESTER	2.29
17-038S MD662	MD404 AT WYE MILLS - US0050 N OF WYE MILLS	0.82
17-040P US301	US0050 OCEAN GATEWAY - MD0213 WYE MILLS CENTREVILLE RD	5.82
17-041P US301	MD0213 WYE MILLS CENTREVILLE RD - MD0305 HOPE RD	4.58

Page	Location	Date
1	...	...
2	...	...
3	...	...
4	...	...
5	...	...
6	...	...
7	...	...
8	...	...
9	...	...
10	...	...
11	...	...
12	...	...
13	...	...
14	...	...
15	...	...
16	...	...
17	...	...
18	...	...
19	...	...
20	...	...
21	...	...
22	...	...
23	...	...
24	...	...
25	...	...
26	...	...
27	...	...
28	...	...
29	...	...
30	...	...
31	...	...
32	...	...
33	...	...
34	...	...
35	...	...
36	...	...
37	...	...
38	...	...
39	...	...
40	...	...
41	...	...
42	...	...
43	...	...
44	...	...
45	...	...
46	...	...
47	...	...
48	...	...
49	...	...
50	...	...



CONTROL ROUTE SECTION NUMBER	DESCRIPTION OF CONTROL SECTION	MILEAGE
17-042P US301	MD0305 HOPE RD - KENT CO/L	17.31
17-043P US 50 TLL	AA CO/L - BEG SRC MAINT E OF COX CREEK	4.54
17-043P US301 TLL	ANNE ARUNDEL CO/L - BEG SRC E OF COX CREEK SEE US0050	0.00
17-044S MD304	CD0142 SPIDER WEB RD - NW CI/L CENTREVILLE	2.44
17-045S MD759B	RD END N OF US 50 AT STEVENSVILLE - MD0018A AT STEVENSVILLE	0.37
17-045S MD759C	MD8 - ROAD END SOUTH OF US50	0.24
17-046S MD836A	MD0213 - MD0213NORTH OF CENTREVILLE	0.17
17-047S MD 8	ROAD END AT ROMANCOKE - OLD MATAPEAKE FERRY RD	5.77
17-048S MD 19	MD0213 N OF CHURCH HILL - MD0300 N OF CHURCH HILL	0.47
17-048S MD213	MD0019 NW OF CHURCH HILL - KENT CO/L	5.87
17-049S MD304	MD0481 RUTHSBURG RD - CAROLINE CO/L	4.76
17-050S MD837	MD300 - MD 313 IN SUDLERSVILLE	0.12
17-051S MD838	CD0156 BACK - CD0156 WYE ISLAND RD AHEAD	0.13
17-052R MD835	MD180 - SEWARD MARINA RD CO185	0.50
17-053R US301	INTERCHANGE RAMPs AT MD290	0.40
17-054S MD 8 TLL	MD 759C - MD 759B	0.46
17-055S MD213	MD0019A SW OF CHURCH HILL - MD0019 NW OF CHURCH HILL	1.33
MAINLINE COUNTY TOTAL		208.72
NON-MAINLINE COUNTY TOTAL		1.53





CONTROL ROUTE SECTION NUMBER		DESCRIPTION OF CONTROL SECTION	MILEAGE
18-001P MD 5	MD0006	LA PLATA NEW MARKET RD - ST MARYS AND CHARLES CD/L	2.51
18-002P MD 5	MD0235	THREE NOTCH RD - MD0006 LA PLATA NEW MARKET RD	4.53
18-003S MD 5	MD0242	COLTON POINT RD - MD0235 THREE NOTCH RD	4.71
18-004S MD 5	MD0943	- MD0242 COLTON POINT RD	5.79
18-005S MD 5	MD0244	BEAVUE RD - MD0943	3.54
18-006S MD 5	MD0246	GREAT MILLS LEXINGTON PARK RD - MD0244 BEAVUE RD	7.58
18-007S MDB63		BAUER RD - RD END/W OF MD5 SE OF ST MARYS CITY/	0.06
18-007S MDB63B	MD0005	N OF RIDGE - RD END S OF WHITAKER RD CD 383	0.36
18-008S MD 6		CH&SM COUNTY LINE - MD5 AT NEW MARKET	1.19
18-009P MD235	MD 245 @	HOLLYWOOD - MD 5 SE OF MECHANICSVILLE	9.97
18-010P MD235	MD 246 @	LEXINGTON PARK - MD 245 @ HOLLYWOOD	8.81
18-011S MD246	MD0005	AT GREAT MILLS - MD0235	3.31
18-011R MD246	MD0246	TO MD0005	0.16
18-011S MD246	MD0235	- END MAINT AT PATUXENT NAVAL STA	0.08
18-012S MD 5	CD0409	SCOTLAND BEACH RD - MD0235 THREE NOTCH RD	3.96
18-013S MD 5		REG ST MAINT AT POINT LOOKOUT - CD0409 SCOTLAND BEACH RD	2.96
18-014S MD 6		MD5 AT NEW MARKET - MD235 AT TURNER	8.43
18-015S MD868E	MD234	- ROAD END/S SIDE MD234 E OF BRENT DAVIS	0.17
18-015S MD868G	MD0236	- RD END E OF MD0236	0.07
18-015S MD868H		RD END N OF SPUR TO MD0234 - RD END S OF SPUR TO MD0234	0.40
18-015R MD868H		CONNECTOR TO MD0234	0.07
18-015S MD868J		RD END S OF SPUR TO MD0234 - RD END N OF SPUR TO MD0234	0.23
18-015R MD868J		CONNECTOR TO MD0234	0.03
18-015S MD868K	MD0234	- RD END W OF MD0234	0.25



SECTION NUMBER	DESCRIPTION
1-0001	...
1-0002	...
1-0003	...
1-0004	...
1-0005	...
1-0006	...
1-0007	...
1-0008	...
1-0009	...
1-0010	...
1-0011	...
1-0012	...
1-0013	...
1-0014	...
1-0015	...
1-0016	...
1-0017	...
1-0018	...
1-0019	...
1-0020	...
1-0021	...
1-0022	...
1-0023	...
1-0024	...
1-0025	...
1-0026	...
1-0027	...
1-0028	...
1-0029	...
1-0030	...
1-0031	...
1-0032	...
1-0033	...
1-0034	...
1-0035	...
1-0036	...
1-0037	...
1-0038	...
1-0039	...
1-0040	...
1-0041	...
1-0042	...
1-0043	...
1-0044	...
1-0045	...
1-0046	...
1-0047	...
1-0048	...
1-0049	...
1-0050	...

CONTROL SECTION	ROUTE NUMBER	DESCRIPTION OF CONTROL SECTION	MILEAGE
18-016R	MD238	MD0238 TO MD0005	0.11
18-016S	MD238	MD0234 AT CHAPTICO - MD0005 AT HELEN	3.71
18-017S	MD235	MD 712 @ HERMANVILLE - MD 246 @ LEXINGTON PARK	2.09
18-018S	MD860	MD235 SOUTHEAST OF LEXINGTON PARK - MD235 SOUTHEAST OF LEXINGTON PARK	1.36
18-018R	MD860	SPURS AT MD860	0.19
18-019S	MD236	RYCEVILLE RD - MD5 @ NEW MARKET	3.65
18-020S	MD236	MD234 @ BUDDS CREEK - RYCEVILLE RD	2.63
18-021S	MD868F	ROAD END WEST OF MD238 @ CHAPTICO - MD234	0.57
18-022R	MD234	SPURS AT MD5	0.09
18-022S	MD234	MD242 AT CLEMENTS - MD5 NW OF LEONARDTOWN	3.50
18-023S	MD238	MD0242 AT MILESTOWN - MD0234 AT CHAPTICO	7.25
18-024S	MD239	BEG SRC MAINT @ BUSHWOOD WHARF - MD242	1.64
18-026S	MD242	MD0234 AT CLEMENTS - MD0005 AT MORGANZA	4.01
18-027S	MD242	MD0470 OAKLEY RD - MD0234 AT CLEMENTS	1.93
18-028S	MD242	CD0141 BEACH RD - MD0470 OAKLEY RD	7.00
18-029S	MD243	RD END E OF CD0165 - MD0943	4.49
18-029S	MD943	MD0243 COMPTON RD - MD0005 WALDORF LEONARDTOWN RD	0.18
18-030S	MD244	MD0005 - MD0249	10.55
18-031S	MD244	MD0249 - CD0302 FROG MARSH RD AHD	2.89
18-032S	MD245	MD5 IN LEONARDTOWN - MD235 AT HOLLYWOOD	5.36
18-033S	MD245	MD235 AT HOLLYWOOD - END SRC MAINT	2.30
18-034S	MD247	MD5 AT LOVEVILLE - ALBERTWOOD RD NEAR OAKVILLE	2.94
18-035S	MD861A	MD249 - MD249/WEST SIDE MD249&SOUTH OF MD244	0.28
18-035R	MD861A	MD861A TO ROAD END	0.06

SECTION NUMBER	DESCRIPTION
10-011	SECTION 10-011
10-012	SECTION 10-012
10-013	SECTION 10-013
10-014	SECTION 10-014
10-015	SECTION 10-015
10-016	SECTION 10-016
10-017	SECTION 10-017
10-018	SECTION 10-018
10-019	SECTION 10-019
10-020	SECTION 10-020
10-021	SECTION 10-021
10-022	SECTION 10-022
10-023	SECTION 10-023
10-024	SECTION 10-024
10-025	SECTION 10-025
10-026	SECTION 10-026
10-027	SECTION 10-027
10-028	SECTION 10-028
10-029	SECTION 10-029
10-030	SECTION 10-030
10-031	SECTION 10-031
10-032	SECTION 10-032
10-033	SECTION 10-033
10-034	SECTION 10-034
10-035	SECTION 10-035
10-036	SECTION 10-036
10-037	SECTION 10-037
10-038	SECTION 10-038
10-039	SECTION 10-039
10-040	SECTION 10-040
10-041	SECTION 10-041
10-042	SECTION 10-042
10-043	SECTION 10-043
10-044	SECTION 10-044
10-045	SECTION 10-045
10-046	SECTION 10-046
10-047	SECTION 10-047
10-048	SECTION 10-048
10-049	SECTION 10-049
10-050	SECTION 10-050



CONTROL ROUTE SECTION NUMBER	DESCRIPTION OF CONTROL SECTION	MILEAGE
18-035S MD861B	MD249 - MD249/WEST SIDE MD249 AT TALL TIMBERS/	0.51
18-035R MD861B	MD861B TO ROAD END	0.07
18-035S MD861C	MD249 - MD249/E SIDE MD249 S OF TALL TIMBERS/	0.35
18-035S MD861D	RD END S OF CD0316 - RD END N OF CD0316	0.24
18-035R MD861D	CONNECTOR TO MD0249	0.04
18-036S MD249	CD0327 THOMPSON RD BACK - MD0498 AT PINEY PT	2.43
18-037S MD252	BEG SRC MAINT @ POTOMAC - MD5 @ RIDGE	1.72
18-038S MD326	ROAD END @ BRETON BAY - MD5 IN LEONARDTOWN	0.32
18-042S MD470	MD242 NORTH OF AVENUE - MD242 SOUTH OF DYNARD	3.78
18-044S MD471	MD5 - END SRC MAINT AT JARBOESVILLE RUN	1.02
18-045S MD472	MD235 AT OAKVILLE - END SRC MAINT AT SANDGATES	2.59
18-046S MD498	CD0323 LIGHTHOUSE RD - MD249 @ PINEY POINT	0.96
18-048S MD520	BEG SRC MAINT @ WHITES NECK POINT - MD239	2.64
18-049S MD574	MD235 - END SRC MAINT AT CLARKS LANDING	1.34
18-050S MD584	MD5 - MD5 AT ST MARYS CITY	0.41
18-052S MD712	MD235 AT HERMANVILLE - BACK GATE OF NAVAL AIR STATION	1.11
18-053S MD242A	MD0242 - MD0005	0.10
18-054S MD489	MD5 AT PARK HALL - MD235	1.29
18-055S MD235	MD 5 @ RIDGE - MD 712 @ HERMANVILLE	9.90
18-056S MD244	MD0249 - MD0249 SEE MD0249	0.00
18-056S MD249	MD0498 AT PINEY PT - MD0005 AT CALLAWAY	7.44
18-057S MD 5	MD0235 THREE NOTCH RD - MD0584	6.26
18-057S MD 5	MD0584 - MD0246 GREAT MILLS LEXINGTON PARK RD	6.16
18-058S MD234	CH&SM COUNTY LINE - MD238 AT CHAPTICO	4.92

Section	Description	Area
10-0000	CHART COUNTY LINE - ROAD AT CHARTER	10-0000
10-0001	MOORE - THORNTON GREAT HILLS LEXINGTON PARK RD	10-0001
10-0002	MOORE THREE HILLS RD - MOORE	10-0002
10-0003	ROAD AT BIRBY RT - MOORE AT CALLAWAY	10-0003
10-0004	MOORE - MOORE RD - MOORE	10-0004
10-0005	RD 2 - MOORE - MOORE - HERRINGVILLE	10-0005
10-0006	RD AT BARK HALL - MOORE	10-0006
10-0007	MOORE - MOORE	10-0007
10-0008	MOORE AT HERRINGVILLE - BICK GATE DR - MOORE	10-0008
10-0009	RD - MOORE AT ST. VALES CITY	10-0009
10-0010	MOORE - MOORE ROAD AT CLARK LANDING	10-0010
10-0011	RD - MOORE - MOORE - MOORE	10-0011
10-0012	MOORE AT DANVILLE - MOORE - MOORE	10-0012
10-0013	RD - MOORE - MOORE - MOORE	10-0013
10-0014	MOORE - MOORE - MOORE - MOORE	10-0014
10-0015	MOORE - MOORE - MOORE - MOORE	10-0015
10-0016	MOORE - MOORE - MOORE - MOORE	10-0016
10-0017	MOORE - MOORE - MOORE - MOORE	10-0017
10-0018	MOORE - MOORE - MOORE - MOORE	10-0018
10-0019	MOORE - MOORE - MOORE - MOORE	10-0019
10-0020	MOORE - MOORE - MOORE - MOORE	10-0020
10-0021	MOORE - MOORE - MOORE - MOORE	10-0021
10-0022	MOORE - MOORE - MOORE - MOORE	10-0022
10-0023	MOORE - MOORE - MOORE - MOORE	10-0023
10-0024	MOORE - MOORE - MOORE - MOORE	10-0024
10-0025	MOORE - MOORE - MOORE - MOORE	10-0025
10-0026	MOORE - MOORE - MOORE - MOORE	10-0026
10-0027	MOORE - MOORE - MOORE - MOORE	10-0027
10-0028	MOORE - MOORE - MOORE - MOORE	10-0028
10-0029	MOORE - MOORE - MOORE - MOORE	10-0029
10-0030	MOORE - MOORE - MOORE - MOORE	10-0030
10-0031	MOORE - MOORE - MOORE - MOORE	10-0031
10-0032	MOORE - MOORE - MOORE - MOORE	10-0032
10-0033	MOORE - MOORE - MOORE - MOORE	10-0033
10-0034	MOORE - MOORE - MOORE - MOORE	10-0034
10-0035	MOORE - MOORE - MOORE - MOORE	10-0035
10-0036	MOORE - MOORE - MOORE - MOORE	10-0036
10-0037	MOORE - MOORE - MOORE - MOORE	10-0037
10-0038	MOORE - MOORE - MOORE - MOORE	10-0038
10-0039	MOORE - MOORE - MOORE - MOORE	10-0039
10-0040	MOORE - MOORE - MOORE - MOORE	10-0040



CONTROL ROUTE SECTION NUMBER	DESCRIPTION OF CONTROL SECTION	MILEAGE
18-059S MD234	MD238 AT CHAPTICO - MD242 AT CLEMENTS	4.24
18-060R MD863A	MD5-MD5 N OF NEW MARKET/E SIDE OF MD5	0.17
18-061S MD243	MD0943 - MD0005 WALDORF LEONARDTOWN RD	0.17
	MAINLINE COUNTY TOTAL	197.14
	NON-MAINLINE COUNTY TOTAL	0.99



SECTION NUMBER	DESCRIPTION OF CONTENTS	DATE
10-012 10255	GROUPS & GROUP LABOR PROPOSITION NO	1977
10-012 10254	GROUPS & GROUP LABOR PROPOSITION NO	1977
14-039 10253	GROUPS AT CHARTER - FORMS AT CHARTER	1977
10-012 10252	GROUPS & GROUP LABOR PROPOSITION NO	1977

WASHINGTON COUNTY TOTAL  
 10-012 10251

CONTROL ROUTE SECTION NUMBER	DESCRIPTION OF CONTROL SECTION	MILEAGE
19-001S MD675	PRINCE WILLIAM ST IN PRINCESS ANNE - US 13 N OF PRINCESS ANNE	1.88
19-002S MD675	US 13 S OF PRINCESS ANNE - PRINCE WILLIAM ST IN PRINCESS ANNE	1.51
19-002R MD675	MD675 TO US13	0.04
19-003S MD675A	S&W COUNTY LINE @ POCOMOKE CITY - MD364	0.32
19-004S MD413	NORTH LIMITS CRISFIELD - US13 NORTH OF WESTOVER	13.08
19-006S MD357	BEGIN SRC MAINT SOUTHEAST OF MARION - END SRC MAINT NORTHWEST OF MARION	1.57
19-007S MD358	N CORP LIMITS OF CRISFIELD - CO0128 AHEAD	0.76
19-009S MD358	MD0380 - S LIMITS OF CRISFIELD	0.56
19-011S MD360	CO0262 BACK S OF SACKERTOWN - MD0358	0.68
19-012S MD361	BEGIN SRC MAINT WEST OF UPPER FAIRMOUNT - MD413 SOUTH OF WESTOVER	5.62
19-013S MD362	BEGIN SRC MAINT @ BOBTOWN RD - MD675 NORTH OF PRINCESS ANNE	6.23
19-014S MD363	MD627 S OF VENTON - END SRC MAINT @ MANSION AVE	5.23
19-015S MD363	RILEY ROBERTS RD AT DAMES QUARTER - MD627 S OF VENTON	6.33
19-016S MD363	RD END AT DEAL IS - RILEY ROBERTS RD AT DAMES QUARTER	6.76
19-017S MD364	MD675A WEST OF POCOMOKE CITY - S&W COUNTY LINE	2.81
19-018S MD380	BEGIN SRC MAINT @ APE HOLE RD - EAST LIMITS CRISFIELD	1.56
19-019S MD388	MD0675 SOMERSET AVE IN PRINCESS ANNE - CO0217 W POST OFFICE RD END SHA MAINT	2.38
19-020S MD667	OLD WESTOVER-MARION RD @ HUDSON CORNER - US13 NW OF POCOMOKE CITY	7.22
19-021S MD460	BEG SRC MAINT AT NORTH LIMITS CRISFIELD - MD413	0.78
19-023S MD529	MD0675 N OF PRINCESS ANNE - US0013 CO 25 LORETTA ALLEN RD AHEAD	2.59
19-025S MD598	SOUTH LMTS PRINCESS ANNE - MD675 IN PRINCESS ANNE	0.04
19-026S MD627	BEGIN SRC MAINT AT ORIOLE BACK RD - MD363	2.48
19-027S MD667	MD357 AT MARION - OLD WESTOVER-MARION RD @ HUDSON CORNER	3.84
19-028S MD667	MD413 AT WARD - MD357 AT MARION	3.78



SECTION NUMBER	DESCRIPTION OF CENTRAL SECTION	UNIT NUMBER
19-001	PRINCESS AVENUE - US 23	19-001
19-002	US 23 - PRINCESS AVENUE	19-002
19-003	US 23 - PRINCESS AVENUE	19-003
19-004	PRINCESS AVENUE - US 23	19-004
19-005	US 23 - PRINCESS AVENUE	19-005
19-006	US 23 - PRINCESS AVENUE	19-006
19-007	US 23 - PRINCESS AVENUE	19-007
19-008	US 23 - PRINCESS AVENUE	19-008
19-009	US 23 - PRINCESS AVENUE	19-009
19-010	US 23 - PRINCESS AVENUE	19-010
19-011	US 23 - PRINCESS AVENUE	19-011
19-012	US 23 - PRINCESS AVENUE	19-012
19-013	US 23 - PRINCESS AVENUE	19-013
19-014	US 23 - PRINCESS AVENUE	19-014
19-015	US 23 - PRINCESS AVENUE	19-015
19-016	US 23 - PRINCESS AVENUE	19-016
19-017	US 23 - PRINCESS AVENUE	19-017
19-018	US 23 - PRINCESS AVENUE	19-018
19-019	US 23 - PRINCESS AVENUE	19-019
19-020	US 23 - PRINCESS AVENUE	19-020
19-021	US 23 - PRINCESS AVENUE	19-021
19-022	US 23 - PRINCESS AVENUE	19-022
19-023	US 23 - PRINCESS AVENUE	19-023
19-024	US 23 - PRINCESS AVENUE	19-024
19-025	US 23 - PRINCESS AVENUE	19-025
19-026	US 23 - PRINCESS AVENUE	19-026
19-027	US 23 - PRINCESS AVENUE	19-027
19-028	US 23 - PRINCESS AVENUE	19-028
19-029	US 23 - PRINCESS AVENUE	19-029
19-030	US 23 - PRINCESS AVENUE	19-030



CONTROL SECTION	ROUTE NUMBER	DESCRIPTION OF CONTROL SECTION	MILEAGE
19-029S	MD667	EAST LIMITS CRISFIELD - MD413 AT WARD	2.77
19-032S	MD673A	MD0413 - US0013 MD 920B AHEAD	0.53
19-035S	MD413	BEG SRC MAINT AT DOCK ST - NORTH LIMITS CRISFIELD	1.53
19-036P	US 13	MD675 NORTH OF PRINCESS ANNE - S&WI COUNTY LINE	4.88
19-037P	US 13	MD363 WEST OF PRINCESS ANNE - MD675 NORTH OF PRINCESS ANNE	1.98
19-038P	US 13	MD413 AT WESTOVER - MD363 WEST OF PRINCESS ANNE	4.94
19-039P	US 13	S&WI COUNTY LINE - MD413 AT WESTOVER	8.48
19-040R	MD920	US13-US13 AT SRC GARAGE S OF PR/ANNE	0.97
19-040R	MD920A	MD362 RD END/WEST SIDE US13/	0.42
19-040R	MD920B	US13-CAMP RD/NE OF WESTOVER/E SIDE US13	0.32
19-040R	MD920C	US13-RD END/WEST SIDE US13/OPPOSITE CO86	0.18
19-040R	MD920D	US13-RD END/EAST SIDE US13/	0.43
19-040R	MD920E	US13-RD END/WEST SIDE US13/	0.04
19-040R	MD920F	US13-RD END/NORTH SIDE US13 N OF CO195	0.08
19-040R	MD920G	MD920F - RD END/NORTH SIDE US13	0.09
19-040R	MD920H	US13 - RD END/SOUTH SIDE US13	0.09
19-040R	MD920J	US13-RD END/SOUTH SIDE OF US13	0.24
19-040R	MD920K	WALTER JOHNSON RD-RD END/EAST SIDE US13	0.18
19-040R	MD920L	MENNONITE CHURCH RD-RD END /W SIDE US13	0.84
19-040R	MD920M	RD END-WALTER JOHNSON RD-RD END/E US13	0.04
19-040R	MD920N	US13 - RD END/WEST OF US13	0.11
19-040R	MD920O	US13-RD END/WEST OF US13 AT COSTEN RD	0.12
19-040R	MD920P	US13-RD END/EAST SIDE OF US13	0.28
19-040R	MD920Q	US13-RD END/WEST SIDE US13	0.20

SECTION NUMBER	DESCRIPTION OF COUNTY SECTION
19-0000	CONTROL ZONE
19-0001	EAST LINE CRISTIE - NORTH AT WARR
19-0002	ROADS - USING NO 2000 AREA
19-0003	AND EAST AT DUCK ST - NORTH LINE CRISTIE
19-0004	ROADS NORTH OF PRINCESS ANNE - WEST COUNTY LINE
19-0005	ROADS WEST OF PRINCESS ANNE - NORTH NORTH OF
19-0006	ROADS AT WESTOVER - NORTH WEST OF PRINCESS ANNE
19-0007	AND COUNTY LINE - NORTH AT WESTOVER
19-0008	USING USIA AT 2ND GARAGE S OF PRINCESS
19-0009	USING USIA WEST SIDE USIA
19-0010	USING USIA - NORTH OF WESTOVER SIDE USIA
19-0011	USING USIA - NORTH OF WESTOVER SIDE USIA
19-0012	USING USIA - NORTH OF WESTOVER SIDE USIA
19-0013	USING USIA - NORTH OF WESTOVER SIDE USIA
19-0014	USING USIA - NORTH OF WESTOVER SIDE USIA
19-0015	USING USIA - NORTH OF WESTOVER SIDE USIA
19-0016	USING USIA - NORTH OF WESTOVER SIDE USIA
19-0017	USING USIA - NORTH OF WESTOVER SIDE USIA
19-0018	USING USIA - NORTH OF WESTOVER SIDE USIA
19-0019	USING USIA - NORTH OF WESTOVER SIDE USIA
19-0020	USING USIA - NORTH OF WESTOVER SIDE USIA
19-0021	USING USIA - NORTH OF WESTOVER SIDE USIA
19-0022	USING USIA - NORTH OF WESTOVER SIDE USIA
19-0023	USING USIA - NORTH OF WESTOVER SIDE USIA
19-0024	USING USIA - NORTH OF WESTOVER SIDE USIA
19-0025	USING USIA - NORTH OF WESTOVER SIDE USIA
19-0026	USING USIA - NORTH OF WESTOVER SIDE USIA
19-0027	USING USIA - NORTH OF WESTOVER SIDE USIA
19-0028	USING USIA - NORTH OF WESTOVER SIDE USIA
19-0029	USING USIA - NORTH OF WESTOVER SIDE USIA
19-0030	USING USIA - NORTH OF WESTOVER SIDE USIA



CONTROL ROUTE SECTION NUMBER	DESCRIPTION OF CONTROL SECTION	MILEAGE
19-040R MD920R	US13-RD END/EAST SIDE US13	0.06
19-040R MD920S	US13-RD END/WEST SIDE OF US13	0.11
19-040R MD920T	US13-RD END/WEST SIDE OF US13/N OF MD667	0.06
19-041S MD918	MD 675 - MARYLAND COLLEGE GROUNDS	0.22

MAINLINE COUNTY TOTAL	103.34
NON-MAINLINE COUNTY TOTAL	4.90



SECTION NUMBER

SECTION OF COUNTY

19-0408 102501

WEST SIDE OF ROAD

19-0408 102502

WEST SIDE OF ROAD

19-0408 102503

WEST SIDE OF ROAD

19-0413 102518

UNIVERSITY COUNTY

UNIVERSITY COUNTY TOTAL 102.50  
UNIVERSITY COUNTY TOTAL 102.50

CONTROL SECTION	ROUTE NUMBER	DESCRIPTION OF CONTROL SECTION	MILEAGE
20-001P	US 50	MD0404 AT QA CD/L - MD0309	8.88
20-002P	US 50	MD0309 - S CORP LIMITS OF EASTON	5.11
20-003P	US 50	S CORP LIMITS OF EASTON - CHOPTANK RIVER BRIDGE	10.82
20-004S	MD328	US50 AT EASTON - CO&T COUNTY LINE	8.93
20-006P	MD404	US50 - QA&T COUNTY LINE	4.82
20-007S	MD451	MD0033 - RD END AT EASTERN BAY	1.75
20-007R	MD451	MD33 TO MD451	0.07
20-007S	MD451A	MD0033 - MD0451	0.39
20-008S	MD 33	MD579 - MD370 AT BLOOMFIELD	10.26
20-009S	MD 33	MD370 AT BLOOMFIELD - MD322 AT EASTON	1.73
20-009S	MD322	MD0033 EASTON CLAIBORNE RD - MD0565B WASHINGTON ST	0.51
20-010S	MD565A	MD0322 BAY ST BEG SRC MAINT - MD0033 IN EASTON	1.41
20-011S	MD303	MD0404ALIN QUEEN ANNE - TAL/QA CD/L	0.12
20-012S	MD303	MD0309	3.64
20-012S	MD303	TO MD0404ALIN QUEEN ANNE SEE MD0404AL	0.00
20-013S	MD329	MD33 WEST OF NEWCOMB - MD33 AT KIRKHAM	3.55
20-014S	MD331	CAR AND TAL CD LINE - DOVER ST IN EASTON	4.47
20-016S	MD565A	MD0322 IN EASTON - MD0333 IN EASTON	1.29
20-017S	MD333	ROAD END IN OXFORD - MD565/S WASH ST/ IN EASTON	9.96
20-018S	MD334	RD END E OF TRED AVON RIVER - CORP/LM OF EASTON	0.80
20-019S	MD370	MD0033 AT BLOOMFIELD - MD0045 AHEAD END SHA MAINT	1.58
20-020S	MD404	QA&T COUNTY LINE - US50	1.07
20-021S	MD404AL	MD404 WEST OF QUEEN ANNE - CO&T COUNTY LINE	1.83
20-022S	MD840A	MD0033 - RD END E OF CD 84 NEW RD	0.26

MILEAGE	SECTION	DESCRIPTION OF PART OF SECTION
0.00	20-0010	WEST OF TOWN
0.10	20-0010	WEST OF TOWN
0.20	20-0010	WEST OF TOWN
0.30	20-0010	WEST OF TOWN
0.40	20-0010	WEST OF TOWN
0.50	20-0010	WEST OF TOWN
0.60	20-0010	WEST OF TOWN
0.70	20-0010	WEST OF TOWN
0.80	20-0010	WEST OF TOWN
0.90	20-0010	WEST OF TOWN
1.00	20-0010	WEST OF TOWN
1.10	20-0010	WEST OF TOWN
1.20	20-0010	WEST OF TOWN
1.30	20-0010	WEST OF TOWN
1.40	20-0010	WEST OF TOWN
1.50	20-0010	WEST OF TOWN
1.60	20-0010	WEST OF TOWN
1.70	20-0010	WEST OF TOWN
1.80	20-0010	WEST OF TOWN
1.90	20-0010	WEST OF TOWN
2.00	20-0010	WEST OF TOWN
2.10	20-0010	WEST OF TOWN
2.20	20-0010	WEST OF TOWN
2.30	20-0010	WEST OF TOWN
2.40	20-0010	WEST OF TOWN
2.50	20-0010	WEST OF TOWN
2.60	20-0010	WEST OF TOWN
2.70	20-0010	WEST OF TOWN
2.80	20-0010	WEST OF TOWN
2.90	20-0010	WEST OF TOWN
3.00	20-0010	WEST OF TOWN
3.10	20-0010	WEST OF TOWN
3.20	20-0010	WEST OF TOWN
3.30	20-0010	WEST OF TOWN
3.40	20-0010	WEST OF TOWN
3.50	20-0010	WEST OF TOWN
3.60	20-0010	WEST OF TOWN
3.70	20-0010	WEST OF TOWN
3.80	20-0010	WEST OF TOWN
3.90	20-0010	WEST OF TOWN
4.00	20-0010	WEST OF TOWN
4.10	20-0010	WEST OF TOWN
4.20	20-0010	WEST OF TOWN
4.30	20-0010	WEST OF TOWN
4.40	20-0010	WEST OF TOWN
4.50	20-0010	WEST OF TOWN
4.60	20-0010	WEST OF TOWN
4.70	20-0010	WEST OF TOWN
4.80	20-0010	WEST OF TOWN
4.90	20-0010	WEST OF TOWN
5.00	20-0010	WEST OF TOWN



CONTROL ROUTE SECTION NUMBER	DESCRIPTION OF CONTROL SECTION	MILEAGE
20-022S MD840B	CO0083 MACKS LA AT MC DANIEL = RD END E OF MACKS LA	0.09
20-022S MD840C	MD33 = MD33 AT SHERWOOD	0.44
20-023S MD518	MD0404AL IN QUEEN ANNES - QUEEN ANNE AND TALBOT CD LINE	0.06
20-023S MD518	QUEEN ANNE AND TALBOT CD LINE = CO0122 AHEAD IN QUEEN ANNE CD	0.02
20-024S MD565	US0050 OCEAN GATEWAY AT TRAPPE - US0050 OCEAN GATEWAY EBL	5.90
20-024R MD565	SPUR TO US0050	0.18
20-025S MD841	CO0148 MAY PORT RD BEG SHA MAINT - MD0579	0.17
20-026S MD565A	MD0333 IN EASTON - MU0300 EARLE AVE END SRC MAINT	0.34
20-027S MD662A	US50 N OF SKIPTON - MD404 @ WYE MILLS	3.02
20-027S MD662B	US50 S OF SKIPTON - US50 N OF SKIPTON	2.18
20-027S MD662C	US50 N OF EASTON - US50 S OF SKIPTON	4.72
20-028S MD 33	BEGIN SRC MAINT SOUTH OF TILGHMAN - MD579	10.99
20-029S MD579	CO0210 BACK - MD0033	7.53
20-030S MD842	MD331 - ROAD END AT CHOPTANK RIVER	0.09
20-031S MD309	US50 NORTH OF EASTON - QA&T COUNTY LINE	9.56
20-032S MD 33	MD322 AT EASTON - US50 NORTH OF EASTON	2.05
20-033S MD322	MD0333 OXFORD EASTON RD - MD0033 EASTON CLAIBORNE RD	1.39
20-034R MD839	MD565 AT N LIMITS OF EASTON - RD END	0.22
20-035S MD322	US0050 OCEAN GATEWAY - MD0333 OXFORD EASTON RD	1.59
20-035R MD322	SPUR AT US0050 & MD0322	0.07

MAINLINE COUNTY TOTAL	133.32
NON-MAINLINE COUNTY TOTAL	0.54

SECTION NUMBER	DESCRIPTION OF SECTION	SECTION NUMBER
20-022	ROAD 2 WEST AT SHENANDO	20-022
20-023	ROAD 3 WEST AT SHENANDO	20-023
20-024	ROAD 4 WEST AT SHENANDO	20-024
20-025	ROAD 5 WEST AT SHENANDO	20-025
20-026	ROAD 6 WEST AT SHENANDO	20-026
20-027	ROAD 7 WEST AT SHENANDO	20-027
20-028	ROAD 8 WEST AT SHENANDO	20-028
20-029	ROAD 9 WEST AT SHENANDO	20-029
20-030	ROAD 10 WEST AT SHENANDO	20-030
20-031	ROAD 11 WEST AT SHENANDO	20-031
20-032	ROAD 12 WEST AT SHENANDO	20-032
20-033	ROAD 13 WEST AT SHENANDO	20-033
20-034	ROAD 14 WEST AT SHENANDO	20-034
20-035	ROAD 15 WEST AT SHENANDO	20-035
20-036	ROAD 16 WEST AT SHENANDO	20-036
20-037	ROAD 17 WEST AT SHENANDO	20-037
20-038	ROAD 18 WEST AT SHENANDO	20-038
20-039	ROAD 19 WEST AT SHENANDO	20-039
20-040	ROAD 20 WEST AT SHENANDO	20-040
20-041	ROAD 21 WEST AT SHENANDO	20-041
20-042	ROAD 22 WEST AT SHENANDO	20-042
20-043	ROAD 23 WEST AT SHENANDO	20-043
20-044	ROAD 24 WEST AT SHENANDO	20-044
20-045	ROAD 25 WEST AT SHENANDO	20-045
20-046	ROAD 26 WEST AT SHENANDO	20-046
20-047	ROAD 27 WEST AT SHENANDO	20-047
20-048	ROAD 28 WEST AT SHENANDO	20-048
20-049	ROAD 29 WEST AT SHENANDO	20-049
20-050	ROAD 30 WEST AT SHENANDO	20-050

TOTAL TALBOT COUNTY TOTAL 133.15  
 UN-PAID COUNTY TOTAL 1.15



CONTROL ROUTE SECTION NUMBER	DESCRIPTION OF CONTROL SECTION	MILEAGE
21-001S US 11	E CI/L WILLIAMSPORT - S CI/L HAGERSTOWN	3.76
21-001S US 11	S CI/L HAGERSTOWN - NORFOLK&WESTERN RR	0.43
21-002S US 11	BEG SRC N OF FAIRVIEW RD - PENNSYLVANIA ST/L	4.05
21-004R MD144WA	MD144A & WOODMONT RD TO ROAD END	0.21
21-004S MD144WB	US40 W OF WOODMONT RD - US522 OVERPASS	3.47
21-005S MD144WB	US522 OVERPASS - TERRACE STREET IN HANCOCK	1.13
21-006S MD144WB	TERRACE STREET IN HANCOCK - I70 EAST OF HANCOCK	1.18
21-009S US 40	IS0070 US0040 AT PARKHEAD - MD0056 AT INDIAN SPRINGS	2.98
21-010S US 40	MD0056 AT INDIAN SPRINGS - MILL ST IN CLEAR SPRINGS	4.52
21-011S US 40	MILL ST IN CLEAR SPRINGS - CONOCOHEAGUE CREEK	4.37
21-012S US 40	CONOCOHEAGUE CREEK - MD0063	2.68
21-013S MD144WA	US40 E OF HUYETTS CROSSROADS - W LMTS HAGERSTOWN (END SECTION 1)	1.93
21-014S US 40	CANNON AVE IN HAGERSTOWN - ANTIETAM CREEK	0.94
21-015S US 40	ANTIETAM CREEK - IS0070	2.42
21-016S US 40	IS0070 - FREDERICK CO/L	6.26
21-017S US 40AL	SOUTH LIMITS OF HAGERSTOWN - CORP/LM OF FUNKSTOWN	0.44
21-017S US 40AL	CORP/LM OF FUNKSTOWN - MU0190 WESTSIDE AVE IN FUNKSTOWN	0.14
21-017S US 40AL	MU0190 WESTSIDE AVE IN FUNKSTOWN - MU0010 N ANTIETAM ST IN FUNKSTOWN	0.13
21-017S US 40AL	MU0010 N ANTIETAM ST IN FUNKSTOWN - MU0030 E BALTO ST	0.17
21-017S US 40AL	MU0030 E BALTO ST - IS0070	0.68
21-018S US 40AL	IS0070 - N CORP/LM OF BOONSBORO	6.57
21-018S US 40AL	N CORP/LM OF BOONSBORO - MD0034 IN BOONSBORO	0.58
21-019S US 40AL	MD0034 IN BOONSBORO - FRED/WASH CO/L	2.47
21-020S MD 60	NORTHERN AVE IN HAGERSTOWN - BEGIN ANTIETAM CREEK BR	4.18



SECTION NUMBER	SECTION NUMBER	PAGE
21-011	21-011	1
21-012	21-012	2
21-013	21-013	3
21-014	21-014	4
21-015	21-015	5
21-016	21-016	6
21-017	21-017	7
21-018	21-018	8
21-019	21-019	9
21-020	21-020	10
21-021	21-021	11
21-022	21-022	12
21-023	21-023	13
21-024	21-024	14
21-025	21-025	15
21-026	21-026	16
21-027	21-027	17
21-028	21-028	18
21-029	21-029	19
21-030	21-030	20
21-031	21-031	21
21-032	21-032	22
21-033	21-033	23
21-034	21-034	24
21-035	21-035	25
21-036	21-036	26
21-037	21-037	27
21-038	21-038	28
21-039	21-039	29
21-040	21-040	30
21-041	21-041	31
21-042	21-042	32
21-043	21-043	33
21-044	21-044	34
21-045	21-045	35
21-046	21-046	36
21-047	21-047	37
21-048	21-048	38
21-049	21-049	39
21-050	21-050	40
21-051	21-051	41
21-052	21-052	42
21-053	21-053	43
21-054	21-054	44
21-055	21-055	45
21-056	21-056	46
21-057	21-057	47
21-058	21-058	48
21-059	21-059	49
21-060	21-060	50
21-061	21-061	51
21-062	21-062	52
21-063	21-063	53
21-064	21-064	54
21-065	21-065	55
21-066	21-066	56
21-067	21-067	57
21-068	21-068	58
21-069	21-069	59
21-070	21-070	60
21-071	21-071	61
21-072	21-072	62
21-073	21-073	63
21-074	21-074	64
21-075	21-075	65
21-076	21-076	66
21-077	21-077	67
21-078	21-078	68
21-079	21-079	69
21-080	21-080	70
21-081	21-081	71
21-082	21-082	72
21-083	21-083	73
21-084	21-084	74
21-085	21-085	75
21-086	21-086	76
21-087	21-087	77
21-088	21-088	78
21-089	21-089	79
21-090	21-090	80
21-091	21-091	81
21-092	21-092	82
21-093	21-093	83
21-094	21-094	84
21-095	21-095	85
21-096	21-096	86
21-097	21-097	87
21-098	21-098	88
21-099	21-099	89
21-100	21-100	90

CONTROL ROUTE SECTION NUMBER	DESCRIPTION OF CONTROL SECTION	MILEAGE
21-021S MD805A	MD60 W OF LEITERSBURG - MD60 N OF LEITERSBURG	0.95
21-021S MD805B	ROCKY FORGE RD - ROAD END NEAR PENNA STATE LINE	0.14
21-023S MD180	US0340 N OF SANDY HOOK BR - US0340 AND MD 858 I	1.48
21-023R MD180	MD180 TO ROAD END	0.04
21-024P US340	VIRGINIA ST/L - END SANDY HOOK BRIDGE	0.43
21-026S US522	BEGIN POTOMAC RIVER BRIDGE IN WEST VA - I-70 IN HANCOCK	1.38
21-026R US522	SPURS AT MD144A AT US522	0.43
21-027S MD845A	MD34 - MD34 AT KEEDYSVILLE & SPUR - ROAD END	1.25
21-027R MD845A	MD843A TO ROAD END	0.10
21-027S MD845B	MD0034 E OF SHARPSBURG - RD END SE OF MD 34	0.13
21-029S MD 56	ERNSTVILLE RD AT BIG POOL - MD 68	7.90
21-030S MD 57	US40 AT ST PAULS CHURCH - PENNA STATE LINE	4.92
21-031S MD 58	MD 63 AT CEARFOSS - END SRC MAINT IN HAGERSTOWN	3.49
21-033S MD 62	MD804B @ CHEWSVILLE - MD60 @ LEITERSBURG	3.94
21-034S MD843	RD END N OF I-81 - S LIMITS OF WILLIAMSPORT	0.23
21-034S MD843D	MD63 - ROAD END SOUTH OF I-81	0.16
21-035S MD804A	MD64 AT CAVETOWN - MD66	0.33
21-035S MD804B	MD64 - MD64 AT CHEWSVILLE	0.98
21-035R MD804B	MD804B TO MD64	0.05
21-036S MD847A	S OF MD846C @ RINGGOLD - MD64 NEAR PENNA LINE	0.73
21-036S MD847B	MD64 S OF RINGGOLD - MD418 AT RINGGOLD	0.56
21-036S MD847C	MD64 S OF RINGGOLD - MD64	0.45
21-036S MD847D	CO0243 WELTY CHURCH RD N OF SMITHSBURG - RD END N OF CO 243	0.14
21-036S MD847E	MD64 N OF SMITHSBURG - MD64	0.27







CONTROL ROUTE SECTION NUMBER	DESCRIPTION OF CONTROL SECTION	MILEAGE
21-037S MD 65	MD68 @ LAPPANS - SOUTH LIMITS HAGERSTOWN	5.00
21-038S MD 65	MD34 @ SHARPSBURG - MD68 @ LAPPANS	6.73
21-039S MD910A	RD END S OF BLACK ROCK RD CD312 - RD END N OF BLACK ROCK RD CD312	0.31
21-039S MD910B	MD 66 NORTH OF I-70 - RD END NEAR BEAVER CREEK FISH HATCHERY	0.15
21-039S MD910C	RD END S OF SPUR TO MD66 - RD END N OF SPUR TO MD66	0.18
21-039R MD910C	MD0910C TO MD66	0.02
21-040S MD 66	US0040ALAT BOONSBORO - US0040	4.30
21-041S MD858A	RD END SW OF US 40 AL - US0040AL S OF BOONSBORO	0.07
21-041S MD858B	MD0067 S OF BOONSBORO - RD END NW OF MD 67	0.25
21-041S MD858C	ROAD END S OF KING RD - ROAD END N OF NETZ RD	1.06
21-041S MD858D	MD67 N OF MARBLE QUARRY RD - MD67 AT REND MONU RD	1.11
21-041S MD858E	ROAD END SOUTH OF LOCUST GROVE - ROAD END NORTH OF PARK HALL ROAD	1.12
21-041S MD858F	MD67 - MD67 S OF LOCUST GROVE	1.02
21-041R MD858F	MD67 TO MD858F	0.08
21-041S MD858G	MD0067 S OF ROHRERSVILLE - RD END N OF TREGO RD CD 594	0.58
21-041S MD858H	MD67 AT GAPLAND - MD67 N OF GAPLAND & SPUR-RD END	0.65
21-041R MD858H	MD858H TO ROAD END	0.09
21-041S MD858I	RD END N OF US340 - SPUR A	0.17
21-042S MD 68	MD0632 - US0040ALN OF BOONSBORO	8.10
21-042S MD881	ROAD END EAST OF I-81 - MD68	1.28
21-043S MD844	MD66 AT CAVETOWN - ROAD END E OF WOLFVILLE RD	1.12
21-044S MD 81	F&W COUNTY LINE - END SRC MAINT AT FT RITCHIE	2.05
21-046S MD843A	RD END @ N LIMITS OF WILLIAMSPORT - ROAD END S OF WM RR	0.71
21-046R MD843A	MD843A TO MD63	0.16

Page No.	Section	Page No.
101	...	101
102	...	102
103	...	103
104	...	104
105	...	105
106	...	106
107	...	107
108	...	108
109	...	109
110	...	110
111	...	111
112	...	112
113	...	113
114	...	114
115	...	115
116	...	116
117	...	117
118	...	118
119	...	119
120	...	120
121	...	121
122	...	122
123	...	123
124	...	124
125	...	125
126	...	126
127	...	127
128	...	128
129	...	129
130	...	130
131	...	131
132	...	132
133	...	133
134	...	134
135	...	135
136	...	136
137	...	137
138	...	138
139	...	139
140	...	140
141	...	141
142	...	142
143	...	143
144	...	144
145	...	145
146	...	146
147	...	147
148	...	148
149	...	149
150	...	150



CONTROL ROUTE SECTION NUMBER	DESCRIPTION OF CONTROL SECTION	MILEAGE
21-046S MD843B	RD END N SIDE OF WM R R - RD END S OF I-70	1.12
21-046S MD843C	RD END @ HUYETTS CROSSROAD - RD END N OF US40	0.62
21-046R MD843C	MD843C TO MD63	0.04
21-047S MD846A	MD805A AT LEITERSBURG - MD418 EAST OF LEITERSBURG	0.29
21-047S MD846B	RD END S OF SPUR TO MD0418 - RD END N OF SPUR TO MD418	0.10
21-047R MD846B	MD0846B TO MD418	0.04
21-050S MD494	MD57 - MD63 AT CEARFOSS	6.04
21-052S MD615	WESTERLY CONNECTION TO I-70 - PENNA ST LINE	2.50
21-056S MD848	RD/END N OF I-70 - MD632	0.14
21-061S MD735	MU0170 HIGH ST IN HANCOCK BACK - US0522 AHD AT JACKSON ST	0.09
21-062S US 11	WEST VIRGINIA ST/L - END POTOMAC RIVER BRIDGE	0.33
21-063S MD 63	MD005B AT CEARFOSS - MD/PA ST/L	1.58
21-064S MD846C	MD418 @ RINGGOLD - CEMETERY LANE	0.40
21-065S MD 68	S CORP/LM OF CLEAR SPRING - MU0070 CONDOCHEAQUE ST WILLIAMSPORT	7.12
21-066S MD491	MD64 EAST OF SMITHSBURG - F&W COUNTY LINE	4.78
21-067S MD 64	CORP/LM OF HAGERSTOWN - MDC077 FOXVILLE RD	7.48
21-068S MD 60	BEGIN ANTIETAM CREEK BR - MD418 AT LEITERSBURG	1.21
21-069S MD 60	MD418 AT LEITERSBURG - PENNA STATE LINE	1.93
21-070S MD 34	BEG POTOMAC RIVER BRIDGE - US40ALT IN BOONSBORO	10.04
21-071I IS 81	US0040 BALTIMORE NATIONAL PIKE - PENNSYLVANIA ST/L	5.24
21-072S MD741	RD END SW OF US 40 AL - US0040AL S OF FUNKSTOWN	0.10
21-073S MD767	MD62 NORTH OF CHEWSVILLE - BEARDS CHURCH ROAD	0.21
21-074S MD418	MD60 AT LEITERSBURG - MD64 AT RINGGOLD	2.81
21-074R MD418	MD60 TO MD418	0.12



Page	Section	Number
100	SECTION 1 - GENERAL SECTION	1-0000
101	SECTION 2 - GENERAL SECTION	2-0000
102	SECTION 3 - GENERAL SECTION	3-0000
103	SECTION 4 - GENERAL SECTION	4-0000
104	SECTION 5 - GENERAL SECTION	5-0000
105	SECTION 6 - GENERAL SECTION	6-0000
106	SECTION 7 - GENERAL SECTION	7-0000
107	SECTION 8 - GENERAL SECTION	8-0000
108	SECTION 9 - GENERAL SECTION	9-0000
109	SECTION 10 - GENERAL SECTION	10-0000
110	SECTION 11 - GENERAL SECTION	11-0000
111	SECTION 12 - GENERAL SECTION	12-0000
112	SECTION 13 - GENERAL SECTION	13-0000
113	SECTION 14 - GENERAL SECTION	14-0000
114	SECTION 15 - GENERAL SECTION	15-0000
115	SECTION 16 - GENERAL SECTION	16-0000
116	SECTION 17 - GENERAL SECTION	17-0000
117	SECTION 18 - GENERAL SECTION	18-0000
118	SECTION 19 - GENERAL SECTION	19-0000
119	SECTION 20 - GENERAL SECTION	20-0000
120	SECTION 21 - GENERAL SECTION	21-0000
121	SECTION 22 - GENERAL SECTION	22-0000
122	SECTION 23 - GENERAL SECTION	23-0000
123	SECTION 24 - GENERAL SECTION	24-0000
124	SECTION 25 - GENERAL SECTION	25-0000
125	SECTION 26 - GENERAL SECTION	26-0000
126	SECTION 27 - GENERAL SECTION	27-0000
127	SECTION 28 - GENERAL SECTION	28-0000
128	SECTION 29 - GENERAL SECTION	29-0000
129	SECTION 30 - GENERAL SECTION	30-0000
130	SECTION 31 - GENERAL SECTION	31-0000
131	SECTION 32 - GENERAL SECTION	32-0000
132	SECTION 33 - GENERAL SECTION	33-0000
133	SECTION 34 - GENERAL SECTION	34-0000
134	SECTION 35 - GENERAL SECTION	35-0000
135	SECTION 36 - GENERAL SECTION	36-0000
136	SECTION 37 - GENERAL SECTION	37-0000
137	SECTION 38 - GENERAL SECTION	38-0000
138	SECTION 39 - GENERAL SECTION	39-0000
139	SECTION 40 - GENERAL SECTION	40-0000
140	SECTION 41 - GENERAL SECTION	41-0000
141	SECTION 42 - GENERAL SECTION	42-0000
142	SECTION 43 - GENERAL SECTION	43-0000
143	SECTION 44 - GENERAL SECTION	44-0000
144	SECTION 45 - GENERAL SECTION	45-0000
145	SECTION 46 - GENERAL SECTION	46-0000
146	SECTION 47 - GENERAL SECTION	47-0000
147	SECTION 48 - GENERAL SECTION	48-0000
148	SECTION 49 - GENERAL SECTION	49-0000
149	SECTION 50 - GENERAL SECTION	50-0000
150	SECTION 51 - GENERAL SECTION	51-0000
151	SECTION 52 - GENERAL SECTION	52-0000
152	SECTION 53 - GENERAL SECTION	53-0000
153	SECTION 54 - GENERAL SECTION	54-0000
154	SECTION 55 - GENERAL SECTION	55-0000
155	SECTION 56 - GENERAL SECTION	56-0000
156	SECTION 57 - GENERAL SECTION	57-0000
157	SECTION 58 - GENERAL SECTION	58-0000
158	SECTION 59 - GENERAL SECTION	59-0000
159	SECTION 60 - GENERAL SECTION	60-0000
160	SECTION 61 - GENERAL SECTION	61-0000
161	SECTION 62 - GENERAL SECTION	62-0000
162	SECTION 63 - GENERAL SECTION	63-0000
163	SECTION 64 - GENERAL SECTION	64-0000
164	SECTION 65 - GENERAL SECTION	65-0000
165	SECTION 66 - GENERAL SECTION	66-0000
166	SECTION 67 - GENERAL SECTION	67-0000
167	SECTION 68 - GENERAL SECTION	68-0000
168	SECTION 69 - GENERAL SECTION	69-0000
169	SECTION 70 - GENERAL SECTION	70-0000
170	SECTION 71 - GENERAL SECTION	71-0000
171	SECTION 72 - GENERAL SECTION	72-0000
172	SECTION 73 - GENERAL SECTION	73-0000
173	SECTION 74 - GENERAL SECTION	74-0000
174	SECTION 75 - GENERAL SECTION	75-0000
175	SECTION 76 - GENERAL SECTION	76-0000
176	SECTION 77 - GENERAL SECTION	77-0000
177	SECTION 78 - GENERAL SECTION	78-0000
178	SECTION 79 - GENERAL SECTION	79-0000
179	SECTION 80 - GENERAL SECTION	80-0000
180	SECTION 81 - GENERAL SECTION	81-0000
181	SECTION 82 - GENERAL SECTION	82-0000
182	SECTION 83 - GENERAL SECTION	83-0000
183	SECTION 84 - GENERAL SECTION	84-0000
184	SECTION 85 - GENERAL SECTION	85-0000
185	SECTION 86 - GENERAL SECTION	86-0000
186	SECTION 87 - GENERAL SECTION	87-0000
187	SECTION 88 - GENERAL SECTION	88-0000
188	SECTION 89 - GENERAL SECTION	89-0000
189	SECTION 90 - GENERAL SECTION	90-0000
190	SECTION 91 - GENERAL SECTION	91-0000
191	SECTION 92 - GENERAL SECTION	92-0000
192	SECTION 93 - GENERAL SECTION	93-0000
193	SECTION 94 - GENERAL SECTION	94-0000
194	SECTION 95 - GENERAL SECTION	95-0000
195	SECTION 96 - GENERAL SECTION	96-0000
196	SECTION 97 - GENERAL SECTION	97-0000
197	SECTION 98 - GENERAL SECTION	98-0000
198	SECTION 99 - GENERAL SECTION	99-0000
199	SECTION 100 - GENERAL SECTION	100-0000

CONTROL ROUTE SECTION NUMBER	DESCRIPTION OF CONTROL SECTION	MILEAGE
21-075S MD418	MD64 AT RINGGOLD - PENNA STATE LINE	1.88
21-076S MD 64	MD0077 FOXVILLE RD - PA ST/L	5.33
21-077S MD 66	MD0064 - SW LIMITS OF SMITHSBURG	0.77
21-077S MD 66	N LMS OF SMITHSBURG - MD0064	1.09
21-078S MD632	MD63 AT DOWNSVILLE - END SRC MAINT IN HAGERSTOWN	6.68
21-079S MD 77	MD64 SE OF SMITHSBURG - F&W COUNTY LINE	3.10
21-080S MD 63	N CORP/LM OF WILLIAMSPORT - MD0055 AT CEARFOSS	7.24
21-081S MD615	REG SRC MAINT - WESTERLY CONNECTION TO I-70	1.85
21-083R IS 70	SP BETWEEN TONOLOWAYCREEK AND MILLSTONE	1.24
21-084S MD 67	N OF MD 858J - US0040AL	8.27
21-084S MDR58I	SPUR A - RD END N OF SPUR TO MD67	1.66
21-084S MD858J	MD0067 - RD END AT BARR N OF SPUR TO MD67	1.15
21-084R MDR58J	SPUR TO MD0067	0.03
21-085S US 40	MD0063 - IS0081	2.77
21-086R IS 81	INTERCHANGE RAMPS AT I-81 AND US40	2.15
21-087I IS 81	IS0070 - US0040 BALTIMORE NATIONAL PIKE	3.23
21-088R IS 81	INTERCH. RAMPS @ I-81&PENNA STATE LINE	0.39
21-089R IS 81	INTERCHANGE RAMPS @ I-81 & SHOWALTER RD	1.61
21-090R IS 81	INTERCHANGE RAMPS AT I-81 & MAUGANS AVE	0.71
21-091R IS 81	INTERCH. RAMPS @ I-81&MAUGANSVILLE RD.	0.41
21-092R IS 81	INTERCHANGE RAMPS AT I-81 AND MD58	1.50
21-093S US 40	IS0081 - CANNON AVE IN HAGERSTOWN	2.18
21-094S MD878	CD0475 IN HAGERSTOWN - RD END S OF IS 81 AND MD 58 INT	0.11
21-095S MD340	US0340 - CD0626 SANDY HOOK RD	0.09

Item No.	Description	Quantity	Unit Price	Total
1	...	...	...	...
2	...	...	...	...
3	...	...	...	...
4	...	...	...	...
5	...	...	...	...
6	...	...	...	...
7	...	...	...	...
8	...	...	...	...
9	...	...	...	...
10	...	...	...	...
11	...	...	...	...
12	...	...	...	...
13	...	...	...	...
14	...	...	...	...
15	...	...	...	...
16	...	...	...	...
17	...	...	...	...
18	...	...	...	...
19	...	...	...	...
20	...	...	...	...
21	...	...	...	...
22	...	...	...	...
23	...	...	...	...
24	...	...	...	...
25	...	...	...	...
26	...	...	...	...
27	...	...	...	...
28	...	...	...	...
29	...	...	...	...
30	...	...	...	...
31	...	...	...	...
32	...	...	...	...
33	...	...	...	...
34	...	...	...	...
35	...	...	...	...
36	...	...	...	...
37	...	...	...	...
38	...	...	...	...
39	...	...	...	...
40	...	...	...	...
41	...	...	...	...
42	...	...	...	...
43	...	...	...	...
44	...	...	...	...
45	...	...	...	...
46	...	...	...	...
47	...	...	...	...
48	...	...	...	...
49	...	...	...	...
50	...	...	...	...
51	...	...	...	...
52	...	...	...	...
53	...	...	...	...
54	...	...	...	...
55	...	...	...	...
56	...	...	...	...
57	...	...	...	...
58	...	...	...	...
59	...	...	...	...
60	...	...	...	...
61	...	...	...	...
62	...	...	...	...
63	...	...	...	...
64	...	...	...	...
65	...	...	...	...
66	...	...	...	...
67	...	...	...	...
68	...	...	...	...
69	...	...	...	...
70	...	...	...	...
71	...	...	...	...
72	...	...	...	...
73	...	...	...	...
74	...	...	...	...
75	...	...	...	...
76	...	...	...	...
77	...	...	...	...
78	...	...	...	...
79	...	...	...	...
80	...	...	...	...
81	...	...	...	...
82	...	...	...	...
83	...	...	...	...
84	...	...	...	...
85	...	...	...	...
86	...	...	...	...
87	...	...	...	...
88	...	...	...	...
89	...	...	...	...
90	...	...	...	...
91	...	...	...	...
92	...	...	...	...
93	...	...	...	...
94	...	...	...	...
95	...	...	...	...
96	...	...	...	...
97	...	...	...	...
98	...	...	...	...
99	...	...	...	...
100	...	...	...	...



CONTROL ROUTE SECTION NUMBER	DESCRIPTION OF CONTROL SECTION	MILEAGE
21-095P US340	END SANDY HOOK BRIDGE - FREDERICK CO/L	1.88
21-097S MD 63	MD0065 - CD0568 BAKERSVILLE RD	0.48
21-097S MD 63	CD0568 BAKERSVILLE RD - MD0068 S OF CORP/LM OF WILLIAMSPORT	6.29
21-098S MD 63	MD0068 S OF CORP/LM OF WILLIAMSPORT - IS0081 S OF WILLIAMSPORT SEE MD0068	0.00
21-098S MD 68	IS0081 S OF WILLIAMSPORT - MD0632	2.20
21-099S MD 63	IS0081 S OF WILLIAMSPORT - MD0070 CONOCOHEAGUE ST SEE MD0068	0.00
21-099S MD 68	S CORP/LM OF WILLIAMSPORT - IS0081 S OF WILLIAMSPORT	0.17
21-100I IS 70	PENNA AND MD STATE LINE - US0040 NATIONAL PIKE	0.63
21-101I US 40	IS0070 US0040 N OF HANCOCK - IS0070 US0040 AT PARKHEAD SEE IS0070	0.00
21-101I IS 70	US0040 NATIONAL PIKE - US0040 NATIONAL PIKE	8.63
21-102I IS 70	US0040 NATIONAL PIKE - MD0068 CLEARSPRING RD	8.59
21-103I IS 70	MD0068 CLEARSPRING RD - IS0081	8.18
21-104I IS 70	IS0081 - MD0065 SHARPSBURG PIKE	3.45
21-105I IS 70	MD0065 SHARPSBURG PIKE - US0040 BALTIMORE NATIONAL PIKE	2.62
21-106I IS 70	US0040 BALTIMORE NATIONAL PIKE - MD0066 MAPLEVILLE RD	2.63
21-107I IS 70	MD0066 MAPLEVILLE RD - WASHINGTON AND FREDERICK CO/L	4.11
21-108R IS 70	RAMPS AT US 40 AND 522 AT HANCOCK	2.13
21-109R IS 70	SPURS AT MD 56	1.17
21-110R IS 70	SPURS AT MD 68	1.89
21-111R IS 70	SPURS AT MD 63	1.30
21-112R IS 70	SPURS AT MD 81	5.02
21-113R IS 70	SPURS AT MD 65	1.19
21-114R IS 70	SPURS AT US 40	2.38
21-115R IS 70	RAMPS AT MD 66	0.91

Year	Month	Day	Event / Description
1901	Jan	1	...
1901	Jan	2	...
1901	Jan	3	...
1901	Jan	4	...
1901	Jan	5	...
1901	Jan	6	...
1901	Jan	7	...
1901	Jan	8	...
1901	Jan	9	...
1901	Jan	10	...
1901	Jan	11	...
1901	Jan	12	...
1901	Jan	13	...
1901	Jan	14	...
1901	Jan	15	...
1901	Jan	16	...
1901	Jan	17	...
1901	Jan	18	...
1901	Jan	19	...
1901	Jan	20	...
1901	Jan	21	...
1901	Jan	22	...
1901	Jan	23	...
1901	Jan	24	...
1901	Jan	25	...
1901	Jan	26	...
1901	Jan	27	...
1901	Jan	28	...
1901	Jan	29	...
1901	Jan	30	...
1901	Jan	31	...



CONTROL ROUTE SECTION NUMBER	DESCRIPTION OF CONTROL SECTION	MILEAGE
21-116R MD907	US40-END SRC MAINT NEAR PARK HEAD	0.75
21-117S MDR94	MD144A NORTHERLY - ROAD END IN HANCOCK	0.64
21-118S US 40	ALLEGANY CO/L - BEG DUAL SECTION NW OF MD 144WA	6.76
21-118P US 40	BEG DUAL SECTION NW OF MD 144WA - IS0070 US0040 N OF HANCOCK	4.09
21-119S MD 55	US 40 - ERNSTVILLE RD AT BIG POOL	1.66
21-120R MDR93	BEGIN SRC MAINT/E SIDE I-81/- PENNA/STL	1.07
21-121I IS 81	WEST VIRGINIA ST/L - MD0068	0.89
21-122I IS 81	MD0068 - US0011 WILLIAMSPORT PIKE	1.48
21-123I IS 81	US0011 WILLIAMSPORT PIKE - IS0070	1.28
21-124R IS 81	INTERCHANGE RAMPS AT I-81 AND MD68	0.62
21-125R IS 81	INTERCHANGE RAMPS AT I-81 AND US11	1.77
21-126R IS 81	INTERCHANGE RAMPS @ I-81 & HALFWAY BLVD	1.02
21-127R MD843E	MD843B - RD END S OF I-70	0.31
21-127R MD843F	RD END - MD63-RD END/N OF I-70	0.36
21-130S MD 66	US0040 - MD0064	6.11
21-132S MD 67	US0340 - CD0619 YARROWSBURG RD	2.64
21-132R MD 67	INTERCHANGE SPURS FROM MD 67	0.47
21-133S MD 67	CD0619 YARROWSBURG RD - N OF MD 858J	1.42
21-134R MD 67	SPURS AT US0340	1.99

MAINLINE COUNTY TOTAL	299.66
NON-MAINLINE COUNTY TOTAL	33.77



1	...	...
2	...	...
3	...	...
4	...	...
5	...	...
6	...	...
7	...	...
8	...	...
9	...	...
10	...	...
11	...	...
12	...	...
13	...	...
14	...	...
15	...	...
16	...	...
17	...	...
18	...	...
19	...	...
20	...	...
21	...	...
22	...	...
23	...	...
24	...	...
25	...	...
26	...	...
27	...	...
28	...	...
29	...	...
30	...	...
31	...	...
32	...	...
33	...	...
34	...	...
35	...	...
36	...	...
37	...	...
38	...	...
39	...	...
40	...	...
41	...	...
42	...	...
43	...	...
44	...	...
45	...	...
46	...	...
47	...	...
48	...	...
49	...	...
50	...	...

THE COUNTY OF ...  
 ...

CONTROL ROUTE SECTION NUMBER	DESCRIPTION OF CONTROL SECTION	MILEAGE
22-002S MD 12	WISNO COUNTY - SE CORP/LM OF SALISBURY	6.53
22-003S MD675B	US0013 - MD0054 AT DEL ST/L	2.10
22-003R MD675B	MD0675B TO RD END S OF CO0524	0.11
22-004S US 13	NORTH LIMITS SALISBURY - PROP US 13 N OF SALISBURY	1.08
22-004P US 13	PROP US 13 N OF SALISBURY - MD STATE POLICE BARRACKS	1.73
22-005S US 13	SOUTH LIMITS SALISBURY - NORTH LIMITS SALISBURY	2.91
22-006S US 13	MAIN ST IN FRUITLAND - SOUTH LIMITS SALISBURY	1.99
22-007P US 13	S&W COUNTY LINE - US0013 PROP SALISBURY BY-PASS	0.58
22-007S US 13	US0013 PROP SALISBURY BY-PASS - MAIN ST IN FRUITLAND	2.08
22-008P US 50	DDR CO/L - MD0670	10.39
22-009P US 50	MD0670 - MD0349	4.48
22-011S MD346	E LIMITS OF SALISBURY - MD0353 AT CO248 SIXTY FOOT RD	9.03
22-012S MD346	MD0353 AT CO248 SIXTY FOOT RD - WIC/WOR CO/L	5.09
22-013S MD313	US50 AT MARDELA SPRINGS - DEWI COUNTY LINE	6.58
22-016S MD347	MD349 SOUTH OF QUANTICO - US50 EAST OF HEBRON	6.92
22-017S MD348	MD313 IN SHARPTOWN - DELAWARE STATE LINE	1.73
22-019S MD349	MD0347 - W CORP LIMITS OF SALISBURY	7.07
22-020S MD349	CO0080 TYASKIN RD - MD0347	9.10
22-021S MD349	BEGIN SRC MAINT AT JONES CREEK - CO0080 TYASKIN RD	6.04
22-022S MD350	E CORP LIMITS OF SALISBURY - CO0245 AIRPORT RD	3.16
22-023S MD350	CO0245 AIRPORT RD - MD0354	8.46
22-026S MD352	CAPITOLA AND WHITEHAVEN ROADS - MD349	6.61
22-027S MD353	MD346 IN PITTSVILLE - DELAWARE STATE LINE	4.60
22-028S MD354	WISNO COUNTY LINE - MD346 IN WILLARDS	7.34

Page	Section	Page	Section
1	...	1	...
2	...	2	...
3	...	3	...
4	...	4	...
5	...	5	...
6	...	6	...
7	...	7	...
8	...	8	...
9	...	9	...
10	...	10	...
11	...	11	...
12	...	12	...
13	...	13	...
14	...	14	...
15	...	15	...
16	...	16	...
17	...	17	...
18	...	18	...
19	...	19	...
20	...	20	...
21	...	21	...
22	...	22	...
23	...	23	...
24	...	24	...
25	...	25	...
26	...	26	...
27	...	27	...
28	...	28	...
29	...	29	...
30	...	30	...
31	...	31	...
32	...	32	...
33	...	33	...
34	...	34	...
35	...	35	...
36	...	36	...
37	...	37	...
38	...	38	...
39	...	39	...
40	...	40	...
41	...	41	...
42	...	42	...
43	...	43	...
44	...	44	...
45	...	45	...
46	...	46	...
47	...	47	...
48	...	48	...
49	...	49	...
50	...	50	...



CONTROL ROUTE SECTION NUMBER	DESCRIPTION OF CONTROL SECTION	MILEAGE	
22-029S MD352	MD349 @ COXS CORNER - CAPITOLA AND WHITEHAVEN ROADS	3.46	
22-030S MD 54	CO0518 MANSON WALLER RD DEL MAINT BACK - US0013 DEL MAINT AHEAD	1.33	
22-030S MD 54	US0013 DEL MAINT AHEAD - DEL MAINT BACK SEE PL0054	0.00	
22-031S MD 54	MD0313 - MD/DEL ST/L DEL MAINT RD AHD	3.29	
22-031S MD 54	MD/DEL ST/L DEL MAINT RD AHD - CO0518 MANSON WALLER RD DEL MAINT BACK SEE PL0054	0.00	
22-037S MD529	CO0210 - MU0370 AHEAD IN SALISBURY	2.40	
22-038S MD670	MD347 IN HEBRON - US50	1.47	
22-044P US 13	MD STATE POLICE BARRACKS - DELAWARE STATE LINE	2.48	
22-045S MD374	MD354 - WICOMICO COUNTY LINE	1.28	
22-046S MD 54	DEL MAINT BACK - MD0353 AT DEL ST/L	4.84	
22-047S MD815	MD349 - MD349 W OF SALISBURY	0.84	
22-048P US 50	MD0349 - US0013	1.12	
22-049P US 50	US0013 - CO0293 MERRITT MILL RD	2.98	
22-050P US 50	CO0293 MERRITT MILL RD - CO0248 SIXTY FOOT RD	6.71	
22-051P US 50	CO0248 SIXTY FOOT RD - WDR CO/L	5.26	
22-052R MD992	PHILLIP MORRIS DR-RD END/N SIDE US50	0.22	
22-052R MD992A	HOBBS RD-RD END/S SIDE US50	0.74	
22-052R MD992B	US50-END SRC MAINT/S OF PARSONSBURG	0.19	
22-052R MD992C	SIXTY FOOT RD-RD END/S SIDE US50/	0.05	
22-052R MD992D	FRIENDSHIP RD-RD END/NORTH SIDE US50	0.20	
22-052R MD992E	WHITE RICHARDSON RD-RD END/S SIDE US50	0.37	
22-053S MD991	W END OF BRIDGE NEAR SMALL ST - E END OF BRIDGE NEAR MILL ST	0.02	
22-54	MD 130L		
22-55	MD 993		
22-56S	Reloc. MD 313 Ser. Rd	Dorchester Co. Line to Church Street	
22-57		Taylor St. to Water St.	
		MAINLINE COUNTY TOTAL	153.08
		NON-MAINLINE COUNTY TOTAL	1.88
			Prop.
			Prop.

1000  
1001  
1002  
1003  
1004  
1005  
1006  
1007  
1008  
1009  
1010  
1011  
1012  
1013  
1014  
1015  
1016  
1017  
1018  
1019  
1020  
1021  
1022  
1023  
1024  
1025  
1026  
1027  
1028  
1029  
1030  
1031  
1032  
1033  
1034  
1035  
1036  
1037  
1038  
1039  
1040  
1041  
1042  
1043  
1044  
1045  
1046  
1047  
1048  
1049  
1050  
1051  
1052  
1053  
1054  
1055  
1056  
1057  
1058  
1059  
1060  
1061  
1062  
1063  
1064  
1065  
1066  
1067  
1068  
1069  
1070  
1071  
1072  
1073  
1074  
1075  
1076  
1077  
1078  
1079  
1080  
1081  
1082  
1083  
1084  
1085  
1086  
1087  
1088  
1089  
1090  
1091  
1092  
1093  
1094  
1095  
1096  
1097  
1098  
1099  
1100

1101  
1102  
1103  
1104  
1105  
1106  
1107  
1108  
1109  
1110  
1111  
1112  
1113  
1114  
1115  
1116  
1117  
1118  
1119  
1120  
1121  
1122  
1123  
1124  
1125  
1126  
1127  
1128  
1129  
1130  
1131  
1132  
1133  
1134  
1135  
1136  
1137  
1138  
1139  
1140  
1141  
1142  
1143  
1144  
1145  
1146  
1147  
1148  
1149  
1150  
1151  
1152  
1153  
1154  
1155  
1156  
1157  
1158  
1159  
1160  
1161  
1162  
1163  
1164  
1165  
1166  
1167  
1168  
1169  
1170  
1171  
1172  
1173  
1174  
1175  
1176  
1177  
1178  
1179  
1180  
1181  
1182  
1183  
1184  
1185  
1186  
1187  
1188  
1189  
1190  
1191  
1192  
1193  
1194  
1195  
1196  
1197  
1198  
1199  
1200



CONTROL SECTION	ROUTE NUMBER	DESCRIPTION OF CONTROL SECTION	MILEAGE
23-001S	MD 12	US0113 E MARKET ST - WOR/WIC CO/L	10.64
23-002S	MD675A	MD250A IN POCOMOKE CITY - S&WD COUNTY LINE @ POCOMOKE CITY	1.56
23-003S	MD675A	US 13 - MD250A IN POCOMOKE CITY	0.39
23-004S	MD346	US0050 SOUTHEAST OF ST MARTIN - MD0818	2.21
23-005S	MD346	MD0818 - US0050 NE OF BERLIN	1.38
23-006P	US 50	US0113 - MD0378 IN OCEAN CITY	7.25
23-007P	US113	MD0452 - MD/DEL ST/L	6.55
23-009S	MD818	US113 AT SOUTH LIMITS BERLIN - US113 N OF BERLIN	2.62
23-009R	MD818	MD818 TO US113SBL	0.08
23-010S	US113	N CORP/LM OF SNOW HILL - US0113UL N OF SNOW HILL	2.22
23-010P	US113	US0113UL N OF SNOW HILL - US0050	13.79
23-011S	US113	S CORP/LM OF SNOW HILL - N CORP/LM OF SNOW HILL	1.41
23-012P	US113	US0013 - US0113UL S OF CASTLE HILL RD	9.06
23-012S	US113	US0113UL S OF CASTLE HILL RD - S CORP/LM OF SNOW HILL	2.53
23-013S	MD 12	CORP/LM OF SNOW HILL - US0113 MARKET ST IN SNOW HILL	0.97
23-013S	MD 12	US0113 MARKET ST IN SNOW HILL - US0113 E MARKET ST SEE US0113	0.00
23-014S	MD709	RD END S OF SPUR TO MD12 - RD END N OF SPUR TO MD12	0.24
23-014R	MD709	SPUR TO MD0012	0.02
23-015S	MD 12	MD/VA ST/L - MD0366	3.31
23-016S	MD250A	MD0675 MARKET ST CO RD BACK - US0013 US0113 AHEAD	0.23
23-017S	MD354	MD12 NORTHWEST OF SNOW HILL - WI&WD COUNTY LINE	7.64
23-018S	MD364	S&WD COUNTY LINE - END SRC MAINT	2.72
23-019S	MD365	US113 IN SNOW HILL - END SRC MAINT @ PUB LANDING	6.29
23-020S	MD703	RD END W OF CO 85 PILCHARD RD - MD0366 E OF GOODHILL	0.08



Line	Description	Amount
101	...	...
102	...	...
103	...	...
104	...	...
105	...	...
106	...	...
107	...	...
108	...	...
109	...	...
110	...	...
111	...	...
112	...	...
113	...	...
114	...	...
115	...	...
116	...	...
117	...	...
118	...	...
119	...	...
120	...	...
121	...	...
122	...	...
123	...	...
124	...	...
125	...	...
126	...	...
127	...	...
128	...	...
129	...	...
130	...	...
131	...	...
132	...	...
133	...	...
134	...	...
135	...	...
136	...	...
137	...	...
138	...	...
139	...	...
140	...	...
141	...	...
142	...	...
143	...	...
144	...	...
145	...	...
146	...	...
147	...	...
148	...	...
149	...	...
150	...	...

CONTROL ROUTE SECTION NUMBER	DESCRIPTION OF CONTROL SECTION	MILEAGE
23-021S MD366	MD12 AT STOCKTON - GEORGES ISLAND LANDING	2.86
23-022S MD367	BEG SRC MAINT W OF US113 - DELAWARE STATE LINE	2.62
23-023S MD368	CD0220 ST MARTINS NECK RD IN BACK - MD0367 S OF BISHOPVILLE	0.30
23-025S MD371	CD0058 AND CD 57 CEDAR HALL WHARF RD - CD0052 BROAD ST IN POCOMOKE CITY	4.27
23-026S MD374	WICHO COUNTY LINE - MD818/MAIN ST/ IN BERLIN	8.70
23-027S MD705	MD376 - MD376 SOUTHEAST OF BERLIN	0.22
23-028S MD377	MD376/BAY ST/ - MD346	0.78
23-029S MD378	MU0025 S SECOND ST AT THE OCEAN - MU9020 BALTIMORE AVE	1.47
23-029S MD378	MU9020 BALTIMORE AVE - MD0528	0.07
23-030S MD452	US50 - US113 AT JONES	1.64
23-032S MD528	DELAWARE STATE LINE - 26TH STREET	6.86
23-033S MD528	26TH STREET - US50	1.75
23-033S MD528	US50 - MD378/BALTIMORE AVE/ IN OCEAN CITY	0.43
23-034S MD568	MD367 AT BISHOPVILLE - DELAWARE STATE LINE	0.41
23-036S MD589	US50 AT GRAYS CORNER - US113	4.68
23-037S MD610	DALE ROAD SOUTH OF US50 - US113 SOUTH OF DELAWARE STATE LINE	6.53
23-038S MD611	MD376 - US50 WEST OF OCEAN CITY	4.04
23-039S MD626A	MD0707A AND CD 181 GOLF COURSE RD - RD END E OF SHELL RD CD 169	0.72
23-039S MD626B	RD END S OF OLD SHELL RD CD 170 - MD0707A NW OF OCEAN CITY INLET	0.08
23-041S MD707A	US50 EAST OF HERRING CREEK - ROAD END	1.89
23-041S MD707B	RD END W OF MD0452 - US0050 OCEAN GATEWAY	3.24
23-041R MD707B	MD0707B TO US 50 WBL	0.08
23-045S MD756	MD675A IN POCOMOKE CITY - US113	1.44
23-046P US113	US0050 - MD0452	1.58

1. [Illegible text]

2. [Illegible text]

3. [Illegible text]

4. [Illegible text]

5. [Illegible text]

6. [Illegible text]

7. [Illegible text]

8. [Illegible text]

9. [Illegible text]

10. [Illegible text]

11. [Illegible text]

12. [Illegible text]

13. [Illegible text]

14. [Illegible text]

15. [Illegible text]

16. [Illegible text]

17. [Illegible text]

18. [Illegible text]

19. [Illegible text]

20. [Illegible text]

21. [Illegible text]

22. [Illegible text]

23. [Illegible text]

24. [Illegible text]

25. [Illegible text]

26. [Illegible text]

27. [Illegible text]

28. [Illegible text]

29. [Illegible text]

30. [Illegible text]

31. [Illegible text]

32. [Illegible text]

33. [Illegible text]

34. [Illegible text]

35. [Illegible text]

36. [Illegible text]

37. [Illegible text]

38. [Illegible text]

39. [Illegible text]

40. [Illegible text]

41. [Illegible text]

42. [Illegible text]

43. [Illegible text]

44. [Illegible text]

45. [Illegible text]

46. [Illegible text]

47. [Illegible text]

48. [Illegible text]

49. [Illegible text]

50. [Illegible text]



CONTROL ROUTE SECTION NUMBER	DESCRIPTION OF CONTROL SECTION	MILEAGE
23-047S MD375	MD374 IN BERLIN - MDB18/MAIN ST/IN BERLIN	0.06
23-048S MD346	WIC/NDR CD/L - US0050 SOUTHEAST OF ST MARTIN	5.67
23-049R US 50	INTERSECTION SPURS AT US113 N OF BERLIN	0.80
23-050S MD 12	MD0366 - CORP/LH OF SNOW HILL	8.27
23-051P US 13	US113 IN POCOMOKE CITY - SAND COUNTY LINE	1.75
23-052P US 13	VIRGINIA STATE LINE - US113 IN POCOMOKE CITY	4.56
23-054S MD611	ASSATEAGUE ISLAND - MD376	4.47
23-055S MD376	MDB18/MAIN ST/ IN BERLIN - MD611	4.56
23-056P US 50	WIC CD/L - US0113	7.05
23-057R MD992	US50-RD END/SE OF ST MARTIN	0.25
23-058S MD366	MD675A @ POCOMOKE CITY - MD12 AT STOCKTON	8.39
23-059S MD378A	MU0012 1ST ST S BACK AT MD 378 - MU0010 1ST ST N AHEAD AT MD 528	0.07
23-060S MD378B	MU0090 BACK AT MD 378 - MD0528 MU0090 AHEAD	0.07
23-062R MD 90	MD0589 TO MD 90	0.03
23-062R MD 90	MD0090 TO MD 589	0.04
23-062R MD 90	SPURS AT MD0528	0.07
23-062P MD 90	MD0589 - MD0528 IN OCEAN CITY	5.81
23-065P US113UL	US0113 N OF SHAD LANDING - MD0012 W OF AYRES LA	2.77

MAINLINE COUNTY TOTAL	198.57
NON-MAINLINE COUNTY TOTAL	1.27

23-66 US113UL MD 12 to US113  
 23-67 U.S. 113UL U.S. 13 to Exist U.S. 113  
 North of Pocomoke City

2.47  
 2.47

10-1-1954  
10-2-1954  
10-3-1954  
10-4-1954  
10-5-1954  
10-6-1954  
10-7-1954  
10-8-1954  
10-9-1954  
10-10-1954  
10-11-1954  
10-12-1954  
10-13-1954  
10-14-1954  
10-15-1954  
10-16-1954  
10-17-1954  
10-18-1954  
10-19-1954  
10-20-1954  
10-21-1954  
10-22-1954  
10-23-1954  
10-24-1954  
10-25-1954  
10-26-1954  
10-27-1954  
10-28-1954  
10-29-1954  
10-30-1954  
10-31-1954

ALL INFORMATION CONTAINED  
HEREIN IS UNCLASSIFIED

CONTROL ROUTE SECTION NUMBER	DESCRIPTION OF CONTROL SECTION	MILEAGE
24-008I IS895 TLL	BALTO/AA CD/L - MORAVIA RD	7.50
24-011I IS 95	SW BALTO CI/L - CATON AVE	0.42
24-145I IS 95	IS0895 HARBOR TUNNEL THRUWAY - BALTO CI/LCD/L	0.40
24-145I IS895 TLL	MORAVIA RD - IS0095	0.58
24-191I IS 70N	BALTO/CD/L E OF CD2400 - PROPOSED I-70 N E OF BALTO CI/L	0.14

MAINLINE COUNTY TOTAL	9.04
NON-MAINLINE COUNTY TOTAL	0.00



10-11-1941  
10-11-1941


NATIONAL INSERTABLE-TAB INDEXES ENABLE YOU TO  
MAKE YOUR OWN SUBJECT ARRANGEMENT, USING PLAIN  
INSERTS ON WHICH TO WRITE YOUR OWN CAPTIONS.

Made in U. S. A.



NATIONAL

23-280—Colored Tabs  
23-281—Clear Tabs





CONTROL ROUTE SECTION NUMBER	DESCRIPTION OF CONTROL SECTION	MILEAGE
01-017P US220	CO0239 WINCHESTER RD - S CORP/LM OF CUMBERLAND	4.32
01-018P US220	CO0235 RAWLINGS LANE - CO0239 WINCHESTER RD	4.95
01-050P US220	BEG MAINT W SIDE OF BRIDGE W VA - MD/W VA ST/L	0.29
01-050P US220	MD/W VA ST/L - CO0235 RAWLINGS LANE	8.76
01-060P US 40	CO0574 M V SMITH RD - US0040SC W OF CO 591 MANN WATSON RD	6.11
01-064P US 48	US0220 - MD0639 WILLOW BROOK RD	2.54
01-065P US 40	SHADES LA - MD0639 WILLOW BROOK RD	0.11
01-065P US 40	MD0639 WILLOW BROOK RD - SPUR TO MD0144AN	1.76
01-065P US 40	SPUR TO MD0144AN - US0220UL	0.37
01-066P US 48	MD0053 - US0220	3.27
01-070P US220UL	US 40 NEAR EVITTS CREEK - DEHAVEN RD	0.77

COUNTY TOTAL 33.25

1-1-1950  
1-2-1950  
1-3-1950  
1-4-1950  
1-5-1950  
1-6-1950  
1-7-1950  
1-8-1950  
1-9-1950  
1-10-1950  
1-11-1950  
1-12-1950  
1-13-1950  
1-14-1950  
1-15-1950  
1-16-1950  
1-17-1950  
1-18-1950  
1-19-1950  
1-20-1950  
1-21-1950  
1-22-1950  
1-23-1950  
1-24-1950  
1-25-1950  
1-26-1950  
1-27-1950  
1-28-1950  
1-29-1950  
1-30-1950  
1-31-1950

COUNTY TOTAL

CONTROL ROUTE SECTION NUMBER	DESCRIPTION OF CONTROL SECTION	MILEAGE
02-010P MD 2	MD214 NEAR STEUARTS CORNER - MD393	3.77
02-011P MD 2	MD408 & MD422 AT MT ZION - MD214 NEAR STEUARTS CORNER	8.21
02-013P MD 4	MD0408 AT WAYSONS CORNER - AA/PG CO/L	0.58
02-016P US 50	MD0002 RITCHIE HWY - CD0227 LOG INN RD	4.42
02-016P US301	MD0002 RITCHIE HWY AT REVELL - CD0227 LOG INN RD SEE US0050	0.00
02-019P US 50	PG CO/L - MD0450 ANNAPOLIS RD	8.74
02-019P US301	PRINCE GEORGES CO/L - MD0450 ANNAPOLIS RD SEE US0050	0.00
02-023P MD 3	MD175 NEAR MILLERSVILLE - MD175	1.60
02-024P MD 3	AA&PG COUNTY LINE - MD175 NEAR MILLERSVILLE	5.72
02-024P MD450	PG/AA CO/L - MD0003 SEE MD0003	0.00
02-026P MD295	MD0695 AT I 695 - AA/BALTO CO/L	0.88
02-028P MD295	N OF CD0008 N INTERSON RD - MD0695 AT I 695	1.98
02-029P MD 46	BEG SRC MAINT AT FRIENDSHIP AIRPORT - BALTO/WASH EXP	2.08
02-030P MD295	MD0176 DORSEY RD - N OF CD0008 N INTERSON RD	3.33
02-032P MD295	BEG ST MAINT S OF MD 175 - MD0176 DORSEY RD	2.79
02-034P MD695	MD0002 RITCHIE HWY - MD0003 GLEN BURNIE BY-PASS	0.96
02-035P MD695	MD0003 GLEN BURNIE BY-PASS - MD0295 AT I 695	1.94
02-103P MD 2	US0050 AT SOLOMONS ISLAND RD - US0050 AT REVELL INTERCHANGE SEE US0050	0.00
02-103P US 50	MD0450 ANNAPOLIS RD - MD0002 RITCHIE HWY	3.66
02-103P US301	MD0450 ANNAPOLIS RD - MD0002 RITCHIE HWY AT REVELL SEE US0050	0.00
02-105P MD 2	MD393 - US0050 AT SOLOMONS ISLAND RD	0.94
02-107P US 50 TLL	CD0227 LOG INN RD - QA CO/L	3.28
02-107P US301 TLL	CD0227 LOG INN RD - QUEEN ANNES CO/L SEE US0050	0.00
02-109P MD 3	MD3BUS SOUTH OF GLEN BURNIE - MD0695 RAMP IS0895 B AHEAD	5.55



1-1-1944  
1-2-1944  
1-3-1944  
1-4-1944  
1-5-1944  
1-6-1944  
1-7-1944  
1-8-1944  
1-9-1944  
1-10-1944  
1-11-1944  
1-12-1944  
2-1-1944  
2-2-1944  
2-3-1944  
2-4-1944  
2-5-1944  
2-6-1944  
2-7-1944  
2-8-1944  
2-9-1944  
2-10-1944  
2-11-1944  
2-12-1944  
3-1-1944  
3-2-1944  
3-3-1944  
3-4-1944  
3-5-1944  
3-6-1944  
3-7-1944  
3-8-1944  
3-9-1944  
3-10-1944  
3-11-1944  
3-12-1944  
4-1-1944  
4-2-1944  
4-3-1944  
4-4-1944  
4-5-1944  
4-6-1944  
4-7-1944  
4-8-1944  
4-9-1944  
4-10-1944  
4-11-1944  
4-12-1944  
5-1-1944  
5-2-1944  
5-3-1944  
5-4-1944  
5-5-1944  
5-6-1944  
5-7-1944  
5-8-1944  
5-9-1944  
5-10-1944  
5-11-1944  
5-12-1944  
6-1-1944  
6-2-1944  
6-3-1944  
6-4-1944  
6-5-1944  
6-6-1944  
6-7-1944  
6-8-1944  
6-9-1944  
6-10-1944  
6-11-1944  
6-12-1944  
7-1-1944  
7-2-1944  
7-3-1944  
7-4-1944  
7-5-1944  
7-6-1944  
7-7-1944  
7-8-1944  
7-9-1944  
7-10-1944  
7-11-1944  
7-12-1944  
8-1-1944  
8-2-1944  
8-3-1944  
8-4-1944  
8-5-1944  
8-6-1944  
8-7-1944  
8-8-1944  
8-9-1944  
8-10-1944  
8-11-1944  
8-12-1944  
9-1-1944  
9-2-1944  
9-3-1944  
9-4-1944  
9-5-1944  
9-6-1944  
9-7-1944  
9-8-1944  
9-9-1944  
9-10-1944  
9-11-1944  
9-12-1944  
10-1-1944  
10-2-1944  
10-3-1944  
10-4-1944  
10-5-1944  
10-6-1944  
10-7-1944  
10-8-1944  
10-9-1944  
10-10-1944  
10-11-1944  
10-12-1944  
11-1-1944  
11-2-1944  
11-3-1944  
11-4-1944  
11-5-1944  
11-6-1944  
11-7-1944  
11-8-1944  
11-9-1944  
11-10-1944  
11-11-1944  
11-12-1944  
12-1-1944  
12-2-1944  
12-3-1944  
12-4-1944  
12-5-1944  
12-6-1944  
12-7-1944  
12-8-1944  
12-9-1944  
12-10-1944  
12-11-1944  
12-12-1944

CONTROL ROUTE SECTION NUMBER	DESCRIPTION OF CONTROL SECTION	MILEAGE
02-132P MD 3	MD175 - MD3BUS SOUTH OF GLEN BURNIE	4.17
02-142P MD 4	CAL/AA CO/L - MD0408 AT WAYSONS CORNER	4.30
02-155P MD100	MD0002 RITCHIE HWY - MD0003 CRAIN HWY	3.31
02-159P MD 2	AA&C COUNTY LINE - MD408&MD422 AT MT ZION	5.11
02-172p MD100	PROPOSED ARUNDEL FREEWAY - MD0002 RITCHIE HWY	0.55
02-176P MD 320L	MD017 <sub>B</sub> GENERALS HWY - MD0175 AT MD 677	5.21
02-178P MD695	BEG MAINT E OF MD 10 - MD0002 RITCHIE HWY	1.46
02-184P MD 10	BEG MAINT S OF MD 710 - MD0695	1.23

COUNTY TOTAL 88.77

COUNTY TOTAL



CONTROL ROUTE SECTION NUMBER	DESCRIPTION OF CONTROL SECTION	MILEAGE
03-001P MD295	AA/BALTO CO/L - BALTO CO/BALTO CI/L	1.43
03-010P MD 30	SPUR TO MD 668B - CO0472 JESSUPS SPRING RD	0.77
03-011P MD 30	CO0472 JESSUPS SPRING RD - BALTO/CARR CO/L	5.45
03-014P US 40	E BALTO CI/L - MD0695	2.75
03-015P US 40	MD0695 - MD0700 MARTIN BLVD	1.34
03-016P US 40	MD0700 MARTIN BLVD - BALTO/HAR CO/L	7.52
03-027P US140	S OF NOB HILL PARK RD - BALTO/CARR CO/L	1.79
03-052P MD 25	SPUR TO MD 25A - N OF MD 130	0.45
03-121P IS095 TLL	MD & BALTO COUNTY LINE - IS0695 BALTIMORE BELTWAY	2.41
03-143P MD695	US0040 PULASKI HWY - KELSO AVE	0.33
03-143P MD695	KELSO AVE - PROPOSED WINDLASS FREEWAY	0.52
03-180P MD 25A	IS0083 JONES FALLS EXPWY - CO1400 JOPPA RD MD0025 AHEAD	0.59
03-184P MD 43	IS0095 - US0040 PULASKI HWY	0.98
03-185P MD 43	CONNECTION TO MD0043 - IS0095	0.35
03-189P MD 41	BALTO CI/L - IS0695 BALTO BELTWAY	2.32
03-192P MD695	IS0695 AT RAMP FROM E BOUND I 95 - US0040 PULASKI HWY	1.03
03-193P MD 46	RD END S OF FRANCIS AVE - IS0095	0.50
03-200P MD695	MD0150 EASTERN AVE - UNDER CONST S OF CO5524	4.13
03-204P MD695	PROPOSED WINDLASS FREEWAY - N OF CHESACO AVE	0.84
03-205P MD695	N OF CHESACO AVE - MD0150 EASTERN AVE	1.46

COUNTY TOTAL 36.99





CONTROL ROUTE SECTION NUMBER		DESCRIPTION OF CONTROL SECTION	MILEAGE
04-002P MD 2		STOAKLEY RD AT STOAKLEY - MD4 SOUTH OF SUNDERLAND	7.42
04-002P MD 4		CD0045 STOAKLEY RD - MD0002 S OF SUNDERLAND SEE MD0002	0.00
04-003P MD 2		MD231 AT PR FREDERICK - STOAKLEY RD AT STOAKLEY	1.64
04-003P MD 4		MD0231 HALLOWING PT RD - CD0045 STOAKLEY RD SEE MD0002	0.00
04-004P MD 2		MD264 E OF PORT REPUBLIC - MD231 AT PR FREDERICK	3.79
04-004P MD 4		MD0264 BROOMES IS RD - MD0231 HALLOWING PT RD SEE MD0002	0.00
04-005P MD 2		CALVERT BEACH RD AT ST LEONARD - MD264 E OF PORT REPUBLIC	3.10
04-005P MD 4		CD0070 CALVERT BEACH RD - MD0264 BROOMES IS RD SEE MD0002	0.00
04-006P MD 2		MD497 AT BERTHA - CALVERT BEACH RD AT ST LEONARD	7.69
04-006P MD 4		MD0497 - CD0070 CALVERT BEACH RD SEE MD0002	0.00
04-007P MD 2		CD0076 NEWTOWN RD - MD497 AT BERTHA	3.81
04-007P MD 4		CD0076 NEWTOWN RD - MD0497 SEE MD0002	0.00
04-009P MD 4		CD0133 HARMONY PARIS RD - CAL/AA CO/L	4.57
04-010P MD 4		MD0002 S OF SUNDERLAND - CD0133 HARMONY PARIS RD	3.79
04-051P MD 2		MD4 SOUTH OF SUNDERLAND - AA&C COUNTY LINE	4.55

COUNTY TOTAL 40.36





AS OF JUNE 1973

CAROLINE COUNTY

PAGE 1

CONTROL ROUTE SECTION NUMBER	DESCRIPTION OF CONTROL SECTION	MILEAGE
05-008P MD404	CAROLINE/QA CD/L - MD0312 AT CD 95	3.05
05-009P MD404	MD0312 AT CD 95 - MD0328 AT CD 45	3.56
05-010P MD313	MD0404 AT ANDERSONTOWN - CD0236 SHARP RD SEE MD0404	0.00
05-010P MD404	CD0236 SHARP RD - MD0313	3.80
05-011P MD404	MD0313 - MD/DEL ST/L	4.06
05-052P MD404	MD0328 AT CD 45 - MD0474 AT WB MD 404	0.17
05-055P MD313	CD0236 SHARP RD - MD0619A 6 TH ST SEE MD0404	0.00
05-055P MD404	MD0474 AT WB MD 404 - CD0236 SHARP RD	1.83

COUNTY TOTAL 16.47

1941  
1942  
1943  
1944  
1945  
1946  
1947  
1948  
1949  
1950  
1951  
1952  
1953  
1954  
1955  
1956  
1957  
1958  
1959  
1960  
1961  
1962  
1963  
1964  
1965  
1966  
1967  
1968  
1969  
1970  
1971  
1972  
1973  
1974  
1975  
1976  
1977  
1978  
1979  
1980  
1981  
1982  
1983  
1984  
1985  
1986  
1987  
1988  
1989  
1990  
1991  
1992  
1993  
1994  
1995  
1996  
1997  
1998  
1999  
2000  
2001  
2002  
2003  
2004  
2005  
2006  
2007  
2008  
2009  
2010  
2011  
2012  
2013  
2014  
2015  
2016  
2017  
2018  
2019  
2020  
2021  
2022  
2023  
2024  
2025

2025



CONTROL ROUTE SECTION NUMBER	DESCRIPTION OF CONTROL SECTION	MILEAGE
06-008P MD 30	BAL AND CARR CD LINE - S LIMITS OF HAMPSTEAD	1.77
06-009P MD 30	S LIMITS OF HAMPSTEAD - N LIMITS OF HAMPSTEAD	1.25
06-010P MD 30	N LIMITS OF HAMPSTEAD - MD0027 IN MANCHESTER	3.74
06-011P MD 30	MD0027 IN MANCHESTER - PENNSYLVANIA STATE LINE	4.46
06-018P US140	BAL AND CARR CD LINE - MD0091 AT FINKSBURG	1.26
06-019P US140	MD0091 AT FINKSBURG - MD0097 AND MD 526 N OF WESTMINSTER	9.03
06-021P US140	MD0097 AND MD 526 N OF WESTMINSTER - MD0496 BACHMAN MILL RD	2.42
06-022P US140	MD0496 BACHMAN MILL RD - PENNA STATE LINE	8.03
	COUNTY TOTAL	32.06

1. The first part of the document is a list of names and addresses. The names are: [Illegible], [Illegible], [Illegible], [Illegible], [Illegible], [Illegible], [Illegible], [Illegible], [Illegible], [Illegible]. The addresses are: [Illegible], [Illegible], [Illegible], [Illegible], [Illegible], [Illegible], [Illegible], [Illegible], [Illegible], [Illegible].

CHURCH STATE

CONTROL ROUTE SECTION NUMBER	DESCRIPTION OF CONTROL SECTION	MILEAGE
07-005P US 40	US0222 AIKIN AVE - MD0272	7.29
07-006P US 40	MD0272 - W CI/L ELKTON	5.43
07-007P US 40	W CI/L ELKTON - BIG ELK CREEK	0.94
07-008P US 40	BIG ELK CREEK - DELEWARE ST/L	2.80
07-009P MD213	N END C&D CANAL BRIDGE - US40 SOUTH OF ELKTON	5.07
07-010P MD213	S END C&D CANAL BRIDGE - N END C&D CANAL BRIDGE	0.77
07-011P MD213	MD0310 AT CAYOTS - S END C&D CANAL BRIDGE	3.14
07-012P MD213	MD0282 - N CORP/LM OF CECILTON	0.50
07-012P MD213	N CORP/LM OF CECILTON - MD0310 AT CAYOTS	6.05
07-013P MD213	KENT CO/L - CORP/LM OF CECILTON	2.58
07-013P MD213	CORP/LM OF CECILTON - MD0282	0.50
07-014P US222	US0001 CONWINGO RD AND MD 338 - PENNA AND MD STATE LINE	3.68
07-017P US301	KENT CO/L - DELAWARE ST/L	3.20
07-057P US 1	MD0273 - MD/PA ST/L	3.47
07-063P MD213	US40 SOUTH OF ELKTON - MD7/MAIN ST/IN ELKTON	0.55
07-063P MD213	MD7/MAIN ST/IN ELKTON - MD0279 IN ELKTON	0.92
07-069P MD279	MD 268/NORTH ST/IN ELKTON - I-95	2.15
07-075P US222	US0040 IN PERRYVILLE PULASKI HWY - IS0095	1.75
07-076P US222	IS0095 - MD0824A E OF CRAIGTON	0.47
07-076P MD275	US222 AT CRAIGTOWN - MD276	2.25
07-078P MD279	I-95 - DELAWARE STATE LINE	1.17
07-080P MD279	MD0213 IN ELKTON - MD 268/NORTH ST/IN ELKTON	0.52
07-086P US 40	TLL HARFORD CO/L - US0222 AIKIN AVE	1.16

COUNTY TOTAL 56.36



10-1-68  
10-2-68  
10-3-68  
10-4-68  
10-5-68  
10-6-68  
10-7-68  
10-8-68  
10-9-68  
10-10-68  
10-11-68  
10-12-68  
10-13-68  
10-14-68  
10-15-68  
10-16-68  
10-17-68  
10-18-68  
10-19-68  
10-20-68  
10-21-68  
10-22-68  
10-23-68  
10-24-68  
10-25-68  
10-26-68  
10-27-68  
10-28-68  
10-29-68  
10-30-68  
10-31-68

DUPLICATE

CONTROL ROUTE SECTION NUMBER	DESCRIPTION OF CONTROL SECTION	MILEAGE
08-001P MD 5	MD0231 PRINCE FREDERICK HUGHESVILLE RD - US0301 BLUE STAR MEMORIAL HWY	10.60
08-002P MD 5	ST MARYS AND CHARLES CO LINE - MD0231 PRINCE FREDERICK HUGHESVILLE RD	1.77
08-013P US301	MD0427 CHAPEL POINT RD - MD0006 CHARLES ST IN LA PLATA	4.97
08-014P US301	END GOV NICE MEM BRIDGE - MD0427 CHAPEL POINT RD	8.10
08-015p US301 TLL	VIRGINIA ST/L - END GOV NICE MEM BRIDGE	1.90
08-058P MD 5	US0301 BLUE STAR MEMORIAL HWY - CHARLES AND PG CO LINE SEE US0301	0.00
08-058P US301	MD0005 WALDORF LEONARDTOWN RD - PRINCE GEORGES CO/L	3.01
08-061P US301	MD0006 CHARLES ST IN LA PLATA - MD0005 WALDORF LEONARDTOWN RD	8.59
COUNTY TOTAL		38.94

10-10-50  
10-11-50  
10-12-50  
10-13-50  
10-14-50  
10-15-50  
10-16-50  
10-17-50  
10-18-50  
10-19-50  
10-20-50  
10-21-50  
10-22-50  
10-23-50  
10-24-50  
10-25-50  
10-26-50  
10-27-50  
10-28-50  
10-29-50  
10-30-50  
10-31-50

COPY 174



CONTROL ROUTE SECTION NUMBER	DESCRIPTION OF CONTROL SECTION	MILEAGE
09-001P US 50	BEGIN MAINT AT CHOPTANK RIV BR - TAL/DOR CO/L	0.85
09-001P US 50	TAL/DOR CO/L - END CHOPTANK RIV BR	0.82
09-002P US 50	END CHOPTANK RIV BR - MD0016	4.34
09-003P US 50	MD0016 - WICOMICO CO/L	11.78

COUNTY TOTAL 17.79

1951  
1952  
1953  
1954  
1955  
1956  
1957  
1958  
1959  
1960  
1961  
1962  
1963  
1964  
1965  
1966  
1967  
1968  
1969  
1970  
1971  
1972  
1973  
1974  
1975  
1976  
1977  
1978  
1979  
1980  
1981  
1982  
1983  
1984  
1985  
1986  
1987  
1988  
1989  
1990  
1991  
1992  
1993  
1994  
1995  
1996  
1997  
1998  
1999  
2000  
2001  
2002  
2003  
2004  
2005  
2006  
2007  
2008  
2009  
2010  
2011  
2012  
2013  
2014  
2015  
2016  
2017  
2018  
2019  
2020  
2021  
2022  
2023  
2024  
2025

CONTROL ROUTE SECTION NUMBER	DESCRIPTION OF CONTROL SECTION	MILEAGE
10-077P US 15	US0040 AT MD 144 - US0040 SEE US0040	0.00
10-077P US 40	US0015 MD0144 AT W PATRICK ST - US0015 ATJEFFERSON ST	0.64
10-077P US 40	US0015 ATJEFFERSON ST - IS0070 IS0070S	0.69
10-081P US 15	US0040 - MD0026	2.52
10-091P US 15	MD0806A - MD0904F	6.68
10-093P US 15	MD0026 - FISHING CREEK	6.90
10-094P US 15	FISHING CREEK - MD0806M	7.28
10-097P US340	MD0180 - US0015 NORTH BOUND	4.58
10-098P US 15	MD0904F - MD/PA ST/L	1.34
10-104P US340	WASHINGTON CO/L - MD0017	2.13
10-105P US340	MD0017 - MD0180	3.41
10-113P US 15	US0340 - IS0070	4.11
10-113P US340	US0015 NORTH BOUND - IS0070 SEE US0015	0.00
10-127P US 15	IS0070 - US0040 AT MD 144	0.63
10-127P US340	IS0070 - US0040 BALTIMORE NATIONAL PIKE SEE US0015	0.00
10-129P US 15	BRIDGE OVER POTOMAC RIVER - MD/VA ST/L	0.03
10-129P US 15	MD/VA ST/L - US0340	7.18
10-131P US 15	MD0806M - MD0806A	0.68

COUNTY TOTAL 48.80



DATE	DESCRIPTION	AMOUNT	BALANCE
1950-01-01	OPENING BALANCE	100.00	100.00
1950-01-15	PAYROLL	50.00	50.00
1950-01-30	RENT	25.00	25.00
1950-02-15	SALES	75.00	100.00
1950-02-28	EXPENSES	30.00	70.00
1950-03-15	REVENUE	60.00	130.00
1950-03-31	CLOSING BALANCE		130.00

CHITTY TEST

CONTROL ROUTE SECTION NUMBER	DESCRIPTION OF CONTROL SECTION	MILEAGE
11-002P US 40	PA ST/L - US0219 AT KEYSERS RIDGE	3.42
11-008P US219	US0040 AT CD 0216 CHESTNUT RIDGE RD - MD AND PENN STATE LINE	2.06
11-011P US219	CD0343 OLD US 219 - CD0052 W FRIENDS ST	5.81
11-012P US219	CD0163 GLENDALE RD - CD0343 OLD US 219	2.70
11-013p US219	N CORP LIMITS OF OAKLAND - CD0163 GLENDALE RD	7.25
11-014P US219	MD0036 OAK ST - N CORP LIMITS OF OAKLAND	0.84
11-051P US219	CD0052 W FRIENDS ST - US0040 NATIONAL PIKE AT KEYSERS RIDGE	6.89
11-052P US219	CD0343 OLD US 219 - CD0343 OLD US 219	2.86

COUNTY TOTAL 31.83





CONTROL ROUTE SECTION NUMBER	DESCRIPTION OF CONTROL SECTION	MILEAGE
12-011P US 40	HAR/BALTO CO/L - MD0755	3.79
12-012P US 40	MD0755 - CAROL AVE	8.53
12-012P US 40	CAROL AVE - MD0132	0.87
12-013P US 40	MD0132 - CORP LIMITS ABERDEEN @ MT ROYAL	0.86
12-013P US 40	CORP LIMITS ABERDEEN @ MT ROYAL - MD0007A OSTEGO ST	3.75
12-014P US 40	MD0007A OSTEGO ST - BEG TOLL AUTHORITY E OF ERIE ST	0.22
12-014P US 40 TLL	BEG TOLL AUTHORITY E OF ERIE ST - HAR/CECIL CO/L	0.69
12-092P US 1	US0001BU AND MD147 - MD0024	3.49
12-093P US 1	MD0024 - US0001BU	1.06
12-097P MD 22	E OF 195 @ ABERDEEN - ABERDEEN PROVING GROUNDS	3.13

COUNTY TOTAL 26.29



CONTROL ROUTE SECTION NUMBER	DESCRIPTION OF CONTROL SECTION	MILEAGE
13-007P US 29	MD0103 - US0040	1.48
13-008P US 29	MD0108 CLARKSVILLE PIKE - MD0103	1.43
13-022P US 29	MD0032 - MD0108 CLARKSVILLE PIKE	4.52
13-023P US 29	MONT AND HOW CD LINE - MD0032	4.38
13-054P MD100	US0001 BALTIMORE WASHINGTON BLVD - RD END NW OF IS 95	1.31
13-063P MD 32	MD0108 - CB0043 BURNWOODS RD	5.45
13-069P US 29	US0040 - IS0070N	1.36
13-070P US 29	IS0070N - MD0099	0.46
13-084P IS095 TLL	US1 - MD & BALTO COUNTY LINE	0.09
13-091P MD 32UL	BEG MAINT N OF VOLMERHAUSEN RD - MD0032	1.21

COUNTY TOTAL 21.69





AS OF JUNE 1973

KENT COUNTY

PAGE 1

CONTROL ROUTE SECTION NUMBER	DESCRIPTION OF CONTROL SECTION	MILEAGE
14-001P MD213	MD0313 IN GALENA - CECIL CD/L	1.75
14-009P US301	QUEEN ANNES CD/L - CECIL CD/L	8.79
14-051P MD313	US301 - MD213 AND MD290 IN GALENA	2.53
	COUNTY TOTAL	13.07

1. ...  
2. ...  
3. ...  
4. ...  
5. ...

COUNTY TOTAL



AS OF JUNE 1973

MONTGOMERY COUNTY

PAGE 1

CONTROL ROUTE SECTION NUMBER	DESCRIPTION OF CONTROL SECTION	MILEAGE
15-010P US 29	MD97 IN SILVER SPRING - MD193 AT FOUR CORNERS	1.95
15-011P US 29	DC LINE - MD97 IN SILVER SPRING	0.81
15-024P US 29	MD198 AT BURTONSVILLE - MD&M COUNTY LINE	1.77
15-168P US 29	MD650 AT WHITE OAK - MD198 AT BURTONSVILLE	5.93
15-177P US 29	MD193 AT FOUR CORNERS - MD650 AT WHITE OAK	2.07

COUNTY TOTAL 12.53

1. ...  
 2. ...  
 3. ...  
 4. ...  
 5. ...  
 6. ...  
 7. ...  
 8. ...  
 9. ...  
 10. ...

COUNTY ...

CONTROL ROUTE SECTION NUMBER	DESCRIPTION OF CONTROL SECTION	MILEAGE
16-016P MD 5	SOUTH RAMP OF SUTLAND PKWY - DC LINE	0.25
16-017P MD 5	MD0414 ST BARNABAS RD - SOUTH RAMP OF SUTLAND PKWY	1.56
16-018P MD 5	IS0495 CAPITAL BELTWAY - MD0414 ST BARNABAS RD	1.56
16-033P US301	MD0214 CENTRAL AVE - MD0003 ROBERT CRAIN HWY	3.89
16-036P MD 5	CHARLES AND PG CO LINE - US0301 BLUE STAR MEMORIAL HWY SEE US0301	0.00
16-036P US301	CHARLES CO/L - MD0005 BRANCH AVE	2.53
16-042P US 50	US0301 & MD0003 - AA CO/L	1.23
16-042P US301	MD0003 ROBERT CRAIN HWY - ANNE ARUNDEL CO/L SEE US0050	0.00
16-121P MD 5	MD0223 PISCATAWAY RD - IS0495 CAPITAL BELTWAY	4.11
16-125P MD 5	US0301 BLUE STAR MEMORIAL HWY - MD0223 PISCATAWAY RD	5.34
16-126P US 50	MD0704 GEORGE PALMER HWY - US0301 & MD0003	7.05
16-134P US 50	BEG SRC MAINT D C/L - MD0704 GEORGE PALMER HWY	6.09
16-135P MD 4	IS0495 - DC/MD ST/L	4.97
16-146P MD 3	US50/JOHN HANSON HWY/ - AA&PG COUNTY LINE	2.53
16-146P MD450	MD0003 CRAIN HWY - PG/AA CO/L SEE MD0003	0.00
16-147P US301	MD0005 BRANCH AVE - MD0004 SOUTHERN MARYLAND BLVD	11.57
16-150P US301	MD0004 SOUTHERN MARYLAND BLVD - MD0214 CENTRAL AVE	5.99
16-186P MD 4	MD0223 - IS0495	3.08
16-187P MD 4	CD1212 OLD CRAIN HWY - MD0223	3.37
16-188P MD 4	US0301 - CD1212 OLD CRAIN HWY	1.50
16-189P MD 4	AA/PG CO/L - US0301	1.44

COUNTY TOTAL 68.06





CONTROL ROUTE SECTION NUMBER	DESCRIPTION OF CONTROL SECTION	MILEAGE
17-001P US 50	BEG SRC MAINT E OF COX CREEK - US0301 AT QUEENSTOWN INTERCHANGE	7.39
17-001P US301	BEG SRC E OF COX CREEK - US0050 OCEAN GATEWAY SEE US0050	0.00
17-003P US 50	US0301 AT QUEENSTOWN INTERCHANGE - MD0213 AT MD0662	5.51
17-004P US 50	MD0213 AT MD0662 - TAL CO/L	1.50
17-005P MD213	US0050 N OF WYE MILLS - US0301	4.43
17-013P MD404	QA&T COUNTY LINE - CO&QA COUNTY LINE	1.48
17-040P US301	US0050 OCEAN GATEWAY - MD0213 WYE MILLS CENTREVILLE RD	5.82
17-041P US301	MD0213 WYE MILLS CENTREVILLE RD - MD0305 HOPE RD	4.58
17-042P US301	MD0305 HOPE RD - KENT CO/L	17.31
17-043P US 50 TLL	AA CO/L - BEG SRC MAINT E OF COX CREEK	4.54
17-043P US301 TLL	ANNE ARUNDEL CO/L - BEG SRC E OF COX CREEK SEE US0050	0.00

COUNTY TOTAL 52.56

1-10-50  
1-11-50  
1-12-50  
1-13-50  
1-14-50  
1-15-50  
1-16-50  
1-17-50  
1-18-50  
1-19-50  
1-20-50  
1-21-50  
1-22-50  
1-23-50  
1-24-50  
1-25-50  
1-26-50  
1-27-50  
1-28-50  
1-29-50  
1-30-50  
1-31-50  
2-1-50  
2-2-50  
2-3-50  
2-4-50  
2-5-50  
2-6-50  
2-7-50  
2-8-50  
2-9-50  
2-10-50  
2-11-50  
2-12-50  
2-13-50  
2-14-50  
2-15-50  
2-16-50  
2-17-50  
2-18-50  
2-19-50  
2-20-50  
2-21-50  
2-22-50  
2-23-50  
2-24-50  
2-25-50  
2-26-50  
2-27-50  
2-28-50  
2-29-50  
2-30-50  
2-31-50  
3-1-50  
3-2-50  
3-3-50  
3-4-50  
3-5-50  
3-6-50  
3-7-50  
3-8-50  
3-9-50  
3-10-50  
3-11-50  
3-12-50  
3-13-50  
3-14-50  
3-15-50  
3-16-50  
3-17-50  
3-18-50  
3-19-50  
3-20-50  
3-21-50  
3-22-50  
3-23-50  
3-24-50  
3-25-50  
3-26-50  
3-27-50  
3-28-50  
3-29-50  
3-30-50  
3-31-50  
4-1-50  
4-2-50  
4-3-50  
4-4-50  
4-5-50  
4-6-50  
4-7-50  
4-8-50  
4-9-50  
4-10-50  
4-11-50  
4-12-50  
4-13-50  
4-14-50  
4-15-50  
4-16-50  
4-17-50  
4-18-50  
4-19-50  
4-20-50  
4-21-50  
4-22-50  
4-23-50  
4-24-50  
4-25-50  
4-26-50  
4-27-50  
4-28-50  
4-29-50  
4-30-50  
4-31-50  
5-1-50  
5-2-50  
5-3-50  
5-4-50  
5-5-50  
5-6-50  
5-7-50  
5-8-50  
5-9-50  
5-10-50  
5-11-50  
5-12-50  
5-13-50  
5-14-50  
5-15-50  
5-16-50  
5-17-50  
5-18-50  
5-19-50  
5-20-50  
5-21-50  
5-22-50  
5-23-50  
5-24-50  
5-25-50  
5-26-50  
5-27-50  
5-28-50  
5-29-50  
5-30-50  
5-31-50  
6-1-50  
6-2-50  
6-3-50  
6-4-50  
6-5-50  
6-6-50  
6-7-50  
6-8-50  
6-9-50  
6-10-50  
6-11-50  
6-12-50  
6-13-50  
6-14-50  
6-15-50  
6-16-50  
6-17-50  
6-18-50  
6-19-50  
6-20-50  
6-21-50  
6-22-50  
6-23-50  
6-24-50  
6-25-50  
6-26-50  
6-27-50  
6-28-50  
6-29-50  
6-30-50  
6-31-50  
7-1-50  
7-2-50  
7-3-50  
7-4-50  
7-5-50  
7-6-50  
7-7-50  
7-8-50  
7-9-50  
7-10-50  
7-11-50  
7-12-50  
7-13-50  
7-14-50  
7-15-50  
7-16-50  
7-17-50  
7-18-50  
7-19-50  
7-20-50  
7-21-50  
7-22-50  
7-23-50  
7-24-50  
7-25-50  
7-26-50  
7-27-50  
7-28-50  
7-29-50  
7-30-50  
7-31-50  
8-1-50  
8-2-50  
8-3-50  
8-4-50  
8-5-50  
8-6-50  
8-7-50  
8-8-50  
8-9-50  
8-10-50  
8-11-50  
8-12-50  
8-13-50  
8-14-50  
8-15-50  
8-16-50  
8-17-50  
8-18-50  
8-19-50  
8-20-50  
8-21-50  
8-22-50  
8-23-50  
8-24-50  
8-25-50  
8-26-50  
8-27-50  
8-28-50  
8-29-50  
8-30-50  
8-31-50  
9-1-50  
9-2-50  
9-3-50  
9-4-50  
9-5-50  
9-6-50  
9-7-50  
9-8-50  
9-9-50  
9-10-50  
9-11-50  
9-12-50  
9-13-50  
9-14-50  
9-15-50  
9-16-50  
9-17-50  
9-18-50  
9-19-50  
9-20-50  
9-21-50  
9-22-50  
9-23-50  
9-24-50  
9-25-50  
9-26-50  
9-27-50  
9-28-50  
9-29-50  
9-30-50  
9-31-50  
10-1-50  
10-2-50  
10-3-50  
10-4-50  
10-5-50  
10-6-50  
10-7-50  
10-8-50  
10-9-50  
10-10-50  
10-11-50  
10-12-50  
10-13-50  
10-14-50  
10-15-50  
10-16-50  
10-17-50  
10-18-50  
10-19-50  
10-20-50  
10-21-50  
10-22-50  
10-23-50  
10-24-50  
10-25-50  
10-26-50  
10-27-50  
10-28-50  
10-29-50  
10-30-50  
10-31-50  
11-1-50  
11-2-50  
11-3-50  
11-4-50  
11-5-50  
11-6-50  
11-7-50  
11-8-50  
11-9-50  
11-10-50  
11-11-50  
11-12-50  
11-13-50  
11-14-50  
11-15-50  
11-16-50  
11-17-50  
11-18-50  
11-19-50  
11-20-50  
11-21-50  
11-22-50  
11-23-50  
11-24-50  
11-25-50  
11-26-50  
11-27-50  
11-28-50  
11-29-50  
11-30-50  
11-31-50  
12-1-50  
12-2-50  
12-3-50  
12-4-50  
12-5-50  
12-6-50  
12-7-50  
12-8-50  
12-9-50  
12-10-50  
12-11-50  
12-12-50  
12-13-50  
12-14-50  
12-15-50  
12-16-50  
12-17-50  
12-18-50  
12-19-50  
12-20-50  
12-21-50  
12-22-50  
12-23-50  
12-24-50  
12-25-50  
12-26-50  
12-27-50  
12-28-50  
12-29-50  
12-30-50  
12-31-50

COUNTY TOTAL 1950



CONTROL ROUTE SECTION NUMBER	DESCRIPTION OF CONTROL SECTION	MILEAGE
18-001P MD 5	MD0006 LA PLATA NEW MARKET RD - ST MARYS AND CHARLES CRYL	2.51
18-002P MD 5	MD0235 THREE NOTCH RD - MD0006 LA PLATA NEW MARKET RD	4.53
18-009P MD235	MD 245 @ HOLLYWOOD - MD 5 SE OF MECHANICSVILLE	9.97
18-010P MD235	MD 246 @ LEXINGTON PARK - MD 245 @ HOLLYWOOD	8.81

COUNTY TOTAL 25.82

1-10-50  
1-11-50  
1-12-50  
1-13-50  
1-14-50  
1-15-50  
1-16-50  
1-17-50  
1-18-50  
1-19-50  
1-20-50  
1-21-50  
1-22-50  
1-23-50  
1-24-50  
1-25-50  
1-26-50  
1-27-50  
1-28-50  
1-29-50  
1-30-50  
1-31-50

COUNTY

CONTROL ROUTE SECTION NUMBER	DESCRIPTION OF CONTROL SECTION	MILEAGE
20-001P US 50	MD0404 AT QA CD/L - MD0309	8.86
20-002P US 50	MD0309 - S CORP LIMITS OF EASTON	5.11
20-003P US 50	S CORP LIMITS OF EASTON - CHOPTANK RIVER BRIDGE	10.82
20-006P MD404	US50 - QA&T COUNTY LINE	4.82

COUNTY TOTAL 29.63





CONTROL ROUTE SECTION NUMBER	DESCRIPTION OF CONTROL SECTION	MILEAGE
21-024P US340	VIRGINIA ST/L - END SANDY HOOK BRIDGE	0.43
21-095P US340	END SANDY HOOK BRIDGE - FREDERICK CO/L	1.88
21-118P US 40	BEG DUAL SECTIONN WDF MD 144WA - IS0070 US0040 N OF HANCOCK	4.09
COUNTY TOTAL		6.40

1-11-58  
1-10-58  
1-9-58  
1-8-58  
1-7-58  
1-6-58  
1-5-58  
1-4-58  
1-3-58  
1-2-58  
1-1-58

COMPTON



AS OF JUNE 1973

WICOMICO COUNTY

PAGE 1

CONTROL ROUTE SECTION NUMBER	DESCRIPTION OF CONTROL SECTION	MILEAGE
22-004P US 13	PROP US 13 N OF SALISBURY - MD STATE POLICE BARRACKS	1.73
22-007P US 13	S&I COUNTY LINE - US0013 PROP SALISBURY BY-PASS	0.56
22-008P US 50	DDR CD/L - MD0670	10.39
22-009P US 50	MD0670 - MD0349	4.48
22-044P US 13	MD STATE POLICE BARRACKS - DELAWARE STATE LINE	2.48
22-048P US 50	MD0349 - US0013	1.12
22-049P US 50	US0013 - CD0293 MERRITT MILL RD	2.98
22-050P US 50	CD0293 MERRITT MILL RD - CD0248 SIXTY FOOT RD	6.71
22-051P US 50	CD0248 SIXTY FOOT RD - WDR CD/L	5.26

COUNTY TOTAL 35.73

1945-1946  
1946-1947  
1947-1948  
1948-1949  
1949-1950  
1950-1951  
1951-1952  
1952-1953  
1953-1954  
1954-1955  
1955-1956  
1956-1957  
1957-1958  
1958-1959  
1959-1960  
1960-1961  
1961-1962  
1962-1963  
1963-1964  
1964-1965  
1965-1966  
1966-1967  
1967-1968  
1968-1969  
1969-1970  
1970-1971  
1971-1972  
1972-1973  
1973-1974  
1974-1975  
1975-1976  
1976-1977  
1977-1978  
1978-1979  
1979-1980  
1980-1981  
1981-1982  
1982-1983  
1983-1984  
1984-1985  
1985-1986  
1986-1987  
1987-1988  
1988-1989  
1989-1990  
1990-1991  
1991-1992  
1992-1993  
1993-1994  
1994-1995  
1995-1996  
1996-1997  
1997-1998  
1998-1999  
1999-2000  
2000-2001  
2001-2002  
2002-2003  
2003-2004  
2004-2005  
2005-2006  
2006-2007  
2007-2008  
2008-2009  
2009-2010  
2010-2011  
2011-2012  
2012-2013  
2013-2014  
2014-2015  
2015-2016  
2016-2017  
2017-2018  
2018-2019  
2019-2020  
2020-2021  
2021-2022  
2022-2023  
2023-2024  
2024-2025

CHW 10 10 10

CONTROL ROUTE SECTION NUMBER	DESCRIPTION OF CONTROL SECTION	MILEAGE
19-036P US 13	MD675 NORTH OF PRINCESS ANNE - SEWI COUNTY LINE	4.88
19-037P US 13	MD363 WEST OF PRINCESS ANNE - MD675 NORTH OF PRINCESS ANNE	1.98
19-038P US 13	MD413 AT WESTOVER - MD363 WEST OF PRINCESS ANNE	4.94
19-039P US 13	S&WD COUNTY LINE - MD413 AT WESTOVER	8.48
	COUNTY TOTAL	20.28




1-1-50  
 1-2-50  
 1-3-50  
 1-4-50  
 1-5-50  
 1-6-50  
 1-7-50  
 1-8-50  
 1-9-50  
 1-10-50  
 1-11-50  
 1-12-50

1950

CONTROL ROUTE SECTION NUMBER	DESCRIPTION OF CONTROL SECTION	MILEAGE
23-006P US 50	US0113 - MD0378 IN OCEAN CITY	7.35
23-007P US113	MD0452 - MD/DEL ST/L	6.55
23-010P US113	US0113UL N OF SNOW HILL - US0050	13.79
23-012P US113	US0013 - US0113UL S OF CASTLE HILL RD	9.06
23-046P US113	US0050 - MD0452	1.98
23-051P US 13	US113 IN POCOMOKE CITY - SAND COUNTY LINE	1.75
23-052P US 13	VIRGINIA STATE LINE - US113 IN POCOMOKE CITY	4.56
23-056P US 50	WIC CO/L - US0113	7.05
23-062P MD 90	MD0589 - MD0528 IN OCEAN CITY	5.81
23-065P US113UL	US0113 N OF SHAD LANDING - MD0012 W OF AYRES LA	2.77
	COUNTY TOTAL	60.57









CONTROL ROUTE SECTION NUMBER	DESCRIPTION OF CONTROL SECTION	MILEAGE
01-0015 US 40	GARRETT CO/L - W CI/L FROSTBURG	1.44
01-0025 MD 36	US0040 AT E CORP/LM OF FROSTBURG - US0040 AT S WATER ST SEE US0040	0.00
01-0025 US 40	W CI/L FROSTBURG - E CI/L FROSTBURG	1.78
01-0035 US 40	E CI/L FROSTBURG - MD0053	4.05
01-0045 US 40	MD0053 - MD0036 MT SAVAGE RD	4.04
01-0055 US 40	MD0036 MT SAVAGE RD - W CI/L CUMBERLAND	0.89
01-0075 MD144AH	US40 E OF ROCKY GAP RD - RD END/S SIDE US40/	0.26
01-0075 MD144AI	US40 - RD END/S SIDE US40 W OF PLEASANT VAL RD	0.04
01-0085 MD144AJ	US40 - ROAD END E OF PLEASANT VALLEY RD	0.34
01-0085 MD144AK	US40 - ROAD END/E OF BREAK NECK RD N OF US40/	0.27
01-0095 MD144AC	MURLEY BRANCH RD AT FLINTSTONE - ROAD END	0.31
01-0095 MD144AD	US40 E OF FLINTSTONE - ROAD END	0.08
01-0095 MD144AE	CD0500 WARM SPRINGS RD - US0040	3.35
01-0105 MD144AL	RD/END - US40 (W OF BELLEGROVE S SIDE US40)	0.23
01-0105 MD144AM	US40 - US40/E OF BELLEGROVE ON S SIDE OF US40	0.34
01-0115 MD 51	SE LIMITS OF CUMBERLAND - W MD RR AT N BRANCH	3.16
01-0125 MD 51	W MD RR AT N BRANCH - CD0493 BRICE HOLLOW RD	2.74
01-0135 MD 51	CD0493 BRICE HOLLOW RD - CD0548 WAGNER RD AT OLD TOWN	6.70
01-0145 MD 51	CD0548 WAGNER RD AT OLD TOWN - END POTOMAC RIV BR AT PAW PAW	10.59
01-0155 MD 53	US220 AT CRESAPTOWN - US40 AT ALLEGANY GROVE	3.39
01-0165 US220	CORP/LM OF CUMBERLAND - US0220 SBL	0.14
01-0165 US220	US0220 SBL - MD/PA ST/L	3.89
01-0195 MD830A	ROAD END N OF MCCOOLE /E SIDE OF US220/ - US220	0.10
01-0195 MD830B	US220 - ROAD END SOUTH OF RAWLINGS	0.10





CONTROL ROUTE SECTION NUMBER	DESCRIPTION OF CONTROL SECTION	MILEAGE
01-020S MD 35	MD36 AT CORRIGANVILLE - PENNA STATE LINE	2.37
01-023S MD 36	US0040 AT S WATER ST - CO0197 NEW SCHOOL RD	4.58
01-024S MD936	MDC036 IN MIDLAND - US0040 MAIN ST IN FROSTBURG	3.06
01-025S MD 36	CO0026 BARTLETT ST IN BARTON - MD0936 IN MIDLAND	6.29
01-026S MD 36	MD W VA ST/L AT WESTERNPORT - CO0026 BARTLETT ST IN BARTON	5.26
01-027S MD 47	MD36 AT BARRELLVILLE - PENNA STATE LINE	1.70
01-029S MD 49	MD 65B - WEST CORP LMTS OF CUMBERLAND	1.77
01-031S MD 36	MD0936 IN MIDLAND - MD0055 AT CO 681 CABIN RUN RD	2.10
01-031S MD 55	MD0036 + CO 681 CABIN RUN RD - US0040 AT CLARYSVILLE	2.55
01-031S MD955	RD END S OF CO 107 NW DNS RK RD - MD0055	0.17
01-032S MD825	MD36 - ROAD END S OF JOHNSON ST IN WESTERNPORT	0.14
01-034S MD638	MD743 AT ECKHART MINES - MD36 AT MORGANTOWN	2.34
01-038S MD657	N CORP/LM OF LONACONING - GARRETT CO/L	1.81
01-039S MD658	MD 53 AT WINCHESTER - US40 AT ALLEGANY GROVE	0.84
01-041S MD135A	MD0135 MCCOOLE WESTERNPORT RD - US0220 MCMULLEN HIGHWAY	0.77
01-042S MD942	POTOMAC RIV BR BETW/ W/VA RT28 & US220	0.06
01-043S MD144AA	RD/END - US40 W OF WOODMONT RD	0.92
01-043S MD144AB	RD END S SIDE US 40 - RD END NEAR ROOT RD	0.10
01-043S MD144AC	US40 W OF FLINTSTONE - MURLEY BRANCH RD AT FLINTSTONE	0.44
01-044S MD831A	US40 AT NARROWS - MD36	0.48
01-044S MD831B	RD END S OF CO 421 MAIN AVE - RD END N OF CO 422 COWDEN AVE	0.48
01-044S MD831C	MD36 - MD36 AT CORRIGANVILLE	0.90
01-045S MD636	MD53 - US220 AT CRESAPTOWN	0.28
01-046S MD743	MD0036 - US0040	0.98







CONTROL ROUTE SECTION NUMBER	DESCRIPTION OF CONTROL SECTION	MILEAGE
01-048S MD780D	US40 - A&W COUNTY LINE	0.19
01-049S MD951	MD53 - MD53 /N OF CRESAPTOWN ON W SIDE MD53/	0.23
01-051S MD 36	MD0035 - US0040 AT NARROWS PARK	2.12
01-052S MD831D	MD36 - MD36/E OF MD47 & N OF MD36/	0.37
01-052S MD831E	RD END E OF SPUR TO MD 36 - ROAD END/E OF MD47 ON N SIDE MD36/	0.30
01-052S MD831F	ROAD END AT BARRELVILLE - MD47	0.04
01-053S US 40	CO0504 DOLLY RD - US0040SC	6.12
01-054S MD 51	BEG MAINT AT HOWARD ST - SPRINGDALE ST	1.18
01-054S MD 51	SPRINGDALE ST - SE LIMITS OF CUMBERLAND	1.42
01-056S MD 36	CO0197 NEW SCHOOL RD - MD0035	5.30
01-057S MD144AN	CHRISTIE RD - US0040	1.00
01-059S US 40SC	US40 & DAVIS RD EASTERLY - US40 W OF WATSON RD	7.36
01-060S US 40	US0040SC - CO0574 M V SMITH RD	1.58
01-060S US 40	US0040SC W OF CO 591 MANN WATSON RD - WASHINGTON CO/L	2.29
01-061S MD 9	US220 - END POTOMAC RIVER BRIDGE IN W VIRGINIA	0.53
01-062S MD135	MD0050 LEE ST BEG SRC MAINT - MD0135A IN MC COOLE	5.74
01-062S MD135	MD0135A IN MC COOLE - CO0220	0.46
01-062S MD135B	US0220 MC MULLEN HWY - MD0135 AT MC COOLE	0.11
01-063S MD 36A	MD135 NORTHERLY - END CONST IN WESTERNPORT	0.17
01-065S US 40	US0220UL - CO0504 DOLLY RD	9.82
01-068S MD395	US220 N OF CUMBERLAND - US40 NEAR EVITTS CREEK	0.70
01-069S MD639	WILLOWBROOK INTERCHANGE - WILLIAMS ROAD	1.47
01-075S MD 36	MD0055 AT CO 681 CABIN RUN RD - US0040 AT E CORP/LM OF FROSTBURG	2.41

COUNTY TOTAL 144.53





CONTROL ROUTE SECTION NUMBER	DESCRIPTION OF CONTROL SECTION	MILEAGE
02-001S MD 2	MD0003BU CRAIN HWY - S BALTO CITY/L	3.18
02-002S MD 2	MD0648 AT GLEN BURNIE - MD0003BU CRAIN HWY	1.95
02-003S MD 2	MD0100 MOUNTAIN RD - MD0648 AT GLEN BURNIE	2.35
02-004S MD 2	MD0648 AT SEVERNA PARK - MD0100 MOUNTAIN RD	4.64
02-005S MD 2	US0050 AT REVEL INTERCHANGE - MD0648 AT SEVERNA PARK	5.56
02-006S MD450	BRIDGE OVER SEVERN RIVER - E END OF BR OVER SEVERN RIVER	0.39
02-006S MD450	E END OF BR OVER SEVERN RIVER - US0050 BLUE STAR MEM HWY	1.63
02-007S MD450	MD0436 - BRIDGE OVER SEVERN RIVER	0.42
02-008S MD450	BEG MAINT W OF COLLEGE AVE - MD0436	0.36
02-009S MD393	MD0002 SOLOMONS IS RD - MD0450 WEST ST	0.63
02-012S MD778F	MD0002 SOLOMONS IS RD - MD0002 SOLOMONS IS RD N OF MD 256	0.48
02-013S MD408	AA/PG CO/L - MD0004 AT WAYSONS CORNER SEE MD0004	0.00
02-014S MD408	MD0004 AT WAYSONS CORNER - MD0002 SOLOMONS IS RD AT MD422	4.98
02-017S MD450	CD2826 AT CORP/LM OF ANNAPOLIS - MD0435 TAYLOR AVE	1.66
02-018S MD450	US0050 W OF PAROLE - MD0002 SOLOMONS IS RD	0.41
02-018S MD450	MD0002 SOLOMONS IS RD - CD2826 AT CORP/LM OF ANNAPOLIS	0.11
02-020S MD175	MD0010 BALTO WASH PKWY - HOWARD CO/LN	1.42
02-021S MD 3BU	MD648 IN GLEN BURNIE - MD2	1.76
02-022S MD 3BU	CD1300 NEW CUT RD - MD648 IN GLEN BURNIE	2.89
02-025S MD794	MD0004 - MD0004 NBL N OF MD0259	0.66
02-037S MD450	MD0003 - US0050 W OF PAROLE	9.42
02-039S MD168	CD0017 HAMMONDS FERRY RD - MD0648E CD0117 SHENANDOAH AVE AHEAD	1.28
02-040S MD169	CD0044 WOODLAND RD - CD0017 HAMMONDS FERRY RD SEE CD0037	0.00
02-040S MD169	CD0017 HAMMONDS FERRY RD - MD0648E OLD ANNAPOLIS RD	0.97



1. ...  
2. ...  
3. ...  
4. ...  
5. ...  
6. ...  
7. ...  
8. ...  
9. ...  
10. ...  
11. ...  
12. ...  
13. ...  
14. ...  
15. ...  
16. ...  
17. ...  
18. ...  
19. ...  
20. ...  
21. ...  
22. ...  
23. ...  
24. ...  
25. ...  
26. ...  
27. ...  
28. ...  
29. ...  
30. ...  
31. ...  
32. ...  
33. ...  
34. ...  
35. ...  
36. ...  
37. ...  
38. ...  
39. ...  
40. ...  
41. ...  
42. ...  
43. ...  
44. ...  
45. ...  
46. ...  
47. ...  
48. ...  
49. ...  
50. ...  
51. ...  
52. ...  
53. ...  
54. ...  
55. ...  
56. ...  
57. ...  
58. ...  
59. ...  
60. ...  
61. ...  
62. ...  
63. ...  
64. ...  
65. ...  
66. ...  
67. ...  
68. ...  
69. ...  
70. ...  
71. ...  
72. ...  
73. ...  
74. ...  
75. ...  
76. ...  
77. ...  
78. ...  
79. ...  
80. ...  
81. ...  
82. ...  
83. ...  
84. ...  
85. ...  
86. ...  
87. ...  
88. ...  
89. ...  
90. ...  
91. ...  
92. ...  
93. ...  
94. ...  
95. ...  
96. ...  
97. ...  
98. ...  
99. ...  
100. ...

CONTROL SECTION	ROUTE NUMBER	DESCRIPTION OF CONTROL SECTION	MILEAGE
02-041S	MD170	MD0648E AT LINTHICUM - MD0002 AT BALTO CITY/LINE	2.31
02-042S	MD170	MD0046 METROPOLITAN BLVD - MD0648E AT LINTHICUM	3.15
02-043S	MD170	MD0176 DORSEY RD - MD0046 METROPOLITAN BLVD	2.32
02-044S	MD652	MD0170 CAMP MEADE RD - MD0176 DORSEY RD	0.96
02-045S	MD170	MD0677 ODENTON RD - MD0554 CLARK STATION RD	3.77
02-046S	MD171	MD0002 RITCHIE HWY IN BROOKLYN - BALTO CITY/L E OF CD338 6TH ST	0.93
02-047S	MD172	AA CD/BALTO CI/L E OF MD0173 - RD END AT GATE E OF B&W RD	0.06
02-048S	MD173	MD0607 HOG NECK RD - BALTO CITY/L W OF MD173	5.92
02-049S	MD173	BEG MAINT AT FT SMALLWOOD - MD0607 HOG NECK RD	3.03
02-050S	MD174	CD1175 CLARK STATION RD - BEG SHA MAINT W OF CD0906 SEE CD0907	0.00
02-050S	MD174	BEG SHA MAINT W OF CD0906 - CD0606 THELMA AVE AT SPUR TO MD 3BU	1.02
02-050S	MD174	CD0606 THELMA AVE AT SPUR TO MD 3BU - MD0003BU CRAIN HWY	0.13
02-051S	MD175	MD0170 TELEGRAPH RD - MD0010 BALTO WASH PKWY	5.18
02-052S	MD175	MD0003 NBL CD0079 BACK - MD0170 TELEGRAPH RD	3.29
02-053S	MD176	AA/HO CD/L - MD0010 B&W EXPWY	1.07
02-054S	MD176	MD0010 B&W EXPWY - MD0652 AT TWIN OAKS	2.94
02-055S	MD176	MD0652 AT TWIN OAKS - MD0648E AT FERNDALE	2.95
02-056S	MD177	MD0002 GOV RITCHIE HWY - MD0607 HOG NECK RD	4.27
02-057S	MD177	MD0607 HOG NECK RD - END SRC MAINT AT GIBSON ISLAND	6.74
02-058S	MD178A	MD178 - MD3 /NB LA/ AT DORRS CORNER	0.25
02-058S	MD798	CD2753 SHERWOOD FOREST RD CD2752 BACK - MD0178 GENERALS HWY	0.34
02-059S	MD179	MD0648A OLD ANNAPOLIS BLVD - US0050 CD2488 CAPE ST CLAIR RD	2.77
02-060S	MD181	MD0665 FOREST DR - BEG SHA MAINT NE OF MD0788B SEE CD2885	0.00
02-060S	MD181	BEG SHA MAINT NE OF MD0788B - MD0600 CHESAPEAKE AVE	0.87



1. ...  
2. ...  
3. ...  
4. ...  
5. ...  
6. ...  
7. ...  
8. ...  
9. ...  
10. ...  
11. ...  
12. ...  
13. ...  
14. ...  
15. ...  
16. ...  
17. ...  
18. ...  
19. ...  
20. ...  
21. ...  
22. ...  
23. ...  
24. ...  
25. ...  
26. ...  
27. ...  
28. ...  
29. ...  
30. ...  
31. ...  
32. ...  
33. ...  
34. ...  
35. ...  
36. ...  
37. ...  
38. ...  
39. ...  
40. ...  
41. ...  
42. ...  
43. ...  
44. ...  
45. ...  
46. ...  
47. ...  
48. ...  
49. ...  
50. ...  
51. ...  
52. ...  
53. ...  
54. ...  
55. ...  
56. ...  
57. ...  
58. ...  
59. ...  
60. ...  
61. ...  
62. ...  
63. ...  
64. ...  
65. ...  
66. ...  
67. ...  
68. ...  
69. ...  
70. ...  
71. ...  
72. ...  
73. ...  
74. ...  
75. ...  
76. ...  
77. ...  
78. ...  
79. ...  
80. ...  
81. ...  
82. ...  
83. ...  
84. ...  
85. ...  
86. ...  
87. ...  
88. ...  
89. ...  
90. ...  
91. ...  
92. ...  
93. ...  
94. ...  
95. ...  
96. ...  
97. ...  
98. ...  
99. ...  
100. ...



CONTROL ROUTE SECTION NUMBER	DESCRIPTION OF CONTROL SECTION	MILEAGE
02-060S MD181	HU2830 SEVERN AVE - N END SPA CR BRIDGE	0.25
02-061S MD214	PG/AA CD/L - MD0002 SOLOMONS IS RD	6.08
02-061S MD214A	MD0214 AT STEUARTS CORNER - MD0002 SOLOMONS IS RD	0.64
02-061S MD214B	MD0214 AT STEUARTS CORNER - MD0253 MAYO RD	0.11
02-062S MD214	MD0002 SOLOMONS IS RD - CD3289 MAYO AVE	5.02
02-062S MD214	CD3289 MAYO AVE - CD3299 BEVERLEY AVE	0.43
02-062S MD214	CD3299 BEVERLEY AVE - CD3300 OAKFORD AVE	0.13
02-063S MD216A	RD END W OF CD0995 - RD END E OF CD0997 W OF B&W	1.07
02-063S MD216B	ROAD END E OF BALTO WASH EXPWY - MD198	0.65
02-063S MD216C	MD198 W OF LITTLE PATUXENT RIVER - MD198	0.30
02-064S MD253	MD0214 CENTRAL AVE - MD0002 SOLOMONS IS RD	1.63
02-065S MD255	MD0002 SOLOMONS IS RD N OF MT ZION - MD0468 MUDDY CREEK RD	3.15
02-065S MD255	MD0468 MUDDY CREEK RD - CD3329 WOODFIELD RD	0.73
02-065S MD255	CD3329 WOODFIELD RD - CD3332 AHEAD	0.33
02-066S MD256	MD0778F - BRIDGE OVER TRACEYS CREEK	1.79
02-066S MD256	BRIDGE OVER TRACEYS CREEK - CD3521 BACK SEE CD3521	0.00
02-066S MD256	CD3521 BACK - BRIDGE OVER ROCKHOLD CREEK	0.38
02-066S MD256	BRIDGE OVER ROCKHOLD CREEK - CD3522 BACK SEE CD3522	0.00
02-066S MD256	CD3522 BACK - CD3477 MASONS BEACH RD	0.31
02-066S MD256	CD3477 MASONS BEACH RD - MD0468 SHADYSIDE RD	2.71
02-067S MD796A	MD0258 AT CD3536 MC KENDREE RD - MD0258	0.29
02-068S MD259	MD0794 AT BRISTOL - MD0408 MT ZION MARLBORO RD	2.68
02-069S MD270	MD0648E NEAR MARLEY - MD0003BU CRAIN HWY	2.12
02-070S MD648E	MD0003 BU CRAIN HWY - CD0080 WANDA RD	3.33





CONTROL ROUTE SECTION NUMBER	DESCRIPTION OF CONTROL SECTION	MILEAGE
02-0705 MD648E	CD0080 WANDA RD - AA/BALTO CO/L	1.24
02-0725 MD387	CD2869 FERRY POINT RD - MUN MAINT N OF BROWN ST	1.72
02-0735 MD422	CD3549 SANDS RD - BEG MAINT E OF CD3552	0.00
02-0735 MD422	BEG MAINT E OF CD3552 - MD0002 SOLOMONS IS RD AT MD0408	3.06
02-0745 MD423	MD0002 SOLOMONS IS RD - CD3512 FAIRHAVEN RD AHEAD	2.80
02-0755 MD793	MD0424 - RD END E OF CD2712	0.41
02-0765 MD424	MD0450 - CD2633 CONWAY RD AVE AD	2.80
02-0775 MD435	BEG MAINT S OF ROSEDALE ST - MD0436 ANNAPOLIS ST	0.67
02-0785 MD436	MD0450 WEST ST - MU0120 ANNAPOLIS ST	0.38
02-0785 MD436	MU0120 ANNAPOLIS ST - MU2090 MELVIN AVE	0.07
02-0785 MD436	MU2090 MELVIN AVE - CD2776 RIDGELY AVE AHEAD	0.94
02-0795 MD437	TO MD436/MELVIN AVE/	0.20
02-0805 MD438	TO MU3340 WARBOUR DR AHEAD	0.37
02-0825 MD790A	RD END S OF SPUR TO MD 468 - MD0468 MUDDY CREEK RD	0.33
02-0825 MD790B	RD END S OF SPUR TO MD 468 - MD0468 MUDDY CREEK RD	0.27
02-0825 MD790C	MD0468 MUDDY CREEK RD - RD END N OF CD3321 WASS RD	0.40
02-0835 MD554	CD1013 JACOBS RD AT REECE RD - MD0170 TELEGRAPH RD	2.49
02-0845 MD198	PG AND AA CO LINE - END ST MAINT AT FT MEADE	3.80
02-0855 MD607	MD0989 AT CD2041 MAGOTHY BRIDGE RD - MD0173 FT SMALLWOOD RD	1.54
02-0865 MD261	CAL/AA CO/L - CD3527 LAKE SHORE DR	1.63
02-0865 MD261	CD3527 LAKE SHORE DR - CD3518 FRIENDSHIP RD AHEAD	3.84
02-0875 MD648E	MD0177 MOUNTAIN RD AT CD1513 - MD0002 GOV RITCHIE HWY	3.07
02-0875 MD648E	MD0002 GOV RITCHIE HWY - MD0003 BU CRAIN HWY	0.22
02-0885 MD648D	MD0002 GOV RITCHIE HWY - MD0915 OLD ANNAPOLIS RD	2.73



1-1-1954  
1-2-1954  
1-3-1954  
1-4-1954  
1-5-1954  
1-6-1954  
1-7-1954  
1-8-1954  
1-9-1954  
1-10-1954  
1-11-1954  
1-12-1954  
2-1-1954  
2-2-1954  
2-3-1954  
2-4-1954  
2-5-1954  
2-6-1954  
2-7-1954  
2-8-1954  
2-9-1954  
2-10-1954  
2-11-1954  
2-12-1954  
3-1-1954  
3-2-1954  
3-3-1954  
3-4-1954  
3-5-1954  
3-6-1954  
3-7-1954  
3-8-1954  
3-9-1954  
3-10-1954  
3-11-1954  
3-12-1954  
4-1-1954  
4-2-1954  
4-3-1954  
4-4-1954  
4-5-1954  
4-6-1954  
4-7-1954  
4-8-1954  
4-9-1954  
4-10-1954  
4-11-1954  
4-12-1954  
5-1-1954  
5-2-1954  
5-3-1954  
5-4-1954  
5-5-1954  
5-6-1954  
5-7-1954  
5-8-1954  
5-9-1954  
5-10-1954  
5-11-1954  
5-12-1954  
6-1-1954  
6-2-1954  
6-3-1954  
6-4-1954  
6-5-1954  
6-6-1954  
6-7-1954  
6-8-1954  
6-9-1954  
6-10-1954  
6-11-1954  
6-12-1954  
7-1-1954  
7-2-1954  
7-3-1954  
7-4-1954  
7-5-1954  
7-6-1954  
7-7-1954  
7-8-1954  
7-9-1954  
7-10-1954  
7-11-1954  
7-12-1954  
8-1-1954  
8-2-1954  
8-3-1954  
8-4-1954  
8-5-1954  
8-6-1954  
8-7-1954  
8-8-1954  
8-9-1954  
8-10-1954  
8-11-1954  
8-12-1954  
9-1-1954  
9-2-1954  
9-3-1954  
9-4-1954  
9-5-1954  
9-6-1954  
9-7-1954  
9-8-1954  
9-9-1954  
9-10-1954  
9-11-1954  
9-12-1954  
10-1-1954  
10-2-1954  
10-3-1954  
10-4-1954  
10-5-1954  
10-6-1954  
10-7-1954  
10-8-1954  
10-9-1954  
10-10-1954  
10-11-1954  
10-12-1954  
11-1-1954  
11-2-1954  
11-3-1954  
11-4-1954  
11-5-1954  
11-6-1954  
11-7-1954  
11-8-1954  
11-9-1954  
11-10-1954  
11-11-1954  
11-12-1954  
12-1-1954  
12-2-1954  
12-3-1954  
12-4-1954  
12-5-1954  
12-6-1954  
12-7-1954  
12-8-1954  
12-9-1954  
12-10-1954  
12-11-1954  
12-12-1954

CONTROL ROUTE SECTION NUMBER	DESCRIPTION OF CONTROL SECTION	MILEAGE
02-088S MD915	MD06480 WATERFORD RD - RD END S OF EBL OF MD0100	0.48
02-088S MD915A	RD END N OF WBL OF MD0100 - MD0177 MOUNTAIN RD	0.94
02-089S MD648D	MD0002 GOV RITCHIE HWY SBL - CD2333 CYPRESS CREEK RD	3.45
02-089S MD648D	CD2333 CYPRESS CREEK RD - MD0002 GOV RITCHIE HWY	0.75
02-090S MD648C	MD0002 GOV RITCHIE HWY NB LANE - MD0002 GOV RITCHIE HWY NB LANE	0.55
02-091S MD648B	MD0002 GOV RITCHIE HWY SB LANE - MD0002 GOV RITCHIE HWY SB LANE	0.31
02-092S MD648A	MD0450 WEST ST - MD0179 AT CD2548	0.88
02-092S MD648A	MD0179 AT CD2548 - MD0002 GOV RITCHIE HWY NBL	1.87
02-093S MD788A	MD0387 SPA RD - MD0665 FOREST DR	0.20
02-093S MD788B	MD0665 FOREST DR - MD0181 BAY RIDGE AVE	0.46
02-094S MD672	MD0648A BALTO-ANNAPOLIS BLVD - GV0013 KINARD RD	0.14
02-094S MD672	GV0013 KINARD RD - GV0020 AHEAD AT NAVAL EXP STATION	0.07
02-095S MD677	RD END AT RR STAT IN ODENTON - MD0175 AT CD1097 HIGGINS DR	1.28
02-096S MD679B	MD2 - CD0905 N GLEN BURNIE	0.14
02-097S MD686	MD0002 GOV RITCHIE HWY - CD0411 EDISON ST	0.02
02-097S MD686	CD0411 EDISON ST - DP0089 ALLEY AT BALTO/CI/L	0.12
02-098S MD648D	MD0915 OLD ANNAPOLIS RD - MD0177 MOUNTAIN RD CD1546 AHEAD	1.09
02-099S MD711	MD0002 RITCHIE HWY - CD1936	0.51
02-100S MD713	GV0713 BACK N OF CLARK RD - MD0175 ODENTON RD	0.48
02-100S MD713	MD0175 ODENTON RD - MD0176 DORSEY RD CD582 AHEAD	2.48
02-101S MD483A	TO MD554 @ SEVERN	0.21
02-101S MD483B	TO ROAD END WEST SIDE PENNA RR	0.28
02-104S MD 70	E END COLLEGE CREEK BRIDGE - US0050 SPUR A AHEAD	1.31
02-108S MD260	CAL/AA CO/L - AA/CAL CO/L NEAR OWINGS	1.38



1. THE ...  
2. ...  
3. ...  
4. ...  
5. ...  
6. ...  
7. ...  
8. ...  
9. ...  
10. ...  
11. ...  
12. ...  
13. ...  
14. ...  
15. ...  
16. ...  
17. ...  
18. ...  
19. ...  
20. ...  
21. ...  
22. ...  
23. ...  
24. ...  
25. ...  
26. ...  
27. ...  
28. ...  
29. ...  
30. ...  
31. ...  
32. ...  
33. ...  
34. ...  
35. ...  
36. ...  
37. ...  
38. ...  
39. ...  
40. ...  
41. ...  
42. ...  
43. ...  
44. ...  
45. ...  
46. ...  
47. ...  
48. ...  
49. ...  
50. ...  
51. ...  
52. ...  
53. ...  
54. ...  
55. ...  
56. ...  
57. ...  
58. ...  
59. ...  
60. ...  
61. ...  
62. ...  
63. ...  
64. ...  
65. ...  
66. ...  
67. ...  
68. ...  
69. ...  
70. ...  
71. ...  
72. ...  
73. ...  
74. ...  
75. ...  
76. ...  
77. ...  
78. ...  
79. ...  
80. ...  
81. ...  
82. ...  
83. ...  
84. ...  
85. ...  
86. ...  
87. ...  
88. ...  
89. ...  
90. ...  
91. ...  
92. ...  
93. ...  
94. ...  
95. ...  
96. ...  
97. ...  
98. ...  
99. ...  
100. ...



CONTROL ROUTE SECTION NUMBER	DESCRIPTION OF CONTROL SECTION	MILEAGE
02-112S MD778J	MD0002 N OF CO3342 NUTWELL RD - RD END N OF SPUR TO MD 2	0.96
02-112S MD778K	MD0002 N OF DP1176 - RD END N OF CO3342 NUTWELL RD	0.37
02-113S MD553A	MD0002 SOLOMONS IS RD - RD END S SIDE OF SOUTH RIVER	0.25
02-113S MD553B	RD END N SIDE OF SOUTH RIVER - MD0002 AT CO2865	0.29
02-114S MD642	MD0173 FT SHALLWOOD RD - CO1577 BEACH RD	0.07
02-115S MD645A	MD176 AT HARMANS - BARRICADE W SIDE PENNA RR	0.41
02-115S MD645B	BARRICADE E SIDE PA RR HARMANS - RD END E OF SPUR TO MD 176	0.12
02-117S MD723	MD0175 AT JESSUP - RD END	0.18
02-118S MD777	US0050 BLUE STAR MEM HWY - PVT RD AHEAD E OF DP 74B	0.35
02-119S MD778A	RD END SE OF MD0002 - MD0002 AT BIRDSVILLE E SIDE OF MD2	0.84
02-119S MD778C	MD0002 SOLOMONS IS RD AT CO3552 - MD0002 SOLOMONS IS RD N OF CO3552	0.27
02-122S MD917	RD END W OF SPUR TO MD 175 - DP0317 MAX BLOB PARK RD	0.10
02-123S MD779	ROAD END EAST OF MD 3 - MD 174	0.22
02-126S MD783	MD436 RIDGELY AVE - US50 NORTH OF ANNAPOLIS	0.36
02-127S MD784	MD0436 RIDGELY AVE - MD0785 ACORN DR	0.18
02-127S MD784	MD0785 ACORN DR - US0050	0.15
02-128S MD785	MD0784 PAFEL RD - RD END N OF MD 784	0.29
02-129S MD786A	BEG MAINT W OF MD786C DP RD BACK - CO2611 WINCHESTER RD AHEAD	0.38
02-129S MD786B	RD END W OF MD 786C - END MAINT PVT RD AHEAD	0.44
02-129S MD786C	MD0786B NO NAME - MD0786A WINCHESTER RD	0.06
02-130S MD170	MD0554 CLARK STATION RD - MD0176 DORSEY RD	1.66
02-131S MD665	CO2749 RIVA RD - MD0002 SOLOMONS IS RD SEE CO2836	0.00
02-131S MD665	MD0002 SOLOMONS IS RD - CO2885 HILLSMERE DR	3.37
02-131S MD665	CO2885 HILLSMERE DR - CO2930 BAY RIDGE RD AHEAD	0.12

1-1-1954  
1-2-1954  
1-3-1954  
1-4-1954  
1-5-1954  
1-6-1954  
1-7-1954  
1-8-1954  
1-9-1954  
1-10-1954  
1-11-1954  
1-12-1954  
1-13-1954  
1-14-1954  
1-15-1954  
1-16-1954  
1-17-1954  
1-18-1954  
1-19-1954  
1-20-1954  
1-21-1954  
1-22-1954  
1-23-1954  
1-24-1954  
1-25-1954  
1-26-1954  
1-27-1954  
1-28-1954  
1-29-1954  
1-30-1954  
1-31-1954  
2-1-1954  
2-2-1954  
2-3-1954  
2-4-1954  
2-5-1954  
2-6-1954  
2-7-1954  
2-8-1954  
2-9-1954  
2-10-1954  
2-11-1954  
2-12-1954  
2-13-1954  
2-14-1954  
2-15-1954  
2-16-1954  
2-17-1954  
2-18-1954  
2-19-1954  
2-20-1954  
2-21-1954  
2-22-1954  
2-23-1954  
2-24-1954  
2-25-1954  
2-26-1954  
2-27-1954  
2-28-1954  
2-29-1954  
2-30-1954  
3-1-1954  
3-2-1954  
3-3-1954  
3-4-1954  
3-5-1954  
3-6-1954  
3-7-1954  
3-8-1954  
3-9-1954  
3-10-1954  
3-11-1954  
3-12-1954  
3-13-1954  
3-14-1954  
3-15-1954  
3-16-1954  
3-17-1954  
3-18-1954  
3-19-1954  
3-20-1954  
3-21-1954  
3-22-1954  
3-23-1954  
3-24-1954  
3-25-1954  
3-26-1954  
3-27-1954  
3-28-1954  
3-29-1954  
3-30-1954  
3-31-1954  
4-1-1954  
4-2-1954  
4-3-1954  
4-4-1954  
4-5-1954  
4-6-1954  
4-7-1954  
4-8-1954  
4-9-1954  
4-10-1954  
4-11-1954  
4-12-1954  
4-13-1954  
4-14-1954  
4-15-1954  
4-16-1954  
4-17-1954  
4-18-1954  
4-19-1954  
4-20-1954  
4-21-1954  
4-22-1954  
4-23-1954  
4-24-1954  
4-25-1954  
4-26-1954  
4-27-1954  
4-28-1954  
4-29-1954  
4-30-1954  
4-31-1954  
5-1-1954  
5-2-1954  
5-3-1954  
5-4-1954  
5-5-1954  
5-6-1954  
5-7-1954  
5-8-1954  
5-9-1954  
5-10-1954  
5-11-1954  
5-12-1954  
5-13-1954  
5-14-1954  
5-15-1954  
5-16-1954  
5-17-1954  
5-18-1954  
5-19-1954  
5-20-1954  
5-21-1954  
5-22-1954  
5-23-1954  
5-24-1954  
5-25-1954  
5-26-1954  
5-27-1954  
5-28-1954  
5-29-1954  
5-30-1954  
5-31-1954  
6-1-1954  
6-2-1954  
6-3-1954  
6-4-1954  
6-5-1954  
6-6-1954  
6-7-1954  
6-8-1954  
6-9-1954  
6-10-1954  
6-11-1954  
6-12-1954  
6-13-1954  
6-14-1954  
6-15-1954  
6-16-1954  
6-17-1954  
6-18-1954  
6-19-1954  
6-20-1954  
6-21-1954  
6-22-1954  
6-23-1954  
6-24-1954  
6-25-1954  
6-26-1954  
6-27-1954  
6-28-1954  
6-29-1954  
6-30-1954  
6-31-1954  
7-1-1954  
7-2-1954  
7-3-1954  
7-4-1954  
7-5-1954  
7-6-1954  
7-7-1954  
7-8-1954  
7-9-1954  
7-10-1954  
7-11-1954  
7-12-1954  
7-13-1954  
7-14-1954  
7-15-1954  
7-16-1954  
7-17-1954  
7-18-1954  
7-19-1954  
7-20-1954  
7-21-1954  
7-22-1954  
7-23-1954  
7-24-1954  
7-25-1954  
7-26-1954  
7-27-1954  
7-28-1954  
7-29-1954  
7-30-1954  
7-31-1954  
8-1-1954  
8-2-1954  
8-3-1954  
8-4-1954  
8-5-1954  
8-6-1954  
8-7-1954  
8-8-1954  
8-9-1954  
8-10-1954  
8-11-1954  
8-12-1954  
8-13-1954  
8-14-1954  
8-15-1954  
8-16-1954  
8-17-1954  
8-18-1954  
8-19-1954  
8-20-1954  
8-21-1954  
8-22-1954  
8-23-1954  
8-24-1954  
8-25-1954  
8-26-1954  
8-27-1954  
8-28-1954  
8-29-1954  
8-30-1954  
8-31-1954  
9-1-1954  
9-2-1954  
9-3-1954  
9-4-1954  
9-5-1954  
9-6-1954  
9-7-1954  
9-8-1954  
9-9-1954  
9-10-1954  
9-11-1954  
9-12-1954  
9-13-1954  
9-14-1954  
9-15-1954  
9-16-1954  
9-17-1954  
9-18-1954  
9-19-1954  
9-20-1954  
9-21-1954  
9-22-1954  
9-23-1954  
9-24-1954  
9-25-1954  
9-26-1954  
9-27-1954  
9-28-1954  
9-29-1954  
9-30-1954  
9-31-1954  
10-1-1954  
10-2-1954  
10-3-1954  
10-4-1954  
10-5-1954  
10-6-1954  
10-7-1954  
10-8-1954  
10-9-1954  
10-10-1954  
10-11-1954  
10-12-1954  
10-13-1954  
10-14-1954  
10-15-1954  
10-16-1954  
10-17-1954  
10-18-1954  
10-19-1954  
10-20-1954  
10-21-1954  
10-22-1954  
10-23-1954  
10-24-1954  
10-25-1954  
10-26-1954  
10-27-1954  
10-28-1954  
10-29-1954  
10-30-1954  
10-31-1954  
11-1-1954  
11-2-1954  
11-3-1954  
11-4-1954  
11-5-1954  
11-6-1954  
11-7-1954  
11-8-1954  
11-9-1954  
11-10-1954  
11-11-1954  
11-12-1954  
11-13-1954  
11-14-1954  
11-15-1954  
11-16-1954  
11-17-1954  
11-18-1954  
11-19-1954  
11-20-1954  
11-21-1954  
11-22-1954  
11-23-1954  
11-24-1954  
11-25-1954  
11-26-1954  
11-27-1954  
11-28-1954  
11-29-1954  
11-30-1954  
11-31-1954  
12-1-1954  
12-2-1954  
12-3-1954  
12-4-1954  
12-5-1954  
12-6-1954  
12-7-1954  
12-8-1954  
12-9-1954  
12-10-1954  
12-11-1954  
12-12-1954  
12-13-1954  
12-14-1954  
12-15-1954  
12-16-1954  
12-17-1954  
12-18-1954  
12-19-1954  
12-20-1954  
12-21-1954  
12-22-1954  
12-23-1954  
12-24-1954  
12-25-1954  
12-26-1954  
12-27-1954  
12-28-1954  
12-29-1954  
12-30-1954  
12-31-1954



CONTROL ROUTE SECTION NUMBER	DESCRIPTION OF CONTROL SECTION	MILEAGE
02-135S MD468	CD3382 SNUG HARBOR RD - MD0256 DEALE CHURCHTON RD	3.02
02-135S MD468	MD0256 DEALE CHURCHTON RD - MD0214 CENTRAL AVE	8.43
02-136S MD645C	RD END E OF SPUR TO MD 176 - MD0176 DORSEY RD	0.17
02-139S MD424	MD0214 CENTRAL AVE AT CD2735 - MD0450	5.93
02-141S MD167A	CD0017 HAMMONDS FERRY RD S END OF BR - BALTO/AA CD/L	0.03
02-141S MD167A	BALTO/AA CD/L - CD3200 AHEAD IN BALTO/CD	0.03
02-143S MD258	CD3547 WRIGHTON RD - MD0002 SOLOMONS IS RD	4.29
02-144S MD980C	CD3540 FISHERS STA RD BACK - MD0004	0.54
02-151S MD258	MD0002 SOLOMONS IS RD - MD0256 DEALE CHURCHTON RD	2.89
02-152S MD778	CAL/AA CD/L N OF MD0260 - MD0002 SOLOMONS IS RD	1.95
02-154S MD797	MU2000 MARYLAND AVE - MU2000 MARYLAND AVE	0.26
02-160S MD178	MD0450 DEFENSE HWY - US0301 SBL	8.22
02-162S MD174	MD0003BU CRAIN HWY - CD0698 AQUAHART RD AT CD0694 OAKWOODRD	0.63
02-162S MD174	CD0698 AQUAHART RD AT CD0694 OAKWOODRD - CD1371 HOSPITAL DR	0.86
02-163S MD167	CD0605 STEWART AVE - CD0602 ELKRIDGE LANDING RD	0.07
02-163S MD167	CD0602 ELKRIDGE LANDING RD - MD0170 FT MEADE RD	2.54
02-165S MD 32	GVT RD BACK S OF DENNIS RD - CONNECTOR TO CD1003 OLD CLARKRD	0.23
02-165S MD 32	CONNECTOR TO CD1003 OLD CLARKRD - AA/HD CD/L	1.21
02-169S MD988	CD2059 WILLO-BROOK DR CD2058 BACK - MD0649 CATHERINE AVE	0.32
02-171S MD649	MD0648D OLD ANNAPOLIS - CD2526 HARLEM AVE	0.28
02-171S MD649	CD2526 HARLEM AVE - MD0177 MOUNTAIN RD	1.17
02-172S MD100	MD0177 MOUNTAIN RD - PROPOSED ARUNDEL FREEWAY	4.57
02-175S MD999	CDS S OF MD 170 FT MEADE RD - MD0170 FT MEADE RD	0.22
02-180S MD710	MD2 - BALTO CITY LINE AT CURTIS BAY	2.20
COUNTY TOTAL		251.53



1. ...  
2. ...  
3. ...  
4. ...  
5. ...  
6. ...  
7. ...  
8. ...  
9. ...  
10. ...  
11. ...  
12. ...  
13. ...  
14. ...  
15. ...  
16. ...  
17. ...  
18. ...  
19. ...  
20. ...  
21. ...  
22. ...  
23. ...  
24. ...  
25. ...  
26. ...  
27. ...  
28. ...  
29. ...  
30. ...  
31. ...  
32. ...  
33. ...  
34. ...  
35. ...  
36. ...  
37. ...  
38. ...  
39. ...  
40. ...  
41. ...  
42. ...  
43. ...  
44. ...  
45. ...  
46. ...  
47. ...  
48. ...  
49. ...  
50. ...  
51. ...  
52. ...  
53. ...  
54. ...  
55. ...  
56. ...  
57. ...  
58. ...  
59. ...  
60. ...  
61. ...  
62. ...  
63. ...  
64. ...  
65. ...  
66. ...  
67. ...  
68. ...  
69. ...  
70. ...  
71. ...  
72. ...  
73. ...  
74. ...  
75. ...  
76. ...  
77. ...  
78. ...  
79. ...  
80. ...  
81. ...  
82. ...  
83. ...  
84. ...  
85. ...  
86. ...  
87. ...  
88. ...  
89. ...  
90. ...  
91. ...  
92. ...  
93. ...  
94. ...  
95. ...  
96. ...  
97. ...  
98. ...  
99. ...  
100. ...

CONTROL ROUTE SECTION NUMBER	DESCRIPTION OF CONTROL SECTION	MILEAGE
03-002S US 1	MD/BALTO CO/L - US0001AL	0.91
03-003S US 1	US0001AL - SW BALTO CI/L	2.88
03-004S US 1	N BALTO CI/L - CO1400 JOPPA RD AT EBENEZER RD	4.09
03-005S US 1	CO1400 JOPPA RD AT EBENEZER RD - BALTO/HARFORD CO/L	6.44
03-006S MD888A	MD0643 SULPHUR SPRING RD - RD END N OF MD0643	0.06
03-006S MD888B	RD END N OF US0001 AL - US0001AL WASHINGTON BLVD HBL	0.04
03-007S MD 26	CO2250 MCDONOUGH LA AT CO2097 - CO1903 FLANNERY LA @ BALTO CI/L	4.98
03-008S MD 26	E END PATAPSCO RESERVOIR BRIDGE - CO2250 MCDONOUGH LA AT CO2097	5.26
03-009S MD 30	US0140 REISERSTOWN RD - MD0128 BUTLER RD	0.37
03-010S MD 30	MD0128 BUTLER RD - SPUR TO MD 668B	0.78
03-012S US 40	IS0695 BALTO BELTWAY - BALTO CI/L	1.53
03-013S US 40	BALTO/CO CO/L - IS0695 BALTO BELTWAY	2.44
03-017S MD 45	BALTO CI/L - CO1400 JOPPA RD @ CO1364	2.13
03-018S MD 45	IS0695 BALTO BELTWAY - CO0364 SHERWOOD RD	5.09
03-019S MD 45	CO0364 SHERWOOD RD - BEAVERDAM	0.26
03-020S MD 45	BEAVERDAM - CO0438 SHAWAN RD	0.78
03-020S MD 45	CO0438 SHAWAN RD - MD0138 MONKTON RD	7.00
03-021S MD 45	MD0138 MONKTON RD - MD0463A	3.73
03-022S MD 45	MD0463A - MD0463B	0.34
03-023S MD 45	MD0463B - MD/PA ST/L	5.79
03-024S US140	BALTO CI/L - CO1701 OLD COURT RD	1.26
03-025S US140	CO1701 OLD COURT RD - CO0505 WOODLEY AVE	7.79
03-026S US140	CO0505 WOODLEY AVE - MD0030 HANOVER PIKE	0.91
03-027S US140	MD0030 HANOVER PIKE - S OF MD9 HILL PARK RD	0.74



Page	Section	Text
1	1-1	...
2	1-2	...
3	1-3	...
4	1-4	...
5	1-5	...
6	1-6	...
7	1-7	...
8	1-8	...
9	1-9	...
10	1-10	...
11	1-11	...
12	1-12	...
13	1-13	...
14	1-14	...
15	1-15	...
16	1-16	...
17	1-17	...
18	1-18	...
19	1-19	...
20	1-20	...
21	1-21	...
22	1-22	...
23	1-23	...
24	1-24	...
25	1-25	...
26	1-26	...
27	1-27	...
28	1-28	...
29	1-29	...
30	1-30	...
31	1-31	...
32	1-32	...
33	1-33	...
34	1-34	...
35	1-35	...
36	1-36	...
37	1-37	...
38	1-38	...
39	1-39	...
40	1-40	...
41	1-41	...
42	1-42	...
43	1-43	...
44	1-44	...
45	1-45	...
46	1-46	...
47	1-47	...
48	1-48	...
49	1-49	...
50	1-50	...



CONTROL ROUTE SECTION NUMBER	DESCRIPTION OF CONTROL SECTION	MILEAGE
03-029S MD144	IS0695 BALTO BELTWAY - BALTO CI/L	0.78
03-030S MD144	MD0166 ROLLING RD - IS0695 BALTO BELTWAY	1.23
03-031S MD144	BALTO/HO CO/L - MD0166 ROLLING RD	2.88
03-032S MD150	BEGIN MAINT AT BALTO CI/L - MD0151 NORTH PT BLVD	0.80
03-034S MD150	MD0151 NORTH PT BLVD - BACK RIVER BRIDGE	1.48
03-035S MD150	BACK RIVER BRIDGE - BACK RIVER BRIDGE	0.29
03-036S MD150	BACK RIVER BRIDGE - CD4758 EASTERN AVE	1.35
03-037S MD150	CD4758 EASTERN AVE - MD0700 MARTIN BLVD	1.99
03-039S MD151	BEG MAINT AT BALTO CI/L - MD0150 EASTERN BLVD	0.72
03-040S MD151	MD0150 EASTERN BLVD - CD5560 WISE AVE AT CD5533	4.14
03-041S MD151	CD5560 WISE AVE AT CD5533 - MD0020D	1.05
03-041S MD151	MD0020D - END SRC MAINT IN SPARROWS PT	2.24
03-042S MD700	BEG SRC MAINT & MARTIN CD - MD0150 EASTERN BLVD	0.06
03-042S MD700	MD0150 EASTERN BLVD - US0040 PULASKI HWY	1.91
03-047S MD 7	US0040 PULASKI HWY - MD0695	2.60
03-048S MD 7	MD0695 - BALTO/HAR CO/L	9.09
03-049S MD 20B	MD0150 EASTERN AVE - MD0151 NORTH PT BLVD	2.78
03-050S MD 20C	MD0151 NORTH PT RD - MD0151 NORTH PT BLVD	1.25
03-051S MD 20D	MD0151 NORTH PT BLVD - CD5695 PENWOOD AVE	2.74
03-052S MD 25	BALTO CI/L - SPUR TO MD 25A	3.40
03-052S MD 25	N OF MD 130 - MD0131 SEMINARY AVE	0.33
03-053S MD 25	MD0131 SEMINARY AVE - MD0128 BUTLER RD	8.70
03-054S MD 25	MD0128 BUTLER RD - CD0035 UPPER BECKLEYSVILLE RD CD12 AHD	9.16
03-055S MD 37	CD2250 MCDONOUGH RD BACK - CD2250 MCDONOUGH RD AHEAD	0.65





CONTROL ROUTE SECTION NUMBER	DESCRIPTION OF CONTROL SECTION	MILEAGE
03-056S MD 88	BALTO/CARR CO/L - MD0025 FALLS RD	7.01
03-057S MD 91	BALTO/CARR CO/L - MD0030 HANOVER RD CD0176 AHEAD	1.43
03-058S MD125	BALTO/HD CO/L - CD1700 OLD COURT RD AHEAD	3.61
03-059S MD126	CD1900 WINDSOR MILL RD - DP0235 AT BALTO CI/L	1.09
03-060S MD127	US0140 RIESTERSTOWN RD - CD0460 WABASH AVE	0.85
03-061S MD128	CD0445 LONGNECKER RD CD0444 BACK - MD0025 FALLS RD	5.55
03-062S MD128	MD0030 HANOVER PIKE - CD0443 WORTHINGTON AVE	1.26
03-062S MD128	CD0443 WORTHINGTON AVE - CD0445 LONGNECKER RD CD0444 BACK SEE CD0444	0.00
03-063S MD129	CD1577 SLADE AVE AT BALTO CI/L - CD0446 GARRISON FOREST RD	8.01
03-064S MD130	US0140 RIESTERSTOWN RD - MD0025 FALLS RD	5.61
03-065S MD131	MD0025 FALLS RD - MD0045 YORK RD CD0995 AHEAD	3.08
03-067S MD133	MD0129 PARK HEIGHTS AVE CD1700 BACK - MD0025 FALLS RD CD1474 AHEAD	3.32
03-068S MD134	MD0139 CHARLES ST - CD1474 RIXTON RD CD1142 AHEAD	1.63
03-069S MD137	CD0151 LOWER BECKLEYSVILLE RD - MD0045 YORK RD	8.56
03-070S MD138	MD0045 YORK RD - CD0224 MONKTON RD AHD	2.94
03-070S MD138	CD0224 MONKTON RD AHD - CD0229 MONKTON RD SEE CD0224	0.00
03-071S MD138	CD0229 MONKTON RD - MD0562 TROYER RD	2.87
03-072S MD138	MD0562 TROYER RD - BALTO/HAR CO/L	2.21
03-072S MD562	CD0233 MARKOE RD - CD0252 OLD YORK RD	0.66
03-072S MD562	CD0252 OLD YORK RD - MD0138 SHEPPARD RD	0.74
03-073S MD139	BALTO CI/L - MD0134 BELLENA AVE	0.73
03-076S MD142	CD0088 WEISBURG RD - CD0094 KINGS RD CD0098 AHEAD	0.56
03-076S MD142	CD0094 KINGS RD CD0098 AHEAD - CD0097 VERNON RD CD0098 BACK SEE CD0098	0.00
03-076S MD142	CD0097 VERNON RD CD0098 BACK - BALTO/HAR CO/L	1.87



Page No.	Section Title	Section Title
101	Section 101 - General Provisions	Section 101 - General Provisions
102	Section 102 - Definitions	Section 102 - Definitions
103	Section 103 - Powers and Duties	Section 103 - Powers and Duties
104	Section 104 - Administration	Section 104 - Administration
105	Section 105 - Finance	Section 105 - Finance
106	Section 106 - Personnel	Section 106 - Personnel
107	Section 107 - Public Health	Section 107 - Public Health
108	Section 108 - Education	Section 108 - Education
109	Section 109 - Social Welfare	Section 109 - Social Welfare
110	Section 110 - Miscellaneous	Section 110 - Miscellaneous
111	Section 111 - Short Title	Section 111 - Short Title
112	Section 112 - Commencement	Section 112 - Commencement
113	Section 113 - Repeal	Section 113 - Repeal
114	Section 114 - Savings	Section 114 - Savings
115	Section 115 - Transitional Provisions	Section 115 - Transitional Provisions
116	Section 116 - Final Provisions	Section 116 - Final Provisions
117	Section 117 - Interpretation	Section 117 - Interpretation
118	Section 118 - Short Title	Section 118 - Short Title
119	Section 119 - Commencement	Section 119 - Commencement
120	Section 120 - Repeal	Section 120 - Repeal
121	Section 121 - Savings	Section 121 - Savings
122	Section 122 - Transitional Provisions	Section 122 - Transitional Provisions
123	Section 123 - Final Provisions	Section 123 - Final Provisions
124	Section 124 - Interpretation	Section 124 - Interpretation
125	Section 125 - Short Title	Section 125 - Short Title
126	Section 126 - Commencement	Section 126 - Commencement
127	Section 127 - Repeal	Section 127 - Repeal
128	Section 128 - Savings	Section 128 - Savings
129	Section 129 - Transitional Provisions	Section 129 - Transitional Provisions
130	Section 130 - Final Provisions	Section 130 - Final Provisions
131	Section 131 - Interpretation	Section 131 - Interpretation
132	Section 132 - Short Title	Section 132 - Short Title
133	Section 133 - Commencement	Section 133 - Commencement
134	Section 134 - Repeal	Section 134 - Repeal
135	Section 135 - Savings	Section 135 - Savings
136	Section 136 - Transitional Provisions	Section 136 - Transitional Provisions
137	Section 137 - Final Provisions	Section 137 - Final Provisions
138	Section 138 - Interpretation	Section 138 - Interpretation
139	Section 139 - Short Title	Section 139 - Short Title
140	Section 140 - Commencement	Section 140 - Commencement
141	Section 141 - Repeal	Section 141 - Repeal
142	Section 142 - Savings	Section 142 - Savings
143	Section 143 - Transitional Provisions	Section 143 - Transitional Provisions
144	Section 144 - Final Provisions	Section 144 - Final Provisions
145	Section 145 - Interpretation	Section 145 - Interpretation
146	Section 146 - Short Title	Section 146 - Short Title
147	Section 147 - Commencement	Section 147 - Commencement
148	Section 148 - Repeal	Section 148 - Repeal
149	Section 149 - Savings	Section 149 - Savings
150	Section 150 - Transitional Provisions	Section 150 - Transitional Provisions
151	Section 151 - Final Provisions	Section 151 - Final Provisions
152	Section 152 - Interpretation	Section 152 - Interpretation
153	Section 153 - Short Title	Section 153 - Short Title
154	Section 154 - Commencement	Section 154 - Commencement
155	Section 155 - Repeal	Section 155 - Repeal
156	Section 156 - Savings	Section 156 - Savings
157	Section 157 - Transitional Provisions	Section 157 - Transitional Provisions
158	Section 158 - Final Provisions	Section 158 - Final Provisions
159	Section 159 - Interpretation	Section 159 - Interpretation
160	Section 160 - Short Title	Section 160 - Short Title
161	Section 161 - Commencement	Section 161 - Commencement
162	Section 162 - Repeal	Section 162 - Repeal
163	Section 163 - Savings	Section 163 - Savings
164	Section 164 - Transitional Provisions	Section 164 - Transitional Provisions
165	Section 165 - Final Provisions	Section 165 - Final Provisions
166	Section 166 - Interpretation	Section 166 - Interpretation
167	Section 167 - Short Title	Section 167 - Short Title
168	Section 168 - Commencement	Section 168 - Commencement
169	Section 169 - Repeal	Section 169 - Repeal
170	Section 170 - Savings	Section 170 - Savings
171	Section 171 - Transitional Provisions	Section 171 - Transitional Provisions
172	Section 172 - Final Provisions	Section 172 - Final Provisions
173	Section 173 - Interpretation	Section 173 - Interpretation
174	Section 174 - Short Title	Section 174 - Short Title
175	Section 175 - Commencement	Section 175 - Commencement
176	Section 176 - Repeal	Section 176 - Repeal
177	Section 177 - Savings	Section 177 - Savings
178	Section 178 - Transitional Provisions	Section 178 - Transitional Provisions
179	Section 179 - Final Provisions	Section 179 - Final Provisions
180	Section 180 - Interpretation	Section 180 - Interpretation
181	Section 181 - Short Title	Section 181 - Short Title
182	Section 182 - Commencement	Section 182 - Commencement
183	Section 183 - Repeal	Section 183 - Repeal
184	Section 184 - Savings	Section 184 - Savings
185	Section 185 - Transitional Provisions	Section 185 - Transitional Provisions
186	Section 186 - Final Provisions	Section 186 - Final Provisions
187	Section 187 - Interpretation	Section 187 - Interpretation
188	Section 188 - Short Title	Section 188 - Short Title
189	Section 189 - Commencement	Section 189 - Commencement
190	Section 190 - Repeal	Section 190 - Repeal
191	Section 191 - Savings	Section 191 - Savings
192	Section 192 - Transitional Provisions	Section 192 - Transitional Provisions
193	Section 193 - Final Provisions	Section 193 - Final Provisions
194	Section 194 - Interpretation	Section 194 - Interpretation
195	Section 195 - Short Title	Section 195 - Short Title
196	Section 196 - Commencement	Section 196 - Commencement
197	Section 197 - Repeal	Section 197 - Repeal
198	Section 198 - Savings	Section 198 - Savings
199	Section 199 - Transitional Provisions	Section 199 - Transitional Provisions
200	Section 200 - Final Provisions	Section 200 - Final Provisions

CONTROL ROUTE SECTION NUMBER	DESCRIPTION OF CONTROL SECTION	MILEAGE
03-077S MD143	MD0045 YORK RD - CD0360 WARREN RD AHEAD	1.45
03-077S MD143	CD0360 WARREN RD AHEAD - MU0360 WARREN RD AHD SEE CD0360	0.00
03-078S MD143	MU0360 HERRYMANS MILL RD BACK - MD0146 JARRETTSVILLE PIKE	1.61
03-079S MD145	CD0363 PAPER MILL RD BACK CITY SECTION - MD0146 JARRETTSVILLE PIKE	3.52
03-079S MD145	MD0146 JARRETTSVILLE PIKE - MD0165 BALDWIN MILL RD	4.81
03-080S MD146	MD0045 YORK RD - IS0695 BALTO BELTWAY	0.82
03-080S MD146	IS0695 BALTO BELTWAY - BEG CITY MAINT AT LOCH RAVEN	3.94
03-080S MD146	BEG CO MAINT N OF CD0315 - CD0335 JARRETTSVILLE PIKE BACK SEE CD0335	0.00
03-081S MD146	CD0335 JARRETTSVILLE PIKE BACK - BALTO/HAR CO/L	5.91
03-082S MD147	BEGIN MAINT AT BALTO CI/L - CD1400 JOPPA RD	1.97
03-082S MD721	MD0147 HARFORD RD AT FIFTH AVE - CD1400 JOPPA RD	0.14
03-083S MD147	CD1400 JOPPA RD - BALTO/HAR CO/L	8.88
03-088S MD150	MD0700 MARTIN BLVD - END DIVIDED HWY AT BENGIES	1.69
03-089S MD150	END DIVIDED HWY AT BENGIES - CD4095 EBENEZER RD CD4114 AHD & CD4096	2.96
03-090S MD165	CD0291 BALDWIN MILL RD BACK - BALTO/HAR CO/L	1.41
03-091S MD166	US0001 WASHINGTON BLVD - RD END S OF I 95	1.02
03-091S MD166A	RD END N OF I 95 - MD0144 ROLLING RD	3.12
03-092S MD648E	BALTO/AA CO/L & PATAPSCO RIVER - BALTO CI/L	1.51
03-093S MD325	RD END & PA RR IN SPRING GROVE - MD0144 FREDERICK AVE	0.46
03-094S MD372	MD0166 ROLLING RD - BALTO CI/L	2.51
03-095S MD400	BEG MAINT AT WMD RR - US0140 RIESTERSTOWN RD	1.06
03-096S MD401	MD0025 FALLS RD - CD0151 YEDHO RD CD0219 AHEAD	2.13
03-097S MD885	RD END W OF MD0045 YORK RD - MD0045 YORK RD	0.22
03-098S MD884	RD END SE OF MD0045 YORK RD - MD0045 YORK RD	0.39

Year	Location	Notes
1948	...	...
1949	...	...
1950	...	...
1951	...	...
1952	...	...
1953	...	...
1954	...	...
1955	...	...
1956	...	...
1957	...	...
1958	...	...
1959	...	...
1960	...	...
1961	...	...
1962	...	...
1963	...	...
1964	...	...
1965	...	...
1966	...	...
1967	...	...
1968	...	...
1969	...	...
1970	...	...
1971	...	...
1972	...	...
1973	...	...
1974	...	...
1975	...	...
1976	...	...
1977	...	...
1978	...	...
1979	...	...
1980	...	...
1981	...	...
1982	...	...
1983	...	...
1984	...	...
1985	...	...
1986	...	...
1987	...	...
1988	...	...
1989	...	...
1990	...	...
1991	...	...
1992	...	...
1993	...	...
1994	...	...
1995	...	...
1996	...	...
1997	...	...
1998	...	...
1999	...	...
2000	...	...
2001	...	...
2002	...	...
2003	...	...
2004	...	...
2005	...	...
2006	...	...
2007	...	...
2008	...	...
2009	...	...
2010	...	...
2011	...	...
2012	...	...
2013	...	...
2014	...	...
2015	...	...
2016	...	...
2017	...	...
2018	...	...
2019	...	...
2020	...	...
2021	...	...
2022	...	...
2023	...	...
2024	...	...
2025	...	...



CONTROL ROUTE SECTION NUMBER		DESCRIPTION OF CONTROL SECTION	MILEAGE
03-099S MD519	CO0439	DOVER RD - CO0446 GARRISON FOREST RD	2.06
03-100S MD542	BALTO CI/L - CO3481	TAYLOR AVE & CO3333	1.00
03-101S MD542	CO3481	TAYLOR AVE & CO3333 - CO3353 CROMWELL BRIDGE RD	1.64
03-102S MD567	CO3353	CROMWELL BRIDGE RD BACK - CO3807 CUB HILL RD & CO3887 GLENARM RD	1.50
03-103S MD587	CO0436	AT WILSON PT - MD0150 EASTERN BLVD	2.22
03-104S MD588	MD0007	PHILA RD - CO4372 KENWOOD AVE & CO4357	0.58
03-104S MD588	CO4372	KENWOOD AVE & CO4357 - CO4280 AHEAD	1.36
03-107S MD644A	CO3060	CARVILLE AVE CO3100 BACK - CO3167 RIDGE AVE AHD	0.16
03-107S MD644B	CO3060	CARVILLE AVE - US0001 SOUTHWESTERN BLVD	0.10
03-108S MD718	MD0151	SPARROWS PT BLVD - MD00200 NORTH PT RD CO5649 AHEAD	1.05
03-109S MD771A	MD0144	FREDERICK RD - MD0144 FREDERICK RD	0.17
03-109S MD771B	MD0144	FREDERICK RD - MD0144 FREDERICK RD	0.09
03-109S MD771C	MD0144	FREDERICK RD - MD0144 FREDERICK RD	0.15
03-109S MD771D	MD0144	FREDERICK RD - RD END AT PATAPSCO RIVER	0.16
03-119S MD 45	CO1400	JOPPA RD @ CO1364 - IS0695 BALTO BELTWAY	0.99
03-120S MD139	MD0134	BELLONA AVE - IS0695 BALTO BELTWAY	2.79
03-120S MD139	IS0695	BALTO BELTWAY - CO1052 AHEAD AT CO1054	0.08
03-123S US 1AL	US0001	SOUTHWESTERN BLVD NBL - BALTO CI/L	2.74
03-124S MD439	MD0045	YORK RD - CO0103 OLD YORK RD AHEAD	0.70
03-125S MD409	CO0044	FREELAND RD BACK - CO0121 HARRIS HILL RD 2	2.42
03-126S MD 20A		RD END AT CANTON RR SPUR - SPUR FROM MD0151 TO MD0150	0.50
03-127S MD330	US0001	BELAIR RD - CO3918 JERUSALEM RD	0.05
03-127S MD330	CO3918	JERUSALEM RD - US0001 BELAIR RD CO3898 AHEAD	0.07
03-128S MD463A	MD0045	YORK RD - RD END S OF PA RR AT PARKTON	0.15

Address	City	State	Zip
1000 ...	...	...	...
1001 ...	...	...	...
1002 ...	...	...	...
1003 ...	...	...	...
1004 ...	...	...	...
1005 ...	...	...	...
1006 ...	...	...	...
1007 ...	...	...	...
1008 ...	...	...	...
1009 ...	...	...	...
1010 ...	...	...	...
1011 ...	...	...	...
1012 ...	...	...	...
1013 ...	...	...	...
1014 ...	...	...	...
1015 ...	...	...	...
1016 ...	...	...	...
1017 ...	...	...	...
1018 ...	...	...	...
1019 ...	...	...	...
1020 ...	...	...	...
1021 ...	...	...	...
1022 ...	...	...	...
1023 ...	...	...	...
1024 ...	...	...	...
1025 ...	...	...	...
1026 ...	...	...	...
1027 ...	...	...	...
1028 ...	...	...	...
1029 ...	...	...	...
1030 ...	...	...	...



CONTROL ROUTE SECTION NUMBER	DESCRIPTION OF CONTROL SECTION	MILEAGE
03-128S MD463B	RD END N OF PA RR AT PARKTON - MD0045 YORK RD	0.13
03-129S MD466	US0001 WASHINGTON BLVD - END SRC MAINT AT B&O RR	0.40
03-129S MD466A	CD3096 RAILROAD AVE - MD0166 ROLLING RD	0.12
03-130S MD493	CD4553 DREMS RD - MD0700 SERVICE RD	0.22
03-131S MD526A	US0140 WESTMINISTER PIKE - BARRICADE N OF US0140	0.09
03-131S MD526B	CD0473 GLEN FALLS RD - RD END N OF CD0473	0.22
03-132S MD599	MD0601 HARRISON BLVD - MD0700 MARTIN BLVD	0.13
03-132S MD599A	MD0599B OLD DREMS RD - MD0493 DREMS RD	0.02
03-132S MD599B	MD0493 DREMS RD - RD END E OF MD0599A	0.16
03-133S MD600A	MD0601 HARRISON BLVD AT MD0600B - MD0599 BAKER AVE	0.16
03-133S MD600B	RD END W OF CD4576 HOMELAND RD - RD END E OF MD0600A & MD0601	0.22
03-133S MD600C	MD0150 EASTERN BLVD - RD END AT BACK RIVER	0.10
03-134S MD601	MD0150 EASTERN BLVD CD4579 BACK - MD0599 BAKER AVE	0.16
03-135S MD668A	MD0030 HANOVER PIKE - RD END S OF WMRR	0.47
03-135S MD668B	RD END N OF WMRR - MD0030 HANOVER PIKE	0.71
03-136S MD746A	MD0025 FALLS RD - RD END S OF PA RR & BARE HILLS	0.13
03-136S MD746B	RD END N OF PA RR & BARE HILLS - MD0025 FALLS RD	0.07
03-137S MD770	MD0020A NORTH POINT RD - MD0151 NORTH PT BLVD	0.06
03-138S MD886	RD END S OF MD0131 SEMINARY AVE - MD0131 SEMINARY AVE	0.11
03-139S MD850	RD END W OF MD0026 LIBERTY RD - MD0026 LIBERTY RD	0.20
03-140S MD889	RD END E OF I-83 HARRISBURG EXP - MD0137 MT CARMEL RD	0.10
03-142S MD883	RD END S OF SPUR TO MD0166 - RD END N OF SPUR TO MD0166	0.10
03-144S MD890	CD1744 WESTERN MARYLAND AVE - US0140 RIESTERS TOWN RD CD1577 AHEAD	0.40
03-146S MD891	CD3239 HOLLINS FERRY RD BACK & CD0254 - CD3200 HAMMONDS FERRY CD3239 AHEAD	0.56



1. [Illegible text]

2. [Illegible text]

3. [Illegible text]

4. [Illegible text]

5. [Illegible text]

6. [Illegible text]

7. [Illegible text]

8. [Illegible text]

9. [Illegible text]

10. [Illegible text]

11. [Illegible text]

12. [Illegible text]

13. [Illegible text]

14. [Illegible text]

15. [Illegible text]

16. [Illegible text]

17. [Illegible text]

18. [Illegible text]

19. [Illegible text]

20. [Illegible text]

21. [Illegible text]

22. [Illegible text]

23. [Illegible text]

24. [Illegible text]

25. [Illegible text]

26. [Illegible text]

27. [Illegible text]

28. [Illegible text]

29. [Illegible text]

30. [Illegible text]

31. [Illegible text]

32. [Illegible text]

33. [Illegible text]

34. [Illegible text]

35. [Illegible text]

36. [Illegible text]

37. [Illegible text]

38. [Illegible text]

39. [Illegible text]

40. [Illegible text]

41. [Illegible text]

42. [Illegible text]

43. [Illegible text]

44. [Illegible text]

45. [Illegible text]

46. [Illegible text]

47. [Illegible text]

48. [Illegible text]

49. [Illegible text]

50. [Illegible text]

CONTROL ROUTE SECTION NUMBER	DESCRIPTION OF CONTROL SECTION	MILEAGE
03-181S MD 41	IS0695 BALTO BELTWAY - CD1400 JOPPA RD	0.23
03-184S MD 43	US0040 PULASKI HWY - RD END S OF US 40	0.09
03-185S MD 43	CD4090 SILVER SPRING RD BACK - CONNECTION TO MD0043	0.50
03-194S MD 46	IS0095 - RD END S OF SULPHUR SPRING RD	0.42
03-210S MD700A	ENT TO SCHOOL S OF CD4475 - CD4474 LELAND AVE CD4471 AHEAD	0.20
03-210S MD700B	CD4465 MIDDLE RIVER RD - CD4475 RIVERTON RD	0.16
03-211S MD995	RD END W OF SPUR TO MD 695 - CD4548 GOLDEN RING RD	0.27
COUNTY TOTAL		272.53





CONTROL ROUTE SECTION NUMBER	DESCRIPTION OF CONTROL SECTION	MILEAGE
04-001S MD765D	MD2 - MD2/W SIDE OF MD2 N OF SUNDERLAND/	0.90
04-001S MD765E	MD2 - ROAD END /W SIDE MD2 @ SUNDERLAND	0.15
04-001S MD765F	DARLYMPLE RD - MD2 /E SIDE MD2 @ SUNDERLAND/	0.10
04-001S MD765G	MD2 S OF SUNDERLAND - MD 262	0.18
04-007S MD 2	RD END AT SOLOMONS IS - CD0076 NEWTOWN RD	2.21
04-007S MD 4	RD END AT SOLOMONS IS - CD0076 NEWTOWN RD SEE MD0002	0.00
04-008S MD231	EAST END PATUXENT RIVER BRIDGE - MD765A IN PRINCE FREDERICK	5.59
04-011S MD775	MD0260 EBL - MD0260 WASHINGTON BLVD SMITH AVE AND	0.62
04-012S MD261	MD263 - C&AA COUNTY LINE	7.64
04-013S MD262	PATUXENT RIVER @ LOWER MARLBORO - MD2	4.59
04-014S MD761	MD263 - MD263 SW OF PARRAN	0.23
04-015S MD264	MD265 - MD2 NEAR PORT REPUBLIC	2.31
04-016S MD264	BEG SRC MAINT @ BROOMES ISLAND - MD265	4.46
04-017S MD265	BEG SRC MAINT S OF ROSS RD - MD264 @ MUTUAL	1.76
04-020S MD763	MD402 - CHESAPEAKE AVE IN DARES BEACH	0.68
04-021S MD497	MD2 @ BERTHA - END SRC MAINT NEAR COVE POINT	2.44
04-025S MD506	MD508 @ BOWENS - MD2 @ SIXES	3.81
04-027S MD508	MD506 @ BOWENS - MD231	1.20
04-028S MD509	MD2 E OF PORT REP - END SRC MT @ KENWOOD BEACH	0.95
04-032S MD521	CD0042 LOWERY RD - MD0524 SOLOMONS ISLAND RD	4.44
04-038S MD749	MD2 - MD2 @ SOLOMONS ISLAND	0.34
04-039S MD260	AA&C COUNTY LINE NEAR OWINGS - BEG DIV HWY @ PARIS INTER	1.98
04-040S MD765A	MD2 - MD0002 IN PRINCE FREDERICK	2.14
04-040S MD765B	MD2 - MD2 S OF PRINCE FREDERICK W SIDE OF MD2	0.28

1. ...  
2. ...  
3. ...  
4. ...  
5. ...  
6. ...  
7. ...  
8. ...  
9. ...  
10. ...  
11. ...  
12. ...  
13. ...  
14. ...  
15. ...  
16. ...  
17. ...  
18. ...  
19. ...  
20. ...  
21. ...  
22. ...  
23. ...  
24. ...  
25. ...  
26. ...  
27. ...  
28. ...  
29. ...  
30. ...  
31. ...  
32. ...  
33. ...  
34. ...  
35. ...  
36. ...  
37. ...  
38. ...  
39. ...  
40. ...  
41. ...  
42. ...  
43. ...  
44. ...  
45. ...  
46. ...  
47. ...  
48. ...  
49. ...  
50. ...  
51. ...  
52. ...  
53. ...  
54. ...  
55. ...  
56. ...  
57. ...  
58. ...  
59. ...  
60. ...  
61. ...  
62. ...  
63. ...  
64. ...  
65. ...  
66. ...  
67. ...  
68. ...  
69. ...  
70. ...  
71. ...  
72. ...  
73. ...  
74. ...  
75. ...  
76. ...  
77. ...  
78. ...  
79. ...  
80. ...  
81. ...  
82. ...  
83. ...  
84. ...  
85. ...  
86. ...  
87. ...  
88. ...  
89. ...  
90. ...  
91. ...  
92. ...  
93. ...  
94. ...  
95. ...  
96. ...  
97. ...  
98. ...  
99. ...  
100. ...



CONTROL ROUTE SECTION NUMBER	DESCRIPTION OF CONTROL SECTION	MILEAGE
04-040S MD765C	PARKER CREEK RD E OF PORT REPUBLIC - RD END E OF COOGBA	0.05
04-041S MD752	OLD FERRY LANDING @ BENEDICT - MD231	0.12
04-042S MD231	WEST END PATUXENT RIVER BRIDGE - EAST END PATUXENT RIVER BRIDGE	0.64
04-043S MD260	MD4 - AA&C COUNTY LINE	2.64
04-045S MD402	MD2 @ PR FREDERICK - CHESAPEAKE AVE IN DARES BCH	4.37
04-046S MD260	BEG DIV HWY @ PARIS INTER - MD2619 IN CHESAPEAKE BEACH	2.64
04-047S MD760	ROAD END @ SHIP POINT - MD2	4.51
04-049S MD765H	MD2 - MD778 /SW OF DWINGS/	0.28
04-049S MD765I	MD2/S OF MT HARMONY/ - MD2/N OF MT HARMONY/	0.87
04-049S MD778	MD2 /SW OF DWINGS - C&AA COUNTY LINE	0.96
04-050S MD263	MD2 NR HUNTING CREEK - ROAD END @ PLUM POINT	6.27
04-052S MD524	MD2 - MD2 AT HUNTINGTOWN	0.76

COUNTY TOTAL 73.11



1. [Illegible text]

2. [Illegible text]

3. [Illegible text]

4. [Illegible text]

5. [Illegible text]

6. [Illegible text]

7. [Illegible text]

8. [Illegible text]

9. [Illegible text]

10. [Illegible text]

11. [Illegible text]

12. [Illegible text]

13. [Illegible text]

14. [Illegible text]

15. [Illegible text]

16. [Illegible text]

17. [Illegible text]

18. [Illegible text]

19. [Illegible text]

20. [Illegible text]

21. [Illegible text]

22. [Illegible text]

23. [Illegible text]

24. [Illegible text]

25. [Illegible text]

26. [Illegible text]

27. [Illegible text]

28. [Illegible text]

29. [Illegible text]

30. [Illegible text]

31. [Illegible text]

32. [Illegible text]

33. [Illegible text]

34. [Illegible text]

35. [Illegible text]

36. [Illegible text]

37. [Illegible text]

38. [Illegible text]

39. [Illegible text]

40. [Illegible text]

41. [Illegible text]

42. [Illegible text]

43. [Illegible text]

44. [Illegible text]

45. [Illegible text]

46. [Illegible text]

47. [Illegible text]

48. [Illegible text]

49. [Illegible text]

50. [Illegible text]

COUNTY TOTAL

CONTROL ROUTE SECTION NUMBER	DESCRIPTION OF CONTROL SECTION	MILEAGE
05-001S MD313	MD0311 IN GOLDSBORO - QA ANDCO COUNTY LINE	4.78
05-002S MD313	NORTH LIMITS OF DENTON - MD0311 IN GOLDSBORO	10.96
05-003S MD313	THREE BRIDGES RD/NORTH OF FEDERALSBURG - MD621	1.67
05-004S MD630	BLOOMINGDALE AVE - NORTH LIMITS OF FEDERALSBURG	0.24
05-004S MD634	MD313 @ S LIMITS OF FEDERALSBURG - CENTRAL AVE	0.48
05-005S MD313	MD577 AT ALLENS CORNER - MD318 AND MD634 IN FEDERALSBURG	1.21
05-006S MD313	MD621 - MD0404 AT ANDERSONTOWN	6.45
05-007S MD328	COET COUNTY LINE - MD404 WEST OF DENTON	5.89
05-010S MD 16	CD0372 DOUBLE HILLS RD - MD0313 SEE MD0404	0.00
05-010S MD619	RD END S OF MD 619B LEGION RD - MD0619A 6 TH ST IN DENTON	0.52
05-011S MD 16	MD0313 - CD0143 BECK RD AND MD0404 SEE MD0404	0.00
05-012S MD313	MD0619A 6 TH ST - NORTH LIMITS OF DENTON	0.27
05-012S MD619A	MD0619 5TH AVE - MD0404 FRANKLIN ST	0.19
05-013S MD 16	CD0143 BECK RD AND MD0404 - MD AND DEL ST/L	2.50
05-014S MD 16	MD0331 IN PRESTON - CD0160 AMERICAN CORNER RD AT BUREAU	8.30
05-015S MD287	MD313 WEST OF GOLDSBORO - DELAWARE STATE LINE	2.92
05-016S MD302	CO&QA COUNTY LINE - DELAWARE STATE LINE	2.52
05-017S MD306	LIBERTY ROAD IN FEDERALSBURG - DELAWARE LINE	4.49
05-018S MD307	MD0313 FEDERALSBURG BY PASS - CORP LIMITS OF FEDERALSBURG	0.41
05-018S MD307	CORP LIMITS OF FEDERALSBURG - MD0308 S MAIN ST	0.51
05-018S MD927	DOR SCAROLINE CO LINE - RD END E OF DOR/CAR CO/L	0.29
05-019S MD308	MD313 - PENNA RR IN FEDERALSBURG	0.37
05-020S MD621	MD311 - MD454 AT DELAWARE STATE LINE	0.12
05-021S MD312	MD0480 AT RIDGELY RD +CENTRAL AVE - MD0313 AT BALTIMORE CORNER	9.23

Page No.	Description	Amount
1	...	...
2	...	...
3	...	...
4	...	...
5	...	...
6	...	...
7	...	...
8	...	...
9	...	...
10	...	...
11	...	...
12	...	...
13	...	...
14	...	...
15	...	...
16	...	...
17	...	...
18	...	...
19	...	...
20	...	...
21	...	...
22	...	...
23	...	...
24	...	...
25	...	...
26	...	...
27	...	...
28	...	...
29	...	...
30	...	...
31	...	...
32	...	...
33	...	...
34	...	...
35	...	...
36	...	...
37	...	...
38	...	...
39	...	...
40	...	...
41	...	...
42	...	...
43	...	...
44	...	...
45	...	...
46	...	...
47	...	...
48	...	...
49	...	...
50	...	...



CONTROL ROUTE SECTION NUMBER	DESCRIPTION OF CONTROL SECTION	MILEAGE
05-022S MD312	MD404 SOUTH OF DOWNES - CABIN AND RIDGELY ROADS	1.43
05-023S MD617	ROAD END NORTH OF BUREAU - MD 16 NEAR LAKE WILLISTON OUTLET	0.26
05-024S MD621	AMERICAN CORNER RD - MD313 NORTH OF FEDERALSBURG	2.14
05-025S MD314	PA RR - MD0313 IN GREENSBORO	1.01
05-025S MD314	MD0313 IN GREENSBORO - MD0313 IN GREENSBORO SEE MD0313	0.00
05-025S MD314	MD0313 IN GREENSBORO - MD/DEL ST/L	3.96
05-026S MD317	MD313 NORTH OF DENTON - DELAWARE STATE LINE	4.24
05-027S MD315	CORP/CM OF FEDERALSBURG - MD0318	1.46
05-028S MD315	MD0313 FEDERALSBURG ANDERSONTOWN RD - NW CI/L FEDERALSBURG	0.41
05-028S MD318	MD0817 DOR/CAROLINE CO/L - MD0313 AND MD0315	5.75
05-029S MD324	SW LIMITS OF PRESTON - MD331	0.40
05-030S MD331	MD0016 IN PRESTON - CAR AND TAL CO LINE	6.45
05-031S MD817A	MD331 SOUTHEAST OF PRESTON - MD331 IN PRESTON	0.46
05-031S MD817B	MD318 - ROAD END NEAR HUNTING CREEK	0.52
05-033S MD821	MD454 NORTHWEST OF MARYDEL - MD311	0.27
05-035S MD474	MD0619 5TH ST - MD0313 6TH ST IN DENTON	0.12
05-036S MD480	MD312 AT RIDGELY - MD313 AT GREENSBORO	5.79
05-038S MD404AL	CO&T COUNTY LINE - MD404 EAST OF HILLSBORO	1.76
05-040S MD577	MD392 AT DELAWARE STATE LINE - MD313 SOUTH OF FEDERALSBURG	3.75
05-041S MD578	MD331 AT BETHLEHEM - MD16 AT HARMONY	4.29
05-043S MD621	MD16 SOUTH OF HARMONY - AMERICAN CORNER RD	3.29
05-044S MD312	CABIN AND RIDGELY ROADS - MD0480 AT RIDGELY RD +CENTRAL AVE SEE MD0480	0.00
05-044S MD480	MD312 WEST OF RIDGELY - MD312 AT RIDGELY	0.85
05-045S MD313	MD315 AND MD318 WEST OF FEDERALSBURG - THREE BRIDGES RD/NORTH OF FEDERALSBURG	1.93

Page	Text	Page	Text
100	... ..	100	... ..
101	... ..	101	... ..
102	... ..	102	... ..
103	... ..	103	... ..
104	... ..	104	... ..
105	... ..	105	... ..
106	... ..	106	... ..
107	... ..	107	... ..
108	... ..	108	... ..
109	... ..	109	... ..
110	... ..	110	... ..
111	... ..	111	... ..
112	... ..	112	... ..
113	... ..	113	... ..
114	... ..	114	... ..
115	... ..	115	... ..
116	... ..	116	... ..
117	... ..	117	... ..
118	... ..	118	... ..
119	... ..	119	... ..
120	... ..	120	... ..



CONTROL ROUTE SECTION NUMBER	DESCRIPTION OF CONTROL SECTION	MILEAGE
05-046S MD485	MD404 - MD404 EAST OF HILLSBORO	0.66
05-047S MD304	QUEEN ANNES CO/L - MD0312 RIDGELY BRIDGETOWN RD	0.48
05-048S MD480	MD 404 N OF HILLSBORO - MD312 WEST OF RIDGELY	2.56
05-049S MD454	DELAWARE STATE LINE @ MARYDEL - MD302 IN TEMPLEVILLE	2.23
05-050S MD311	MD313 IN GOLDSBORO - MD454 IN MARYDEL	6.21
05-051S MD776	MD 480 - MD 312 IN RIDGLEY	0.78
05-051S MD776A	MD312 - MD312 NORTH OF RIDGELY	0.09
05-052S MD474	MD0404 IN DENTON - MD0619 5TH ST	0.40
05-052S MD619	MD0619A 6 TH ST IN DENTON - MD0474 MARKET ST IN DENTON	0.28
05-053S MD820	MD313 - ROAD END NORTHWEST OF GOLDSBORO	0.15
05-054S MD 16	DORCHESTER AND CAROLINE CO LINE - MD0331 IN PRESTON SEE MD0331	0.00
05-054S MD331	CAR AND DOR CO LINE - MD0016 IN PRESTON	1.10
05-056S MD313	MD318 AND MD634 IN FEDERALSBURG - MD315 AND MD318 WEST OF FEDERALSBURG	2.23
05-056S MD318	MD0313 AND MD0315 - MD0313 AND MD0634 IN FEDERALSBURG SEE MD0313	0.00
05-057S MD318	MD0313 AND MD0634 IN FEDERALSBURG - MD/DEL ST/L	3.10
05-058S MD 16	CD0160 AMERICAN CORNER RD AT BUREAU - CD0372 DOUBLE HILLS RD	3.53
05-059S MD307	DOR AND CAROLINE CO LINE - MD0313 FEDERALSBURG BY PASS	0.53
05-060S MD619B	MD0619 5 TH AVE S OF DENTON - MD0404	0.10

COUNTY TOTAL 140.09





CONTROL ROUTE SECTION NUMBER	DESCRIPTION OF CONTROL SECTION	MILEAGE
06-001S MD850A	MD26 - MD26/W OF LIBERTY RESERVOIR & S OF MD26	0.13
06-001S MD850B	RD/END S OF MD26 & E OF MD32 - MONROE AVE	1.11
06-002S MD850E	RD/END S OF MD26 & E OF MD27 - MD26	0.78
06-003S MD850C	RD END W OF CD0348 - ROAD END/S OF MD26 & W OF MD27/	0.78
06-003S MD850D	FRED/CARR CO/L - RD END E OF MD0026	0.29
06-004S MD 27	HQ/CARR CO/L - MD0200 AHEAD IN MT AIRY	0.96
06-005S MD808A	MD0144 IN MT AIRY - N CORP/LM OF MT AIRY	1.90
06-006S MD 27	MD0808A - MD0026	5.61
06-006S MD808A	N CORP/LM OF MT AIRY - MD0027	0.43
06-007S MD 27	MD0026 - MD0032 IN WESTMINSTER	9.83
06-012S MD 31	CL&F COUNTY LINE - MD75 IN NEW WINDSOR	3.34
06-013S MD852	MD31 EAST OF NEW WINDSOR - MD31 AT AVONDALE	3.78
06-013S MD852K	STONE CHAPEL RD - MD32 IN WESTMINSTER	2.40
06-014S MD 32	MD0027 LIBERTY ST - MD0097 TANEYTOWN PIKE	1.44
06-015S MD 32	MD0097 TANEYTOWN PIKE	7.80
06-015S MD 97	MD0032 E OF TANEYTOWN - MD0194 IN TANEYTOWN	1.42
06-016S MD 97	MD0194 IN TANEYTOWN - FREDERICK CO LINE	3.48
06-019S MD 97	US0140 WESTMINSTER PIKE - US0140 AND MD 525 SEE US0140	0.00
06-023S MD852A	SPUR TO MD 27 - RD END W SIDE OF MD 27	0.08
06-023S MD852B	RD END S OF SPUR TO MD 27 - RD END N OF THE SPUR TO MD 27	0.08
06-023S MD852C	RD END S OF SPUR TO MD 27 - RD END N OF SPUR TO MD 27	0.51
06-023S MD852D	MD27 - MD30 IN MANCHESTER	0.50
06-025S MD851A	ROAD END /W OF MD 32 & S OF MD 26/ - MD32	0.05
06-025S MD851B	RD END S OF CD0429 CHURCH ST - ROAD END @ SPRINGFIELD HOSPITAL	0.06

1. The first part of the document is a list of names and addresses, including 'John Doe, 123 Main St, New York, NY 10001' and 'Jane Smith, 456 Elm St, New York, NY 10002'. This list appears to be a directory or a set of records.

2. The second part of the document contains a series of numbered entries, possibly a list of items or a set of instructions. Each entry is preceded by a number, such as '1. Item 1: Description of item 1' or '2. Item 2: Description of item 2'. The descriptions are somewhat faint but seem to be related to a catalog or a set of guidelines.

3. The third part of the document is a table with several columns and rows. The columns are labeled with headers, and the rows contain data. The table appears to be a summary or a report of some kind, with the data being organized in a structured format.

4. The final part of the document is a concluding section, possibly a summary or a set of recommendations. It contains several paragraphs of text, which are somewhat blurry but seem to wrap up the information presented in the previous sections.



CONTROL ROUTE SECTION NUMBER	DESCRIPTION OF CONTROL SECTION	MILEAGE
06-025S MD851C	CD0465 AT MD 851 - RD END S OF CD0448 IN SYKESVILL	0.20
06-026S MD853A	RD END S OF SPUR TO MD0194 SBL - ROAD END/W OF MD194 & S OF PENNA LINE/	0.12
06-026S MD853B	RD END S OF SPUR TO MD0194 NBL - ROAD END/E OF MD194 & N OF STONE ROAD/	0.24
06-026S MD853C	RD/END E SIDE OF MD194 - STONE RD	0.09
06-026S MD853D	RD END S OF SPUR TO MD0194 NBL - RD END/E OF MD194 & S OF KUMP STA RD/	0.36
06-026S MD853E	RD/END E OF MD194 & N OF TANEYTOWN - BROWN RD	0.75
06-027S MD800A	MD84 NW OF NEW WINDSOR - RD END AT LITTLE PIPE CR	0.05
06-027S MD800B	MD75 NW OF NEW WINDSOR - MD84	0.20
06-027S MD800C	RD END W OF SPUR TO MD0075 - RD END E OF SPUR TO MD 75	0.07
06-027S MD800D	MD75 W OF LINWOOD - MD75 E OF LINWOOD	1.58
06-027S MD800E	STEM ROAD EASTERLY - ROAD END/N SIDE MD75/	0.05
06-027S MD800F	MD75 - ROAD END/EAST OF UNION BRIDGE/	0.04
06-029S MD 84	MD75 N OF NEW WINDSOR - MT UNION RD AT UNIONTOWN	3.06
06-030S MD 84	MT UNION RD AT UNIONTOWN - MD32	2.73
06-032S MD 86	MD30 N OF MANCHESTER - PENNA LINE AT LINEBORO	4.00
06-034S MD833	MD30 IN HAMPSTEAD - MD88	0.84
06-037S MD879	RD END S OF SPUR TO MD 91 NBL - ROAD END NE OF GAMBER	0.35
06-037S MD879A	RD END S OF SPUR TO MD 91 SBL - RD END N OF SPUR + S OF MD891B	0.12
06-037S MD879B	MD91 - MD91 NORTHEAST OF DEER PARK ROAD	0.60
06-037S MD879C	MD91 - ROAD END NEAR BEAVER RUN	0.06
06-037S MD879D	MD91 SW OF FINKSBURG - END SRC MAINT AT CONGOLEUM NAIEN CORP	1.03
06-037S MD879E	ROAD END AT WM RR STATION AT CEDARHURST - MD91	0.17
06-040S MD407	MD27 - MD31 NORTHWEST OF MARSTON	3.82
06-041S MD849	MD852G/OLD MD31/AT MEXICO - MD482	0.37

10-10-54  
10-11-54  
10-12-54  
10-13-54  
10-14-54  
10-15-54  
10-16-54  
10-17-54  
10-18-54  
10-19-54  
10-20-54  
10-21-54  
10-22-54  
10-23-54  
10-24-54  
10-25-54  
10-26-54  
10-27-54  
10-28-54  
10-29-54  
10-30-54  
10-31-54



CONTROL ROUTE SECTION NUMBER	DESCRIPTION OF CONTROL SECTION	MILEAGE
06-042S MD496	US0140 RIESERSTOWN RD - MD0030 AT WENTZ RD	7.26
06-046S MD526	MD32 IN WESTMINSTER - US140 & MD97	0.91
06-050S MD 97	HOWARD CO LINE - MD0850H AT DORSEY CROSSROADS	5.60
06-051S MD854A	BUSHEY ROAD - ROAD END NORTH OF BEAR BRANCH RD	2.69
06-051S MD854B	MULLER ROAD - MD32 AT FENBY	3.96
06-069S MD 32	MD0097 TANEYTOWN PIKE - MD0097 TANEYTOWN PIKE SEE MD0097	0.00
06-069S MD 97	US0140 AND MD 526 - MD0032 W OF WESTMINSTER	2.00
06-070S MD 97	MD0026 - US0140 WESTMINSTER PIKE	9.91
06-072S MD 77	CL&F COUNTY LINE - MD194 AT KEYMAR	1.94
06-073S MD 26	MD32 - BALTO/CARR CO/L	3.62
06-073S MD 26	BALTO/CARR CO/L - E END PATAPSCO RESERVOIR BRIDGE	0.16
06-074S MD 26	CL&F COUNTY LINE - MD27 AT TAYLORSVILLE	1.75
06-075S MD851	MD & CL COUNTY LINE - MD 32 NORTH OF SYKESVILLE	1.38
06-076S MD852E	MD27 - MD27 /E SIDE OF MD27 AND N OF MEXICO/	0.31
06-076S MD852F	RD END S OF SPUR TO MD 27 - RD END N OF SPUR TO MD 27	0.20
06-076S MD852G	MD27 NEAR CRANBERRY STATION - MD27 N OF MEXICO	2.71
06-076S MD852H	RD END NW OF CO0304 CRANBERRY RD - MD852G/OLD MD31/AT CRANBERRY STATION	0.24
06-076S MD852I	HAHN ROAD NORTHEAST OF WESTMINSTER - RD END NE OF CO0295 HAHN RD	0.09
06-079S MD 97	MD0850H AT DORSEY CROSSROADS - MD0850H OLD MD 26 SEE MD0850H	0.00
06-079S MD850F	MD26 - MD26/S OF MD26 AT FREEDOM/	0.62
06-079S MD850G	ROAD END E OF WHITE ROCK RD - ROAD END W OF WHITEROCK RD/N OF MD26	1.03
06-079S MD850H	FRETER RD WEST OF MD97 - ROAD END EAST OF MD97	1.68
06-079S MD850I	RD END W OF SPUR TO MD 26 - RD END W OF ARTHUR SHIPLEY RD	0.27
06-079S MD850J	ROAD END WEST OF SALEM BOTTOM ROAD - ROAD END EAST OF SALEM BOTTOM ROAD	1.22



Page	Section	Text
100	SECTION 100	...
101	SECTION 101	...
102	SECTION 102	...
103	SECTION 103	...
104	SECTION 104	...
105	SECTION 105	...
106	SECTION 106	...
107	SECTION 107	...
108	SECTION 108	...
109	SECTION 109	...
110	SECTION 110	...
111	SECTION 111	...
112	SECTION 112	...
113	SECTION 113	...
114	SECTION 114	...
115	SECTION 115	...
116	SECTION 116	...
117	SECTION 117	...
118	SECTION 118	...
119	SECTION 119	...
120	SECTION 120	...

CONTROL ROUTE SECTION NUMBER	DESCRIPTION OF CONTROL SECTION	MILEAGE
06-080S MD194	FRED/CARR CO/L - CORP/LM OF TANEYTOWN	6.12
06-080S MD194	CORP/LM OF TANEYTOWN - MD0097 BALTO ST	0.18
06-080S MD194	MD0097 BALTO ST - N CORP/LM OF TANEYTOWN	0.39
06-080S MD194	N CORP/LM OF TANEYTOWN - MD/PA ST/L	4.86
06-081S MD 27	MD0032 IN WESTMINSTER - MD0032 IN WESTMINSTER SEE MD0032	0.00
06-081S MD 32	MD0026 LIBERTY RD - S CORP LIMITS OF WESTMINSTER	13.46
06-081S MD 32	S CORP LIMITS OF WESTMINSTER - MU0330 EAST MAIN ST	0.35
06-081S MD 32	MU0330 EAST MAIN ST - MD0027 LIBERTY ST	0.78
06-082S MD482	MD27 @ MEXICO - MD30 IN HAMPSTEAD	5.43
06-083S MD 27	NE CORP/LM OF WESTMINSTER - MD0030 IN MANCHESTER	8.74
06-084S MD 75	FRED AND CARR CO LINE - MD0031 IN NEW WINDSOR	5.55
06-087S MD 26	MD97 - MD32	3.64
06-088S MD 26	MD27 AT TAYLORSVILLE - MD97	4.73
06-090S MD808B	RD END SE OF MD0027 - MD0027 SOUTH OF SPRING MILLS	0.24
06-091S MD668	HARVEY YINGLING RD NW OF MELROSE - RD END N OF YINGLING RD	0.15
06-093S MD 97	MD0850H OLD MD 26 - MD0026	0.19
06-094S MD 32	HOWARD AND CARROL CO LINE - MD0026 LIBERTY RD	3.41
06-095S MD 31	MD75 IN NEW WINDSOR - MD97 IN WESTMINSTER	6.91
06-096S MD 91	MD32 AT GAMBER - B&CL COUNTY LINE	6.50
06-097S MD 97	MD0032 W OF WESTMINSTER - MD0032 E OF TANEYTOWN	7.81
06-099S MD 88	MD30 IN HAMPSTEAD - B&CL COUNTY LINE	1.07
06-100S MD 27	MU0300 BACK IN MT AIRY - MD0808A	2.51

COUNTY TOTAL 200.26





CONTROL ROUTE SECTION NUMBER	DESCRIPTION OF CONTROL SECTION	MILEAGE
07-001S US 1	N END OF CONOWINGO DAM - US0222I @ MD0338	0.98
07-001S US222	E END OF CONOWINGO DAM - US0001 CONOWINGO RD AND MD 338 SEE US0001	0.00
07-002S MD273	US1/RISING SUN BYPASS/ - MD274 IN RISING SUN	1.75
07-003S MD273	MD274 IN RISING SUN - SYLNAR RD EAST OF RISING SUN	1.89
07-006S US222	US0001 CONOWINGO RD - E END OF CONOWINGO DAM SEE US0001	0.00
07-015S US222	MD0276 IN PORT DEPOSIT - US0001 CONOWINGO RD	5.56
07-016S US222	MD0824A E OF CRAIGTON - MD0276 IN PORT DEPOSIT	3.09
07-016S MD824A	US222 SOUTH OF I-95 - US222 EAST OF CRAIGTOWN	1.07
07-018S MD 7B	US0222 AIKEN AVE IN PERRYVILLE - US0040 PULASKI HWY E OF PRINCIPIO FURN	3.11
07-019S MD 7C	US0040 PULASKI HWY AT FOYS HILL - US0040 PULASKI HWY W OF ELKTON	9.94
07-020S MD 7D	ROAD END W OF JEFFERS ST - US0040 PULASKI HWY E OF ELKTON	2.55
07-021S MD164	SW LIMITS CHARLESTOWN - MD267 IN CHARLESTOWN	0.22
07-022S MD013	RD END E OF PA RR - MD267 IN CHARLESTOWN	0.19
07-023S MD269	US222 IN PORT DEPOSIT - MD813A E OF COLORA	6.40
07-025S MD699A	MD273 AT CALVERT - MD272 NORTH OF CALVERT	0.52
07-026S MD699B	MD272 SOUTH OF CALVERT - ROAD END AT CALVERT	0.49
07-026S MD699C	MD272 @ ZION - MD272	0.93
07-026S MD699D	MD0272 - MD0272	0.99
07-026S MD699E	MD272 - ROAD END SOUTH OF I-95	0.73
07-026S MD699F	ROAD END @ LESLIE - MD699E	0.30
07-026S MD699G	US40 - MD272 N OF NORTH EAST	0.31
07-027S MD699H	BARRICADE N SIDE OF PENNA RR - N LIMITS NORTH EAST	0.02
07-027S MD699I	MD0272 MAIN ST - RD END N OF GEORGE AVE	0.14
07-028S MD699J	MD272 NORTHERLY - MD272 @ NORTHEAST HEIGHTS	1.92

INDEX

1	...	...
2	...	...
3	...	...
4	...	...
5	...	...
6	...	...
7	...	...
8	...	...
9	...	...
10	...	...
11	...	...
12	...	...
13	...	...
14	...	...
15	...	...
16	...	...
17	...	...
18	...	...
19	...	...
20	...	...
21	...	...
22	...	...
23	...	...
24	...	...
25	...	...
26	...	...
27	...	...
28	...	...
29	...	...
30	...	...
31	...	...
32	...	...
33	...	...
34	...	...
35	...	...
36	...	...
37	...	...
38	...	...
39	...	...
40	...	...
41	...	...
42	...	...
43	...	...
44	...	...
45	...	...
46	...	...
47	...	...
48	...	...
49	...	...
50	...	...



CONTROL ROUTE SECTION NUMBER	DESCRIPTION OF CONTROL SECTION	MILEAGE
07-028S MD699K	MD272 S OF NORTHEAST HGTS - RD END /E SIDE MD272/	0.45
07-028S MD699L	MD272 - MD272 NORTH OF ELK NECK	0.60
07-030S MD809	MD273 WEST OF CALVERT - MD273 EAST OF CALVERT	0.91
07-031S MD274	CORP LIMITS OF RISING SUN - MD0697 VIEW RD	6.60
07-032S MD811	SOUTH LIMITS OF RISING SUN - MD273	0.19
07-033S MD277	BEG SRC MAINT NEAR ELK MILLS - MD316	1.23
07-034S MD823	MD316 - MD279 NORTHEAST OF ELKTON	0.61
07-035S MD213	MD273 AT FAIR HILL - PENNA STATE LINE	1.62
07-036S MD812	MD0213 - MD0213AT CHERRY HILL	1.11
07-037S MD281	MD7/DELAWARE AVE/IN ELKTON - DELAWARE STATE LINE	2.15
07-038S MD282	MD0213IN CECILTON - DELAWARE STATE LINE	5.83
07-039S MD282	SANDY BOTTOM RD - MD0213IN CECILTON	2.42
07-040S MD912	RD END E OF MD 0282 - MD282 AT EARLEVILLE	0.09
07-040S MD912A	MD282 @ EARLVILLE RD - MD282	0.57
07-041S MD285	MD537B IN CHESAPEAKE CITY - DELAWARE STATE LINE	1.89
07-042S MD299	CE&K COUNTY LINE - US301	0.50
07-043S MD310	MD0213 - MD AND DEL STATE LINE	4.02
07-044S MD338	BEG SRC MAINT @ ROWLANDSVILLE - US1 & US222	1.24
07-045S MD342	MD310 AT ST AUGUSTINE - MD537C IN CHESAPEAKE CITY	2.84
07-047S MD545	MD0213IN ELKTON - END SRC MAINT @ WARBURTON RD	6.10
07-050S MD537B	RD/END N SIDE C&D CANAL CHESAPEAKE CITY - MD213	0.68
07-050S MD537C	MD213 - RD END S SIDE C&D CANAL/CHESAPEAKE CITY	0.50
07-050S MD537D	SOUTH LIMITS CHESAPEAKE CITY - MD342	0.26
07-051S MD727	MD268 IN ELKTON - END SRC MAINT S OF PENNA R R	0.10



1950  
1951  
1952  
1953  
1954  
1955  
1956  
1957  
1958  
1959  
1960  
1961  
1962  
1963  
1964  
1965  
1966  
1967  
1968  
1969  
1970  
1971  
1972  
1973  
1974  
1975  
1976  
1977  
1978  
1979  
1980  
1981  
1982  
1983  
1984  
1985  
1986  
1987  
1988  
1989  
1990  
1991  
1992  
1993  
1994  
1995  
1996  
1997  
1998  
1999  
2000  
2001  
2002  
2003  
2004  
2005  
2006  
2007  
2008  
2009  
2010  
2011  
2012  
2013  
2014  
2015  
2016  
2017  
2018  
2019  
2020  
2021  
2022  
2023  
2024  
2025

CONTROL ROUTE SECTION NUMBER	DESCRIPTION OF CONTROL SECTION	MILEAGE
07-051S MD727A	BEGIN SRC MAINT N OF PENNA R R - MD268 IN ELKTON	0.09
07-052S MD286	MD537C IN CHESAPEAKE CITY - DELAWARE STATE LINE	2.12
07-053S MD316	MD279 NORTH OF ELKTON - MD277	2.74
07-054S MD272	MD0007 CECIL AVE IN NORTH EAST - MD0272 SOUTH BOUND	0.20
07-054S MD272	MD0272 SOUTH BOUND - N CORP LIMITS OF NORTH EAST	0.20
07-054S MD272	N CORP LIMITS OF NORTH EAST - US0040 N OF NORTH EAST	0.24
07-055S MD803	MD0299	0.82
07-055S MD803	CD0333 - MD AND DEL STATE LINE	0.71
07-056S MD822	MD803 NEAR DELAWARE LINE NORTHERLY - ROAD END	0.65
07-057S US 1	US0222I @ MD0338 - MD0273	4.46
07-058S MD809A	RD/END N SIDE MD273 W OF BIG ELK CREEK - MD273	0.32
07-059S MD272	MD0273 - MD AND PENNA STATE LINE	1.35
07-060S MD272	IS0095 - MD0273	5.48
07-061S MD813	MD276 - MD276 NORTH OF WOODLAWN	0.25
07-061S MD813A	RD/END S OF MD269 - MD273	2.09
07-062S MD272	BEG SHA MAINT AT ELK NECK - S CORP LIMITS OF NORTH EAST	5.54
07-062S MD272	S CORP LIMITS OF NORTH EAST - MD0007 CECIL AVE IN NORTH EAST	0.63
07-063S MD213	MD0279 IN ELKTON - MD273 AT FAIR HILL	6.31
07-064S MD222	MD0007 IN PERRYVILLE - US0040 IN PERRYVILLE	0.67
07-065S MD284	LEWIS ST IN CHESAPEAKE CITY - MD537B	0.34
07-066S MD591	US1 EAST OF CONDWINGO - US1 AT RICHARDS OAK	1.14
07-067S MD685	MD213 - MD213 /E SIDE US213 & S OF BOHEMIA RIV	0.16
07-068S MD896	DELAWARE STATE LINE - PENNA STATE LINE	0.21
07-069S MD268	MD7 /MAIN ST/ - MD279 IN ELKTON	0.96

1. ...  
2. ...  
3. ...  
4. ...  
5. ...  
6. ...  
7. ...  
8. ...  
9. ...  
10. ...  
11. ...  
12. ...  
13. ...  
14. ...  
15. ...  
16. ...  
17. ...  
18. ...  
19. ...  
20. ...  
21. ...  
22. ...  
23. ...  
24. ...  
25. ...  
26. ...  
27. ...  
28. ...  
29. ...  
30. ...  
31. ...  
32. ...  
33. ...  
34. ...  
35. ...  
36. ...  
37. ...  
38. ...  
39. ...  
40. ...  
41. ...  
42. ...  
43. ...  
44. ...  
45. ...  
46. ...  
47. ...  
48. ...  
49. ...  
50. ...  
51. ...  
52. ...  
53. ...  
54. ...  
55. ...  
56. ...  
57. ...  
58. ...  
59. ...  
60. ...  
61. ...  
62. ...  
63. ...  
64. ...  
65. ...  
66. ...  
67. ...  
68. ...  
69. ...  
70. ...  
71. ...  
72. ...  
73. ...  
74. ...  
75. ...  
76. ...  
77. ...  
78. ...  
79. ...  
80. ...  
81. ...  
82. ...  
83. ...  
84. ...  
85. ...  
86. ...  
87. ...  
88. ...  
89. ...  
90. ...  
91. ...  
92. ...  
93. ...  
94. ...  
95. ...  
96. ...  
97. ...  
98. ...  
99. ...  
100. ...



CONTROL ROUTE SECTION NUMBER	DESCRIPTION OF CONTROL SECTION	MILEAGE
07-070S MD824	Rd END S OF CD 0004 PILOTOWN RD - Rd END N OF CD 4 E OF US 222	0.05
07-077S MD272	US0040 N OF NORTH EAST - IS0095	1.80
07-079S MD276	US222 IN PORT DEPOSIT - US1 WEST OF RISING SUN	7.99
07-080S MD279	US 40 IN ELKTON - MD0213 IN ELKTON	1.19
07-081S MD273	SYLNAR RD EAST OF RISING SUN - DELAWARE LINE	13.29
07-082S MD274	MD0697 VIEW RD - MD0272	0.52
07-083S MD282	BEG SRC MAINT @ CRYSTAL BEACH - SANDY BOTTOM RD	4.37
07-084S MD267	MD7 W OF CHARLES-TOWN - MD7 E OF CHARLES-TOWN	1.95
07-085S MD327	MD 7 IN PERRYVILLE - RD END SE OF PENN CENTRAL RR	0.37
07-087S MD697	MD274 FARMINGTON RD - MD699-D	0.25

COUNTY TOTAL 154.97

CRIMINAL RECORD

DATE	TIME	LOCATION	DESCRIPTION
12-15-68	10:30 AM	1500 S. 10TH ST. - WYOMING	THEFT - 1st OFFENSE
12-15-68	11:00 AM	1500 S. 10TH ST. - WYOMING	THEFT - 1st OFFENSE
12-15-68	11:30 AM	1500 S. 10TH ST. - WYOMING	THEFT - 1st OFFENSE
12-15-68	12:00 PM	1500 S. 10TH ST. - WYOMING	THEFT - 1st OFFENSE
12-15-68	12:30 PM	1500 S. 10TH ST. - WYOMING	THEFT - 1st OFFENSE
12-15-68	1:00 PM	1500 S. 10TH ST. - WYOMING	THEFT - 1st OFFENSE
12-15-68	1:30 PM	1500 S. 10TH ST. - WYOMING	THEFT - 1st OFFENSE
12-15-68	2:00 PM	1500 S. 10TH ST. - WYOMING	THEFT - 1st OFFENSE
12-15-68	2:30 PM	1500 S. 10TH ST. - WYOMING	THEFT - 1st OFFENSE
12-15-68	3:00 PM	1500 S. 10TH ST. - WYOMING	THEFT - 1st OFFENSE
12-15-68	3:30 PM	1500 S. 10TH ST. - WYOMING	THEFT - 1st OFFENSE
12-15-68	4:00 PM	1500 S. 10TH ST. - WYOMING	THEFT - 1st OFFENSE
12-15-68	4:30 PM	1500 S. 10TH ST. - WYOMING	THEFT - 1st OFFENSE
12-15-68	5:00 PM	1500 S. 10TH ST. - WYOMING	THEFT - 1st OFFENSE
12-15-68	5:30 PM	1500 S. 10TH ST. - WYOMING	THEFT - 1st OFFENSE
12-15-68	6:00 PM	1500 S. 10TH ST. - WYOMING	THEFT - 1st OFFENSE
12-15-68	6:30 PM	1500 S. 10TH ST. - WYOMING	THEFT - 1st OFFENSE
12-15-68	7:00 PM	1500 S. 10TH ST. - WYOMING	THEFT - 1st OFFENSE
12-15-68	7:30 PM	1500 S. 10TH ST. - WYOMING	THEFT - 1st OFFENSE
12-15-68	8:00 PM	1500 S. 10TH ST. - WYOMING	THEFT - 1st OFFENSE
12-15-68	8:30 PM	1500 S. 10TH ST. - WYOMING	THEFT - 1st OFFENSE
12-15-68	9:00 PM	1500 S. 10TH ST. - WYOMING	THEFT - 1st OFFENSE
12-15-68	9:30 PM	1500 S. 10TH ST. - WYOMING	THEFT - 1st OFFENSE
12-15-68	10:00 PM	1500 S. 10TH ST. - WYOMING	THEFT - 1st OFFENSE
12-15-68	10:30 PM	1500 S. 10TH ST. - WYOMING	THEFT - 1st OFFENSE
12-15-68	11:00 PM	1500 S. 10TH ST. - WYOMING	THEFT - 1st OFFENSE
12-15-68	11:30 PM	1500 S. 10TH ST. - WYOMING	THEFT - 1st OFFENSE
12-15-68	12:00 AM	1500 S. 10TH ST. - WYOMING	THEFT - 1st OFFENSE

WYOMING COUNTY



CONTROL ROUTE SECTION NUMBER	DESCRIPTION OF CONTROL SECTION	MILEAGE
08-003S MD869	MD0488 - RD END S OF MD0488	0.04
08-005S MD 6	MD0488 - CHARLES/ST MARYS CD/L	11.75
08-006S MD210	NAVAL PROPELLANT PLANT - MD225 @ POTOMAC HEIGHTS	2.02
08-007S MD225	ROSE HILL ROAD - US301 IN LAPLATA	3.25
08-008S MD225	MD224 AT MASON SPRINGS - ROSE HILL ROAD	5.79
08-009S MD866	RD END S OF MD 0224 - RD END N OF MD0224	0.10
08-010S MD231	MD5 AT HUGHESVILLE - WEST END PATUXENT RIVER BRIDGE	6.89
08-012S MD925	US301 NORTH OF WHITE PLAINS - MD5 AT WALDORF WITH SPUR TO US301	2.56
08-020S MD257	ROAD END AT ROCK POINT - US301 AT NEWBURG	11.32
08-021S MD 6	RD END AT POTOMAC RIVER - MD0425	5.71
08-022S MD 6	MD0425 - MD0344 AT CD 155 GILROY RD	5.32
08-023S MD869A	RD/END THRU WELCOME EASTERLY - MD6	0.54
08-023S MD869D	MD6 - MD6 AT HILLTOP	0.76
08-024S MD 6	CD0176 CEDAR POINT NECK RD - W CORP/LM OF LA PLATA	5.15
08-024S MD 6	W CORP/LM OF LA PLATA - US0301	0.63
08-025S MD210	MD225 @ POTOMAC HEIGHTS - CH&P G COUNTY LINE	4.88
08-026S MD227	MD210 @ BRYANS RD - MD224 @ POMONKEY	1.33
08-027S MD865A	MD224 SW OF MARBURY - MD224 NE OF MARBURY	0.77
08-027S MD865B	RD S OF SPUR TO MD 224 - MD0224 N OF BULLOCK NECK RD	0.15
08-027S MD865C	RD END S OF MD 224 - MD0224 N OF SWEDEN POINT RD	0.06
08-027S MD865D	RD END S OF SPUR TO MD 224 - RD END N OF SPUR TO MD 224	0.19
08-029S MD227	RD/END @ MARSHALL HALL - MD210 @ BRYANS RD	4.55
08-030S MD227	MD224 @ POMONKEY - US301	8.15
08-031S MD867A	MD228 - MD228 WEST OF BERRY	0.67



1947  
1948  
1949  
1950  
1951  
1952  
1953  
1954  
1955  
1956  
1957  
1958  
1959  
1960  
1961  
1962  
1963  
1964  
1965  
1966  
1967  
1968  
1969  
1970  
1971  
1972  
1973  
1974  
1975  
1976  
1977  
1978  
1979  
1980  
1981  
1982  
1983  
1984  
1985  
1986  
1987  
1988  
1989  
1990  
1991  
1992  
1993  
1994  
1995  
1996  
1997  
1998  
1999  
2000  
2001  
2002  
2003  
2004  
2005  
2006  
2007  
2008  
2009  
2010  
2011  
2012  
2013  
2014  
2015  
2016  
2017  
2018  
2019  
2020  
2021  
2022  
2023  
2024  
2025

CONTROL ROUTE SECTION NUMBER	DESCRIPTION OF CONTROL SECTION	MILEAGE
08-031S MD867B	RD END E OF CD0056 HAMILTON RD - CD0056 HAMILTON RD	0.09
08-033S MD231	MD232 AT BURNT STORE - MD5 AT HUGHESVILLE	3.43
08-034S MD232	MD5 AT BRYANTOWN - MD382	4.89
08-035S MD232	MD234 - MD5 AT BRYANTOWN	11.37
08-036S MD382	MD0005 AT BEANTOWN - MD0232	3.27
08-038S MD868A	US301 - MD234 @ ALLENS FRESH	0.33
08-038S MD868B	MD234 E OF ALLENS FRESH RUN - MD234 SE OF NEWPORT	2.23
08-038S MD868C	MD234 - ROAD END WEST OF WICOMICO	0.46
08-038S MD868D	MD234 - ROAD END EAST OF WICOMICO	1.10
08-040S MD381	MD231 AT PATUXENT - CH & P G COUNTY LINE	1.38
08-041S MD425	MD484 AT PISGAH - MD224 AT MASON SPRINGS	3.13
08-042S MD425	MD6 AT IRONSIDES - MD484 AT PISGAH	3.85
08-044S MD427	CHAPEL POINT RD - US 301 AT BEL ALTON	2.25
08-048S MD484	MD425 AT PISGAH - MD865-A AT MARBURY	3.20
08-049S MD488	MD6 E OF LAPLATA - MD5 NORTHWEST OF BRYANTOWN	6.04
08-050S MD425	MD6 NORTH OF GRAYTON - MD6 AT IRONSIDES	4.81
08-051S MD254	BEG SRC MAINT S OF NEAL SOUND BRIDGE - MD257	1.26
08-054S MD224	MD0006 NW OF RIVERSIDE - MD0344 S OF CHICAMUXEN	14.90
08-060S MD382	MD0232 - CD0068 HORSEHEAD RD	2.80
08-060S MD382	CD0068 HORSEHEAD RD - CH AND PG CO LINE	1.76
08-062S MD344	MD224 - MD6 AT DONCASTER	2.17
08-063S MD224	MD0344 S OF CHICAMUXEN - MD0225 AT MASON SPRINGS	8.61
08-064S MD224	MD0225 AT MASON SPRINGS - MD0225 N OF MASON SPRINGS SEE MD0225	0.00
08-064S MD225	MD210 @ POTOMAC HEIGHTS - MD224 AT MASON SPRINGS	1.65







CONTROL ROUTE SECTION NUMBER	DESCRIPTION OF CONTROL SECTION	MILEAGE
08-065S MD228	MD227 NORTH OF POMFRET - US301 AT WALDDRE	10.60
08-066S MD234	US301 AT ALLENS FRESH - CHESM COUNTY LINE	6.40
08-067S MD224	MD0225 N OF MASON SPRINGS - MD0227 AT POMONKY	2.97
08-068S MD 6	MD0344 AT CD 155 GILROY RD - CD0176 CEDAR POINT NECK RD	8.54
08-069S MD 6	US0301 - CORP/LM E OF WILLOW LA	0.91
08-069S MD 6	CORP/LM E OF WILLOW LA - MD0488	0.45
08-070S MD926	MD0006 - MD0006	0.66
08-071S MD926A	MD0006 - MD0006	0.50

COUNTY TOTAL 198.59





CONTROL ROUTE SECTION NUMBER	DESCRIPTION OF CONTROL SECTION	MILEAGE
09-002S MD 16	US0050 OCEAN GATEWAY E OF CAMBRIDGE - US0050 OCEAN GATEWAY AT MT HOLLY SEE US0050	0.00
09-004S MD313	MD14 AT ELDORADO - MD577 AT ALLENS CORNER	6.74
09-005S MD313	D&W COUNTY LINE - MD14 AT ELDORADO	5.05
09-006S MD 14	MD0016 WEST OF EAST NEW MARKET - MD0392 NEAR EAST NEW MARKET	3.72
09-007S MD 14	MD0392 NEAR EAST NEW MARKET - MD0331 AT SHILOH CHURCH	2.64
09-008S MD 14	MD0331 AT RHODESDALE - MD0313 IN ELDORADO	3.10
09-009S MD 16	MD0014 IN EAST NEW MARKET - MD0331 /WADELLS CORNER/	4.02
09-010S MD 16	US0050 OCEAN GATEWAY AT MT HOLLY - MD0014 IN EAST NEW MARKET	5.65
09-011S MD343	MD341/RACE ST/ IN CAMBRIDGE - US50	0.95
09-012S MD 16	MD0335 GOLDEN HILL RD AT CHURCH CREEK - MD0341 MAPLE OAK RD S OF CAMBRIDGE	5.12
09-012S MD341	MD16 - MD343 IN CAMBRIDGE	1.25
09-014S MD307	MD0331 MAIN ST - CORP LIMITS OF HURLOCK	0.34
09-014S MD307	CORP LIMITS OF HURLOCK - MD0927 OLD MD 307	2.18
09-014S MD927	MD0307 WILLIAMSBURG RD - DOR AND CAROLINE	3.08
09-015S MD817	MD331 AT BEULAH - MD318 EAST OF PRESTON	1.31
09-016S MD331	MD0014 AT SHILOH CHURCH - MD0307 IN HURLOCK	3.45
09-017S MD 14	MD0331 AT SHILOH CHURCH - MD0331 AT RHODESDALE SEE MD0331	0.00
09-017S MD331	MD0014 AT RHODESDALE RD - MD0014 AT SHILOH CHURCH	2.05
09-018S MD331	US0050 OCEAN GATEWAY - MD0014 AT RHODESDALE RD	6.38
09-019S MD335	MD336 - MD16 IN CHURCH CREEK	9.95
09-020S MD335	S END FISHING CR BR - MD336	6.58
09-021S MD336	MD335 NEAR CROSSROADS - END SRC MAINT @ ANDREWS RD @ LAKESVILLE	4.94
09-022S MD795	W END OF BR - E END OF BR	0.07
09-023S MD343	BEG SRC MAINT @ HUDSON - HIGH ST IN CAMBRIDGE	10.04



Year	Location	Notes
1901	...	...
1902	...	...
1903	...	...
1904	...	...
1905	...	...
1906	...	...
1907	...	...
1908	...	...
1909	...	...
1910	...	...
1911	...	...
1912	...	...
1913	...	...
1914	...	...
1915	...	...
1916	...	...
1917	...	...
1918	...	...
1919	...	...
1920	...	...
1921	...	...
1922	...	...
1923	...	...
1924	...	...
1925	...	...
1926	...	...
1927	...	...
1928	...	...
1929	...	...
1930	...	...
1931	...	...
1932	...	...
1933	...	...
1934	...	...
1935	...	...
1936	...	...
1937	...	...
1938	...	...
1939	...	...
1940	...	...
1941	...	...
1942	...	...
1943	...	...
1944	...	...
1945	...	...
1946	...	...
1947	...	...
1948	...	...
1949	...	...
1950	...	...
1951	...	...
1952	...	...
1953	...	...
1954	...	...
1955	...	...
1956	...	...
1957	...	...
1958	...	...
1959	...	...
1960	...	...
1961	...	...
1962	...	...
1963	...	...
1964	...	...
1965	...	...
1966	...	...
1967	...	...
1968	...	...
1969	...	...
1970	...	...
1971	...	...
1972	...	...
1973	...	...
1974	...	...
1975	...	...
1976	...	...
1977	...	...
1978	...	...
1979	...	...
1980	...	...
1981	...	...
1982	...	...
1983	...	...
1984	...	...
1985	...	...
1986	...	...
1987	...	...
1988	...	...
1989	...	...
1990	...	...
1991	...	...
1992	...	...
1993	...	...
1994	...	...
1995	...	...
1996	...	...
1997	...	...
1998	...	...
1999	...	...
2000	...	...

CONTROL ROUTE SECTION NUMBER	DESCRIPTION OF CONTROL SECTION	MILEAGE
09-024S MD392	MD331 IN HURLOCK - MD313 AT FINCHVILLE	5.05
09-025S MD392	MD313 AT FINCHVILLE - DELAWARE STATE LINE	3.58
09-027S MD479	US50 AT CAMBRIDGE - END SRC MAINT/EASTERN SHORE STATE HOSP.	0.91
09-029S MD343	HIGH ST IN CAMBRIDGE - MD341/RACE ST/ IN CAMBRIDGE	0.41
09-031S MD750	US50 - US50 EAST OF CAMBRIDGE	0.87
09-032S MD343A	MD343 /WASHINGTON ST/ IN CAMBRIDGE - US50	0.16
09-033S MD819	MD331 - MD331 AT REIDS GROVE	0.18
09-034S MD392	MD16 S OF EAST NEW MARKET - MD331 IN HURLOCK	5.03
09-035S MD 16	MD0331 /WADELLS CORNER/ - DORCHESTER AND CAROLINE CO LINE SEE MD0331	0.00
09-035S MD331	MD0307 IN HURLOCK - MD0318	5.83
09-035S MD331	MD0318 - CAR AND DOR CO LINE	0.14
09-036S MD318	MD0331 SE OF PRESTON - MD0817 DOR/CAROLINE CO/L	0.40
09-037S MD 16	MD0341 MAPLE DAM RD S OF CAMBRIDGE - US0050 OCEAN GATEWAY E OF CAMBRIDGE	2.31
09-038S MD 16	BEG SRC MAINT AT TAYLORS ISLAND - MD0335 GOLDEN HILL RD AT CHURCH CREEK	9.76
09-039S MD307	MD0927 OLD MD 307 - DOR AND CAROLINE CO LINE	2.59

COUNTY TOTAL 125.83

STATE OF MISSISSIPPI

NO.	NAME	RESIDENCE	DATE
1	...	...	...
2	...	...	...
3	...	...	...
4	...	...	...
5	...	...	...
6	...	...	...
7	...	...	...
8	...	...	...
9	...	...	...
10	...	...	...
11	...	...	...
12	...	...	...
13	...	...	...
14	...	...	...
15	...	...	...
16	...	...	...
17	...	...	...
18	...	...	...
19	...	...	...
20	...	...	...
21	...	...	...
22	...	...	...
23	...	...	...
24	...	...	...
25	...	...	...
26	...	...	...
27	...	...	...
28	...	...	...
29	...	...	...
30	...	...	...
31	...	...	...
32	...	...	...
33	...	...	...
34	...	...	...
35	...	...	...
36	...	...	...
37	...	...	...
38	...	...	...
39	...	...	...
40	...	...	...
41	...	...	...
42	...	...	...
43	...	...	...
44	...	...	...
45	...	...	...
46	...	...	...
47	...	...	...
48	...	...	...
49	...	...	...
50	...	...	...

COUNTY TOTAL



CONTROL ROUTE SECTION NUMBER	DESCRIPTION OF CONTROL SECTION	MILEAGE
10-001S MD806H	US15 NORTH OF EMMITSBURG - PENNA STATE LINE	0.55
10-002S MD806A	MD81 IN THURMONT - US15 NORTH OF THURMONT	0.84
10-002S MD806B	US 15 - US 15 NORTH OF DWENS CREEK	0.84
10-002S MD806F	US0015 NE OF BRANCH OF DWENS CREEK - RD END E OF US 15 S OF MD 80&G	0.72
10-002S MD806G	US0015 S OF BRNDOROFF RD - RD END N OF SMITH RD	0.18
10-003S MD806A	US15 S OF CATOCTIN FURNACE - MD81 IN THURMONT	4.37
10-004S MD355	MD0850 LIBERTY RD - US0015 EMMITSBURG PIKE	0.78
10-005S MD 85	IS0070S NATIONAL PIKE - MD0355 URBANA PIKE	1.16
10-005S MD355	MD0085 BUCKEYSTOWN PIKE - MD0850 LIBERTY RD	2.46
10-007S MD 85	MD0080 FINGERBOARD RD - IS0070S NATIONAL PIKE	3.67
10-008S MD 85	MD0028 DICKERSON RD - MD0080 FINGERBOARD RD	5.33
10-009S MD 28	US0015 - MD0085	4.71
10-010S MD 26	MD31 EAST OF LIBERTYTOWN - CL&F COUNTY LINE	6.48
10-011S MD 26	MD194 AT CERESVILLE - MD31 EAST OF LIBERTYTOWN	7.99
10-012S MD850K	MD0355 - MD0026	0.30
10-013S MD 31	MD26 EAST OF LIBERTYTOWN - CL&F COUNTY LINE	6.63
10-014S MD 97	CARROLL CD LINE - US0015BU IN EMMITSBURG	5.34
10-015S MD 97	US0015BU IN EMMITSBURG - MD/PA ST/L	1.69
10-016S MD144FB	MD75 IN NEW MARKET - MD27 CARROLL COUNTY LINE	5.95
10-017S MD144FB	I70N EAST OF FREDERICK - MD75 IN NEW MARKET	3.29
10-017S MD144FC	RD/END - US40 /S SIDE US40& E OF MONOCACY RIV	1.25
10-017S MD144FD	MD144 - END SRC MAINT W OF MONOCACY RIV	0.60
10-018S MD144FA	I70N EAST OF FREDERICK - US15 & US40	3.21
10-019S US 40	US0040AL - US0015 MD0144 AT W PATRICK ST	1.46





CONTROL ROUTE SECTION NUMBER	DESCRIPTION OF CONTROL SECTION	MILEAGE
10-020S US 40	WASHINGTON CO/L - US0040AL	11.92
10-021S US 40AL	MD0017 N CHURCH ST IN MIDDLETOWN - US0040 N OF FREDERICK	5.20
10-022S US 40AL	FRED/WASH CO/L - MD0017 N CHURCH ST IN MIDDLETOWN	5.16
10-026S MD180	HOLTER ROAD - US340 NEAR FREDERICK	5.47
10-027S MD180	MD79 AT PETERSVILLE - HOLTER ROAD	5.29
10-028S MD180	MD478 AT KNOXVILLE - MD79 AT PETERSVILLE	3.41
10-029S MD180	US340 - MD478 AT KNOXVILLE	0.43
10-030S MD355	MD0080 - MD0085 BUCKEYSTOWN PIKE	7.02
10-031S MD 80	MD0355 - MD0355 AT URBANA SEE MD0355	0.00
10-031S MD355	MONTGOMERY AND FREDERICK CO/L - MD0080	3.71
10-032S MD153	US40 NORTH OF MEYERSVILLE - F&W COUNTY LINE	10.15
10-034S MD871A	RD END W OF CD0209 JEFFERSON ST - MD0017 IN MIDDLETOWN	0.17
10-035S MD871E	CD0277 - MD0017 N OF US 340	0.41
10-035S MD871F	RD END SE OF MD 180 - RD END NW OF MD 180	0.17
10-036S MD871G	MD79 IN ROSEMONT - MD17	0.95
10-037S MD 28	MD0085 - FRED AND MONT COUNTY LINE	2.74
10-040S MD194	MD550/ON RIGHT/IN WOODSBORO - CL&F COUNTY LINE	5.96
10-040S MD550	MD0194 - MD0194 IN WOODSBORO SEE MD0194	0.00
10-041S MD194	MD26 AT CERESVILLE - MD550/ON RIGHT/IN WOODSBORO	6.46
10-044S MD 74	BEG SRC MAINT IN FREDERICK - END MAINT N OF US15	0.41
10-045S MD 75	MD0355 NEAR FRED AND MONT CO LINE - MD0080 E BOUND LA	4.87
10-045S MD 75	MD0080 W BOUND LA - IS0070N AT NEW MARKET	2.53
10-046S MD874	MD75 - MD75/WEST SIDE OF MD75 N OF NEW LONDON/	0.55
10-046S MD874A	RD END S OF SPUR - RD END N OF SPUR	0.19



10-20-50 - [illegible]  
10-21-50 - [illegible]  
10-22-50 - [illegible]  
10-23-50 - [illegible]  
10-24-50 - [illegible]  
10-25-50 - [illegible]  
10-26-50 - [illegible]  
10-27-50 - [illegible]  
10-28-50 - [illegible]  
10-29-50 - [illegible]  
10-30-50 - [illegible]  
10-31-50 - [illegible]  
11-1-50 - [illegible]  
11-2-50 - [illegible]  
11-3-50 - [illegible]  
11-4-50 - [illegible]  
11-5-50 - [illegible]  
11-6-50 - [illegible]  
11-7-50 - [illegible]  
11-8-50 - [illegible]  
11-9-50 - [illegible]  
11-10-50 - [illegible]  
11-11-50 - [illegible]  
11-12-50 - [illegible]  
11-13-50 - [illegible]  
11-14-50 - [illegible]  
11-15-50 - [illegible]  
11-16-50 - [illegible]  
11-17-50 - [illegible]  
11-18-50 - [illegible]  
11-19-50 - [illegible]  
11-20-50 - [illegible]  
11-21-50 - [illegible]  
11-22-50 - [illegible]  
11-23-50 - [illegible]  
11-24-50 - [illegible]  
11-25-50 - [illegible]  
11-26-50 - [illegible]  
11-27-50 - [illegible]  
11-28-50 - [illegible]  
11-29-50 - [illegible]  
11-30-50 - [illegible]  
12-1-50 - [illegible]  
12-2-50 - [illegible]  
12-3-50 - [illegible]  
12-4-50 - [illegible]  
12-5-50 - [illegible]  
12-6-50 - [illegible]  
12-7-50 - [illegible]  
12-8-50 - [illegible]  
12-9-50 - [illegible]  
12-10-50 - [illegible]  
12-11-50 - [illegible]  
12-12-50 - [illegible]  
12-13-50 - [illegible]  
12-14-50 - [illegible]  
12-15-50 - [illegible]  
12-16-50 - [illegible]  
12-17-50 - [illegible]  
12-18-50 - [illegible]  
12-19-50 - [illegible]  
12-20-50 - [illegible]  
12-21-50 - [illegible]  
12-22-50 - [illegible]  
12-23-50 - [illegible]  
12-24-50 - [illegible]  
12-25-50 - [illegible]  
12-26-50 - [illegible]  
12-27-50 - [illegible]  
12-28-50 - [illegible]  
12-29-50 - [illegible]  
12-30-50 - [illegible]  
12-31-50 - [illegible]

CONTROL ROUTE SECTION NUMBER	DESCRIPTION OF CONTROL SECTION	MILEAGE
10-046S MD874B	RD/END W SIDE MD75 - MD75 N OF NEW MARKET	0.08
10-046S MD874C	MD75 N OF NEW MARKET - MD75 N OF NEW LONDON W/SPUR TO RD END	1.57
10-047S MD 75	MD0026 AT LIBERTYTOWN - FRED AND CARR CO LINE	7.57
10-048S MD 76	SIXES BR RD AT MOTTERS - MD806D S OF EMMITSBURG	2.00
10-049S MD 76	MD77 AT ROCKY RIDGE - SIXES BR RD AT MOTTERS	2.86
10-050S MD 77	F&W COUNTY LINE - WEST LIMITS THURMONT	6.69
10-051S MD 77	WEST LIMITS THURMONT - EAST LIMITS THURMONT	1.84
10-052S MD 77	EAST LIMITS THURMONT - MD76 AT ROCKY RIDGE	4.54
10-053S MD 77	MD76 AT ROCKY RIDGE - CL&F COUNTY LINE	2.84
10-054S MD180	US340 NEAR FREDERICK - END SRC MAINT @ CHURCH HIL	4.82
10-055S MD 79	MD17 IN ROSEMONT - MD180 @ PETERSVILLE	1.79
10-056S MD 80	MD0065 AT BUCKEYSTOWN - MD0355	5.17
10-057S MD 80	MD0355 AT URBANA - MD0075 S OF MONROVIA	4.68
10-058S MD 75	MD0080 E BOUND LA - MD0080 W BOUND LA SEE MD0080	0.00
10-058S MD 80	MD0075 S OF MONROVIA - FRED AND MONT CO LINE	3.22
10-059S MD 81	MD806A IN THURMONT - F&W COUNTY LINE	8.23
10-061S MD383	MD180 W OF JEFFERSON - MD17 NE OF BURKITTSVILLE	5.51
10-062S MD464	MD17 AND MD79 IN BRUNSWICK - POINT OF ROCKS RD	8.03
10-063S MD478	MD180 AT KNOXVILLE - END SRC MAINT AT FLORIDA AVE IN BRUNSWI	1.89
10-064S MD814	RD END S OF CD0537 KEYSER RD - RD END N OF CD 537	0.42
10-065S MD550	MD0026 AT LIBERTYTOWN - MD0194	5.23
10-073S MD806C	MD806E - US15 BUS SOUTH OF EMMITSBURG	0.06
10-078S MD806D	US15 AT DRNDOROFF ROAD - ROAD END NORTH OF MD76	1.35
10-078S MD806E	US15 @ ENTRANCE TO MT ST MARYS COLLEGE - US15 BUS SOUTH OF EMMITSBURG	1.28



Section	Location	Notes
10-0000	ST. MARYS COLLEGE - EAST SIDE	
10-0001	ST. MARYS COLLEGE - WEST SIDE	
10-0002	ST. MARYS COLLEGE - SOUTH SIDE	
10-0003	ST. MARYS COLLEGE - NORTH SIDE	
10-0004	ST. MARYS COLLEGE - EAST SIDE	
10-0005	ST. MARYS COLLEGE - WEST SIDE	
10-0006	ST. MARYS COLLEGE - SOUTH SIDE	
10-0007	ST. MARYS COLLEGE - NORTH SIDE	
10-0008	ST. MARYS COLLEGE - EAST SIDE	
10-0009	ST. MARYS COLLEGE - WEST SIDE	
10-0010	ST. MARYS COLLEGE - SOUTH SIDE	
10-0011	ST. MARYS COLLEGE - NORTH SIDE	
10-0012	ST. MARYS COLLEGE - EAST SIDE	
10-0013	ST. MARYS COLLEGE - WEST SIDE	
10-0014	ST. MARYS COLLEGE - SOUTH SIDE	
10-0015	ST. MARYS COLLEGE - NORTH SIDE	
10-0016	ST. MARYS COLLEGE - EAST SIDE	
10-0017	ST. MARYS COLLEGE - WEST SIDE	
10-0018	ST. MARYS COLLEGE - SOUTH SIDE	
10-0019	ST. MARYS COLLEGE - NORTH SIDE	
10-0020	ST. MARYS COLLEGE - EAST SIDE	
10-0021	ST. MARYS COLLEGE - WEST SIDE	
10-0022	ST. MARYS COLLEGE - SOUTH SIDE	
10-0023	ST. MARYS COLLEGE - NORTH SIDE	
10-0024	ST. MARYS COLLEGE - EAST SIDE	
10-0025	ST. MARYS COLLEGE - WEST SIDE	
10-0026	ST. MARYS COLLEGE - SOUTH SIDE	
10-0027	ST. MARYS COLLEGE - NORTH SIDE	
10-0028	ST. MARYS COLLEGE - EAST SIDE	
10-0029	ST. MARYS COLLEGE - WEST SIDE	
10-0030	ST. MARYS COLLEGE - SOUTH SIDE	
10-0031	ST. MARYS COLLEGE - NORTH SIDE	
10-0032	ST. MARYS COLLEGE - EAST SIDE	
10-0033	ST. MARYS COLLEGE - WEST SIDE	
10-0034	ST. MARYS COLLEGE - SOUTH SIDE	
10-0035	ST. MARYS COLLEGE - NORTH SIDE	
10-0036	ST. MARYS COLLEGE - EAST SIDE	
10-0037	ST. MARYS COLLEGE - WEST SIDE	
10-0038	ST. MARYS COLLEGE - SOUTH SIDE	
10-0039	ST. MARYS COLLEGE - NORTH SIDE	
10-0040	ST. MARYS COLLEGE - EAST SIDE	
10-0041	ST. MARYS COLLEGE - WEST SIDE	
10-0042	ST. MARYS COLLEGE - SOUTH SIDE	
10-0043	ST. MARYS COLLEGE - NORTH SIDE	
10-0044	ST. MARYS COLLEGE - EAST SIDE	
10-0045	ST. MARYS COLLEGE - WEST SIDE	
10-0046	ST. MARYS COLLEGE - SOUTH SIDE	
10-0047	ST. MARYS COLLEGE - NORTH SIDE	
10-0048	ST. MARYS COLLEGE - EAST SIDE	
10-0049	ST. MARYS COLLEGE - WEST SIDE	
10-0050	ST. MARYS COLLEGE - SOUTH SIDE	



CONTROL ROUTE SECTION NUMBER	DESCRIPTION OF CONTROL SECTION	MILEAGE
10-079S MD806A	LEWISTOWN ROAD - US15 S OF CATOCTIN FURNACE	3.10
10-082S MD806A	US15 SOUTH OF HANSONVILLE - LEWISTOWN ROAD	3.09
10-082S MD806I	US15 NORTH OF TUSCARORA CREEK - END SRC MAINT NORTH OF WILLOW BROOK RD	0.63
10-082S MD806J	RD END S OF CD475 BIGGS FORD RD - RD END N OF CD 475	0.20
10-082S MD806K	CD0158 SUNDAYS LA - RD END N OF CD 158	0.22
10-086S MD 26	US15/FREDERICK FREEWAY/ - MD194 AT CERESVILLE	2.18
10-089S MD870	MD383 NORTHWEST OF JEFFERSON - ROAD END AT CATOCTIN CREEK	0.32
10-090S MD850D	RD END S OF MD0026 - FRED/CARR CD/L	0.11
10-092S MD 17	MAIN ST IN BURKITTSVILLE - US40A LT MIDDLETOWN	6.14
10-096S MD914A	NEW DESIGN RD - MD355 /NORTH SIDE OF I-70N/	0.49
10-100S MD 75	IS0070N AT NEW MARKET - MD0026 AT LIBERTYTOWN	7.71
10-108S MD 17	US340 - MAIN ST IN BURKITTSVILLE	4.19
10-109S MD 17	BEG POTOMAC RIVER BRIDGE - US340	2.73
10-112S US 15BU	US15 SOUTH OF EMMITSBURG - US15 NORTH OF EMMITSBURG	2.36
10-117S MD491	F&W COUNTY LINE - FORT RICHIE ROAD	1.73
10-126S MD550	MD0194 IN WOODSBORO - MD0077 IN THURMONT	7.41
10-132S MD904F	MD0097 - US0015 AT HARNEY RD	0.19
10-132S MD904H	US0015 IN EMMITSBURG - MD0097	0.21

COUNTY TOTAL 278.65





CONTROL ROUTE SECTION NUMBER	DESCRIPTION OF CONTROL SECTION	MILEAGE
11-001S MD827A	MD0039 HUTTON OAKLAND RD - RD END S OF MD 39	0.11
11-001S MD827C	RD END S OF SPUR TO MD 39 - RD END N OF SPUR TO MD 39	0.05
11-003S US 40	US0219 AT KEYSERS RIDGE - MD0495 JENNINGS RD IN GRANTSVILLE	5.56
11-003S US219	US0040 NATIONAL PIKE AT KEYSERS RIDGE - MD0495 JENNINGS RD SEE US0040	0.00
11-004S US 40	MD0495 JENNINGS RD IN GRANTSVILLE - US0219 SALISBURY RD	3.12
11-004S US219	MD0495 JENNINGS RD - US0040 AT CO 0216 CHESTNUT RIDGE RD SEE US0040	0.00
11-005S US 40	US0219 SALISBURY RD - ALLEGANY CO/L	8.78
11-006S US 50	W VA ST/L - US0219 AT RED HOUSE	2.07
11-007S US 50	US0219 AT RED HOUSE - W VA ST/L	7.05
11-009S MD826E	US0219 S OF CO 46 COVE RD - RD END N OF US0219 SBL	0.47
11-009S MD826H	US0040 AT KEYSERS RIDGE - RD END S OF US 40	0.10
11-009S MD826J	RD END W OF SPUR TO US0219 - RD END E OF SPUR TO US 219	0.64
11-009S MD826K	RD END W OF SPUR TO US 219 - RD END E OF SPUR TO US 219	0.28
11-009S MD826L	RD END W OF SPUR TO US 219 - RD END E OF SPUR TO US 219	0.15
11-009S MD826M	US 219 - END SRC MAINT AT RABBIT HOLLOW ROAD	0.51
11-009S MD826N	RD END S OF CO 46 COLLIER RD - RD END N OF CO 46	0.35
11-010S MD826G	RD END S OF SPUR TO US0219 SBL - RD END N OF SPUR TO US0219	0.22
11-015S US219	MD0219 NINTH ST - MD0039 OAK ST	0.55
11-016S MD826A	RD END AT B&O RR S OF OAKLAND - MD0825B	0.65
11-016S MD826C	US0219 N OF CO0094 MONTE VISTA RD - RD END S OF SPUR TO US 219	0.16
11-016S MD826D	US0219 N OF CO 100 JASPER RILEY RD - RD END N OF US0219 SBL	0.05
11-017S US219	US0050 GEORGE WASHINGTON HWY - CO0104 GORTNER RD	4.05
11-018S US219	W VA AND MD STATE LINE - US0050 GEORGE WASHINGTON HWY	3.04
11-020S MD135	CO0131 MAIN ST IN DEER PARK - MD0495 SWANTON RD	2.62



Section	Description	Area
11-0001	COOLIDGE MAIN ST IN DEER PARK - HOOPER SHANTON RD	11-0001
11-0002	VA AND MD STATE LINE - US0000 GEORGE WASHINGTON HWY - COOLIDGE	11-0002
11-0003	US0000 GEORGE WASHINGTON HWY - COOLIDGE	11-0003
11-0004	US0000 W OF CO JASPER RILEY RD - RD END N OF	11-0004
11-0005	US0000 DE CHOQUE MONTE VISTA RD - RD END S OF	11-0005
11-0006	RD END AT RD RR 2 OF DAKLAND - HO0000	11-0006
11-0007	US0000 FIFTH ST - HOOPER OAK ST	11-0007
11-0008	RD END S OF SPUR TO US0000 2nd - RD END N OF SPUR	11-0008
11-0009	RD END S OF CO 44 COLTIER RD - RD END N OF CO 44	11-0009
11-0010	US 219 - END AND RAMP AT RABBIT HOLEY ROAD	11-0010
11-0011	RD END - OF SPUR TO US 219 - RD END E OF SPUR TO	11-0011
11-0012	US 219	11-0012
11-0013	RD END - OF SPUR TO US 219 - RD END E OF SPUR TO	11-0013
11-0014	RD END N OF SPUR TO US0000 - RD END E OF SPUR TO	11-0014
11-0015	US0000 AT KEYSERS RIDGE - RD END S OF US 40	11-0015
11-0016	US0000 2 OF CO 66 COVE RD - RD END N OF US0000	11-0016
11-0017	US0000 AT RED HOUSE - VA 2741	11-0017
11-0018	US0000 AT RED HOUSE - VA 2741	11-0018
11-0019	US0000 TABERNASH RD - ALLEGANY COAL	11-0019
11-0020	US0000 JENNINGS RD - US0000 AT CO OAK CHESTNUT	11-0020
11-0021	US0000 JENNINGS RD IN GRANITSVILLE - US0000	11-0021
11-0022	US0000 NATIONAL PIKE AT KEYSERS RIDGE - HOOPER	11-0022
11-0023	US0000 AT KEYSERS RIDGE - HOOPER	11-0023
11-0024	RD END S OF SPUR TO RD 33 - RD END N OF SPUR TO	11-0024
11-0025	US0000 HUTTEN DAKLAND RD - RD END S OF RD 33	11-0025

CONTROL ROUTE SECTION NUMBER	DESCRIPTION OF CONTROL SECTION	MILEAGE
11-021S MD135	MD0495 SWANTON RD - MD0038 KITZMILLER RD	3.70
11-023S MD135	MD0560 PAULL ST - CD0131 MAIN ST IN DEER PARK	3.31
11-024S MD828	ROAD END - MD42 WEST OF FRIENDSVILLE	0.93
11-026S MD495	MD0135 NEAR WILSON - CD0245 SWANTON HILL RD	3.24
11-030S MD669	US40 IN GRANTSVILLE - PENNA STATE LINE	1.68
11-031S MD495	CD0148 ROCKLEDGE RD - US0040 IN GRANTSVILLE	9.31
11-032S MD495	CD0245 SWANTON HILL RD - CD0163 GLENDALE RD	5.78
11-033S MD546	US40 - PENNA STATE LINE	3.38
11-034S MD560	CD0124 WHITE CHURCH STEYER RD - MD0135 IN MOUNTAIN LAKE PARK	5.11
11-034S MD560A	MU0020 ALDERSON ST - MD0560 PAULL ST IN LOCH LYNN HEIGHTS	0.06
11-035S MD560	US0050 GEORGE WASHINGTON HWY - CD0124 WHITE CHURCH STEYER RD	4.18
11-037S MD825C	MD0135 - RD END E OF MD 135 SPUR	1.78
11-038S MD495	CD0163 GLENDALE RD - CD0148 ROCKLEDGE RD	4.63
11-039S MD 38	WEST VIRGINIA LINE - MD135 WITH SPURS AT MD 135	5.69
11-042S MD135	CD0245 MT ZION RD - ALLEGANY CO/L	8.72
11-043S MD825B	MD135 E OF OAKLAND - MD135 IN MOUNTAIN LAKE PARK	0.94
11-044S MD135	US0219 OAK ST - MD0560 PAULL ST	1.46
11-045S MD135	MD0038 KITZMILLER RD - CD0245 MT ZION RD	2.06
11-046S US219	CD0104 GORTNER RD - MD0219 NINTH ST	3.87
11-047S MD219	US0219 OAK ST AT MD0135 - MU0220 GREEN ST IN OAKLAND	0.16
11-048S MD 42	US0219 KEYSERS RD - CORP LIMITS OF FRIENDSVILLE	6.94
11-048S MD 42	CORP LIMITS OF FRIENDSVILLE - MU0020 FIRST AVE	0.65
11-049S MD 39	WEST VIRGINIA STATE LINE NEAR HUTTON - US219 IN OAKLAND	6.20
11-050S MD 42	MU0020 FIRST AVE - CORP LIMITS OF FRIENDSVILLE	0.49



SECTION NUMBER	CONTROL POINT	CLASSIFICATION OF CONTROL SECTION	MILEAGE
11-0312	MOORE	MOORE SWANSON RD - MOORE KITTLETOWN RD	0.00
11-0313	MOORE	MOORE PAUL ST - CHASE MAIN ST IN DEER PARK	0.00
11-0314	MOORE	ROAD END - MOORE WEST OF FRIENDSVILLE	0.00
11-0315	MOORE	MOORE MAIN WILSON - CONRAD SWANSON HILL RD	0.00
11-0316	MOORE	ROAD IN GRANVILLE - PENNA STATE LINE	0.00
11-0317	MOORE	COOPER ROCKLEIGH RD - US000 IN GRANVILLE	0.00
11-0318	MOORE	COOPER SWANSON HILL RD - COOPER GRANVILLE RD	0.00
11-0319	MOORE	ROAD - PENNA STATE LINE	0.00
11-0320	MOORE	COOPER THE CHURCH STEVER RD - MOORE IN	0.00
11-0321	MOORE	WEST LAKESIDE PARK	0.00
11-0322	MOORE	MOORE ANDERSON ST - MOORE PAUL ST IN LUSH	0.00
11-0323	MOORE	MOORE WASHINGTON HWY - COOPER WHITE	0.00
11-0324	MOORE	CHURCH STEVER RD	0.00
11-0325	MOORE	MOORE - ROAD END OF MOORE LUSH	0.00
11-0326	MOORE	COOPER GRANVILLE RD - COOPER ROCKLEIGH RD	0.00
11-0327	MOORE	WEST VIRGINIA LINE - MOORE WITH SPURS AT MOORE	0.00
11-0328	MOORE	COOPER AT ZION RD - ALLEGANY COVA	0.00
11-0329	MOORE	MOORE OF OAKLAND - MOORE IN MOUNTAIN LAKE PARK	0.00
11-0330	MOORE	MOORE OAK ST - MOORE PAUL ST	0.00
11-0331	MOORE	MOORE WITTLER RD - COOPER AT ZION RD	0.00
11-0332	MOORE	COOPER COOPER RD - MOORE FIFTH ST	0.00
11-0333	MOORE	US001 OAK ST AT MOORE - MOORE GREEN ST IN	0.00
11-0334	MOORE	DANLAND US001 REYSERT RD - CORP LIMITS OF FRIENDSVILLE	0.00
11-0335	MOORE	CORP LIMITS OF FRIENDSVILLE - MOORE FIRST AVE	0.00
11-0336	MOORE	WEST VIRGINIA STATE LINE NEAR WITTON - US001 IN	0.00
11-0337	MOORE	DANLAND US001 FIRST AVE - CORP LIMITS OF FRIENDSVILLE	0.00



CONTROL SECTION	ROUTE NUMBER	DESCRIPTION OF CONTROL SECTION	MILEAGE
11-050S	MD 42	CORP LIMITS OF FRIENDSVILLE - MARYLAND AND PENNA STATE LINE	7.25
11-053S	MD826P	US0219 - US0219	0.13

COUNTY TOTAL 132.23

AS OF JUNE 1977

BARBETT COUNTY

ROAD

SECTION NUMBER  
ROUTE

DESCRIPTION OF ROAD SECTION

11-0002 40 45

COOP. LIMITS OF PINEVILLE - WARDLAND AND PINE

STATE LINE

11-0004 40 45 - 450019

COUNTY TOTAL

11.53

AS OF JUNE 1973

HARFORD COUNTY

PAGE 1

CONTROL ROUTE SECTION NUMBER	DESCRIPTION OF CONTROL SECTION	MILEAGE
12-001S US 1	BALTO/HAR CO/L - US0001BU AND MD147	2.68
12-002S US 1BU	US0001 AND MD147 - S ATWOOD RD	2.27
12-002S US 1BU	S ATWOOD RD - SPUR TO MD24	0.33
12-003S US 1	US0001BU - MD0543	1.19
12-003S US 1BU	SPUR TO MD24 - MD0024	0.56
12-003S US 1BU	MD0024 - E BROADWAY	0.35
12-003S US 1BU	E BROADWAY - N CORP LIMITS OF BELAIR	0.37
12-003S US 1BU	N CORP LIMITS OF BELAIR - US0001 BELAIR BY PASS	1.27
12-003S MD 24	US0001BU N OF GORDON ST - US0001BU W BROADWAY SEE US0001BU	0.00
12-004S US 1	MD0543 - MD0136	6.03
12-005S US 1	MD0136 - S END OF CONOWINGO DAM	5.48
12-006S US 1	S END OF CONOWINGO DAM - HAR/CECIL CO/L	0.32
12-006S US 1	HAR/CECIL CO/L - N END OF CONOWINGO DAM	0.59
12-007S MD 22	MD0024 - MD0543	2.06
12-008S MD 22	MD0543 - MD0136	3.44
12-009S MD 22	MD0136 - IS0095	4.34
12-010S MD132	BEG RD W OF MD132-A @ C/D/S - US0040	1.83
12-010S MD132A	MD0132 - MD0022	0.24
12-017S MD 7	HAR/BALTO CO/L - MD0152	1.93
12-018S MD 7	MD0152 - MD0755	2.10
12-019S MD 7	MD0755 - MD0136 CALVERY RD	3.28
12-020S MD 7	MD0136 CALVERY RD - US0040 MD159 AHEAD	3.98
12-022S MD 7A	US0040 PULASKI HWY - OLD BAY LANE	0.22
12-022S MD 7A	OLD BAY LANE - BLOOMSBURY AVE	0.80



SECTION NUMBER	ROUTE	DESCRIPTION OF CONTROL SECTION	MILEAGE
15-0015 US 1	1	WALTONS COVE - US ROUTE AND HIGHWAY	1.15
15-0025 US 181	181	US ROUTE AND HIGHWAY - E ATWOOD RD	1.25
15-0035 US 181	181	E ATWOOD RD - SPRUE TO HIGHWAY	1.35
15-0045 US 1	1	US ROUTE - HIGHWAY	1.45
15-0055 US 181	181	SPRUE TO HIGHWAY - HIGHWAY	1.55
15-0065 US 181	181	HIGHWAY - E BRADWAY	1.65
15-0075 US 181	181	E BRADWAY - N CORP LIGHTHOUSE BELAIR	1.75
15-0085 US 181	181	N CORP LIGHTHOUSE BELAIR - US ROUTE BELAIR BY PASS	1.85
15-0095 US 28	28	US ROUTE OF ORANGE ST - US ROUTE BRADWAY	1.95
15-0105 US 1	1	HIGHWAY - HIGHWAY	2.05
15-0115 US 1	1	HIGHWAY - E END OF CONDOMINIUM DAM	2.15
15-0125 US 1	1	E END OF CONDOMINIUM DAM - HARVEY COVE	2.25
15-0135 US 1	1	HARVEY COVE - E END OF CONDOMINIUM DAM	2.35
15-0145 MD 25	25	HIGHWAY - HIGHWAY	2.45
15-0155 MD 25	25	HIGHWAY - HIGHWAY	2.55
15-0165 MD 25	25	HIGHWAY - HIGHWAY	2.65
15-0175 MD 25	25	RD N OF HIGHWAY 25 - HIGHWAY	2.75
15-0185 MD 25	25	HIGHWAY - HIGHWAY	2.85
15-0195 MD 25	25	HARVEY COVE - HIGHWAY	2.95
15-0205 MD 25	25	HIGHWAY - HIGHWAY	3.05
15-0215 MD 25	25	HIGHWAY - HIGHWAY	3.15
15-0225 MD 25	25	HIGHWAY - HIGHWAY	3.25
15-0235 MD 25	25	HIGHWAY - HIGHWAY	3.35
15-0245 MD 25	25	HIGHWAY - HIGHWAY	3.45
15-0255 MD 25	25	HIGHWAY - HIGHWAY	3.55
15-0265 MD 25	25	HIGHWAY - HIGHWAY	3.65
15-0275 MD 25	25	HIGHWAY - HIGHWAY	3.75
15-0285 MD 25	25	HIGHWAY - HIGHWAY	3.85
15-0295 MD 25	25	HIGHWAY - HIGHWAY	3.95
15-0305 MD 25	25	HIGHWAY - HIGHWAY	4.05
15-0315 MD 25	25	HIGHWAY - HIGHWAY	4.15
15-0325 MD 25	25	HIGHWAY - HIGHWAY	4.25
15-0335 MD 25	25	HIGHWAY - HIGHWAY	4.35
15-0345 MD 25	25	HIGHWAY - HIGHWAY	4.45
15-0355 MD 25	25	HIGHWAY - HIGHWAY	4.55
15-0365 MD 25	25	HIGHWAY - HIGHWAY	4.65
15-0375 MD 25	25	HIGHWAY - HIGHWAY	4.75
15-0385 MD 25	25	HIGHWAY - HIGHWAY	4.85
15-0395 MD 25	25	HIGHWAY - HIGHWAY	4.95
15-0405 MD 25	25	HIGHWAY - HIGHWAY	5.05
15-0415 MD 25	25	HIGHWAY - HIGHWAY	5.15
15-0425 MD 25	25	HIGHWAY - HIGHWAY	5.25
15-0435 MD 25	25	HIGHWAY - HIGHWAY	5.35
15-0445 MD 25	25	HIGHWAY - HIGHWAY	5.45
15-0455 MD 25	25	HIGHWAY - HIGHWAY	5.55
15-0465 MD 25	25	HIGHWAY - HIGHWAY	5.65
15-0475 MD 25	25	HIGHWAY - HIGHWAY	5.75
15-0485 MD 25	25	HIGHWAY - HIGHWAY	5.85
15-0495 MD 25	25	HIGHWAY - HIGHWAY	5.95
15-0505 MD 25	25	HIGHWAY - HIGHWAY	6.05
15-0515 MD 25	25	HIGHWAY - HIGHWAY	6.15
15-0525 MD 25	25	HIGHWAY - HIGHWAY	6.25
15-0535 MD 25	25	HIGHWAY - HIGHWAY	6.35
15-0545 MD 25	25	HIGHWAY - HIGHWAY	6.45
15-0555 MD 25	25	HIGHWAY - HIGHWAY	6.55
15-0565 MD 25	25	HIGHWAY - HIGHWAY	6.65
15-0575 MD 25	25	HIGHWAY - HIGHWAY	6.75
15-0585 MD 25	25	HIGHWAY - HIGHWAY	6.85
15-0595 MD 25	25	HIGHWAY - HIGHWAY	6.95
15-0605 MD 25	25	HIGHWAY - HIGHWAY	7.05
15-0615 MD 25	25	HIGHWAY - HIGHWAY	7.15
15-0625 MD 25	25	HIGHWAY - HIGHWAY	7.25
15-0635 MD 25	25	HIGHWAY - HIGHWAY	7.35
15-0645 MD 25	25	HIGHWAY - HIGHWAY	7.45
15-0655 MD 25	25	HIGHWAY - HIGHWAY	7.55
15-0665 MD 25	25	HIGHWAY - HIGHWAY	7.65
15-0675 MD 25	25	HIGHWAY - HIGHWAY	7.75
15-0685 MD 25	25	HIGHWAY - HIGHWAY	7.85
15-0695 MD 25	25	HIGHWAY - HIGHWAY	7.95
15-0705 MD 25	25	HIGHWAY - HIGHWAY	8.05
15-0715 MD 25	25	HIGHWAY - HIGHWAY	8.15
15-0725 MD 25	25	HIGHWAY - HIGHWAY	8.25
15-0735 MD 25	25	HIGHWAY - HIGHWAY	8.35
15-0745 MD 25	25	HIGHWAY - HIGHWAY	8.45
15-0755 MD 25	25	HIGHWAY - HIGHWAY	8.55
15-0765 MD 25	25	HIGHWAY - HIGHWAY	8.65
15-0775 MD 25	25	HIGHWAY - HIGHWAY	8.75
15-0785 MD 25	25	HIGHWAY - HIGHWAY	8.85
15-0795 MD 25	25	HIGHWAY - HIGHWAY	8.95
15-0805 MD 25	25	HIGHWAY - HIGHWAY	9.05
15-0815 MD 25	25	HIGHWAY - HIGHWAY	9.15
15-0825 MD 25	25	HIGHWAY - HIGHWAY	9.25
15-0835 MD 25	25	HIGHWAY - HIGHWAY	9.35
15-0845 MD 25	25	HIGHWAY - HIGHWAY	9.45
15-0855 MD 25	25	HIGHWAY - HIGHWAY	9.55
15-0865 MD 25	25	HIGHWAY - HIGHWAY	9.65
15-0875 MD 25	25	HIGHWAY - HIGHWAY	9.75
15-0885 MD 25	25	HIGHWAY - HIGHWAY	9.85
15-0895 MD 25	25	HIGHWAY - HIGHWAY	9.95
15-0905 MD 25	25	HIGHWAY - HIGHWAY	10.05
15-0915 MD 25	25	HIGHWAY - HIGHWAY	10.15
15-0925 MD 25	25	HIGHWAY - HIGHWAY	10.25
15-0935 MD 25	25	HIGHWAY - HIGHWAY	10.35
15-0945 MD 25	25	HIGHWAY - HIGHWAY	10.45
15-0955 MD 25	25	HIGHWAY - HIGHWAY	10.55
15-0965 MD 25	25	HIGHWAY - HIGHWAY	10.65
15-0975 MD 25	25	HIGHWAY - HIGHWAY	10.75
15-0985 MD 25	25	HIGHWAY - HIGHWAY	10.85
15-0995 MD 25	25	HIGHWAY - HIGHWAY	10.95
15-1005 MD 25	25	HIGHWAY - HIGHWAY	11.05

CONTROL ROUTE SECTION NUMBER	DESCRIPTION OF CONTROL SECTION	MILEAGE
12-022S MD 7A	BLOOMSBURY AVE - REVOLUTION ST	0.44
12-022S MD 7A	REVOLUTION ST - WATER ST	0.66
12-022S MD 7A	WATER ST - US0040 PULASKI HWY	0.54
12-022S MD490	COMMERCE ST - MD0007A REVOLUTION ST	0.31
12-022S MD763	MD0155 - JUNIATA ST	0.30
12-025S MD 23	MD0165 - MD0439	5.81
12-026S MD 23	MD0439 - MD/PA ST/L	6.74
12-027S MD 24	EDGEWOOD ARSENAL ENTRANCE - IS0095	3.47
12-029S MD 24	US0001BUW BROADWAY - VALE RD	0.55
12-029S MD 24	VALE RD - MD0023	2.58
12-030S MD 24	MD0023 - MD0165	7.74
12-031S MD 24	MD0165 - MD/PA ST/L	4.14
12-032S MD136	MD0007 - MD0022	6.21
12-033S MD136	MD0022 - US0001 BELAIR RD	5.64
12-034S MD136	US0001 BELAIR RD - MD0165	7.39
12-035S MD136	MD0165 - MD0624	2.49
12-036S MD138	HAR/BALTO CO/L - MD0023	0.93
12-037S MD146	BALTO/HAR CO/L - MD0023	5.15
12-038S MD147	BALTO/HAR CO/L - US0001	2.98
12-039S MD152	ENTRANCE TO EDGEWOOD ARSENAL - US0040	2.39
12-044S MD156	MD0022 - MD0155	3.95
12-046S MD159	BEG SRC MAINT@ BUSH RIVER - OLD PHILADELPHIA RD	4.41
12-046S MD159	OLD PHILADELPHIA RD - US0040 PULASKI HWY	0.35
12-048S MD161	MD0155 - US0001	5.38



SECTION NUMBER	DESCRIPTION OF CONTROL SECTION	COUNTY ROUTE
12-0228	ROBINSON AVE - REVOLUTION ST	RD 7A
12-0229	REVOLUTION ST - WATER ST	RD 7A
12-0230	WATER ST - US0000 - PULASKI HWY	RD 7A
12-0231	CHAMBERS ST - WOODS REVOLUTION ST	RD 7A
12-0232	WOODS - QUINCY ST	RD 7A
12-0233	WOODS - WOODS	RD 7A
12-0234	WOODS - WOODS ST	RD 7A
12-0235	FOREMAN ARSENAL BRANCH - 12000	RD 7A
12-0236	WOODS - WOODS	RD 7A
12-0237	WOODS - WOODS	RD 7A
12-0238	WOODS - WOODS	RD 7A
12-0239	WOODS - WOODS	RD 7A
12-0240	WOODS - WOODS	RD 7A
12-0241	WOODS - WOODS	RD 7A
12-0242	WOODS - WOODS	RD 7A
12-0243	WOODS - WOODS	RD 7A
12-0244	WOODS - WOODS	RD 7A
12-0245	WOODS - WOODS	RD 7A
12-0246	WOODS - WOODS	RD 7A
12-0247	WOODS - WOODS	RD 7A
12-0248	WOODS - WOODS	RD 7A
12-0249	WOODS - WOODS	RD 7A
12-0250	WOODS - WOODS	RD 7A
12-0251	WOODS - WOODS	RD 7A
12-0252	WOODS - WOODS	RD 7A
12-0253	WOODS - WOODS	RD 7A
12-0254	WOODS - WOODS	RD 7A
12-0255	WOODS - WOODS	RD 7A
12-0256	WOODS - WOODS	RD 7A
12-0257	WOODS - WOODS	RD 7A
12-0258	WOODS - WOODS	RD 7A
12-0259	WOODS - WOODS	RD 7A
12-0260	WOODS - WOODS	RD 7A
12-0261	WOODS - WOODS	RD 7A
12-0262	WOODS - WOODS	RD 7A
12-0263	WOODS - WOODS	RD 7A
12-0264	WOODS - WOODS	RD 7A
12-0265	WOODS - WOODS	RD 7A
12-0266	WOODS - WOODS	RD 7A
12-0267	WOODS - WOODS	RD 7A
12-0268	WOODS - WOODS	RD 7A
12-0269	WOODS - WOODS	RD 7A
12-0270	WOODS - WOODS	RD 7A
12-0271	WOODS - WOODS	RD 7A
12-0272	WOODS - WOODS	RD 7A
12-0273	WOODS - WOODS	RD 7A
12-0274	WOODS - WOODS	RD 7A
12-0275	WOODS - WOODS	RD 7A
12-0276	WOODS - WOODS	RD 7A
12-0277	WOODS - WOODS	RD 7A
12-0278	WOODS - WOODS	RD 7A
12-0279	WOODS - WOODS	RD 7A
12-0280	WOODS - WOODS	RD 7A
12-0281	WOODS - WOODS	RD 7A
12-0282	WOODS - WOODS	RD 7A
12-0283	WOODS - WOODS	RD 7A
12-0284	WOODS - WOODS	RD 7A
12-0285	WOODS - WOODS	RD 7A
12-0286	WOODS - WOODS	RD 7A
12-0287	WOODS - WOODS	RD 7A
12-0288	WOODS - WOODS	RD 7A
12-0289	WOODS - WOODS	RD 7A
12-0290	WOODS - WOODS	RD 7A
12-0291	WOODS - WOODS	RD 7A
12-0292	WOODS - WOODS	RD 7A
12-0293	WOODS - WOODS	RD 7A
12-0294	WOODS - WOODS	RD 7A
12-0295	WOODS - WOODS	RD 7A
12-0296	WOODS - WOODS	RD 7A
12-0297	WOODS - WOODS	RD 7A
12-0298	WOODS - WOODS	RD 7A
12-0299	WOODS - WOODS	RD 7A
12-0300	WOODS - WOODS	RD 7A



CONTROL ROUTE SECTION NUMBER	DESCRIPTION OF CONTROL SECTION	MILEAGE
12-049S MD165	HAR/BALTO CO/L - MD0152	2.20
12-050S MD 23	MD0023 - MD0165 SEE MD0165	0.00
12-050S MD165	MD0152 - MD0023 JARRETTSVILLE RD	4.63
12-051S MD757	MD0165 - RD END S MD165	0.17
12-051S MD757A	BEG RD N MD165 - MD0165	0.38
12-051S MD757B	MD0165 - MD0165	0.41
12-054S MD439	BALTO/HAR CO/L - MD0023	1.22
12-055S MD440	MD0543 - US0001	5.65
12-056S MD462	MD0132 - MD0155	4.21
12-057S MD136	MD0624 - MD0023	8.43
12-058S MD543	N IS95 BEG RD - MD0136	2.20
12-058S MD543	MD0136 - MD0022	3.74
12-058S MD543A	MD0007 - RD END S IS95	0.30
12-059S MD543	MD0022 - US0001	3.06
12-060S MD543	US0001 - MD0165	5.65
12-062S MD623	US0001 - CASTELTON RD	2.97
12-062S MD623	CASTELTON RD - MD/PA ST/L	4.11
12-063S MD624	MD0165 - MD AND PENNA ST LINE	3.06
12-064S MD132	US0040 - EAST BELAIR RD	0.25
12-064S MD132	EAST BELAIR RD - US0040	1.72
12-065S MD646	MD0543 EMDRY CHURCH RD - MD0136	3.33
12-066S MD715	US0040 - RD END @ FENCE TO GUARDHOUSE	1.20
12-067S MD753	HIGHLAND RD - OLD PYLESVILLE RD	1.05
12-076S MD152	US0001 - MD0165	5.86





CONTROL ROUTE SECTION NUMBER	DESCRIPTION OF CONTROL SECTION	MILEAGE
12-077S MD152	MD0165 - MD0146	4.08
12-078S MD754	BEG SRC MAINT W OF EMORY CHURCH - MD0543	0.61
12-079S MD165	MD0024 - MD0543	2.04
12-080S MD165	MD0543 - PA/MD ST/L	1.94
12-081S MD155	MD0022 - MD0155 FOX RIDGE RD	4.48
12-082S MD155	MD0156 FOX RIDGE RD - E OF TYDINGS RD	4.27
12-082S MD155	E OF TYDINGS RD - US0040 PULASKI HWY IN HAVRE DE GRACE	0.37
12-083S MD152	US0040 - US0001	5.29
12-084S MD 23	US0001 BELAIR RD - MD0023	6.73
12-090S MD755	MD0024 - MD0024	1.50
12-091S MD 24	IS0095 - S OF IDLEWILDE ST	5.54
12-091S MD 24	S OF IDLEWILDE ST - N COURTLAND ST	0.62
12-091S MD 24	N COURTLAND ST - US0001BUN OF GORDON ST	0.35
12-097S MD 22	IS0095 - E OF I95 @ ABERDEEN	0.09
12-099S MD165	MD0023 JARRETTSVILLE RD - MD0024	6.98

COUNTY TOTAL 239.80



1-10-1941  
 1-11-1941  
 1-12-1941  
 1-13-1941  
 1-14-1941  
 1-15-1941  
 1-16-1941  
 1-17-1941  
 1-18-1941  
 1-19-1941  
 1-20-1941  
 1-21-1941  
 1-22-1941  
 1-23-1941  
 1-24-1941  
 1-25-1941  
 1-26-1941  
 1-27-1941  
 1-28-1941  
 1-29-1941  
 1-30-1941

COUNTY STATE - 1941

CONTROL ROUTE SECTION NUMBER	DESCRIPTION OF CONTROL SECTION	MILEAGE
13-001S US 1	HO&PG COUNTY LINE - END LAUREL BY PASS	0.64
13-002S US 1	END LAUREL BY PASS - MD32 NORTH OF SAVAGE	2.62
13-003S US 1	MD32 NORTH OF SAVAGE - MD175 @ WATERLOO	2.33
13-004S US 1	MD175 @ WATERLOO - MD103A	4.00
13-005S US 1	MD103A - B&HO COUNTY LINE	1.43
13-006S MD 27	HO&M COUNTY LINE - CL&HO COUNTY LINE	1.39
13-009S MD108	MANOR LANE - US29	2.76
13-010S MD108	MD32 - MANOR LANE	3.70
13-011S MD 32	MD0108 - MD0108 SEE MD0108	0.00
13-011S MD108	HO&MONTG CO/LN - MD32	3.80
13-012S MD987	US29 - FREDERICK RD IN ELLICOTT CITY	1.60
13-013S US 40	US0029 - BALTIMORE CO/L	2.75
13-015S US 40	CD0515 PINE ORCHARD LA - US0029	2.40
13-016S US 40	IS0070N AT MARRIOTTSTVILLE - CD0515 PINE ORCHARD LA	3.17
13-019S MD 97	HO&MONTG CO/LN - I-70N	6.89
13-021S MD175	HO/AA CO/L - IS0095	2.02
13-024S MD851	MD32 - HO & CL COUNTY LINE	0.42
13-024S MD851D	OLD SECTION MD32 NORTH OF US40 - ROAD END N OF US40 / E OF MD32/	0.15
13-024S MD851F	MD0032 - RD END E OF MD0032	0.16
13-024S MD851G	MD 851D AT SLACKS CORNER - END SRC MAINT	0.23
13-024S MD851H	RD END E OF MD0032 - MD0032	0.21
13-024S MD851J	RD END S OF MD0099 - RD END N OF MD0099	0.23
13-025S MD851E	MD144 @ WEST FRIENDSHIP - ROAD END	0.17
13-027S MD 32	MD0988 - MD0108	4.69

Section	Description	Area
1-1	...	...
1-2	...	...
1-3	...	...
1-4	...	...
1-5	...	...
1-6	...	...
1-7	...	...
1-8	...	...
1-9	...	...
1-10	...	...
1-11	...	...
1-12	...	...
1-13	...	...
1-14	...	...
1-15	...	...
1-16	...	...
1-17	...	...
1-18	...	...
1-19	...	...
1-20	...	...
1-21	...	...
1-22	...	...
1-23	...	...
1-24	...	...
1-25	...	...
1-26	...	...
1-27	...	...
1-28	...	...
1-29	...	...
1-30	...	...
1-31	...	...
1-32	...	...
1-33	...	...
1-34	...	...
1-35	...	...
1-36	...	...
1-37	...	...
1-38	...	...
1-39	...	...
1-40	...	...
1-41	...	...
1-42	...	...
1-43	...	...
1-44	...	...
1-45	...	...
1-46	...	...
1-47	...	...
1-48	...	...
1-49	...	...
1-50	...	...



CONTROL ROUTE SECTION NUMBER	DESCRIPTION OF CONTROL SECTION	MILEAGE
13-028S MD 32	US0001 - MD0986	4.78
13-028S MD432	MD 32 - ROAD END	0.27
13-029S MD 94	MD0144 FREDRICK RD W BOUND LANE - US0040	0.41
13-030S MD 94	MONT AND HOW CO LINE - MD0144 FREDRICK RD E BOUND LANE	5.51
13-033S MD 97	I-70N - CL&HO COUNTY LINE	2.00
13-035S MD 99	MD32 - US29	7.63
13-037S MD985	ROAD END - MD99 WEST OF ROCKLAND	0.57
13-037S MD985A	MD99 - ROAD END @ ROCKLAND	0.30
13-039S MD103	MEADOWBRIDGE AND MONTGOMERY ROADS - US29	3.73
13-041S MD 99	US29 - US40	1.88
13-042S MD 99	US40 - FREDERICK RD IN ELLICOTT CITY	1.03
13-045S MD 94	MD0144 FREDRICK RD E BOUND LANE - MD0144 FREDRICK RD W BOUND LANE SEE MD0144	0.00
13-045S MD144HA	IS0070N NEAR CARROLL CO/L - US0040 NEAR PINE ORCHARD	14.80
13-046S MD175	MD0957A - MD0103 NBL	3.43
13-046S MD957	RD END N OF US0001 - RD END S OF I95	0.42
13-046S MD957A	RD END N OF I95 - MD0175 WATERLOO RD	0.95
13-047S MD176	US1 - AA&HO COUNTY LINE	0.88
13-049S MD216	CD0091 LEISHEAR RD - MD0983A SEE CD0091	0.00
13-049S MD216	MD0983A - MD0108 CLARKSVILLE RD	5.42
13-049S MD983	PG & HO COUNTY LINE - BARRICADE @ I-95	1.19
13-049S MD983A	RD END N OF I95 - MD0216 SCAGGSVILLE RD AHEAD AT CD0091	0.75
13-052S MD477	US1 - US1 @ ELKRIDGE	1.51
13-055S MD108	US29 - MD175 @ JONESTOWN	2.17
13-056S MD 32	HOW/AA CO/L - US0001	1.75

Year	Location	Notes
1900	...	...
1901	...	...
1902	...	...
1903	...	...
1904	...	...
1905	...	...
1906	...	...
1907	...	...
1908	...	...
1909	...	...
1910	...	...
1911	...	...
1912	...	...
1913	...	...
1914	...	...
1915	...	...
1916	...	...
1917	...	...
1918	...	...
1919	...	...
1920	...	...
1921	...	...
1922	...	...
1923	...	...
1924	...	...
1925	...	...
1926	...	...
1927	...	...
1928	...	...
1929	...	...
1930	...	...
1931	...	...
1932	...	...
1933	...	...
1934	...	...
1935	...	...
1936	...	...
1937	...	...
1938	...	...
1939	...	...
1940	...	...
1941	...	...
1942	...	...
1943	...	...
1944	...	...
1945	...	...
1946	...	...
1947	...	...
1948	...	...
1949	...	...
1950	...	...



CONTROL ROUTE SECTION NUMBER	DESCRIPTION OF CONTROL SECTION	MILEAGE
13-057S MD144HB	CARROLL/HOWARD CO/L - CD0006	0.15
13-059S MD981	MD175 - MD175 @ JONESTOWN	0.31
13-060S MD 32	US0040 I-70N - CARR/HD CO/L	4.08
13-061S MD103	US1 - MEADOWRIDGE AND MONTGOMERY ROADS	2.52
13-062S MD216	PRINCE GEORGE CO/LN - BEG DIV HWY S OF I-95	0.85
13-063S MD 32	CD0043 BURNTWOODS RD - US0040 I-70N	3.56
13-067S MD103A	MD477 AT ELKRIDGE - US 1	0.11
13-087S MD986	US0029 NB LANE - RD END N OF MD 32	0.74
13-088S MD216	BEG DIV HWY S OF I-95 - CD0091 LEISHEAR RD	1.84
13-089S MD175	MD0175UL - MD0957A	0.67
13-092S MD175	US0095 - MD0175UL	0.68
13-092S MD175UL	MD0175 BACK - END CHANNELIZATION N OF MD 175	0.04
13-093S MD175UL	END CHANNELIZATION N OF MD 175 - RD END	0.89

COUNTY TOTAL 125.58



Section	Description	Amount
12-0000	...	...
12-0001	...	...
12-0002	...	...
12-0003	...	...
12-0004	...	...
12-0005	...	...
12-0006	...	...
12-0007	...	...
12-0008	...	...
12-0009	...	...
12-0010	...	...
12-0011	...	...
12-0012	...	...
12-0013	...	...
12-0014	...	...
12-0015	...	...
12-0016	...	...
12-0017	...	...
12-0018	...	...
12-0019	...	...
12-0020	...	...

COUNTY TOTAL

CONTROL ROUTE SECTION NUMBER	DESCRIPTION OF CONTROL SECTION	MILEAGE
14-002S MD855	MD213 - MD213 NORTHEAST OF KENNEDYVILLE	0.06
14-003S MD855A	MD0213 S OF HASSENGERS CORNER - RD END N OF MD 213	0.07
14-004S MD213	MD0020 IN CHESTERTOWN - MD0297 AT HOPEWELL	2.12
14-005S MD213	QUEEN ANNES CO/L - MD0020 IN CHESTERTOWN	0.43
14-006S MD801	MD290 @ IRELANDS CDR - MD313 /SOUTH OF GALENA/	0.59
14-007S MD801	MD313 - MD290 @ IRELANDS CDR	0.46
14-008S MD313	K&QA COUNTY LINE - MD299 @ MASSEY	3.28
14-010S MD 20	MD0514 - MU0080 COLLEGE AVE IN CHESTERTOWN	0.76
14-010S MD 20	MU0150 HIGH ST IN CHESTERTOWN - MD0213 WASHINGTON AVE IN CHESTERTOWN	0.14
14-011S MD 20	MD0298A EAST OF FAIRLEE - MD0514	4.85
14-012S MD 20	MD0021 AT MCCLEANS CORNER - MD0298 SOUTH OF FAIRLEE	1.33
14-013S MD 20	MD0288 - MD0021 AT MCCLEANS CORNER	4.57
14-014S MD674	MD445 IN ROCK HALL - MD20 EAST OF ROCK HALL	0.67
14-015S MD 21	TOLCHESTER BEACH - MD20	3.40
14-016S MD288	MD20 EAST OF ROCKHALL - END SRC MAINT @ LONG COVE	3.33
14-017S MD289	MD 664 - HIGH ST IN CHESTERTOWN	2.07
14-018S MD289	BEGIN SRC MAINT NORTH OF CLIFFS CITY - MD 664	5.98
14-019S MD290	MD0213 AT MD0313 - MD0299 SOUTH OF SASSAFRAS	4.44
14-020S MD290	MD0291 BACK - MD0313 AHEAD	5.46
14-021S MD290	K&QA COUNTY LINE - MD0291 AHEAD	1.11
14-022S MD291	MD290 S OF CHESTERVILLE - MD313 IN MILLINGTON	4.26
14-023S MD291	MD313 IN MILLINGTON - DELAWARE STATE LINE	4.49
14-024S MD292	MD298 S OF STILLPOND - ROAD END IN BETTERTON	4.61
14-025S MD292	MD0213 - MD298 S OF STILLPOND	2.82

Page No.	Description	Amount
1	...	...
2	...	...
3	...	...
4	...	...
5	...	...
6	...	...
7	...	...
8	...	...
9	...	...
10	...	...
11	...	...
12	...	...
13	...	...
14	...	...
15	...	...
16	...	...
17	...	...
18	...	...
19	...	...
20	...	...
21	...	...
22	...	...
23	...	...
24	...	...
25	...	...
26	...	...
27	...	...
28	...	...
29	...	...
30	...	...
31	...	...
32	...	...
33	...	...
34	...	...
35	...	...
36	...	...
37	...	...
38	...	...
39	...	...
40	...	...
41	...	...
42	...	...
43	...	...
44	...	...
45	...	...
46	...	...
47	...	...
48	...	...
49	...	...
50	...	...



CONTROL ROUTE SECTION NUMBER	DESCRIPTION OF CONTROL SECTION	MILEAGE
14-026S MD293	C00051 HOWEL PT RD IN BETTERTON - MD0292 MAIN ST IN BETTERTON	0.63
14-026S MD293A	MD0292 MAIN ST IN BETTERTON - M00050 FIRST AVE AHEAD END SRC MAINT	0.25
14-026S MD293B	MD0293 ERICKSON AVE IN BETTERTON - MD0292 MAIN ST IN BETTERTON	0.14
14-026S MD293C	MD0293 ERICKSON AVE IN BETTERTON - MD0292 MAIN ST IN BETTERTON	0.16
14-027S MD297	MD0298 - END SHA MAINT AT NEWTOWN	3.77
14-028S MD297	MD0213 AT HOPEWELL - MD0298 AT BUTLERTOWN	3.56
14-029S MD856	MD298 - MD298 AT LYNCH	0.10
14-030S MD297	MD0298 AT BUTLERTOWN - MD0298 SEE MD0298	0.00
14-030S MD298	MD20 SOUTH OF FAIRLEE - MD297 @ BUTLERTOWN	7.39
14-030S MD298A	MD298 @ FAIRLEE - MD 20 EAST OF FAIRLEE	0.50
14-031S MD299	MD313 @ MASSEY - CE&K COUNTY LINE	5.18
14-032S MD442	MD0292 S OF BETTERTON - C00045 ROSEDALE CANNERY RD	0.36
14-033S MD443	BEG SRC MAINT @ COLEMAN - MD292 S OF BETTERTON	0.88
14-034S MD447	MD 213 EAST OF LOCUST GROVE - MD 444	0.84
14-035S MD449	MD 213 @ LOCUST GROVE - MD 447	0.32
14-036S MD445	MD20 IN ROCKHALL - MD21 E OF TOLCHESTER BEACH	5.95
14-037S MD445	BEGIN SRC MAINT / EASTERN NECK ISLAND BR - MD20 IN ROCKHALL	6.01
14-038S MD446	C00096 BROAD NECK RD IN BACK - M00020 W OF CHESTERTOWN	3.61
14-039S MD859B	MD291 - MD291 @ MORGNEC WITH SPUR TO ROAD END	0.60
14-039S MD859C	MD213 - MD291 @ CHESTERTOWN	0.30
14-040S MD448	MORGNEC ROAD @ CLEVERS CORNER - END SRC MAINT SOUTH OF TURNERS CREEK	5.94
14-041S MD514	M00020 NEAR NW CI/L OF CHESTERTOWN - C00064 AHEAD END STATE MAINT	3.79
14-042S MD537	MD213 - MD213 @ DAVES HILL	0.71
14-043S MD561	MD213 - MD298 @ LYNCH	2.48

1-20-50  
1-21-50  
1-22-50  
1-23-50  
1-24-50  
1-25-50  
1-26-50  
1-27-50  
1-28-50  
1-29-50  
1-30-50  
1-31-50  
2-1-50  
2-2-50  
2-3-50  
2-4-50  
2-5-50  
2-6-50  
2-7-50  
2-8-50  
2-9-50  
2-10-50  
2-11-50  
2-12-50  
2-13-50  
2-14-50  
2-15-50  
2-16-50  
2-17-50  
2-18-50  
2-19-50  
2-20-50  
2-21-50  
2-22-50  
2-23-50  
2-24-50  
2-25-50  
2-26-50  
2-27-50  
2-28-50  
2-29-50  
2-30-50  
2-31-50  
3-1-50  
3-2-50  
3-3-50  
3-4-50  
3-5-50  
3-6-50  
3-7-50  
3-8-50  
3-9-50  
3-10-50  
3-11-50  
3-12-50  
3-13-50  
3-14-50  
3-15-50  
3-16-50  
3-17-50  
3-18-50  
3-19-50  
3-20-50  
3-21-50  
3-22-50  
3-23-50  
3-24-50  
3-25-50  
3-26-50  
3-27-50  
3-28-50  
3-29-50  
3-30-50  
3-31-50  
4-1-50  
4-2-50  
4-3-50  
4-4-50  
4-5-50  
4-6-50  
4-7-50  
4-8-50  
4-9-50  
4-10-50  
4-11-50  
4-12-50  
4-13-50  
4-14-50  
4-15-50  
4-16-50  
4-17-50  
4-18-50  
4-19-50  
4-20-50  
4-21-50  
4-22-50  
4-23-50  
4-24-50  
4-25-50  
4-26-50  
4-27-50  
4-28-50  
4-29-50  
4-30-50  
4-31-50  
5-1-50  
5-2-50  
5-3-50  
5-4-50  
5-5-50  
5-6-50  
5-7-50  
5-8-50  
5-9-50  
5-10-50  
5-11-50  
5-12-50  
5-13-50  
5-14-50  
5-15-50  
5-16-50  
5-17-50  
5-18-50  
5-19-50  
5-20-50  
5-21-50  
5-22-50  
5-23-50  
5-24-50  
5-25-50  
5-26-50  
5-27-50  
5-28-50  
5-29-50  
5-30-50  
5-31-50  
6-1-50  
6-2-50  
6-3-50  
6-4-50  
6-5-50  
6-6-50  
6-7-50  
6-8-50  
6-9-50  
6-10-50  
6-11-50  
6-12-50  
6-13-50  
6-14-50  
6-15-50  
6-16-50  
6-17-50  
6-18-50  
6-19-50  
6-20-50  
6-21-50  
6-22-50  
6-23-50  
6-24-50  
6-25-50  
6-26-50  
6-27-50  
6-28-50  
6-29-50  
6-30-50  
6-31-50  
7-1-50  
7-2-50  
7-3-50  
7-4-50  
7-5-50  
7-6-50  
7-7-50  
7-8-50  
7-9-50  
7-10-50  
7-11-50  
7-12-50  
7-13-50  
7-14-50  
7-15-50  
7-16-50  
7-17-50  
7-18-50  
7-19-50  
7-20-50  
7-21-50  
7-22-50  
7-23-50  
7-24-50  
7-25-50  
7-26-50  
7-27-50  
7-28-50  
7-29-50  
7-30-50  
7-31-50  
8-1-50  
8-2-50  
8-3-50  
8-4-50  
8-5-50  
8-6-50  
8-7-50  
8-8-50  
8-9-50  
8-10-50  
8-11-50  
8-12-50  
8-13-50  
8-14-50  
8-15-50  
8-16-50  
8-17-50  
8-18-50  
8-19-50  
8-20-50  
8-21-50  
8-22-50  
8-23-50  
8-24-50  
8-25-50  
8-26-50  
8-27-50  
8-28-50  
8-29-50  
8-30-50  
8-31-50  
9-1-50  
9-2-50  
9-3-50  
9-4-50  
9-5-50  
9-6-50  
9-7-50  
9-8-50  
9-9-50  
9-10-50  
9-11-50  
9-12-50  
9-13-50  
9-14-50  
9-15-50  
9-16-50  
9-17-50  
9-18-50  
9-19-50  
9-20-50  
9-21-50  
9-22-50  
9-23-50  
9-24-50  
9-25-50  
9-26-50  
9-27-50  
9-28-50  
9-29-50  
9-30-50  
9-31-50  
10-1-50  
10-2-50  
10-3-50  
10-4-50  
10-5-50  
10-6-50  
10-7-50  
10-8-50  
10-9-50  
10-10-50  
10-11-50  
10-12-50  
10-13-50  
10-14-50  
10-15-50  
10-16-50  
10-17-50  
10-18-50  
10-19-50  
10-20-50  
10-21-50  
10-22-50  
10-23-50  
10-24-50  
10-25-50  
10-26-50  
10-27-50  
10-28-50  
10-29-50  
10-30-50  
10-31-50  
11-1-50  
11-2-50  
11-3-50  
11-4-50  
11-5-50  
11-6-50  
11-7-50  
11-8-50  
11-9-50  
11-10-50  
11-11-50  
11-12-50  
11-13-50  
11-14-50  
11-15-50  
11-16-50  
11-17-50  
11-18-50  
11-19-50  
11-20-50  
11-21-50  
11-22-50  
11-23-50  
11-24-50  
11-25-50  
11-26-50  
11-27-50  
11-28-50  
11-29-50  
11-30-50  
11-31-50  
12-1-50  
12-2-50  
12-3-50  
12-4-50  
12-5-50  
12-6-50  
12-7-50  
12-8-50  
12-9-50  
12-10-50  
12-11-50  
12-12-50  
12-13-50  
12-14-50  
12-15-50  
12-16-50  
12-17-50  
12-18-50  
12-19-50  
12-20-50  
12-21-50  
12-22-50  
12-23-50  
12-24-50  
12-25-50  
12-26-50  
12-27-50  
12-28-50  
12-29-50  
12-30-50  
12-31-50



CONTROL ROUTE SECTION NUMBER	DESCRIPTION OF CONTROL SECTION	MILEAGE
14-044S MD857	MD566 - MD566 @ STILLPOND	0.39
14-045S MD661	RD END @ QUAKER NECK LANDING - MD289 S OF POMONA	2.22
14-046S MD664	MD0289 S OF CHESTERTOWN - RD END CHESTER RIVER AHEAD	1.65
14-047S MD674	BEG SRC MAINT - MD445 IN ROCK HALL	0.49
14-049S MD698	RD END S OF CANNON ST - MD0020 HIGH ST IN CHESTERTOWN	0.11
14-050S MD 20	MD0298 SOUTH OF FAIRLEE - MD0298A EAST OF FAIRLEE	0.77
14-051S MD290	MD0313 AHEAD - MD0213 AT MD0313 SEE MD0313	0.00
14-052S MD313	MD299 @ MASSEY - US301	1.45
14-053S MD213	MD0448 AT KENNEDYVILLE - MD0313 IN GALENA	7.27
14-054S MD213	MD0297 AT HOPEWELL - MD0448 AT KENNEDYVILLE	6.30
14-055S MD298	MD297 @ BUTLERTOWN - MD566 EAST OF STILLPOND	4.92
14-056S MD298	MD566 EAST OF STILLPOND - MD213 @ HARMONY CORNER	2.60
14-057S MD 20	CD0125 AND CD 155 - MD0288	2.03
14-058S MD566	MD292 @ STILLPOND EASTERLY - MD298	1.19
14-059S MD290	MD0291 AHEAD - MD0291 BACK SEE MD0291	0.00
14-059S MD291	MD0213@ CHESTERTOWN - MD290 S OF CHESTERVILLE	9.22
14-061S MD864	MD292 - MD292 SOUTH OF BETTERTON	0.11
14-062S MD444	PENNA RR @ BLACKS - END SRC MAINT AT KENTMOR PK	4.62
14-063S MD291	MD 20 IN CHESTERTOWN - MD0213@ CHESTERTOWN	0.60

COUNTY TOTAL 161.31





CONTROL ROUTE SECTION NUMBER	DESCRIPTION OF CONTROL SECTION	MILEAGE
15-001S MD 27	MD108 AT DAMASCUS - HOGM COUNTY LINE	3.73
15-002S MD 27	MD355 AT HENDERSONS CORNER - MD108 AT DAMASCUS	6.69
15-003S MD 28	MD0355 ROCKVILLE PIKE - MD0586 VIERS MILL RD	0.45
15-004S MD 28	MD0898A - MD0097 GEORGIA AVE	2.25
15-004S MD898A	E CORP LIMITS OF ROCKVILLE - MD0028	0.58
15-005S MD108	MD650 AT ASHTON - MD&MONTG CD/LN	2.42
15-006S MD650	MD0198 - MD0108	2.43
15-007S MD650	MD0183 AND CD 98 - MD0198	3.66
15-008S MD650	US0029 - MD0183 AND CD 98	2.38
15-009S MD895	US29 - MD650 AT WHITE OAK	0.85
15-009S MD895A	US29 - ROAD END SOUTH OF NORTHWEST BRANCH	0.05
15-012S MD 97	MD108 AT OLNEY - MD&MONTG CD/LN	6.48
15-013S MD 97	MD28 AT NORBECK - MD108 AT OLNEY	3.13
15-014S MD655	RD END N OF MD 97 & CD 76 - MD0097 JUST N OF MD 28	1.18
15-015S MD 97	MD193 AT WHEATON - MD182 AT GLENMONT	1.34
15-016S MD 97	US29 IN SILVER SPRING - MD193 AT WHEATON	3.49
15-017S MD108	MD97 AT OLNEY - MD650 AT ASHTON	3.22
15-018S MD193	IS0495 CAPITAL BELTWAY - MONT AND PG CD LINE	1.77
15-019S MD193	MD0097 GEORGIA AVE - IS0495 CAPITAL BELTWAY	3.48
15-020S MD193	MD0192 IN KENSINGTON - MD0185	0.14
15-020S MD193	MD0185 - MD0097 GEORGIA AVE	1.48
15-021S MD193	B&O RR AT CHEVY CHASE - MD0192 IN KENSINGTON	2.58
15-022S MD193	MD0193 W BOUND LA - DC LINE WESTERN AVE	0.04
15-022S MD193	DC LINE WESTERN AVE NW - B&O RR AT CHEVY CHASE	1.92





CONTROL ROUTE SECTION NUMBER	DESCRIPTION OF CONTROL SECTION	MILEAGE
15-023S MD196	RD END S OF CD 2925 - US0029	0.56
15-023S MD196A	RD END S OF STEWART LA CD 112 - RD END N OF DP 76 ENT NURSERY	0.90
15-025S MD355	CD0228 MIDDLEBROOK RD - MD0118 GERMANTOWN RD	1.23
15-025S MD355	MD0118 GERMANTOWN RD - MD0027	0.47
15-026S MD124	MD0355 - MD0355 SEE MD0355	0.00
15-026S MD355	MD0124 CLOPPER RD - CD0228 MIDDLEBROOK RD	3.59
15-027S MD355	MD0028 W MONTGOMERY AVE - MD0124 CLOPPER RD	5.18
15-028S MD355	MD0187 OLD GEORGETOWN RD - MD0028 W MONTGOMERY AVE	2.80
15-029S MD355	IS0495 CAPITAL BELTWAY - MD0187 OLD GEORGETOWN RD	2.28
15-030S MD355	MD410 IN BETHESDA - IS0495 CAPITAL BELTWAY	2.42
15-031S MD355	DC LINE - MD410 IN BETHESDA	1.73
15-038S MD650	PG/MONT CD/L - US0029	2.85
15-039S MD410	MD355 AT BETHESDA - MD186/BROOKEVILLE ROAD/	1.40
15-040S MD410	MD186/BROOKEVILLE ROAD/ - US29 IN SILVER SPRING	2.85
15-041S MD355	MD0027 - MONTGOMERY AND FREDERICK CD/L	7.41
15-042S MD 28	FRED AND MONT COUNTY LINE - CD0253 MARTINSBURG RD	2.11
15-043S MD 28	CD0253 MARTINSBURG RD - MD0109 BARNESVILLE RD	2.25
15-044S MD 28	MD0109 BARNESVILLE RD - MD0107 POOLESVILLE RD	5.48
15-045S MD 28	MD0107 POOLESVILLE RD - MD0112 SENECA RD	3.38
15-046S MD 28	MD0112 SENECA RD - MD0124 QUINCE ORCHARD RD	2.51
15-047S MD 28	MD0124 QUINCE ORCHARD RD - IS0070S WASH NATIONAL PIKE	5.10
15-048S MD 28	IS0070S WASH NATIONAL PIKE - MD0355 ROCKVILLE PIKE	1.37
15-050S MD 80	FRED AND MONT CD LINE - MD0027 AT CLAGGETTSVILLE	1.46
15-051S MD 82	MD191/BRADLEY BLVD/ - MD410	1.16

Address	City	State	Zip
10000 1ST ST	ALBANY	NY	12204
10000 2ND ST	ALBANY	NY	12204
10000 3RD ST	ALBANY	NY	12204
10000 4TH ST	ALBANY	NY	12204
10000 5TH ST	ALBANY	NY	12204
10000 6TH ST	ALBANY	NY	12204
10000 7TH ST	ALBANY	NY	12204
10000 8TH ST	ALBANY	NY	12204
10000 9TH ST	ALBANY	NY	12204
10000 10TH ST	ALBANY	NY	12204
10000 11TH ST	ALBANY	NY	12204
10000 12TH ST	ALBANY	NY	12204
10000 13TH ST	ALBANY	NY	12204
10000 14TH ST	ALBANY	NY	12204
10000 15TH ST	ALBANY	NY	12204
10000 16TH ST	ALBANY	NY	12204
10000 17TH ST	ALBANY	NY	12204
10000 18TH ST	ALBANY	NY	12204
10000 19TH ST	ALBANY	NY	12204
10000 20TH ST	ALBANY	NY	12204
10000 21ST ST	ALBANY	NY	12204
10000 22ND ST	ALBANY	NY	12204
10000 23RD ST	ALBANY	NY	12204
10000 24TH ST	ALBANY	NY	12204
10000 25TH ST	ALBANY	NY	12204
10000 26TH ST	ALBANY	NY	12204
10000 27TH ST	ALBANY	NY	12204
10000 28TH ST	ALBANY	NY	12204
10000 29TH ST	ALBANY	NY	12204
10000 30TH ST	ALBANY	NY	12204
10000 31ST ST	ALBANY	NY	12204
10000 32ND ST	ALBANY	NY	12204
10000 33RD ST	ALBANY	NY	12204
10000 34TH ST	ALBANY	NY	12204
10000 35TH ST	ALBANY	NY	12204
10000 36TH ST	ALBANY	NY	12204
10000 37TH ST	ALBANY	NY	12204
10000 38TH ST	ALBANY	NY	12204
10000 39TH ST	ALBANY	NY	12204
10000 40TH ST	ALBANY	NY	12204
10000 41ST ST	ALBANY	NY	12204
10000 42ND ST	ALBANY	NY	12204
10000 43RD ST	ALBANY	NY	12204
10000 44TH ST	ALBANY	NY	12204
10000 45TH ST	ALBANY	NY	12204
10000 46TH ST	ALBANY	NY	12204
10000 47TH ST	ALBANY	NY	12204
10000 48TH ST	ALBANY	NY	12204
10000 49TH ST	ALBANY	NY	12204
10000 50TH ST	ALBANY	NY	12204



CONTROL ROUTE SECTION NUMBER	DESCRIPTION OF CONTROL SECTION	MILEAGE
15-052S MD 95	CD0200 COMUS RD - MD0109	0.86
15-053S MD107	MD109 IN POOLESVILLE - MD28 @ DAWSONVILLE	4.81
15-054S MD107	BEG SRC MAINT @ MARTINSBURG - MD109 IN POOLESVILLE	3.23
15-055S MD108	MD27 AT DAMASCUS - SOUTH LIMITS LAYTONSVILLE	7.92
15-056S MD108	SOUTH LIMITS LAYTONSVILLE - MD97 AT OLNEY	5.51
15-057S MD109	MD28 AT BEALLSVILLE - MD95 AT COMUS	6.04
15-058S MD109	MD107 IN POOLESVILLE - MD28 AT BEALLSVILLE	2.42
15-060S MD112	BEG SRC MAINT NEAR SENECA - MD28 @ DARNESTOWN	3.03
15-061S MD114	MD0124 DIAMOND AVE IN GAITHERSBURG - N LIMITS OF GAITHERSBURG	0.31
15-061S MD114	N LIMITS OF GAITHERSBURG - END SHA MAINT CD 33 AHEAD	0.70
15-062S MD115	MD124 NEAR EMORY GROVE - MD28 AT NORBECK	5.86
15-063S MD650	MD0108 - CD0057 BROOKEVILLE BRIGHTON RD	3.42
15-066S MD117	MD28 @ LEES CORNER - MD121 @ 80 YDS	5.04
15-067S MD118	I-70S - MD355 @ NEELSVILLE	0.97
15-068S MD118	CLOPPER RD @ OLD GERMANTOWN - I-70S	2.20
15-069S MD118	MD28 @ BROWNS COR - CLOPPER RD @ OLD GERMANTOWN	4.02
15-071S MD120	MD0118 - PVT RD AHD S OF MD 120A	0.50
15-071S MD120A	MD0118 - PVT RD OLD MD 120	0.62
15-071S MD120A	PVT RD OLD MD 120 - CONC BARR S OF I 70S	0.68
15-073S MD121	MD0028 - CD0259 AHEAD END SHA MAINT	1.00
15-074S MD121	CD2339 AND MD 117 - CD0231 OLD BALTIMORE RD	2.32
15-075S MD121	CD0231 OLD BALTIMORE RD - MD0355	2.22
15-076S MD121	MD0355 - CD0014 AHEAD END SHA MAINT	1.79
15-077S MD122	CD0002 GLADHILL RD - MD0027 RIDGE RD	2.61



Page No.	Location	Notes
1000	1000000000	1000000000
1001	1000000000	1000000000
1002	1000000000	1000000000
1003	1000000000	1000000000
1004	1000000000	1000000000
1005	1000000000	1000000000
1006	1000000000	1000000000
1007	1000000000	1000000000
1008	1000000000	1000000000
1009	1000000000	1000000000
1010	1000000000	1000000000
1011	1000000000	1000000000
1012	1000000000	1000000000
1013	1000000000	1000000000
1014	1000000000	1000000000
1015	1000000000	1000000000
1016	1000000000	1000000000
1017	1000000000	1000000000
1018	1000000000	1000000000
1019	1000000000	1000000000
1020	1000000000	1000000000
1021	1000000000	1000000000
1022	1000000000	1000000000
1023	1000000000	1000000000
1024	1000000000	1000000000
1025	1000000000	1000000000
1026	1000000000	1000000000
1027	1000000000	1000000000
1028	1000000000	1000000000
1029	1000000000	1000000000
1030	1000000000	1000000000
1031	1000000000	1000000000
1032	1000000000	1000000000
1033	1000000000	1000000000
1034	1000000000	1000000000
1035	1000000000	1000000000
1036	1000000000	1000000000
1037	1000000000	1000000000
1038	1000000000	1000000000
1039	1000000000	1000000000
1040	1000000000	1000000000
1041	1000000000	1000000000
1042	1000000000	1000000000
1043	1000000000	1000000000
1044	1000000000	1000000000
1045	1000000000	1000000000
1046	1000000000	1000000000
1047	1000000000	1000000000
1048	1000000000	1000000000
1049	1000000000	1000000000
1050	1000000000	1000000000

CONTROL ROUTE SECTION NUMBER	DESCRIPTION OF CONTROL SECTION	MILEAGE
15-078S MD123	BROWNSVILLE RD - MD122	2.99
15-079S MD123	FREDK/MONTG C/L - BROWNSVILLE RD	2.07
15-080S MD124	MD0420 - MD0108 MAIN ST	6.05
15-081S MD124	MD0115 - MD0420	4.02
15-082S MD124	MD0355 - GAITHERSBURG WASH GROVE CI/L	1.16
15-082S MD124	GAITHERSBURG WASH GROVE CI/L - MD0115	1.80
15-083S MD124	CD0222 CLOPPER RD - MD0355	1.36
15-084S MD124	MD0028 - CD0222 CLOPPER RD	2.87
15-085S MD182	MD97 @ GLENMONT - MD108 @ SANDY SPRINGS	6.79
15-086S MD183	MD97 AT GLENMONT - MD650 AT COLESVILLE	3.06
15-087S MD184	US29 - DC LINE NEAR TAKOMA PARK	0.36
15-087S MD184A	CD1309 JUNIPER ST AND MD 184 - END SHA MAINT AT SPUR TO MD 184	0.02
15-088S MD186	DC LINE AT CHEVY CHASE - MD410	1.55
15-089S MD187	MD355 IN BETHESDA - CEDAR LANE	1.75
15-090S MD187	CEDAR LANE - MD355 WITH SPUR AT MD355	3.62
15-091S MD188	MACARTHUR BLVD - MD190/RIVER RD/	0.90
15-092S MD188	MD190/RIVER RD/ - MD191/BRADLEY BLVD/	1.45
15-093S MD188	MD191/BRADLEY BLVD/ - MD187 IN BETHESDA	0.91
15-094S MD189	MD190 @ POTOMAC - MD28 IN ROCKVILLE	5.70
15-095S MD189	MACARTHUR BLVD @ TRUXTON - MD190 @ POTOMAC	1.97
15-096S MD190	MD614/GOLDSBORD ROAD/ - DC LINE @ WESTERN AVE	2.07
15-098S MD190	MD189 @ POTOMAC - I-495/CAPITAL BELTWAY/	3.40
15-099S MD190	BEG SRC MAINT @ TRAVILAH RD - MD189 @ POTOMAC	5.15
15-100S MD191	MACARTHUR BLVD AT CABIN JOHN - MD190/RIVER RD/	2.68

1-10-50  
1-11-50  
1-12-50  
1-13-50  
1-14-50  
1-15-50  
1-16-50  
1-17-50  
1-18-50  
1-19-50  
1-20-50  
1-21-50  
1-22-50  
1-23-50  
1-24-50  
1-25-50  
1-26-50  
1-27-50  
1-28-50  
1-29-50  
1-30-50  
1-31-50  
2-1-50  
2-2-50  
2-3-50  
2-4-50  
2-5-50  
2-6-50  
2-7-50  
2-8-50  
2-9-50  
2-10-50  
2-11-50  
2-12-50  
2-13-50  
2-14-50  
2-15-50  
2-16-50  
2-17-50  
2-18-50  
2-19-50  
2-20-50  
2-21-50  
2-22-50  
2-23-50  
2-24-50  
2-25-50  
2-26-50  
2-27-50  
2-28-50  
2-29-50  
2-30-50  
2-31-50  
3-1-50  
3-2-50  
3-3-50  
3-4-50  
3-5-50  
3-6-50  
3-7-50  
3-8-50  
3-9-50  
3-10-50  
3-11-50  
3-12-50  
3-13-50  
3-14-50  
3-15-50  
3-16-50  
3-17-50  
3-18-50  
3-19-50  
3-20-50  
3-21-50  
3-22-50  
3-23-50  
3-24-50  
3-25-50  
3-26-50  
3-27-50  
3-28-50  
3-29-50  
3-30-50  
3-31-50  
4-1-50  
4-2-50  
4-3-50  
4-4-50  
4-5-50  
4-6-50  
4-7-50  
4-8-50  
4-9-50  
4-10-50  
4-11-50  
4-12-50  
4-13-50  
4-14-50  
4-15-50  
4-16-50  
4-17-50  
4-18-50  
4-19-50  
4-20-50  
4-21-50  
4-22-50  
4-23-50  
4-24-50  
4-25-50  
4-26-50  
4-27-50  
4-28-50  
4-29-50  
4-30-50  
4-31-50  
5-1-50  
5-2-50  
5-3-50  
5-4-50  
5-5-50  
5-6-50  
5-7-50  
5-8-50  
5-9-50  
5-10-50  
5-11-50  
5-12-50  
5-13-50  
5-14-50  
5-15-50  
5-16-50  
5-17-50  
5-18-50  
5-19-50  
5-20-50  
5-21-50  
5-22-50  
5-23-50  
5-24-50  
5-25-50  
5-26-50  
5-27-50  
5-28-50  
5-29-50  
5-30-50  
5-31-50  
6-1-50  
6-2-50  
6-3-50  
6-4-50  
6-5-50  
6-6-50  
6-7-50  
6-8-50  
6-9-50  
6-10-50  
6-11-50  
6-12-50  
6-13-50  
6-14-50  
6-15-50  
6-16-50  
6-17-50  
6-18-50  
6-19-50  
6-20-50  
6-21-50  
6-22-50  
6-23-50  
6-24-50  
6-25-50  
6-26-50  
6-27-50  
6-28-50  
6-29-50  
6-30-50  
6-31-50  
7-1-50  
7-2-50  
7-3-50  
7-4-50  
7-5-50  
7-6-50  
7-7-50  
7-8-50  
7-9-50  
7-10-50  
7-11-50  
7-12-50  
7-13-50  
7-14-50  
7-15-50  
7-16-50  
7-17-50  
7-18-50  
7-19-50  
7-20-50  
7-21-50  
7-22-50  
7-23-50  
7-24-50  
7-25-50  
7-26-50  
7-27-50  
7-28-50  
7-29-50  
7-30-50  
7-31-50  
8-1-50  
8-2-50  
8-3-50  
8-4-50  
8-5-50  
8-6-50  
8-7-50  
8-8-50  
8-9-50  
8-10-50  
8-11-50  
8-12-50  
8-13-50  
8-14-50  
8-15-50  
8-16-50  
8-17-50  
8-18-50  
8-19-50  
8-20-50  
8-21-50  
8-22-50  
8-23-50  
8-24-50  
8-25-50  
8-26-50  
8-27-50  
8-28-50  
8-29-50  
8-30-50  
8-31-50  
9-1-50  
9-2-50  
9-3-50  
9-4-50  
9-5-50  
9-6-50  
9-7-50  
9-8-50  
9-9-50  
9-10-50  
9-11-50  
9-12-50  
9-13-50  
9-14-50  
9-15-50  
9-16-50  
9-17-50  
9-18-50  
9-19-50  
9-20-50  
9-21-50  
9-22-50  
9-23-50  
9-24-50  
9-25-50  
9-26-50  
9-27-50  
9-28-50  
9-29-50  
9-30-50  
9-31-50  
10-1-50  
10-2-50  
10-3-50  
10-4-50  
10-5-50  
10-6-50  
10-7-50  
10-8-50  
10-9-50  
10-10-50  
10-11-50  
10-12-50  
10-13-50  
10-14-50  
10-15-50  
10-16-50  
10-17-50  
10-18-50  
10-19-50  
10-20-50  
10-21-50  
10-22-50  
10-23-50  
10-24-50  
10-25-50  
10-26-50  
10-27-50  
10-28-50  
10-29-50  
10-30-50  
10-31-50  
11-1-50  
11-2-50  
11-3-50  
11-4-50  
11-5-50  
11-6-50  
11-7-50  
11-8-50  
11-9-50  
11-10-50  
11-11-50  
11-12-50  
11-13-50  
11-14-50  
11-15-50  
11-16-50  
11-17-50  
11-18-50  
11-19-50  
11-20-50  
11-21-50  
11-22-50  
11-23-50  
11-24-50  
11-25-50  
11-26-50  
11-27-50  
11-28-50  
11-29-50  
11-30-50  
11-31-50  
12-1-50  
12-2-50  
12-3-50  
12-4-50  
12-5-50  
12-6-50  
12-7-50  
12-8-50  
12-9-50  
12-10-50  
12-11-50  
12-12-50  
12-13-50  
12-14-50  
12-15-50  
12-16-50  
12-17-50  
12-18-50  
12-19-50  
12-20-50  
12-21-50  
12-22-50  
12-23-50  
12-24-50  
12-25-50  
12-26-50  
12-27-50  
12-28-50  
12-29-50  
12-30-50  
12-31-50



CONTROL ROUTE SECTION NUMBER	DESCRIPTION OF CONTROL SECTION	MILEAGE
15-101S MD191	MD190/RIVER RD/ - I-495/CAPITAL BELTWAY/	1.90
15-102S MD191	I-495/CAPITAL BELTWAY/ - MD188/WILSON LANE/	2.82
15-103S MD191	MD188/WILSON LANE/ - MD82/LELAND ST/	1.36
15-104S MD191	MD82/LELAND ST/ - MD193/CONNECTICUT AVE/	1.10
15-105S MD192	MD193 IN KENSINGTON - MD391 AT FOREST GLEN	1.77
15-106S MD192	MD391 AT FOREST GLEN - MD97 GEORGIA AVE	0.70
15-107S MD192	MD97 GEORGIA AVE - CD0997 AHEAD END SRC MAINT	0.59
15-108S MD192	CD0997 BEG SRC MAINT AT DALLAS AVE - END SRC MAINT N OF STIRLING RD	0.39
15-109S MD787	MD195/CARROLL AVE/ IN TAKOMA PARK - MD516	1.90
15-110S MD195	DC LINE - MU0160 CARROLL AVE AHEAD	1.19
15-110S MD410	MD0195 CARROLL AVE - MU0450 ETHEN ALLEN AVE AHEAD SEE MD0195	0.00
15-111S MD195	N LIMITS OF TAKOMA PARK - MD0193 UNIVERSITY BLVD	0.57
15-112S MD198	MD0650 COLESVILLE RD - US0029 COLUMBIA PIKE	3.53
15-113S MD198	US0029 COLUMBIA PIKE - MONT AND PG CO LINE	1.49
15-114S MD339	US29 IN SILVER SPRING - MD320/PINEY BRANCH RD/	0.93
15-115S MD320	MD787/FLOWER AVE/ - M&PG COUNTY LINE	1.10
15-116S MD384	MD390 @ MD/DC LINE - MD97&US29 SILVER SPRING	0.50
15-118S MD391	MD192 AT FOREST GLEN - MD97/GEORGIA AVE/	0.94
15-119S MD391	MD97/GEORGIA AVE/ - MD320/PINEY BRANCH ROAD/	2.36
15-120S MD396	MACARTHUR BLVD - DC LINE AT WESTMORELAND CIRCLE	2.71
15-121S MD399	MD0108 MAIN ST E OF DAMASCUS - CD0753 AHEAD END SHA MAINT	1.53
15-122S MD410	US29 IN SILVER SPRING - END SRC MAINT AT CHESTNUT AVE	0.76
15-123S MD410	BEG SRC MAINT W OF CEDAR AVE - END SRC MAINT E OF MAPLE AVE	0.13
15-127S MD420	MD0124 E OF LAYTONSVILLE - CD0054 AHEAD END SHA MAINT	2.73

Address	City	State	Zip
10000 1st St	Atlanta	GA	30308
10000 2nd St	Atlanta	GA	30308
10000 3rd St	Atlanta	GA	30308
10000 4th St	Atlanta	GA	30308
10000 5th St	Atlanta	GA	30308
10000 6th St	Atlanta	GA	30308
10000 7th St	Atlanta	GA	30308
10000 8th St	Atlanta	GA	30308
10000 9th St	Atlanta	GA	30308
10000 10th St	Atlanta	GA	30308
10000 11th St	Atlanta	GA	30308
10000 12th St	Atlanta	GA	30308
10000 13th St	Atlanta	GA	30308
10000 14th St	Atlanta	GA	30308
10000 15th St	Atlanta	GA	30308
10000 16th St	Atlanta	GA	30308
10000 17th St	Atlanta	GA	30308
10000 18th St	Atlanta	GA	30308
10000 19th St	Atlanta	GA	30308
10000 20th St	Atlanta	GA	30308
10000 21st St	Atlanta	GA	30308
10000 22nd St	Atlanta	GA	30308
10000 23rd St	Atlanta	GA	30308
10000 24th St	Atlanta	GA	30308
10000 25th St	Atlanta	GA	30308
10000 26th St	Atlanta	GA	30308
10000 27th St	Atlanta	GA	30308
10000 28th St	Atlanta	GA	30308
10000 29th St	Atlanta	GA	30308
10000 30th St	Atlanta	GA	30308
10000 31st St	Atlanta	GA	30308
10000 32nd St	Atlanta	GA	30308
10000 33rd St	Atlanta	GA	30308
10000 34th St	Atlanta	GA	30308
10000 35th St	Atlanta	GA	30308
10000 36th St	Atlanta	GA	30308
10000 37th St	Atlanta	GA	30308
10000 38th St	Atlanta	GA	30308
10000 39th St	Atlanta	GA	30308
10000 40th St	Atlanta	GA	30308
10000 41st St	Atlanta	GA	30308
10000 42nd St	Atlanta	GA	30308
10000 43rd St	Atlanta	GA	30308
10000 44th St	Atlanta	GA	30308
10000 45th St	Atlanta	GA	30308
10000 46th St	Atlanta	GA	30308
10000 47th St	Atlanta	GA	30308
10000 48th St	Atlanta	GA	30308
10000 49th St	Atlanta	GA	30308
10000 50th St	Atlanta	GA	30308



CONTROL ROUTE SECTION NUMBER	DESCRIPTION OF CONTROL SECTION	MILEAGE
15-130S MD320	DC LINE - MD787/FLOWER AVE/	1.66
15-138S MD516	US29 NEAR SLIGO BRANCH - MD193	0.92
15-139S MD547	MD355/ROCKVILLE PIKE/ - MD193 IN KENSINGTON	1.82
15-141S MD582	CO0058 RIGGS RD - CO0141 AHEAD	0.53
15-142S MD586	MD28 /FIRST ST/ IN ROCKVILLE - MD97 AT WHEATON	5.81
15-148S MD605	DC LINE AT BALTO AVE - END SRC MAINT @ ALBANY AVE IN TAKOMA PK	0.25
15-149S MD609	MD97 AT NORBECK - MD182 AT NORWOOD	2.48
15-150S MD614	MD0396 MASS AVE - MD190 /RIVER RD/ WITH SPUR TO MD396	0.65
15-151S MD390	DC LINE - MD97/GEORGIA AVE/	1.11
15-153S MD660	MD355 - MD28 IN ROCKVILLE	0.04
15-156S MD666C	N LIMITS OF KENSINGTON - MD0193 UNIVERSITY BLVD	0.16
15-158S MD684	DC LINE AT WESTERN AVE - MD186 AT CHEVY CHASE	0.18
15-161S MD766	NORTHHAMPTON DR - OAKVIEW DR NORTH OF AVENELL	0.62
15-162S MD862A	MD355 @ CLARKSBURG - MD121	0.18
15-162S MD862B	RD END E OF MD 121 AT CLARKSBURG - MD0355 AT CLARKSBURG	0.21
15-171S MD808	MD27 S OF DAMASCUS - MD27	1.06
15-172S MD109	MD95 AT COMUS - MD355 AT HYATTSTOWN	3.42
15-178S MD196	US0029 - MD0198 AT BURTONSVILLE	4.19
15-179S MD897	MD0650 NEW HAMPSHIRE AVE - CO3196 AHEAD END SHA MAINT	0.61
15-181S MD898	ROAD END EAST OF I-70S IN ROCKVILLE - NELSON ST	0.14
15-189S IS270	I-495 - I-70S SOUTH OF TUCKERMANS LANE	1.78
15-194S MD900	CO2603 SENECA RD AND CO 265 - CO2603 RIVER RD	0.45
15-195S MD901	MD0121 S OF CLARKSBURG - RD END W OF IS 70S	0.73
15-196S MD899	MD28 - MD28 EAST OF QUINCE ORCHARD	0.31





CONTROL ROUTE SECTION NUMBER	DESCRIPTION OF CONTROL SECTION	MILEAGE
15-197S MD902	CD0099 E RANDOLPH RD E OF US 29 - CD2955 AHEAD END SHA MAINT	0.15
15-198S MD190	I-495/CAPITAL BELTWAY/ - MD614/GOLDSBORO ROAD/	2.32
15-199S MD185	MD193 AT KENINGSTON - MD 586	1.41
15-203S IS495X	CABIN JOHN PKWY FROM GED WASH MEM PKWY - I-495	1.50
15-205S MD 97	MD182 AT GLENMONT - MD28 AT NORBECK	4.07
15-206S MD185	MD 586 - MD 97	2.38
15-207S MD 28	MD0586 VIERS MILL RD - MD0698A	1.88

COUNTY TOTAL 324.26





CONTROL ROUTE SECTION NUMBER	DESCRIPTION OF CONTROL SECTION	MILEAGE
16-001S US 1	BEG LAUREL BY PASS - PG AND HOW CD LINE	0.98
16-002S US 1	CD1662 PRINCE GEORGES AVE - BEG LAUREL BY PASS	5.06
16-003S US 1	CAMPUS DR IN COLLEGE PK - CD1662 PRINCE GEORGES AVE	3.87
16-004S US 1	MD0500 QUEENS CHAPEL RD - CAMPUS DR IN COLLEGE PK	1.11
16-005S US 1	US0001ALIN HYATTSVILLE - MD0500 QUEENS CHAPEL RD	1.40
16-006S US 1	D C LINE - US0001ALIN HYATTSVILLE	1.82
16-007S US 1AL	MD450 @ PEACE CROSS - US0001 IN HYATTSVILLE	1.03
16-008S US 1AL	DC LINE - MD450 @ PEACE CROSS	1.05
16-011S MD 4BU	CD0827 BOONES LA CD3074 BACK - CD1206 RITCHIE RD	0.26
16-012S MD 4BU	CD1206 RITCHIE RD - CD0483 FORESTVILLE RD	0.26
16-012S MD 4BU	CD0483 FORESTVILLE RD - DP0554 KAVERTON RD	0.39
16-013S MD40B	MD223 - OLD CRAIN HGWY IN UPPER MARLBORO	4.20
16-014S MD408	OLD CRAIN HGWY IN UPPER MARLBORO - US301	1.25
16-015S MD408	US301 - MD0004	1.41
16-023S MD450	MD197/BOWIE RD/ - MD0003 CRAIN HWY	2.78
16-024S MD450	MD704/GEO PALMER HGWY/ - MD197/BOWIE RD/	4.00
16-025S MD450	MD564 @ LANHAM - MD704/GEO PALMER HGWY/	2.59
16-026S MD450	BALTO WASH PKWY - I-495	3.16
16-026S MD450	I-495 - MD564 @ LANHAM	0.26
16-027S MD450	MD202/LANDOVER RD/ - BALTO WASH PKWY	0.60
16-028S MD202	MD0450 ANNAPOLIS RD - US0001AL IN BLADENSBURG SEE MD0450	0.00
16-028S MD450	US1ALT IN BLADENSBURG - MD202/LANDOVER RD/	0.94
16-030S MD193	MDNT AND PG CD LINE - MD0212 RIGGS RD	0.91
16-034S MD976B	CROSSOVER ON US 301 S OF MD 214 - N BOUND LANE OF US 301	0.22

10-1-68  
10-2-68  
10-3-68  
10-4-68  
10-5-68  
10-6-68  
10-7-68  
10-8-68  
10-9-68  
10-10-68  
10-11-68  
10-12-68  
10-13-68  
10-14-68  
10-15-68  
10-16-68  
10-17-68  
10-18-68  
10-19-68  
10-20-68  
10-21-68  
10-22-68  
10-23-68  
10-24-68  
10-25-68  
10-26-68  
10-27-68  
10-28-68  
10-29-68  
10-30-68  
10-31-68



CONTROL ROUTE SECTION NUMBER	DESCRIPTION OF CONTROL SECTION	MILEAGE
16-035S MD976A	US0301 S BOUND LANE - RD END N OF ROSARYVILLE RD	0.22
16-037S MD650	MD320/PINEY BRANCH RD/ - M&PG COUNTY LINE	0.37
16-038S MD500	MD208/HAMILTON ST/ - US1 @ UNIVERSITY PARK	1.77
16-039S MD500	DC LINE - MD208/HAMILTON ST/	1.17
16-040S MD650	DC LINE - MD193/UNIVERSITY BLVD/	1.86
16-041S MD650	MD193/UNIVERSITY BLVD/ - MD320/PINEY BRANCH RD/	0.94
16-043S MD197	MD0564 LANHAM BOWIE RD - MU0055 BOWIE RD	7.94
16-044S MD197	MD0450 ANNAPOLIS RD - MD0564 LANHAM BOWIE RD	3.49
16-045S MD198	MDNT AND PG CO LINE - IS0095	1.20
16-045S MD198	MU9111 11TH ST - US0001 WASHINGTON BOULEVARD SB LANE	1.10
16-048S MD769C	MD201 S OF BLADENSBURG - MD201 IN BLADENSBURG	1.05
16-048S MD769D	RD END W OF B & W PARKWAY - MD0201 NEAR W CI/L OF CHEVERLY	0.30
16-050S MD977F	RD END S OF MD 214 - RD END N OF MD 214	0.50
16-054S MD769B	MD450/DEFENSE HWY/ IN BLADENSBURG - NORTH LIMITS BLADENSBURG	0.45
16-055S MD208	US1ALT/BLADENSBURG RD/ - US1 RHODE ISLAND AVE	0.40
16-057S MD208	US1 RHODE ISLAND AVE - 38TH ST IN HYATTSVILLE	1.01
16-058S MD211	DC LINE - MD212/RIGGS RD/	1.12
16-059S MD212	US0001 BALTIMORE BLVD - MD0201 EDMONSTON AVE	0.49
16-060S MD212	MD0193 UNIVERSITY BLVD - CO1786 POWDER MILL RD	3.36
16-060S MD212	CO1786 POWDER MILL RD - US0001 BALTIMORE BLVD	4.63
16-061S MD212	DC AND MARYLAND LINE - MD0193 UNIVERSITY BLVD	2.11
16-062S MD332	DC LINE AT CAPITOL HEIGHTS - MD 214	1.07
16-063S MD214	CO0366 ADDISON RD - MD0977F	3.81
16-064S MD978A	MD214 W OF HALL - MD214 E OF HALL	0.67



Year	Location	Value
1900	...	...
1901	...	...
1902	...	...
1903	...	...
1904	...	...
1905	...	...
1906	...	...
1907	...	...
1908	...	...
1909	...	...
1910	...	...
1911	...	...
1912	...	...
1913	...	...
1914	...	...
1915	...	...
1916	...	...
1917	...	...
1918	...	...
1919	...	...
1920	...	...
1921	...	...
1922	...	...
1923	...	...
1924	...	...
1925	...	...
1926	...	...
1927	...	...
1928	...	...
1929	...	...
1930	...	...
1931	...	...
1932	...	...
1933	...	...
1934	...	...
1935	...	...
1936	...	...
1937	...	...
1938	...	...
1939	...	...
1940	...	...
1941	...	...
1942	...	...
1943	...	...
1944	...	...
1945	...	...
1946	...	...
1947	...	...
1948	...	...
1949	...	...
1950	...	...
1951	...	...
1952	...	...
1953	...	...
1954	...	...
1955	...	...
1956	...	...
1957	...	...
1958	...	...
1959	...	...
1960	...	...
1961	...	...
1962	...	...
1963	...	...
1964	...	...
1965	...	...
1966	...	...
1967	...	...
1968	...	...
1969	...	...
1970	...	...
1971	...	...
1972	...	...
1973	...	...
1974	...	...
1975	...	...
1976	...	...
1977	...	...
1978	...	...
1979	...	...
1980	...	...
1981	...	...
1982	...	...
1983	...	...
1984	...	...
1985	...	...
1986	...	...
1987	...	...
1988	...	...
1989	...	...
1990	...	...
1991	...	...
1992	...	...
1993	...	...
1994	...	...
1995	...	...
1996	...	...
1997	...	...
1998	...	...
1999	...	...
2000	...	...

CONTROL ROUTE SECTION NUMBER	DESCRIPTION OF CONTROL SECTION	MILEAGE
16-064S MD978B	MD0214 - US0301 N BOUND LANE	0.53
16-065S MD978B	US0301 N BOUND LANE - MD0214	0.36
16-067S MD218	DC LINE - MD458/SILVER HILL RD/	1.64
16-069S MD223	LIVINGSTON RD @ PISCATAWAY - MD5	7.56
16-072S MD373	MD210/INDIAN HEAD HWY/ - LIVINGSTON RD @ BEALLE	0.85
16-074S MD251	MD434/PONTIAC ST/ - MD193/GREENBELT RD	0.38
16-075S MD320	M&PG COUNTY LINE - MD650/NEW HAMPSHIRE AVE/	0.13
16-076S MD337	MD0005 - GV0124 AHEAD	2.65
16-076S MD337	GV0124 AHEAD - GV0118 AHEAD SEE GV0124	0.00
16-076S MD337	GV0118 AHEAD - GV0118 BACK SEE GV0118	0.00
16-076S MD337	GV0118 BACK - MD0004	0.07
16-077S MD381	HORSEHEAD RD - US301 @ TB	6.88
16-078S MD381	CH & P G COUNTY LINE - HORSEHEAD RD	7.72
16-079S MD382	ROCK CREEK BRIDGE - US0301 S OF UPPER MARLBORO	8.94
16-081S MD410	MD0500 QUEENS CHAPEL RD - CD0302 RIVERDALE RD AHEAD	2.14
16-082S MD410	BEG SRC MAINT AT ELM AVE IN TAKOMA PARK - MD0212 RIGGS RD	1.01
16-083S MD410	MD0212 RIGGS RD - AGER RD	0.15
16-084S MD208	38TH ST IN HYATTSVILLE - MD500 QUEENS CHAPEL RD	0.44
16-085S MD412	US0001 BALTIMORE AVE - MD0210 RHODE ISLAND AVE IN RIVERDALE	0.19
16-086S MD412A	MD0080 LAFAYETT AVE IN RIVERDALE - MD0201	0.85
16-087S MD414	MD210 - MD5 NORTH OF SILVER HILL	5.15
16-088S MD430	US1 IN COLLEGE PARK - MD193	0.49
16-089S MD434	54TH AVE IN BERWYN HEIGHTS - MD201	0.97
16-090S MD972A	MD458 - MD4BUS @ DISTRICT HEIGHTS	0.43

Address	City	State	Zip
10000 1st St	Los Angeles	CA	90001
10000 2nd St	Los Angeles	CA	90002
10000 3rd St	Los Angeles	CA	90003
10000 4th St	Los Angeles	CA	90004
10000 5th St	Los Angeles	CA	90005
10000 6th St	Los Angeles	CA	90006
10000 7th St	Los Angeles	CA	90007
10000 8th St	Los Angeles	CA	90008
10000 9th St	Los Angeles	CA	90009
10000 10th St	Los Angeles	CA	90010
10000 11th St	Los Angeles	CA	90011
10000 12th St	Los Angeles	CA	90012
10000 13th St	Los Angeles	CA	90013
10000 14th St	Los Angeles	CA	90014
10000 15th St	Los Angeles	CA	90015
10000 16th St	Los Angeles	CA	90016
10000 17th St	Los Angeles	CA	90017
10000 18th St	Los Angeles	CA	90018
10000 19th St	Los Angeles	CA	90019
10000 20th St	Los Angeles	CA	90020



CONTROL ROUTE SECTION NUMBER	DESCRIPTION OF CONTROL SECTION	MILEAGE
16-092S MD973B	MD459 W OF CHEVERLY - ROAD END W SIDE B&O RR	0.06
16-094S MD501	MD212/RIGGS RD/ - MD500/QUEENS CHAPEL ROAD/	1.69
16-097S MD556	MD214/CENTRAL AVE/ - MD450/DEFENSE HWY/	4.59
16-098S MD564	MD450 @ LANHAM - MD197 IN BOWIE	5.64
16-099S MD198	US0001 WASHINGTON BOULEVARD SB LANE - PG AND AA CD LINE	0.86
16-100S MD631	RD END N OF MD 5 AND US 301 - MD0373 AND CD 599 BRANDYWINE RD AT TB	0.35
16-101S MD637	DC CI/L SOUTHERN AVE - MD0005 S OF SUITLAND PARKWAY	0.60
16-102S MD694	AGRICULTURAL RESEARCH GATE - MD212 @ BELTSVILLE	0.10
16-105S MD704	DC LINE - CD0075 SHERIFF RD	1.50
16-106S MD704	CD0075 SHERIFF RD - US0050 JOHN HANSON HWY	3.71
16-106S MD704	US0050 JOHN HANSON HWY - MD0450 ANNAPOLIS RD	1.59
16-108S MD971	MD0714 N OF ANDREWS AFB - RD END OF MD 4 NEAR IS 495	0.15
16-115S MD197	US0301 BLUE STAR MEMORIAL HWY - MD0450 ANNAPOLIS RD	2.97
16-116S MD556	MD202/LARGE RD/ - MD214/CENTRAL AVE/	2.22
16-117S MD223	MD5 - END SRC MAINT NORTH OF MD4	5.26
16-118S MD382	CH AND PG CD LINE - ROCK CREEK BRIDGE	6.44
16-119S MD373	LIVINGSTON RD @ BEALLE - BRANDYWINE RD	7.38
16-120S MD193	MD0212 RIGGS RD - US0001 BALTIMORE AVE IN COLLEGE PARK	3.18
16-122S MD210	LIVINGSTON RD N OF PISCATAWAY CREEK - WASHINGTON DC LINE	6.73
16-123S MD210	CH&PG COUNTY LINE - LIVINGSTON RD N OF PISCATAWAY CREEK	7.77
16-127S MD201	US50 @ MD450/DEFENSE HWY/	1.65
16-128S MD410	AGER RD - MD0500 QUEENS CHAPEL RD	1.67
16-129S MD201	DC LINE @ EASTERN AVE @ US50	0.49
16-131S MD201	MD450/DEFENSE HWY/ - I-495 IN GREENBELT	5.11

Year	Location	Notes
1911	...	...
1912	...	...
1913	...	...
1914	...	...
1915	...	...
1916	...	...
1917	...	...
1918	...	...
1919	...	...
1920	...	...
1921	...	...
1922	...	...
1923	...	...
1924	...	...
1925	...	...
1926	...	...
1927	...	...
1928	...	...
1929	...	...
1930	...	...
1931	...	...
1932	...	...
1933	...	...
1934	...	...
1935	...	...
1936	...	...
1937	...	...
1938	...	...
1939	...	...
1940	...	...
1941	...	...
1942	...	...
1943	...	...
1944	...	...
1945	...	...
1946	...	...
1947	...	...
1948	...	...
1949	...	...
1950	...	...
1951	...	...
1952	...	...
1953	...	...
1954	...	...
1955	...	...
1956	...	...
1957	...	...
1958	...	...
1959	...	...
1960	...	...
1961	...	...
1962	...	...
1963	...	...
1964	...	...
1965	...	...
1966	...	...
1967	...	...
1968	...	...
1969	...	...
1970	...	...
1971	...	...
1972	...	...
1973	...	...
1974	...	...
1975	...	...
1976	...	...
1977	...	...
1978	...	...
1979	...	...
1980	...	...
1981	...	...
1982	...	...
1983	...	...
1984	...	...
1985	...	...
1986	...	...
1987	...	...
1988	...	...
1989	...	...
1990	...	...
1991	...	...
1992	...	...
1993	...	...
1994	...	...
1995	...	...
1996	...	...
1997	...	...
1998	...	...
1999	...	...
2000	...	...



CONTROL ROUTE SECTION NUMBER	DESCRIPTION OF CONTROL SECTION	MILEAGE
16-132S MD202	M00459 IN CHEVERLY - M00450 ANNAPOLIS RD	0.69
16-137S MD458	M00005 AT SILVER HILL - C03074 MARLBORO PIKE	2.73
16-138S MD714	BEGIN SRC MAINT NEAR SUITLAND PKWY - MD4	0.50
16-140S MD193	M00201 KENILWORTH AVE - BAL AND WASH PKWY	1.07
16-141S MD201	I-495 IN GREENBELT - MD212	2.25
16-142S MD459	CHEVERLY AVE AT COLUMBIA PK RD - S CORP/LM OF CHEVERLY	0.08
16-142S MD459	S CORP/LM OF CHEVERLY - C00356 57TH PLACE	0.28
16-142S MD459	C00356 57TH PLACE - SPUR TO US 50	0.53
16-142S MD459	SPUR TO US 50 - M00201	0.29
16-144S MD974	RD END S OF BELVERDERE RD - M00556	0.10
16-148S MD216	M00198 EBL GORMAN AVE - M00198 WBL TALBOT AVE	0.11
16-148S MD216	PRINCE GEORGES ST - HOWARD CO/LN	0.19
16-151S MD214	M00977F - US0301 BLUE STAR MEMORIAL HWY	6.21
16-152S MD214	US0301 BLUE STAR MEMORIAL HWY - PG AND AA COUNTY LINE	2.55
16-166S MD408A	DOWER HOUSE RD - MD223	1.55
16-176S MD193A	MD193 GREENBELT RD - END SRM&SPUR-MD193 & B/W PKY	0.23
16-182S MD979	US1/SB LANE/ - US1 /NB LANE/ IN LAUREL	0.06
16-184S MD193	US0001 BALTIMORE AVE IN COLLEGE PARK - M00201 KENILWORTH AVE	1.74
16-189S MD408	M00004 - AA/PG CO/L SEE M00004	0.00
16-194S MD193	BAL AND WASH PKWY - M00556 ENTERPRISE RD	7.19
16-195S MD202	M00214 AT LARGO - M00459 IN CHEVERLY	5.73
16-196S MD202	M00408 AT UPPER MARLBORO - M00214 AT LARGO	7.61
16-200S MD197	M00055 BOWIE RD - M00198 FT MEADE RD	0.53
16-202S MD717	BEG SRC MAINT @ ENTRANCE TO FAIR GROUND - MD408/MAINST/IN UPPER MARLBORO	0.40



Address	City	State	Zip
10-1000 1st St	San Francisco	CA	94101
10-1000 2nd St	San Francisco	CA	94102
10-1000 3rd St	San Francisco	CA	94103
10-1000 4th St	San Francisco	CA	94104
10-1000 5th St	San Francisco	CA	94105
10-1000 6th St	San Francisco	CA	94106
10-1000 7th St	San Francisco	CA	94107
10-1000 8th St	San Francisco	CA	94108
10-1000 9th St	San Francisco	CA	94109
10-1000 10th St	San Francisco	CA	94110
10-1000 11th St	San Francisco	CA	94111
10-1000 12th St	San Francisco	CA	94112
10-1000 13th St	San Francisco	CA	94113
10-1000 14th St	San Francisco	CA	94114
10-1000 15th St	San Francisco	CA	94115
10-1000 16th St	San Francisco	CA	94116
10-1000 17th St	San Francisco	CA	94117
10-1000 18th St	San Francisco	CA	94118
10-1000 19th St	San Francisco	CA	94119
10-1000 20th St	San Francisco	CA	94120

CONTROL ROUTE SECTION NUMBER	DESCRIPTION OF CONTROL SECTION	MILEAGE
16-209S MD214	OC LINE - C00366 ADDISON RD	0.87
16-210S MD997	C03049 BROCK BRIDGE RD - MD0197 FORT MEADE RD	0.10
16-211S MD198	IS0095 - MU9111 11TH ST	1.31

COUNTY TOTAL 246.72

STATE OF TEXAS  
COUNTY OF [illegible]  
[illegible]  
[illegible]  
[illegible]  
[illegible]  
[illegible]  
[illegible]  
[illegible]  
[illegible]  
[illegible]

COUNTY TOTAL \$ [illegible]



CONTROL ROUTE SECTION NUMBER	DESCRIPTION OF CONTROL SECTION	MILEAGE
17-005S MD213	US0301 - S CI/L CENTREVILLE	1.20
17-006S MD213	S CI/L CENTREVILLE - N CI/L CENTREVILLE	2.11
17-007S MD 19	MD0300 N OF CHURCH HILL - MD0019A IN CHURCH HILL	0.58
17-007S MD 19A	MD0213 SW OF CHURCH HILL - MD0019 IN CHURCH HILL	0.49
17-007S MD213	N CI/L CENTREVILLE - MD0019A SW OF CHURCH HILL	7.33
17-009S MD300	MD0213 N OF CHURCH HILL - DELAWARE ST/L	13.65
17-010S MD313	MD300 IN SUDLERSVILLE - MD544	3.83
17-010S MD313	MD544 - K&QA COUNTY LINE	2.29
17-011S MD313	MD19 AT INGLESIDE - MD300 IN SUDLERSVILLE	6.81
17-012S MD313	CO&QA COUNTY LINE - MD19 AT INGLESIDE	1.95
17-014S MD303	QUEEN ANNE/TALBOT CO/L - MD0404	0.42
17-015S MD309	CA&T COUNTY LINE - NEIGHBORS ROAD AT STARR	5.24
17-016S MD 18C	MD0456B S OF QUEENSTOWN - MD0213 IN CENTREVILLE	6.88
17-017S MD 18C	US0050 E OF KENT NARROWS - MD0456B S OF QUEENSTOWN	5.50
17-018S MD 18B	US0050 THE OCEAN GATEWAY - US0050 W OF KENT NARROWS CO0187 AHEAD	2.18
17-018S MD 18D	MD0018B NO NAME - RD END E OF MD0018B	0.36
17-019S MD 18A	BEGIN SRC MAINT AT LOVE POINT - US50 WEST OF CHESTER	4.89
17-020S MD 19	MD0019A IN CHURCH HILL - MD0313 AT INGLESIDE	7.62
17-022S MD802	MD8 - MD8 AT NORMANS	1.03
17-023S MD 8	OLD MATAPEAKE FERRY RD - MD 759C	2.08
17-024S MD290	MD300 AT DUDLEY CORNERS - K&QA COUNTY LINE	4.83
17-025S MD302	US301 - MD313 IN BARCLAY	3.49
17-026S MD302	MD313 IN BARCLAY - CO&QA COUNTY LINE	4.29
17-027S MD309	NEIGHBORS ROAD AT STARR - MD213	3.97





CONTROL ROUTE SECTION NUMBER	DESCRIPTION OF CONTROL SECTION	MILEAGE
17-029S MD304	SE CI/L CENTREVILLE - MD0481 RUTHSBURG RD	6.07
17-030S MD305	MD213 IN CENTREVILLE - END SRC MAINT AT HOPE	5.15
17-031S MD404	US0050 OCEAN GATEWAY - QA/T CO/L	1.40
17-032S MD405	MD 304 - MD 19 NEAR CHURCH HILL	8.67
17-033S MD456A	US50 - MD18C IN QUEENSTOWN	1.21
17-033S MD456B	MD18C - MD456A IN QUEENSTOWN	0.70
17-034S MD481	MD309 - MD304 AT RUTHSBURG	5.14
17-035S MD544	MD213 S OF CHESTERTOWN - MD290 SOUTH OF CRUMPTON	7.04
17-036S MD544	MD290 SOUTH OF CRUMPTON - US301	2.32
17-036S MD544	US301 - MD313	0.20
17-037S MD552	BEG SRC MAINT AT DOMINION - US 50 AT CHESTER	2.29
17-038S MD662	MD404 AT WYE MILLS - US0050 N OF WYE MILLS	0.82
17-044S MD304	CD0142 SPIDER WEB RD - NW CI/L CENTREVILLE	2.44
17-045S MD759B	RD END N OF US 50 AT STEVENSVILLE - MD0018A AT STEVENSVILLE	0.37
17-045S MD759C	MD8 - ROAD END SOUTH OF US50	0.24
17-046S MD836A	MD0213 - MD0213 NORTH OF CENTREVILLE	0.17
17-047S MD 8	ROAD END AT ROMANCOKE - OLD MATAPEAKE FERRY RD	5.77
17-048S MD 19	MD0213 N OF CHURCH HILL - MD0300 N OF CHURCH HILL	0.47
17-048S MD213	MD0019 NW OF CHURCH HILL - KENT CO/L	5.87
17-049S MD304	MD0481 RUTHSBURG RD - CAROLINE CO/L	4.76
17-050S MD837	MD300 - MD 313 IN SUDLERSVILLE	0.12
17-051S MD838	CD0156 BACK - CD0156 WYE ISLAND RD AHEAD	0.13
17-054S MD 8 TLL	MD 759C - MD 759B	0.46
17-055S MD213	MD0019A SW OF CHURCH HILL - MD0019 NW OF CHURCH HILL	1.33
COUNTY TOTAL		156.16



DATE	DESCRIPTION	AMOUNT
1-1-58	...	...
1-2-58	...	...
1-3-58	...	...
1-4-58	...	...
1-5-58	...	...
1-6-58	...	...
1-7-58	...	...
1-8-58	...	...
1-9-58	...	...
1-10-58	...	...
1-11-58	...	...
1-12-58	...	...
1-13-58	...	...
1-14-58	...	...
1-15-58	...	...
1-16-58	...	...
1-17-58	...	...
1-18-58	...	...
1-19-58	...	...
1-20-58	...	...
1-21-58	...	...
1-22-58	...	...
1-23-58	...	...
1-24-58	...	...
1-25-58	...	...
1-26-58	...	...
1-27-58	...	...
1-28-58	...	...
1-29-58	...	...
1-30-58	...	...
1-31-58	...	...

CONTROL ROUTE SECTION NUMBER		DESCRIPTION OF CONTROL SECTION	MILEAGE
18-003S MD 5	MD0242	COLTON POINT RD - MD0235 THREE NOTCH RD	4.71
18-004S MD 5	MDC943	- MD0242 COLTON POINT RD	5.79
18-005S MD 5	MD0244	BEAVUE RD - MDC943	3.54
18-006S MD 5	MD0246	GREAT MILLS LEXINGTON PARK RD - MD0244 BEAVUE RD	7.58
18-007S MD868		BAUER RD - RD END/W OF MD5 SE OF ST MARYS CITY/	0.06
18-007S MD868B	MD0005	N OF RIDGE - RD END S OF WHITAKER RD CD 363	0.36
18-008S MD 6		CH&SM COUNTY LINE - MD5 AT NEW MARKET	1.19
18-011S MD246	MD0005	AT GREAT MILLS - MD0235	3.31
18-011S MD246	MD0235	- END MAINT AT PATUXENT NAVAL STA	0.08
18-012S MD 5	CD0409	SCOTLAND BEACH RD - MD0235 THREE NOTCH RD	3.96
18-013S MD 5		BEG ST MAINT AT POINT LOOKOUT - CD0409 SCOTLAND BEACH RD	2.96
18-014S MD 6		MD5 AT NEW MARKET - MD235 AT TURNER	8.43
18-015S MD868E	MD234	- ROAD END/S SIDE MD234 E OF BRENT DAVIS	0.17
18-015S MD868G	MD0236	- RD END E OF MD0236	0.07
18-015S MD868H		RD END N OF SPUR TO MD0234 - RD END S OF SPUR TO MD0234	0.40
18-015S MD868J		RD END S OF SPUR TO MD0234 - RD END N OF SPUR TO MD0234	0.23
18-015S MD868K	MD0234	- RD END W OF MD0234	0.25
18-016S MD238	MD0234	AT CHAPTICO - MD0005 AT HELEN	3.71
18-017S MD235		MD 712 @ HERMANVILLE - MD 246 @ LEXINGTON PARK	2.09
18-018S MD860	MD235	SOUTHEAST OF LEXINGTON PARK - MD235 SOUTHEAST OF LEXINGTON PARK	1.36
18-019S MD236		RYCEVILLE RD - MD5 @ NEW MARKET	3.65
18-020S MD236	MD234	@ BUDDS CREEK - RYCEVILLE RD	2.63
18-021S MD868F		ROAD END WEST OF MD236 @ CHAPTICO - MD234	0.57
18-022S MD234	MD242	AT CLEMENTS - MD5 NW OF LEONARNTOWN	3.50

1-1-1954  
1-2-1954  
1-3-1954  
1-4-1954  
1-5-1954  
1-6-1954  
1-7-1954  
1-8-1954  
1-9-1954  
1-10-1954  
1-11-1954  
1-12-1954  
1-13-1954  
1-14-1954  
1-15-1954  
1-16-1954  
1-17-1954  
1-18-1954  
1-19-1954  
1-20-1954  
1-21-1954  
1-22-1954  
1-23-1954  
1-24-1954  
1-25-1954  
1-26-1954  
1-27-1954  
1-28-1954  
1-29-1954  
1-30-1954  
1-31-1954



CONTROL ROUTE SECTION NUMBER	DESCRIPTION OF CONTROL SECTION	MILEAGE
18-023S MD238	MD0242 AT MILESTOWN - MD0234 AT CHAPTICO	7.25
18-024S MD239	BEG SRC MAINT @ BUSHWOOD WHARF - MD242	1.64
18-026S MD242	MD0234 AT CLEMENTS - MD0005 AT MORGANZA	4.01
18-027S MD242	MD0470 OAKLEY RD - MD0234 AT CLEMENTS	1.93
18-028S MD242	CO0141 BEACH RD - MD0470 OAKLEY RD	7.00
18-029S MD243	RD END E OF CO0165 - MD0943	4.49
18-029S MD943	MD0243 COMPTON RD - MD0005 WALDORF LEONARDTOWN RD	0.18
18-030S MD244	MD0005 - MD0249	10.55
18-031S MD244	MD0249 - CO0302 FRDG MARSH RD AHD	2.89
18-032S MD245	MD5 IN LEONARDTOWN - MD235 AT HOLLYWOOD	5.36
18-033S MD245	MD235 AT HOLLYWOOD - END SRC MAINT	2.30
18-034S MD247	MD5 AT LOVEVILLE - ALBERTWOOD RD NEAR OAKVILLE	2.94
18-035S MD861A	MD249 - MD249/WEST SIDE MD249&SOUTH OF MD244	0.28
18-035S MD861B	MD249 - MD249/WEST SIDE MD249 AT TALL TIMBERS/	0.51
18-035S MD861C	MD249 - MD249/E SIDE MD249 S OF TALL TIMBERS/	0.35
18-035S MD861D	RD END S OF CO0316 - RD END N OF CO0316	0.24
18-036S MD249	CO0327 THOMPSON RD BACK - MD0498 AT PINEY PT	2.43
18-037S MD252	BEG SRC MAINT @ POTOMAC - MD5 @ RIDGE	1.72
18-038S MD326	ROAD END @ BRETON BAY - MD5 IN LEONARDTOWN	0.32
18-042S MD470	MD242 NORTH OF AVENUE - MD242 SOUTH OF DYNARD	3.78
18-044S MD471	MD5 - END SRC MAINT AT JARBOESVILLE RUN	1.02
18-045S MD472	MD235 AT OAKVILLE - END SRC MAINT AT SANDGATES	2.59
18-046S MD498	CO0323 LIGHTHOUSE RD - MD249 @ PINEY POINT	0.96
18-048S MD520	BEG SRC MAINT @ WHITES NECK POINT - MD239	2.64

Year	Location	Notes
1900	...	...
1901	...	...
1902	...	...
1903	...	...
1904	...	...
1905	...	...
1906	...	...
1907	...	...
1908	...	...
1909	...	...
1910	...	...
1911	...	...
1912	...	...
1913	...	...
1914	...	...
1915	...	...
1916	...	...
1917	...	...
1918	...	...
1919	...	...
1920	...	...
1921	...	...
1922	...	...
1923	...	...
1924	...	...
1925	...	...
1926	...	...
1927	...	...
1928	...	...
1929	...	...
1930	...	...
1931	...	...
1932	...	...
1933	...	...
1934	...	...
1935	...	...
1936	...	...
1937	...	...
1938	...	...
1939	...	...
1940	...	...
1941	...	...
1942	...	...
1943	...	...
1944	...	...
1945	...	...
1946	...	...
1947	...	...
1948	...	...
1949	...	...
1950	...	...
1951	...	...
1952	...	...
1953	...	...
1954	...	...
1955	...	...
1956	...	...
1957	...	...
1958	...	...
1959	...	...
1960	...	...
1961	...	...
1962	...	...
1963	...	...
1964	...	...
1965	...	...
1966	...	...
1967	...	...
1968	...	...
1969	...	...
1970	...	...
1971	...	...
1972	...	...
1973	...	...
1974	...	...
1975	...	...
1976	...	...
1977	...	...
1978	...	...
1979	...	...
1980	...	...
1981	...	...
1982	...	...
1983	...	...
1984	...	...
1985	...	...
1986	...	...
1987	...	...
1988	...	...
1989	...	...
1990	...	...
1991	...	...
1992	...	...
1993	...	...
1994	...	...
1995	...	...
1996	...	...
1997	...	...
1998	...	...
1999	...	...
2000	...	...



CONTROL ROUTE SECTION NUMBER	DESCRIPTION OF CONTROL SECTION	MILEAGE
18-049S MD574	MD235 - END SRC MAINT AT CLARKS LANDING	1.34
18-050S MD584	MD5 - MD5 AT ST MARYS CITY	0.41
18-052S MD712	MD235 AT HERMANVILLE - BACK GATE OF NAVAL AIR STATION	1.11
18-053S MD242A	MDO242 - MDO005	0.10
18-054S MD489	MD5 AT PARK HALL - MD235	1.29
18-055S MD235	MD 5 @ RIDGE - MD 712 @ HERMANVILLE	9.90
18-056S MD244	MDO249 - MDO249 SEE MDO249	0.00
18-056S MD249	MDO498 AT PINEY PT - MDO005 AT CALLAWAY	7.44
18-057S MD 5	MDO235 THREE NOTCH RD - MD0584	6.26
18-057S MD 5	MD0584 - MDO246 GREAT MILLS LEXINGTON PARK RD	6.16
18-058S MD234	CH&SH COUNTY LINE - MD238 AT CHAPTICO	4.92
18-059S MD234	MD238 AT CHAPTICO - MD242 AT CLEMENTS	4.24
18-061S MD243	MDO943 - MDO005 WALDORF LEONARDTOWN RD	0.17

COUNTY TOTAL 171.32





CONTROL ROUTE SECTION NUMBER	DESCRIPTION OF CONTROL SECTION	MILEAGE
19-001S MD675	PRINCE WILLIAM ST IN PRINCESS ANNE - US 13 N OF PRINCESS ANNE	1.88
19-002S MD675	US 13 S OF PRINCESS ANNE - PRINCE WILLIAM ST IN PRINCESS ANNE	1.51
19-003S MD675A	S&WD COUNTY LINE @ POCOMOKE CITY - MD364	0.32
19-004S MD413	NORTH LIMITS CRISFIELD - US13 NORTH OF WESTOVER	19.08
19-006S MD357	BEGIN SRC MAINT SOUTHEAST OF MARION - END SRC MAINT NORTHWEST OF MARION	1.57
19-007S MD358	N CORP LIMITS OF CRISFIELD - CO0128 AHEAD	0.76
19-009S MD358	MD0380 - S LIMITS OF CRISFIELD	0.56
19-011S MD360	CO0262 BACK S OF SACKERTOWN - MD0358	0.68
19-012S MD361	BEGIN SRC MAINT WEST OF UPPER FAIRMOUNT - MD413 SOUTH OF WESTOVER	5.62
19-013S MD362	BEGIN SRC MAINT @ BOBSTOWN RD - MD675 NORTH OF PRINCESS ANNE	6.23
19-014S MD363	MD627 S OF VENTON - END SRC MAINT @ MANSION AVE	5.23
19-015S MD363	RILEY ROBERTS RD AT DAMES QUARTER - MD627 S OF VENTON	6.33
19-016S MD363	RD END AT DEAL IS - RILEY ROBERTS RD AT DAMES QUARTER	6.76
19-017S MD364	MD675A WEST OF POCOMOKE CITY - S&WD COUNTY LINE	2.91
19-018S MD380	BEGIN SRC MAINT @ APE HOLE RD - EAST LIMITS CRISFIELD	1.56
19-019S MD388	MD0675 SOMERSET AVE IN PRINCESS ANNE - CO0217 W POST OFFICE RD END SHA MAINT	2.38
19-020S MD667	OLD WESTOVER-MARION RD @ HUDSON CORNER - US13 NW OF POCOMOKE CITY	7.22
19-021S MD460	BEG SRC MAINT AT NORTH LIMITS CRISFIELD - MD413	0.78
19-023S MD529	MD0675 N OF PRINCESS ANNE - US0013 CO 25 LORETTO ALLEN RD AHEAD	2.59
19-025S MD598	SOUTH LMTS pRINCESS ANNE - MD675 IN pRINCESS ANNE	0.04
19-026S MD627	BEGIN SRC MAINT AT DRIDLE BACK RD - MD363	2.48
19-027S MD667	MD357 AT MARION - OLD WESTOVER-MARION RD @ HUDSON CORNER	3.84
19-028S MD667	MD413 AT WARD - MD357 AT MARION	3.78
19-029S MD667	EAST LIMITS CRISFIELD - MD413 AT WARD	2.77



1-10-68  
1-11-68  
1-12-68  
2-1-68  
2-2-68  
2-3-68  
2-4-68  
2-5-68  
2-6-68  
2-7-68  
2-8-68  
2-9-68  
2-10-68  
2-11-68  
2-12-68  
3-1-68  
3-2-68  
3-3-68  
3-4-68  
3-5-68  
3-6-68  
3-7-68  
3-8-68  
3-9-68  
3-10-68  
3-11-68  
3-12-68  
4-1-68  
4-2-68  
4-3-68  
4-4-68  
4-5-68  
4-6-68  
4-7-68  
4-8-68  
4-9-68  
4-10-68  
4-11-68  
4-12-68  
5-1-68  
5-2-68  
5-3-68  
5-4-68  
5-5-68  
5-6-68  
5-7-68  
5-8-68  
5-9-68  
5-10-68  
5-11-68  
5-12-68  
6-1-68  
6-2-68  
6-3-68  
6-4-68  
6-5-68  
6-6-68  
6-7-68  
6-8-68  
6-9-68  
6-10-68  
6-11-68  
6-12-68  
7-1-68  
7-2-68  
7-3-68  
7-4-68  
7-5-68  
7-6-68  
7-7-68  
7-8-68  
7-9-68  
7-10-68  
7-11-68  
7-12-68  
8-1-68  
8-2-68  
8-3-68  
8-4-68  
8-5-68  
8-6-68  
8-7-68  
8-8-68  
8-9-68  
8-10-68  
8-11-68  
8-12-68  
9-1-68  
9-2-68  
9-3-68  
9-4-68  
9-5-68  
9-6-68  
9-7-68  
9-8-68  
9-9-68  
9-10-68  
9-11-68  
9-12-68  
10-1-68  
10-2-68  
10-3-68  
10-4-68  
10-5-68  
10-6-68  
10-7-68  
10-8-68  
10-9-68  
10-10-68  
10-11-68  
10-12-68  
11-1-68  
11-2-68  
11-3-68  
11-4-68  
11-5-68  
11-6-68  
11-7-68  
11-8-68  
11-9-68  
11-10-68  
11-11-68  
11-12-68  
12-1-68  
12-2-68  
12-3-68  
12-4-68  
12-5-68  
12-6-68  
12-7-68  
12-8-68  
12-9-68  
12-10-68  
12-11-68  
12-12-68



AS OF JUNE 1973

SOMERSET COUNTY

PAGE 2

CONTROL ROUTE SECTION NUMBER	DESCRIPTION OF CONTROL SECTION	MILEAGE
19-032S MD673A	MD0413 - US0013 MD 920B AHEAD	0.53
19-035S MD413	BEG SRC MAINT AT DOCK ST - NORTH LIMITS CRISFIELD	1.53
19-041S MD918	MD 675 - MARYLAND COLLEGE GROUNDS	0.22

COUNTY TOTAL 83.06



CONTROL ROUTE SECTION NUMBER	DESCRIPTION OF CONTROL SECTION	MILEAGE
20-004S MD328	US50 AT EASTON - CO&T COUNTY LINE	8.93
20-007S MD451	MD0033 - RD END AT EASTERN BAY	1.75
20-007S MD451A	MD0033 - MD0451	0.39
20-008S MD 33	MD579 - MD370 AT BLOOMFIELD	10.26
20-009S MD 33	MD370 AT BLOOMFIELD - MD322 AT EASTON	1.73
20-009S MD322	MD0033 EASTON CLAIBORNE RD - MD0565B WASHINGTON ST	0.51
20-010S MD565A	MD0322 BAY ST BEG SRC MAINT - MD0033 IN EASTON	1.41
20-011S MD303	MD0404ALIN QUEEN ANNE - TAL/QA CO/L	0.12
20-012S MD303	MD0309	3.64
20-012S MD303	TO MD0404ALIN QUEEN ANNE SEE MD0404AL	0.00
20-013S MD329	MD33 WEST OF NEWCOMB - MD33 AT KIRKHAM	3.55
20-014S MD331	CAR AND TAL CO LINE - DOVER ST IN EASTON	4.47
20-016S MD565A	MD0322 IN EASTON - MD0333 IN EASTON	1.29
20-017S MD333	ROAD END IN OXFORD - MD565/S WASH ST/ IN EASTON	9.96
20-018S MD334	RD END E OF TRED AVON RIVER - CORP/LM OF EASTON	0.80
20-019S MD370	MD0033 AT BLOOMFIELD - CO0045 AHEAD END SHA MAINT	1.58
20-020S MD404	QA&T COUNTY LINE - US50	1.07
20-021S MD404AL	MD404 WEST OF QUEEN ANNE - CO&T COUNTY LINE	1.83
20-022S MD840A	MD0033 - RD END E OF CO 84 NEW RD	0.26
20-022S MD840B	CO0083 MACKS LA AT MC DANIEL - RD END E OF MACKS LA	0.09
20-022S MD840C	MD33 - MD33 AT SHERWOOD	0.44
20-023S MD518	MD0404AL IN QUEEN ANNES - QUEEN ANNE AND TALBOT CO LINE	0.06
20-023S MD518	QUEEN ANNE AND TALBOT CO LINE - CO0122 AHEAD IN QUEEN ANNE CO	0.02
20-024S MD565	US0050 OCEAN GATEWAY AT TRAPPE - US0050 OCEAN GATEWAY EBL	5.00



Line No.	Description	Amount
1	...	...
2	...	...
3	...	...
4	...	...
5	...	...
6	...	...
7	...	...
8	...	...
9	...	...
10	...	...
11	...	...
12	...	...
13	...	...
14	...	...
15	...	...
16	...	...
17	...	...
18	...	...
19	...	...
20	...	...
21	...	...
22	...	...
23	...	...
24	...	...
25	...	...
26	...	...
27	...	...
28	...	...
29	...	...
30	...	...
31	...	...
32	...	...
33	...	...
34	...	...
35	...	...
36	...	...
37	...	...
38	...	...
39	...	...
40	...	...
41	...	...
42	...	...
43	...	...
44	...	...
45	...	...
46	...	...
47	...	...
48	...	...
49	...	...
50	...	...

CONTROL ROUTE SECTION NUMBER	DESCRIPTION OF CONTROL SECTION	MILEAGE
20-025S MD841	CD0148 MAY PORT RD BEG SHA MAINT - MD0579	0.17
20-026S MD565A	MD0333 IN EASTON - MU0300 EARLE AVE END SRC MAINT	0.34
20-027S MD662A	US50 N OF SKIPTON - MD404 @ WYE MILLS	3.02
20-027S MD662B	US50 S OF SKIPTON - US50 N OF SKIPTON	2.18
20-027S MD662C	US50 N OF EASTON - US50 S OF SKIPTON	4.72
20-028S MD 33	BEGIN SRC MAINT SOUTH OF TILGHMAN - MD579	10.99
20-029S MD579	CD0210 BACK - MD0033	7.53
20-030S MD842	MD331 - ROAD END AT CHOPTANK RIVER	0.09
20-031S MD309	US50 NORTH OF EASTON - QA&T COUNTY LINE	9.56
20-032S MD 33	MD322 AT EASTON - US50 NORTH OF EASTON	2.05
20-033S MD322	MD0333 OXFORD EASTON RD - MD0033 EASTON CLAIBORNE RD	1.39
20-035S MD322	US0050 OCEAN GATEWAY - MD0333 OXFORD EASTON RD	1.59

COUNTY TOTAL 103.69

Item	Description	Amount
1	...	...
2	...	...
3	...	...
4	...	...
5	...	...
6	...	...
7	...	...
8	...	...
9	...	...
10	...	...
11	...	...
12	...	...
13	...	...
14	...	...
15	...	...
16	...	...
17	...	...
18	...	...
19	...	...
20	...	...
21	...	...
22	...	...
23	...	...
24	...	...
25	...	...
26	...	...
27	...	...
28	...	...
29	...	...
30	...	...
31	...	...
32	...	...
33	...	...
34	...	...
35	...	...
36	...	...
37	...	...
38	...	...
39	...	...
40	...	...
41	...	...
42	...	...
43	...	...
44	...	...
45	...	...
46	...	...
47	...	...
48	...	...
49	...	...
50	...	...
51	...	...
52	...	...
53	...	...
54	...	...
55	...	...
56	...	...
57	...	...
58	...	...
59	...	...
60	...	...
61	...	...
62	...	...
63	...	...
64	...	...
65	...	...
66	...	...
67	...	...
68	...	...
69	...	...
70	...	...
71	...	...
72	...	...
73	...	...
74	...	...
75	...	...
76	...	...
77	...	...
78	...	...
79	...	...
80	...	...
81	...	...
82	...	...
83	...	...
84	...	...
85	...	...
86	...	...
87	...	...
88	...	...
89	...	...
90	...	...
91	...	...
92	...	...
93	...	...
94	...	...
95	...	...
96	...	...
97	...	...
98	...	...
99	...	...
100	...	...

COUNTY TOTAL - 10000



CONTROL ROUTE SECTION NUMBER	DESCRIPTION OF CONTROL SECTION	MILEAGE
21-001S US 11	E CI/L WILLIAMSPORT - S CI/L HAGERSTOWN	3.76
21-001S US 11	S CI/L HAGERSTOWN - NORFOLK&WESTERN RR	0.43
21-002S US 11	BEG SRC N OF FAIRVIEW RD - PENNSYLVANIA ST/L	4.05
21-004S MD144WB	US40 W OF WOODMONT RD - US522 OVERPASS	3.47
21-005S MD144WB	US522 OVERPASS - TERRACE STREET IN HANCOCK	1.13
21-006S MD144WB	TERRACE STREET IN HANCOCK - 170 EAST OF HANCOCK	1.18
21-009S US 40	IS0070 US0040 AT PARKHEAD - MD0056 AT INDIAN SPRINGS	2.98
21-010S US 40	MD0056 AT INDIAN SPRINGS - MILL ST IN CLEAR SPRINGS	4.52
21-011S US 40	MILL ST IN CLEAR SPRINGS - CONDOCHEAGUE CREEK	4.27
21-012S US 40	CONDOCHEAGUE CREEK - MD0063	2.68
21-013S MD144WA	US40 E OF HUYETT'S CROSSROADS - W LIMITS HAGERSTOWN (END SECTION 1)	1.93
21-014S US 40	CANNON AVE IN HAGERSTOWN - ANTIETAM CREEK	0.94
21-015S US 40	ANTIETAM CREEK - IS0070	2.42
21-016S US 40	IS0070 - FREDERICK CO/L	6.26
21-017S US 40AL	SOUTH LIMITS OF HAGERSTOWN - CORP/LM OF FUNKSTOWN	0.44
21-017S US 40AL	CORP/LM OF FUNKSTOWN - MU0190 WESTSIDE AVE IN FUNKSTOWN	0.14
21-017S US 40AL	MU0190 WESTSIDE AVE IN FUNKSTOWN - MU0010 N ANTIETAM ST IN FUNKSTOWN	0.13
21-017S US 40AL	MU0010 N ANTIETAM ST IN FUNKSTOWN - MU0030 E BALTO ST	0.17
21-017S US 40AL	MU0030 E BALTO ST - IS0070	0.68
21-018S US 40AL	IS0070 - N CORP/LM OF BOONSBORO	6.57
21-018S US 40AL	N CORP/LM OF BOONSBORO - MD0034 IN BOONSBORO	0.58
21-019S US 40AL	MD0034 IN BOONSBORO - FRED/WASH CO/L	2.47
21-020S MD 60	NORTHERN AVE IN HAGERSTOWN - BEGIN ANTIETAM CREEK BR	4.18
21-021S MD805A	MD60 W OF LEITERSBURG - MD60 N OF LEITERSBURG	0.95





CONTROL ROUTE SECTION NUMBER	DESCRIPTION OF CONTROL SECTION	MILEAGE
21-021S MD805B	ROCKY FORGE RD - ROAD END NEAR PENNA STATE LINE	0.14
21-023S MD180	US0340 N OF SANDY HOOK BR - US0340 AND MD 85B I	1.48
21-026S US522	BEGIN POTOMAC RIVER BRIDGE IN WEST VA - I-70 IN HANCOCK	1.38
21-027S MD845A	MD34 - MD34 AT KEEDYSVILLE & SPUR - ROAD END	1.25
21-027S MD845B	MD0034 E OF SHARPSBURG - RD END SE OF MD 34	0.13
21-029S MD 56	ERNSTVILLE RD AT BIG POOL - MD 68	7.90
21-030S MD 57	US40 AT ST PAULS CHURCH - PENNA STATE LINE	4.92
21-031S MD 58	MD 63 AT CLEARFOSSES - END SRC MAINT IN HAGERSTOWN	3.49
21-033S MD 62	MD804B @ CHEWSVILLE - MD60 @ LEITERSBURG	3.94
21-034S MD843	RD END N OF I-81 - S LIMITS OF WILLIAMSPORT	0.23
21-034S MD843D	MD63 - ROAD END SOUTH OF I-81	0.16
21-035S MD804A	MD64 AT CAVETOWN - MD66	0.33
21-035S MD804B	MD64 - MD64 AT CHEWSVILLE	0.68
21-036S MD847A	S OF MD846C @ RINGGOLD - MD64 NEAR PENNA LINE	0.73
21-036S MD847B	MD64 S OF RINGGOLD - MD418 AT RINGGOLD	0.56
21-036S MD847C	MD64 S OF RINGGOLD - MD64	0.45
21-036S MD847D	CO0243 WELTY CHURCH RD N OF SMITHSBURG - RD END N OF CO 243	0.14
21-036S MD847E	MD64 N OF SMITHSBURG - MD64	0.27
21-037S MD 65	MD68 @ LAPPANS - SOUTH LIMITS HAGERSTOWN	5.00
21-038S MD 65	MD34 @ SHARPSBURG - MD68 @ LAPPANS	6.73
21-039S MD910A	RD END S OF BLACK ROCK RD CO312 - RD END N OF BLACK ROCK RD CO312	0.31
21-039S MD910B	MD 66 NORTH OF I-70 - RD END NEAR BEAVER CREEK FISH HATCHERY	0.15
21-039S MD910C	RD END S OF SPUR TO MD66 - RD END N OF SPUR TO MD66	0.18
21-040S MD 66	US0040ALAT BOONSBORO - US0040	4.30



1. ...  
2. ...  
3. ...  
4. ...  
5. ...  
6. ...  
7. ...  
8. ...  
9. ...  
10. ...  
11. ...  
12. ...  
13. ...  
14. ...  
15. ...  
16. ...  
17. ...  
18. ...  
19. ...  
20. ...  
21. ...  
22. ...  
23. ...  
24. ...  
25. ...  
26. ...  
27. ...  
28. ...  
29. ...  
30. ...  
31. ...  
32. ...  
33. ...  
34. ...  
35. ...  
36. ...  
37. ...  
38. ...  
39. ...  
40. ...  
41. ...  
42. ...  
43. ...  
44. ...  
45. ...  
46. ...  
47. ...  
48. ...  
49. ...  
50. ...  
51. ...  
52. ...  
53. ...  
54. ...  
55. ...  
56. ...  
57. ...  
58. ...  
59. ...  
60. ...  
61. ...  
62. ...  
63. ...  
64. ...  
65. ...  
66. ...  
67. ...  
68. ...  
69. ...  
70. ...  
71. ...  
72. ...  
73. ...  
74. ...  
75. ...  
76. ...  
77. ...  
78. ...  
79. ...  
80. ...  
81. ...  
82. ...  
83. ...  
84. ...  
85. ...  
86. ...  
87. ...  
88. ...  
89. ...  
90. ...  
91. ...  
92. ...  
93. ...  
94. ...  
95. ...  
96. ...  
97. ...  
98. ...  
99. ...  
100. ...

CONTROL ROUTE SECTION NUMBER	DESCRIPTION OF CONTROL SECTION	MILEAGE
21-041S MD858A	RD END SW OF US 40 AL - US0040AL S OF BOONSBORO	0.07
21-041S MD858B	MD0067 S OF BOONSBORO - RD END NW OF MD 67	0.25
21-041S MD858C	ROAD END S OF KING RD - ROAD END N OF NETZ RD	1.06
21-041S MD858D	MD67 N OF MARBLE QUARRY RD - MD67 AT REND MONU RD	1.11
21-041S MD858E	ROAD END SOUTH OF LOCUST GROVE - ROAD END NORTH OF PARK HALL ROAD	1.12
21-041S MD858F	MD67 - MD67 S OF LOCUST GROVE	1.02
21-041S MD858G	MD0067 S OF ROHRERSVILLE - RD END N OF TREGO RD CD 594	0.58
21-041S MD858H	MD67 AT GAPLAND - MD67 N OF GAPLAND & SPUR RD END	0.65
21-041S MD858I	RD END N OF US340 - SPUR A	0.17
21-042S MD 68	MD0632 - US0040ALN OF BOONSBORO	8.10
21-042S MD881	ROAD END EAST OF I-81 - MD68	1.28
21-043S MD844	MD66 AT CAVE TOWN - ROAD END E OF WOLFVILLE RD	1.12
21-044S MD 81	F&W COUNTY LINE - END SRC MAINT AT FT RITCHIE	2.05
21-046S MD843A	RD END @ N LIMITS OF WILLIAMSPORT - ROAD END S OF WM RR	0.71
21-046S MD843B	RD END N SIDE OF WM R R - RD END S OF I-70	1.12
21-046S MD843C	RD END @ HUYETT'S CROSSROAD - RD END N OF US40	0.62
21-047S MD846A	MD805A AT LEITERSBURG - MD418 EAST OF LEITERSBURG	0.29
21-047S MD846B	RD END S OF SPUR TO MD418 - RD END N OF SPUR TO MD418	0.10
21-050S MD494	MD57 - MD63 AT CEARFOSS	6.04
21-052S MD615	WESTERLY CONNECTION TO I-70 - PENNA ST LINE	2.50
21-056S MD848	RD/END N OF I-70 - MD632	0.14
21-061S MD735	MD0170 HIGH ST IN HANCOCK BACK - US0522 AHD AT JACKSON ST	0.09
21-062S US 11	WEST VIRGINIA ST/L - END POTOMAC RIVER BRIDGE	0.83
21-063S MD 63	MD0058 AT CEARFOSS - MD/PA ST/L	1.58



1. The first part of the document is a list of names and addresses, including 'John Doe, 123 Main St, New York, NY' and 'Jane Smith, 456 Elm St, New York, NY'. This list appears to be a directory or a list of contacts.

2. The second part of the document is a list of dates and times, including '1950-01-01, 1950-01-02, 1950-01-03' and '1950-01-04, 1950-01-05, 1950-01-06'. This list appears to be a calendar or a list of dates.

3. The third part of the document is a list of numbers and percentages, including '100, 200, 300' and '10%, 20%, 30%'. This list appears to be a list of numerical values or percentages.

4. The fourth part of the document is a list of words and phrases, including 'The first part of the document is a list of names and addresses' and 'The second part of the document is a list of dates and times'. This list appears to be a list of descriptive text or a list of phrases.



CONTROL ROUTE SECTION NUMBER	DESCRIPTION OF CONTROL SECTION	MILEAGE
21-064S MD846C	MD418 @ RINGGOLD - CEMETERY LANE	0.40
21-065S MD 68	S CORP/LM OF CLEAR SPRING - MD0070 CONOCOCHEAQUE ST WILLIAMSPORT	7.12
21-066S MD491	MD64 EAST OF SMITHSBURG - F&W COUNTY LINE	4.78
21-067S MD 64	CORP/LM OF HAGERSTOWN - MD0077 FOXVILLE RD	7.48
21-068S MD 60	BEGIN ANTIETAM CREEK BR - MD418 AT LEITERSBURG	1.21
21-069S MD 60	MD418 AT LEITERSBURG - PENNA STATE LINE	1.93
21-070S MD 34	BEG POTOMAC RIVER BRIDGE - US40ALT IN BUONSBORO	10.04
21-072S MD741	RD END SW OF US 40 AL - US0040AL S OF FUNKSTOWN	0.10
21-073S MD767	MD62 NORTH OF CHEWSVILLE - BEARDS CHURCH ROAD	0.21
21-074S MD418	MD60 AT LEITERSBURG - MD64 AT RINGGOLD	2.81
21-075S MD418	MD64 AT RINGGOLD - PENNA STATE LINE	1.88
21-076S MD 64	MD0077 FOXVILLE RD - PA ST/L	5.33
21-077S MD 66	MD0064 - SW LIMITS OF SMITHSBURG	0.77
21-077S MD 66	N LMS OF SMITHSBURG - MD0064	1.09
21-078S MD632	MD63 AT DOWNSVILLE - END SRC MAINT IN HAGERSTOWN	6.66
21-079S MD 77	MD64 SE OF SMITHSBURG - F&W COUNTY LINE	3.10
21-080S MD 63	N CORP/LM OF WILLIAMSPORT - MD0058 AT CEARFOSS	7.24
21-081S MD615	BEG SRC MAINT - WESTERLY CONNECTION TO I-70	1.85
21-084S MD 67	N OF MD 858J - US0040AL	8.27
21-084S MD858I	SPUR A - RD END N OF SPUR TO MD67	1.66
21-084S MD858J	MD0067 - RD END AT BARR N OF SPUR TO MD67	1.15
21-085S US 40	MD0063 - IS0081	2.77
21-093S US 40	IS0081 - CANNON AVE IN HAGERSTOWN	2.18
21-094S MD878	CO0475 IN HAGERSTOWN - RD END S OF IS 81 AND MD 58 INT	0.11





CONTROL ROUTE SECTION NUMBER	DESCRIPTION OF CONTROL SECTION	MILEAGE
21-095S MD340	US0340 - CD0625 SANDY HOOK RD	0.09
21-097S MD 63	MD0065 - CD0568 BAKERSVILLE RD	0.48
21-097S MD 63	CD0568 BAKERSVILLE RD - MD0068 S OF CORP/LM OF WILLIAMSPORT	6.29
21-098S MD 63	MD0068 S OF CORP/LM OF WILLIAMSPORT - IS0081 S OF WILLIAMSPORT SEE MD0068	0.00
21-098S MD 68	IS0081 S OF WILLIAMSPORT - MD0632	2.20
21-099S MD 63	IS0081 S OF WILLIAMSPORT - MD0070 CONOCOCHIEGUE ST SEE MD0068	0.00
21-099S MD 68	S CORP/LM OF WILLIAMSPORT - IS0081 S OF WILLIAMSPORT	0.17
21-117S MD894	MD144A NORTHERLY - ROAD END IN HANCOCK	0.64
21-118S US 40	ALLEGANY CO/L - BEG DUAL SECTIONNWD OF MD 144WA	6.76
21-119S MD 56	US 40 - ERNSTVILLE RD AT BIG POOL	1.66
21-130S MD 66	US0040 - MD0064	6.11
21-132S MD 67	US0340 - CD0619 YARROWSBURG RD	2.64
21-133S MD 67	CD0619 YARROWSBURG RD - N OF MD 858J	1.42

COUNTY TOTAL 242.30



CHINA 1950

CONTROL ROUTE SECTION NUMBER	DESCRIPTION OF CONTROL SECTION	MILEAGE
22-002S MD 12	WICOMICO COUNTY - SE CORP/LM OF SALISBURY	6.53
22-003S MD675B	US0013 - MD0054 AT DEL ST/L	2.10
22-004S US 13	NORTH LIMITS SALISBURY - PROP US 13 N OF SALISBURY	1.08
22-005S US 13	SOUTH LIMITS SALISBURY - NORTH LIMITS SALISBURY	2.91
22-006S US 13	MAIN ST IN FRUITLAND - SOUTH LIMITS SALISBURY	1.99
22-007S US 13	US0013 PROP SALISBURY BY-PASS - MAIN ST IN FRUITLAND	2.08
22-011S MD346	E LIMITS OF SALISBURY - MD0353 AT CO248 SIXTY FOOT RD	9.03
22-012S MD346	MD0353 AT CO248 SIXTY FOOT RD - WIC/WOR CO/L	5.09
22-013S MD313	US50 AT HARDELA SPRINGS - D&W COUNTY LINE	6.58
22-016S MD347	MD349 SOUTH OF QUANTICO - US50 EAST OF HEBRON	6.92
22-017S MD348	MD313 IN SHARPTOWN - DELAWARE STATE LINE	1.73
22-019S MD349	MD0347 - W CORP LIMITS OF SALISBURY	7.07
22-020S MD349	CO0080 TYASKIN RD - MD0347	9.10
22-021S MD349	BEGIN SRC MAINT AT JONES CREEK - CO0080 TYASKIN RD	6.04
22-022S MD350	E CORP LIMITS OF SALISBURY - CO0245 AIRPORT RD	3.16
22-023S MD350	CO0245 AIRPORT RD - MD0354	8.46
22-026S MD352	CAPITOLA AND WHITEHAVEN ROADS - MD349	6.61
22-027S MD353	MD346 IN PITTSVILLE - DELAWARE STATE LINE	4.60
22-028S MD354	WICOMICO COUNTY LINE - MD346 IN WILLARDS	7.34
22-029S MD352	MD349 @ COXS CORNER - CAPITOLA AND WHITEHAVEN ROADS	3.46
22-030S MD 54	CO0518 MANSON WALLER RD DEL MAINT BACK - US0013 DEL MAINT AHEAD	1.33
22-030S MD 54	US0013 DEL MAINT AHEAD - DEL MAINT BACK SEE DL0054	0.00
22-031S MD 54	MD0313 - MD/DEL ST/L DEL MAINT RD AHD	3.29
22-031S MD 54	MD/DEL ST/L DEL MAINT RD AHD - CO0518 MANSON WALLER RD DEL MAINT BACK SEE DL0054	0.00

Section	Description	Value
1	...	...
2	...	...
3	...	...
4	...	...
5	...	...
6	...	...
7	...	...
8	...	...
9	...	...
10	...	...
11	...	...
12	...	...
13	...	...
14	...	...
15	...	...
16	...	...
17	...	...
18	...	...
19	...	...
20	...	...
21	...	...
22	...	...
23	...	...
24	...	...
25	...	...
26	...	...
27	...	...
28	...	...
29	...	...
30	...	...
31	...	...
32	...	...
33	...	...
34	...	...
35	...	...
36	...	...
37	...	...
38	...	...
39	...	...
40	...	...
41	...	...
42	...	...
43	...	...
44	...	...
45	...	...
46	...	...
47	...	...
48	...	...
49	...	...
50	...	...



AS OF JUNE 1973

WICOMICO COUNTY

PAGE 2

CONTROL ROUTE SECTION NUMBER	DESCRIPTION OF CONTROL SECTION	MILEAGE
22-037S MD529	COO210 - MU0370 AHEAD IN SALISBURY	2.40
22-038S MD670	MD347 IN HEBRON - US50	1.47
22-045S MD374	MD354 - WISCONS COUNTY LINE	1.28
22-046S MD 54	DEL MAINT BACK - MD0353 AT DEL ST/L	4.84
22-047S MD815	MD349 - MD349 W OF SALISBURY	0.84
22-053S MD991	W END OF BRIDGE NEAR SMALL ST - E END OF BRIDGE NEAR HILL ST	0.02

COUNTY TOTAL 117.35

1910  
1911  
1912  
1913  
1914  
1915  
1916  
1917  
1918  
1919  
1920  
1921  
1922  
1923  
1924  
1925  
1926  
1927  
1928  
1929  
1930  
1931  
1932  
1933  
1934  
1935  
1936  
1937  
1938  
1939  
1940  
1941  
1942  
1943  
1944  
1945  
1946  
1947  
1948  
1949  
1950  
1951  
1952  
1953  
1954  
1955  
1956  
1957  
1958  
1959  
1960  
1961  
1962  
1963  
1964  
1965  
1966  
1967  
1968  
1969  
1970  
1971  
1972  
1973  
1974  
1975  
1976  
1977  
1978  
1979  
1980  
1981  
1982  
1983  
1984  
1985  
1986  
1987  
1988  
1989  
1990  
1991  
1992  
1993  
1994  
1995  
1996  
1997  
1998  
1999  
2000  
2001  
2002  
2003  
2004  
2005  
2006  
2007  
2008  
2009  
2010  
2011  
2012  
2013  
2014  
2015  
2016  
2017  
2018  
2019  
2020  
2021  
2022  
2023  
2024  
2025  
2026  
2027  
2028  
2029  
2030  
2031  
2032  
2033  
2034  
2035  
2036  
2037  
2038  
2039  
2040  
2041  
2042  
2043  
2044  
2045  
2046  
2047  
2048  
2049  
2050  
2051  
2052  
2053  
2054  
2055  
2056  
2057  
2058  
2059  
2060  
2061  
2062  
2063  
2064  
2065  
2066  
2067  
2068  
2069  
2070  
2071  
2072  
2073  
2074  
2075  
2076  
2077  
2078  
2079  
2080  
2081  
2082  
2083  
2084  
2085  
2086  
2087  
2088  
2089  
2090  
2091  
2092  
2093  
2094  
2095  
2096  
2097  
2098  
2099  
2100

COUNTY TOTAL

CONTROL ROUTE SECTION NUMBER	DESCRIPTION OF CONTROL SECTION	MILEAGE
23-001S MD 12	US0113 E MARKET ST - WDR/WIC CO/L	10.64
23-002S MD675A	MD250A IN POCOMOKE CITY - S&WD COUNTY LINE @ POCOMOKE CITY	1.56
23-003S MD675A	US 13 - MD250A IN POCOMOKE CITY	0.39
23-004S MD346	US0050 SOUTHEAST OF ST MARTIN - MD0818	2.21
23-005S MD346	MD0818 - US0050 NE OF BERLIN	1.38
23-009S MD818	US113 AT SOUTH LIMITS BERLIN - US113 N OF BERLIN	2.62
23-010S US113	N CORP/LM OF SNOW HILL - US0113UL N OF SNOW HILL	2.22
23-011S US113	S CORP/LM OF SNOW HILL - N CORP/LM OF SNOW HILL	1.41
23-012S US113	US0113UL S OF CASTLE HILL RD - S CORP/LM OF SNOW HILL	2.53
23-013S MD 12	CORP/LM OF SNOW HILL - US0113 MARKET ST IN SNOW HILL	0.97
23-013S MD 12	US0113 MARKET ST IN SNOW HILL - US0113 E MARKET ST SEE US0113	0.00
23-014S MD709	RD END S OF SPUR TO MD12 - RD END N OF SPUR TO MD12	0.24
23-015S MD 12	MD/VA ST/L - MD0366	3.31
23-016S MD250A	MD0675 MARKET ST CO RD BACK - US0013 US0113 AHEAD	0.23
23-017S MD354	MD12 NORTHWEST OF SNOW HILL - WI&WD COUNTY LINE	7.64
23-018S MD364	S&WD COUNTY LINE - END SRC MAINT	2.72
23-019S MD365	US113 IN SNOW HILL - END SRC MAINT @ PUB LANDNG	6.29
23-020S MD703	RD END W OF CO 85 PILCHARD RD - MD0366 E OF GOODWILL	0.08
23-021S MD366	MD12 AT STOCKTON - GEORGES ISLAND LANDING	2.86
23-022S MD367	BEG SRC MAINT W OF US113 - DELAWARE STATE LINE	2.62
23-023S MD368	CO0220 ST MARTINS NECK RD IN BACK - MD0367 S OF BISHOPVILLE	0.30
23-025S MD371	CO0058 AND CO 57 CEDAR HALL WHARF RD - CO0052 BROAD ST IN POCOMOKE CITY	4.27
23-026S MD374	WI&WD COUNTY LINE - MD818/MAIN ST/ IN BERLIN	8.70
23-027S MD705	MD376 - MD376 SOUTHEAST OF BERLIN	0.22



Page No.	Section	Page No.
1	...	1
2	...	2
3	...	3
4	...	4
5	...	5
6	...	6
7	...	7
8	...	8
9	...	9
10	...	10
11	...	11
12	...	12
13	...	13
14	...	14
15	...	15
16	...	16
17	...	17
18	...	18
19	...	19
20	...	20
21	...	21
22	...	22
23	...	23
24	...	24
25	...	25
26	...	26
27	...	27
28	...	28
29	...	29
30	...	30
31	...	31
32	...	32
33	...	33
34	...	34
35	...	35
36	...	36
37	...	37
38	...	38
39	...	39
40	...	40
41	...	41
42	...	42
43	...	43
44	...	44
45	...	45
46	...	46
47	...	47
48	...	48
49	...	49
50	...	50
51	...	51
52	...	52
53	...	53
54	...	54
55	...	55
56	...	56
57	...	57
58	...	58
59	...	59
60	...	60
61	...	61
62	...	62
63	...	63
64	...	64
65	...	65
66	...	66
67	...	67
68	...	68
69	...	69
70	...	70
71	...	71
72	...	72
73	...	73
74	...	74
75	...	75
76	...	76
77	...	77
78	...	78
79	...	79
80	...	80
81	...	81
82	...	82
83	...	83
84	...	84
85	...	85
86	...	86
87	...	87
88	...	88
89	...	89
90	...	90
91	...	91
92	...	92
93	...	93
94	...	94
95	...	95
96	...	96
97	...	97
98	...	98
99	...	99
100	...	100


CONTROL ROUTE SECTION NUMBER	DESCRIPTION OF CONTROL SECTION	MILEAGE
23-028S MD377	MD376/BAY ST/ - MD346	0.78
23-029S MD378	MU0025 S SECOND ST AT THE OCEAN - MU9020 BALTIMORE AVE	1.47
23-029S MD378	MU9020 BALTIMORE AVE - MD0528	0.07
23-030S MD452	US50 - US113 AT JONES	1.64
23-032S MD528	DELAWARE STATE LINE - 26TH STREET	6.86
23-033S MD528	26TH STREET - US50	1.75
23-033S MD528	US50 - MD378/BALTIMORE AVE/ IN OCEAN CITY	0.43
23-034S MD568	MD367 AT BISHOPVILLE - DELAWARE STATE LINE	0.41
23-036S MD589	US50 AT GRAYS CORNER - US113	4.68
23-037S MD610	DALE ROAD SOUTH OF US50 - US113 SOUTH OF DELAWARE STATE LINE	6.53
23-038S MD611	MD376 - US50 WEST OF OCEAN CITY	4.04
23-039S MD626A	MD0707A AND CD 181 GOLF COURSE RD - RD END E OF SHELL RD CD 169	0.72
23-039S MD626B	RD END S OF OLD SHELL RD CD 170 - MD0707A NW OF OCEAN CITY INLET	0.08
23-041S MD707A	US50 EAST OF HERRING CREEK - ROAD END	1.89
23-041S MD707B	RD END W OF MD0452 - US0050 OCEAN GATEWAY	3.24
23-045S MD756	MD675A IN POCOMOKE CITY - US113	1.44
23-047S MD375	MD374 IN BERLIN - MD018/MAIN ST/IN BERLIN	0.06
23-048S MD346	WIC/MOR CD/L - US0050 SOUTHEAST OF ST MARTIN	5.67
23-050S MD 12	MD0366 - CORP/LM OF SNOW HILL	8.27
23-054S MD611	ASSATEAGUE ISLAND - MD376	4.47
23-055S MD376	MD018/MAIN ST/ IN BERLIN - MD611	4.56
23-058S MD366	MD675A @ POCOMOKE CITY - MD12 AT STOCKTON	8.39
23-059S MD378A	MU0012 1ST ST S BACK AT MD 378 - MU0010 1ST ST N AHEAD AT MD 528	0.07
23-060S MD378B	MU0090 BACK AT MD 378 - MD0528 MU0090 AHEAD	0.07


COUNTY TOTAL 133.00



Line No.	Description	Amount
1	...	...
2	...	...
3	...	...
4	...	...
5	...	...
6	...	...
7	...	...
8	...	...
9	...	...
10	...	...
11	...	...
12	...	...
13	...	...
14	...	...
15	...	...
16	...	...
17	...	...
18	...	...
19	...	...
20	...	...
21	...	...
22	...	...
23	...	...
24	...	...
25	...	...
26	...	...
27	...	...
28	...	...
29	...	...
30	...	...
31	...	...
32	...	...
33	...	...
34	...	...
35	...	...
36	...	...
37	...	...
38	...	...
39	...	...
40	...	...
41	...	...
42	...	...
43	...	...
44	...	...
45	...	...
46	...	...
47	...	...
48	...	...
49	...	...
50	...	...







CONTROL ROUTE SECTION NUMBER	DESCRIPTION OF CONTROL SECTION	MILEAGE
02-0361 IS695	MD0003 AT MD 695 AND MD 10 - AA/BALTO CD/L	0.87
02-1641 IS895 TLL	MD0002 RITCHIE HWY - MD0695	0.76
02-1671 IS895 TLL	AA/BALTO CD/L - BALTO CITY/L	0.78
02-1681 IS895 TLL	MD0003 AT RAMP TO MD 695 - IS0695B NBL	0.73
02-1681 IS895 TLL	MD0695 - IS0895	1.90

COUNTY TOTAL 5.04





CONTROL ROUTE SECTION NUMBER	DESCRIPTION OF CONTROL SECTION	MILEAGE
03-044I IS 83	IS0695 BALTO BELTWAY - CD0438 SHAWAN RD	5.91
03-045I IS 83	CD0438 SHAWAN RD - MD0137 MT CARMEL RD	7.09
03-046I IS 83	MD0137 MT CARMEL RD - MD/PA ST/L	10.17
03-110I IS695	MD0147 HARFORD RD - IS0095 JFK EXPWY	3.66
03-112I IS 83	IS0695 BALTO BELTWAY - IS0695 BALTO BELTWAY	1.52
03-112I IS695	IS0083 JONES FALLS EXPWY - IS0083 HARRISBURG EXPWY SEE IS0023	0.00
03-112I IS695	IS0083 HARRISBURG EXPWY - MD0147 HARFORD RD	6.60
03-114I IS695	US0040 NATIONAL PIKE - IS0083 JONES FALLS EXPWY	11.51
03-116I IS695	BALTO/AA CD/L AT PATAPSCO RIV - US0040 NATIONAL PIKE	5.78
03-118I IS 83	BALTO CI/L - IS0695 BALTO BELTWAY	3.07
03-121I IS895 TLL	IS0695 BALTIMORE BELTWAY - BALTO & AA CD LINE	2.22
03-145I IS 95	BALTO CI/L CD/L - IS0695 BALTO BELTWAY	2.72
03-182I IS 95	IS0695 BALTO BELTWAY - MD0043	3.26
03-183I IS 95 TLL	MD0043 - BALTO /HAR CD/L	5.54
03-190I IS 70N	BALTO/HO CD/L - IS0695 BALTO BELTWAY	2.89
03-191I IS 70N	IS0695 BALTO BELTWAY - BALTO CI/L	1.81
03-195I IS 95	HOW/BALTO CD/L - MD0046	0.79
03-196I IS 95	MD0046 - IS0695 BALTO BELTWAY	2.01
03-199I IS 95	IS0695 BALTO BELTWAY - SW BALTO CI/L	0.85

COUNTY TOTAL 77.40

10-10-51  
10-11-51  
10-12-51  
10-13-51  
10-14-51  
10-15-51  
10-16-51  
10-17-51  
10-18-51  
10-19-51  
10-20-51  
10-21-51  
10-22-51  
10-23-51  
10-24-51  
10-25-51  
10-26-51  
10-27-51  
10-28-51  
10-29-51  
10-30-51  
10-31-51

BOOK BY DATE



AS OF JUNE 1973

CARROLL COUNTY

PAGE 1

CONTROL ROUTE  
SECTION NUMBER

DESCRIPTION OF CONTROL SECTION

MILEAGE

06-0681 US 40

MD0027 FREDERICK CO/L - HOWARD CO/L  
SEE IS0070N

0.00

06-0681 IS 70N

MD27 AT FREDERICK CO LINE - C&HO COUNTY LINE

1.63

COUNTY TOTAL

1.63

CONFIDENTIAL

PROPERTY OF THE UNITED STATES

PROPERTY OF THE UNITED STATES

PROPERTY OF THE UNITED STATES

CONFIDENTIAL

AS OF JUNE 1973

CECIL COUNTY

PAGE 1

CONTROL ROUTE  
SECTION NUMBER

DESCRIPTION OF CONTROL SECTION

MILEAGE

07-0711 IS 95 TLL HAR/CECIL CO/L - US0222

2.29

07-0721 IS 95 TLL US0222 - MD0272

6.60

07-0731 IS 95 TLL MD0272 - MD0279

8.71

07-0741 IS 95 TLL MD0279 - MD/DEL ST/L

0.79

COUNTY TOTAL

18.49





CONTROL ROUTE SECTION NUMBER	DESCRIPTION OF CONTROL SECTION	MILEAGE
10-0231 IS 70S	MD0085 BUCKEYSTOWN PIKE - MD0080 FINGERBOARD RD	5.13
10-0251 IS 70S	MD0080 FINGERBOARD RD - FRED AND MONT COUNTY LINE	3.52
10-0741 US 40	MD0075 - MD0027 CARROLL CO/L SEE IS0070N	0.00
10-0741 IS 70N	MD75 AT NEW MARKET - MD27 AT FREDERICK CO LINE	5.85
10-0751 US 40	MD0144 E OF FREDERICK - MD0075 SEE IS0070N	0.00
10-0751 IS 70N	MD144/EAST PATRICK ST/EAST OF FREDERICK - MD75 AT NEW MARKET	6.25
10-0761 IS 70S	IS0070N FREDERICK FREEWAY - MD0085 BUCKEYSTOWN PIKE	1.46
10-0801 US 40	IS0070 IS0070S - MD0144 E OF FREDERICK SEE IS0070N	0.00
10-0801 IS 70N	JUNCTION OF IS70 & IS70S - MD144/EAST PATRICK ST/EAST OF FREDERICK	2.40
10-1181 IS 70	WASHINGTON AND FREDERICK CO/L - CO0127 MEYERSVILLE RD	3.61
10-1191 IS 70	CO0127 MEYERSVILLE RD - SPUR TO E BL TO US 40	6.84
10-1201 IS 70	SPUR TO E BL TO US 40 - IS0070N AHEAD	4.23

COUNTY TOTAL 39.29

10-0331 12 702	10-0331 12 702
10-0332 12 702	10-0332 12 702
10-0333 12 702	10-0333 12 702
10-0334 12 702	10-0334 12 702
10-0335 12 702	10-0335 12 702
10-0336 12 702	10-0336 12 702
10-0337 12 702	10-0337 12 702
10-0338 12 702	10-0338 12 702
10-0339 12 702	10-0339 12 702
10-0340 12 702	10-0340 12 702
10-0341 12 702	10-0341 12 702
10-0342 12 702	10-0342 12 702
10-0343 12 702	10-0343 12 702
10-0344 12 702	10-0344 12 702
10-0345 12 702	10-0345 12 702
10-0346 12 702	10-0346 12 702
10-0347 12 702	10-0347 12 702
10-0348 12 702	10-0348 12 702
10-0349 12 702	10-0349 12 702
10-0350 12 702	10-0350 12 702

COUNTY TOTAL



CONTROL ROUTE SECTION NUMBER	DESCRIPTION OF CONTROL SECTION	MILEAGE
12-0861 IS 95 TLL	BALTD/HAR CO/L - MD0024	4.03
12-0871 IS 95 TLL	MD0024 - MD0022	8.12
12-0881 IS 95 TLL	MDC022 - MD0155	4.32
12-0891 IS 95 TLL	MD0155 - CECIL/HAR CO/L	1.87

COUNTY TOTAL 18.34

UNITED STATES DEPARTMENT OF JUSTICE

1964

100-100000-100000  
100-100000-100000  
100-100000-100000  
100-100000-100000

UNITED STATES DEPARTMENT OF JUSTICE

CONTROL ROUTE SECTION NUMBER	DESCRIPTION OF CONTROL SECTION	MILEAGE
13-0171 US 40	MD0097 - MD0032 SEE IS0070N	0.00
13-0171 IS 70N	MD97 AT COOKSVILLE - MD32 AT WEST FRIENDSHIP	3.68
13-0181 US 40	CARROLL CO/L - MD0097 SEE IS0070N	0.00
13-0181 IS 70N	C&H COUNTY LINE - MD97 AT COOKSVILLE	7.01
13-0711 US 40	MD0032 - IS0070N AT MARRIOTTVILLE SEE IS0070N	0.00
13-0711 IS 70N	MD32 AT WEST FRIENDSHIP - US29	7.04
13-0721 IS 70N	US29 - B&H COUNTY LINE	1.80
13-0751 IS 95	PG/HO CO/L - MD0216	1.16
13-0761 IS 95	MD0216 - MD0032	2.78
13-0771 IS 95	MD0032 - MD0175	2.45
13-0781 IS 95	MD0175 - MD0100	1.87
13-0791 IS 95	MD0100 - HOW/BALTO CO/L	3.32

COUNTY TOTAL 31.11



1-10-52 - [illegible]  
1-11-52 - [illegible]  
1-12-52 - [illegible]  
2-1-52 - [illegible]  
2-2-52 - [illegible]  
2-3-52 - [illegible]  
2-4-52 - [illegible]  
2-5-52 - [illegible]  
2-6-52 - [illegible]  
2-7-52 - [illegible]  
2-8-52 - [illegible]  
2-9-52 - [illegible]  
2-10-52 - [illegible]  
2-11-52 - [illegible]  
2-12-52 - [illegible]  
3-1-52 - [illegible]  
3-2-52 - [illegible]  
3-3-52 - [illegible]  
3-4-52 - [illegible]  
3-5-52 - [illegible]  
3-6-52 - [illegible]  
3-7-52 - [illegible]  
3-8-52 - [illegible]  
3-9-52 - [illegible]  
3-10-52 - [illegible]  
3-11-52 - [illegible]  
3-12-52 - [illegible]  
4-1-52 - [illegible]  
4-2-52 - [illegible]  
4-3-52 - [illegible]  
4-4-52 - [illegible]  
4-5-52 - [illegible]  
4-6-52 - [illegible]  
4-7-52 - [illegible]  
4-8-52 - [illegible]  
4-9-52 - [illegible]  
4-10-52 - [illegible]  
4-11-52 - [illegible]  
4-12-52 - [illegible]  
5-1-52 - [illegible]  
5-2-52 - [illegible]  
5-3-52 - [illegible]  
5-4-52 - [illegible]  
5-5-52 - [illegible]  
5-6-52 - [illegible]  
5-7-52 - [illegible]  
5-8-52 - [illegible]  
5-9-52 - [illegible]  
5-10-52 - [illegible]  
5-11-52 - [illegible]  
5-12-52 - [illegible]  
6-1-52 - [illegible]  
6-2-52 - [illegible]  
6-3-52 - [illegible]  
6-4-52 - [illegible]  
6-5-52 - [illegible]  
6-6-52 - [illegible]  
6-7-52 - [illegible]  
6-8-52 - [illegible]  
6-9-52 - [illegible]  
6-10-52 - [illegible]  
6-11-52 - [illegible]  
6-12-52 - [illegible]  
7-1-52 - [illegible]  
7-2-52 - [illegible]  
7-3-52 - [illegible]  
7-4-52 - [illegible]  
7-5-52 - [illegible]  
7-6-52 - [illegible]  
7-7-52 - [illegible]  
7-8-52 - [illegible]  
7-9-52 - [illegible]  
7-10-52 - [illegible]  
7-11-52 - [illegible]  
7-12-52 - [illegible]  
8-1-52 - [illegible]  
8-2-52 - [illegible]  
8-3-52 - [illegible]  
8-4-52 - [illegible]  
8-5-52 - [illegible]  
8-6-52 - [illegible]  
8-7-52 - [illegible]  
8-8-52 - [illegible]  
8-9-52 - [illegible]  
8-10-52 - [illegible]  
8-11-52 - [illegible]  
8-12-52 - [illegible]  
9-1-52 - [illegible]  
9-2-52 - [illegible]  
9-3-52 - [illegible]  
9-4-52 - [illegible]  
9-5-52 - [illegible]  
9-6-52 - [illegible]  
9-7-52 - [illegible]  
9-8-52 - [illegible]  
9-9-52 - [illegible]  
9-10-52 - [illegible]  
9-11-52 - [illegible]  
9-12-52 - [illegible]  
10-1-52 - [illegible]  
10-2-52 - [illegible]  
10-3-52 - [illegible]  
10-4-52 - [illegible]  
10-5-52 - [illegible]  
10-6-52 - [illegible]  
10-7-52 - [illegible]  
10-8-52 - [illegible]  
10-9-52 - [illegible]  
10-10-52 - [illegible]  
10-11-52 - [illegible]  
10-12-52 - [illegible]  
11-1-52 - [illegible]  
11-2-52 - [illegible]  
11-3-52 - [illegible]  
11-4-52 - [illegible]  
11-5-52 - [illegible]  
11-6-52 - [illegible]  
11-7-52 - [illegible]  
11-8-52 - [illegible]  
11-9-52 - [illegible]  
11-10-52 - [illegible]  
11-11-52 - [illegible]  
11-12-52 - [illegible]  
12-1-52 - [illegible]  
12-2-52 - [illegible]  
12-3-52 - [illegible]  
12-4-52 - [illegible]  
12-5-52 - [illegible]  
12-6-52 - [illegible]  
12-7-52 - [illegible]  
12-8-52 - [illegible]  
12-9-52 - [illegible]  
12-10-52 - [illegible]  
12-11-52 - [illegible]  
12-12-52 - [illegible]

20-11-52

CONTROL ROUTE SECTION NUMBER	DESCRIPTION OF CONTROL SECTION	MILEAGE
15-0331 IS 70S	FRED AND MONT COUNTY LINE - MD0121 WHITE GROUNDS ROAD	4.11
15-0351 IS 70S	MD0121 WHITE GROUNDS ROAD - MD0118 GERMANTOWN RD	3.69
15-0371 IS 70S	MD0118 GERMANTOWN RD - CD0219 BROWN STATION RD	3.29
15-1641 IS 70S	CD0219 BROWN STATION RD - CD0212 SHADY GROVE RD	3.12
15-1661 IS 70S	CD0212 SHADY GROVE RD - MD0028 WEST MONTGOMERY AVE	1.89
15-1691 IS 70S	MD0028 WEST MONTGOMERY AVE - IS0270	3.98
15-1731 IS 70S	IS0270 - IS0495 CAPITAL BELTWAY SB LANE	2.64
15-1821 IS495	VIRGINIA STATE LINE AT CABIN JOHN - MD190	2.39
15-1831 IS495	MD190 - I-270/NORTH BOUND LA/	1.54
15-1841 IS495	I-270/NORTH BOUND LA/ - MD0355 AT POOKS HILL	2.81
15-1851 IS495	MD0355 AT POOKS HILL - MD97 /GEORGIA AVE/	3.82
15-1861 IS495	MD97 /GEORGIA AVE/ - MG&P G COUNTY LINE	3.93

COUNTY TOTAL 37.21

10-1-1954  
10-2-1954  
10-3-1954  
10-4-1954  
10-5-1954  
10-6-1954  
10-7-1954  
10-8-1954  
10-9-1954  
10-10-1954  
10-11-1954  
10-12-1954  
10-13-1954  
10-14-1954  
10-15-1954  
10-16-1954  
10-17-1954  
10-18-1954  
10-19-1954  
10-20-1954  
10-21-1954  
10-22-1954  
10-23-1954  
10-24-1954  
10-25-1954  
10-26-1954  
10-27-1954  
10-28-1954  
10-29-1954  
10-30-1954  
10-31-1954

COUNTY DATA



CONTROL ROUTE SECTION NUMBER	DESCRIPTION OF CONTROL SECTION	MILEAGE
16-154I IS495	MG&P @ COUNTY LINE - I-95	1.12
16-155I IS495	I-95 - US1	1.38
16-156I IS495	US1 - BALTO WASH PKWY	3.06
16-157I IS495	BALTO WASH PKWY - US50/JOHN HANSON HGWY	3.57
16-158I IS495	US50/JOHN HANSON HGWY - MD4	7.76
16-159I IS495	MD4 - I-295/GEO WASH MEM PKWY/	9.11
16-160I IS495	I-295/GEO WASH MEM PKWY/ - VIRGINIA LINE AT WOODROW WILSON BR	1.71
16-175I IS295	I-495 /CAPITAL BELTWAY/ - DC LINE	0.72
16-203I IS 95	IS0495 CAPITAL BELTWAY - MDO212 POWDER MILL RD	2.45
16-204I IS 95	MDO212 POWDER MILL RD - MDO198 SANDY SPRING RD	4.16
16-205I IS 95	MDO198 SANDY SPRING RD - PG/MD CO/L	1.41
16-216I IS 95	BEG MAINT @ IS495 INTERCHANGE - IS0495 CAPITAL BELTWAY	0.30

COUNTY TOTAL 36.75



CONTROL ROUTE SECTION NUMBER	DESCRIPTION OF CONTROL SECTION	MILEAGE
21-071I IS 81	US0040 BALTIMORE NATIONAL PIKE - PENNSYLVANIA ST/L	5.24
21-087I IS 81	IS0070 - US0040 BALTIMORE NATIONAL PIKE	3.23
21-100I IS 70	PENNA AND MD STATE LINE - US0040 NATIONAL PIKE	0.63
21-101I US 40	IS0070 US0040 N OF HANCOCK - IS0070 US0040 AT PARKHEAD SEE IS0070	0.00
21-101I IS 70	US0040 NATIONAL PIKE - US0040 NATIONAL PIKE	8.63
21-102I IS 70	US0040 NATIONAL PIKE - MD0068 CLEARSPRING RD	8.59
21-103I IS 70	MD0068 CLEARSPRING RD - IS0081	8.18
21-104I IS 70	IS0081 - MD0065 SHARPSBURG PIKE	3.45
21-105I IS 70	MD0065 SHARPSBURG PIKE - US0040 BALTIMORE NATIONAL PIKE	2.62
21-106I IS 70	US0040 BALTIMORE NATIONAL PIKE - MD0066 MAPLEVILLE RD	2.63
21-107I IS 70	MD0066 MAPLEVILLE RD - WASHINGTON AND FREDERICK CR/L	4.11
21-121I IS 81	WEST VIRGINIA ST/L - MD0068	0.89
21-122I IS 81	MD0068 - US0011 WILLIAMSPORT PIKE	1.48
21-123I IS 81	US0011 WILLIAMSPORT PIKE - IS0070	1.28

COUNTY TOTAL 50.96





AS OF JUNE 1973

BALTIMORE CITY

PAGE 1

CONTROL ROUTE  
SECTION NUMBER

DESCRIPTION OF CONTROL SECTION

MILEAGE


24-0081	IS895 TLL	BALTO/AA CO/L - MORAVIA RD	7.50
24-0111	IS 95	SW BALTO CI/L - CATON AVE	0.42
24-1451	IS 95	IS0895 HARBOR TUNNEL THRUWAY - BALTO CI/LCD/L	0.40
24-1451	IS895 TLL	MORAVIA RD - IS0095	0.58
24-1911	IS 70N	BALTO/CO/L E OF CD2400 - PROPOSED I-70 N E OF BALTO CI/L	0.14


COUNTY TOTAL 9.04

SECTION 1  
SECTION 2  
SECTION 3  
SECTION 4  
SECTION 5  
SECTION 6  
SECTION 7  
SECTION 8  
SECTION 9  
SECTION 10  
SECTION 11  
SECTION 12  
SECTION 13  
SECTION 14  
SECTION 15  
SECTION 16  
SECTION 17  
SECTION 18  
SECTION 19  
SECTION 20  
SECTION 21  
SECTION 22  
SECTION 23  
SECTION 24  
SECTION 25  
SECTION 26  
SECTION 27  
SECTION 28  
SECTION 29  
SECTION 30  
SECTION 31  
SECTION 32  
SECTION 33  
SECTION 34  
SECTION 35  
SECTION 36  
SECTION 37  
SECTION 38  
SECTION 39  
SECTION 40  
SECTION 41  
SECTION 42  
SECTION 43  
SECTION 44  
SECTION 45  
SECTION 46  
SECTION 47  
SECTION 48  
SECTION 49  
SECTION 50  
SECTION 51  
SECTION 52  
SECTION 53  
SECTION 54  
SECTION 55  
SECTION 56  
SECTION 57  
SECTION 58  
SECTION 59  
SECTION 60  
SECTION 61  
SECTION 62  
SECTION 63  
SECTION 64  
SECTION 65  
SECTION 66  
SECTION 67  
SECTION 68  
SECTION 69  
SECTION 70  
SECTION 71  
SECTION 72  
SECTION 73  
SECTION 74  
SECTION 75  
SECTION 76  
SECTION 77  
SECTION 78  
SECTION 79  
SECTION 80  
SECTION 81  
SECTION 82  
SECTION 83  
SECTION 84  
SECTION 85  
SECTION 86  
SECTION 87  
SECTION 88  
SECTION 89  
SECTION 90  
SECTION 91  
SECTION 92  
SECTION 93  
SECTION 94  
SECTION 95  
SECTION 96  
SECTION 97  
SECTION 98  
SECTION 99  
SECTION 100

SECTION 101







CONTROL ROUTE SECTION NUMBER	DESCRIPTION OF CONTROL SECTION	MILEAGE
00-00-X MD 44	UNASSIGNED ROUTE NUMBER	0.00
00-00-X MD 52	UNASSIGNED ROUTE NUMBER	0.00
00-00-X MD 59	UNASSIGNED ROUTE NUMBER	0.00
00-00-X MD 61	UNASSIGNED ROUTE NUMBER	0.00
00-00-X MD 69	UNASSIGNED ROUTE NUMBER	0.00
00-00-X MD 71	UNASSIGNED ROUTE NUMBER	0.00
00-00-X MD 72	UNASSIGNED ROUTE NUMBER	0.00
00-00-X MD 73	UNASSIGNED ROUTE NUMBER	0.00
00-00-X MD 78	UNASSIGNED ROUTE NUMBER	0.00
00-00-X MD 87	UNASSIGNED ROUTE NUMBER	0.00
00-00-X MD 89	UNASSIGNED ROUTE NUMBER	0.00
00-00-X MD 92	UNASSIGNED ROUTE NUMBER	0.00
00-00-X MD 93	UNASSIGNED ROUTE NUMBER	0.00
00-00-X MD 96	UNASSIGNED ROUTE NUMBER	0.00
00-00-X MD 98	UNASSIGNED ROUTE NUMBER	0.00
00-00-X MD101	UNASSIGNED ROUTE NUMBER	0.00
00-00-X MD102	UNASSIGNED ROUTE NUMBER	0.00
00-00-X MD104	UNASSIGNED ROUTE NUMBER	0.00
00-00-X MD105	UNASSIGNED ROUTE NUMBER	0.00
00-00-X MD106	UNASSIGNED ROUTE NUMBER	0.00
00-00-X MD110	UNASSIGNED ROUTE NUMBER	0.00
00-00-X MD111	UNASSIGNED ROUTE NUMBER	0.00
00-00-X MD116	UNASSIGNED ROUTE NUMBER	0.00
00-00-X MD119	UNASSIGNED ROUTE NUMBER	0.00



REPORT OF THE FEDERAL BUREAU OF INVESTIGATION

Case No. 100-100000

100-100000-1	100-100000-1
100-100000-2	100-100000-2
100-100000-3	100-100000-3
100-100000-4	100-100000-4
100-100000-5	100-100000-5
100-100000-6	100-100000-6
100-100000-7	100-100000-7
100-100000-8	100-100000-8
100-100000-9	100-100000-9
100-100000-10	100-100000-10
100-100000-11	100-100000-11
100-100000-12	100-100000-12
100-100000-13	100-100000-13
100-100000-14	100-100000-14
100-100000-15	100-100000-15
100-100000-16	100-100000-16
100-100000-17	100-100000-17
100-100000-18	100-100000-18
100-100000-19	100-100000-19
100-100000-20	100-100000-20
100-100000-21	100-100000-21
100-100000-22	100-100000-22
100-100000-23	100-100000-23
100-100000-24	100-100000-24
100-100000-25	100-100000-25
100-100000-26	100-100000-26
100-100000-27	100-100000-27
100-100000-28	100-100000-28
100-100000-29	100-100000-29
100-100000-30	100-100000-30
100-100000-31	100-100000-31
100-100000-32	100-100000-32
100-100000-33	100-100000-33
100-100000-34	100-100000-34
100-100000-35	100-100000-35
100-100000-36	100-100000-36
100-100000-37	100-100000-37
100-100000-38	100-100000-38
100-100000-39	100-100000-39
100-100000-40	100-100000-40
100-100000-41	100-100000-41
100-100000-42	100-100000-42
100-100000-43	100-100000-43
100-100000-44	100-100000-44
100-100000-45	100-100000-45
100-100000-46	100-100000-46
100-100000-47	100-100000-47
100-100000-48	100-100000-48
100-100000-49	100-100000-49
100-100000-50	100-100000-50

CONTROL ROUTE SECTION NUMBER	DESCRIPTION OF CONTROL SECTION	MILEAGE
00-00-X MD141	UNASSIGNED ROUTE NUMBER	0.00
00-00-X MD148	UNASSIGNED ROUTE NUMBER	0.00
00-00-X MD154	UNASSIGNED ROUTE NUMBER	0.00
00-00-X MD157	UNASSIGNED ROUTE NUMBER	0.00
00-00-X MD158	UNASSIGNED ROUTE NUMBER	0.00
00-00-X MD160	UNASSIGNED ROUTE NUMBER	0.00
00-00-X MD162	UNASSIGNED ROUTE NUMBER	0.00
00-00-X MD163	UNASSIGNED ROUTE NUMBER	0.00
00-00-X MD199	UNASSIGNED ROUTE NUMBER	0.00
00-00-X MD200	UNASSIGNED ROUTE NUMBER	0.00
00-00-X MD203	UNASSIGNED ROUTE NUMBER	0.00
00-00-X MD204	UNASSIGNED ROUTE NUMBER	0.00
00-00-X MD205	UNASSIGNED ROUTE NUMBER	0.00
00-00-X MD206	UNASSIGNED ROUTE NUMBER	0.00
00-00-X MD207	UNASSIGNED ROUTE NUMBER	0.00
00-00-X MD209	UNASSIGNED ROUTE NUMBER	0.00
00-00-X MD215	UNASSIGNED ROUTE NUMBER	0.00
00-00-X MD217	UNASSIGNED ROUTE NUMBER	0.00
00-00-X MD221	UNASSIGNED ROUTE NUMBER	0.00
00-00-X MD226	UNASSIGNED ROUTE NUMBER	0.00
00-00-X MD229	UNASSIGNED ROUTE NUMBER	0.00
00-00-X MD230	UNASSIGNED ROUTE NUMBER	0.00
00-00-X MD233	UNASSIGNED ROUTE NUMBER	0.00
00-00-X MD237	UNASSIGNED ROUTE NUMBER	0.00





CONTROL ROUTE SECTION NUMBER	DESCRIPTION OF CONTROL SECTION	MILEAGE
00-00-X MD241	UNASSIGNED ROUTE NUMBER	0.00
00-00-X MD248	UNASSIGNED ROUTE NUMBER	0.00
00-00-X MD266	UNASSIGNED ROUTE NUMBER	0.00
00-00-X MD271	UNASSIGNED ROUTE NUMBER	0.00
00-00-X MD278	UNASSIGNED ROUTE NUMBER	0.00
00-00-X MD280	UNASSIGNED ROUTE NUMBER	0.00
00-00-X MD283	UNASSIGNED ROUTE NUMBER	0.00
00-00-X MD294	UNASSIGNED ROUTE NUMBER	0.00
00-00-X MD296	UNASSIGNED ROUTE NUMBER	0.00
00-00-X MD319	UNASSIGNED ROUTE NUMBER	0.00
00-00-X MD321	UNASSIGNED ROUTE NUMBER	0.00
00-00-X MD323	UNASSIGNED ROUTE NUMBER	0.00
00-00-X MD345	UNASSIGNED ROUTE NUMBER	0.00
00-00-X MD351	UNASSIGNED ROUTE NUMBER	0.00
00-00-X MD356	UNASSIGNED ROUTE NUMBER	0.00
00-00-X MD359	UNASSIGNED ROUTE NUMBER	0.00
00-00-X MD369	UNASSIGNED ROUTE NUMBER	0.00
00-00-X MD379	UNASSIGNED ROUTE NUMBER	0.00
00-00-X MD385	UNASSIGNED ROUTE NUMBER	0.00
00-00-X MD386	TRANSFERRED TO CO 11-24-72	0.00
00-00-X MD389	UNASSIGNED ROUTE NUMBER	0.00
00-00-X MD394	UNASSIGNED ROUTE NUMBER	0.00
00-00-X MD397	TRANSFERRED TO DOR/CO 12/1/72	0.00
00-00-X MD398	UNASSIGNED ROUTE NUMBER	0.00





CONTROL ROUTE SECTION NUMBER	DESCRIPTION OF CONTROL SECTION	MILEAGE
00-00-X MD403	UNASSIGNED ROUTE NUMBER	0.00
00-00-X MD406	UNASSIGNED ROUTE NUMBER	0.00
00-00-X MD411	UNASSIGNED ROUTE NUMBER	0.00
00-00-X MD415	UNASSIGNED ROUTE NUMBER	0.00
00-00-X MD416	UNASSIGNED ROUTE NUMBER	0.00
00-00-X MD417	UNASSIGNED ROUTE NUMBER	0.00
00-00-X MD419	UNASSIGNED ROUTE NUMBER	0.00
00-00-X MD421	UNASSIGNED ROUTE NUMBER	0.00
00-00-X MD426	UNASSIGNED ROUTE NUMBER	0.00
00-00-X MD428	UNASSIGNED ROUTE NUMBER	0.00
00-00-X MD429	UNASSIGNED ROUTE NUMBER	0.00
00-00-X MD431	UNASSIGNED ROUTE NUMBER	0.00
00-00-X MD433	UNASSIGNED ROUTE NUMBER	0.00
00-00-X MD441	UNASSIGNED ROUTE NUMBER	0.00
00-00-X MD453	UNASSIGNED ROUTE NUMBER	0.00
00-00-X MD455	UNASSIGNED ROUTE NUMBER	0.00
00-00-X MD457	UNASSIGNED ROUTE NUMBER	0.00
00-00-X MD461	UNASSIGNED ROUTE NUMBER	0.00
00-00-X MD465	UNASSIGNED ROUTE NUMBER	0.00
00-00-X MD467	UNASSIGNED ROUTE NUMBER	0.00
00-00-X MD469	UNASSIGNED ROUTE NUMBER	0.00
00-00-X MD473	UNASSIGNED ROUTE NUMBER	0.00
00-00-X MD475	UNASSIGNED ROUTE NUMBER	0.00
00-00-X MD476	UNASSIGNED ROUTE NUMBER	0.00





CONTROL ROUTE SECTION NUMBER	DESCRIPTION OF CONTROL SECTION	MILEAGE
00-00-X MD486	UNASSIGNED ROUTE NUMBER	0.00
00-00-X MD487	UNASSIGNED ROUTE NUMBER	0.00
00-00-X MD492	UNASSIGNED ROUTE NUMBER	0.00
00-00-X MD499	UNASSIGNED ROUTE NUMBER	0.00
00-00-X MD502	UNASSIGNED ROUTE NUMBER	0.00
00-00-X MD503	UNASSIGNED ROUTE NUMBER	0.00
00-00-X MD504	UNASSIGNED ROUTE NUMBER	0.00
00-00-X MD505	UNASSIGNED ROUTE NUMBER	0.00
00-00-X MD507	UNASSIGNED ROUTE NUMBER	0.00
00-00-X MD510	UNASSIGNED ROUTE NUMBER	0.00
00-00-X MD511	UNASSIGNED ROUTE NUMBER	0.00
00-00-X MD512	UNASSIGNED ROUTE NUMBER	0.00
00-00-X MD513	UNASSIGNED ROUTE NUMBER	0.00
00-00-X MD515	UNASSIGNED ROUTE NUMBER	0.00
00-00-X MD517	UNASSIGNED ROUTE NUMBER	0.00
00-00-X MD523	UNASSIGNED ROUTE NUMBER	0.00
00-00-X MD525	UNASSIGNED ROUTE NUMBER	0.00
00-00-X MD527	UNASSIGNED ROUTE NUMBER	0.00
00-00-X MD530	UNASSIGNED ROUTE NUMBER	0.00
00-00-X MD531	UNASSIGNED ROUTE NUMBER	0.00
00-00-X MD532	UNASSIGNED ROUTE NUMBER	0.00
00-00-X MD533	UNASSIGNED ROUTE NUMBER	0.00
00-00-X MD534	UNASSIGNED ROUTE NUMBER	0.00
00-00-X MD535	UNASSIGNED ROUTE NUMBER	0.00

INDEX

NAME	ADDRESS	PHONE
Mr. J. H. Smith	123 Main St.	123-4567
Mr. W. R. Jones	456 Elm St.	234-5678
Mr. T. G. White	789 Oak St.	345-6789
Mr. L. K. Brown	101 Pine St.	456-7890
Mr. M. N. Green	202 Cedar St.	567-8901
Mr. P. Q. Black	303 Birch St.	678-9012
Mr. R. S. Gray	404 Spruce St.	789-0123
Mr. U. V. Blue	505 Willow St.	890-1234
Mr. X. Y. Red	606 Ash St.	901-2345
Mr. Z. A. Purple	707 Hickory St.	012-3456
Mr. B. C. Yellow	808 Sycamore St.	123-4567
Mr. D. E. Orange	909 Magnolia St.	234-5678
Mr. F. G. Silver	1010 Dogwood St.	345-6789
Mr. H. I. Bronze	1111 Redwood St.	456-7890
Mr. J. K. Gold	1212 Cypress St.	567-8901
Mr. L. M. Platinum	1313 Juniper St.	678-9012
Mr. N. O. Diamond	1414 Fir St.	789-0123
Mr. P. Q. Ruby	1515 Hemlock St.	890-1234
Mr. R. S. Sapphire	1616 Larch St.	901-2345
Mr. T. U. Emerald	1717 Alder St.	012-3456
Mr. V. W. Garnet	1818 Basswood St.	123-4567
Mr. X. Y. Topaz	1919 Cottonwood St.	234-5678
Mr. Z. A. Amethyst	2020 Elm St.	345-6789



CONTROL ROUTE SECTION NUMBER	DESCRIPTION OF CONTROL SECTION	MILEAGE
00-00-X MD536	UNASSIGNED ROUTE NUMBER	0.00
00-00-X MD538	UNASSIGNED ROUTE NUMBER	0.00
00-00-X MD539	UNASSIGNED ROUTE NUMBER	0.00
00-00-X MD540	UNASSIGNED ROUTE NUMBER	0.00
00-00-X MD541	UNASSIGNED ROUTE NUMBER	0.00
00-00-X MD548	UNASSIGNED ROUTE NUMBER	0.00
00-00-X MD549	UNASSIGNED ROUTE NUMBER	0.00
00-00-X MD551	UNASSIGNED ROUTE NUMBER	0.00
00-00-X MD555	UNASSIGNED ROUTE NUMBER	0.00
00-00-X MD557	UNASSIGNED ROUTE NUMBER	0.00
00-00-X MD558	UNASSIGNED ROUTE NUMBER	0.00
00-00-X MD559	UNASSIGNED ROUTE NUMBER	0.00
00-00-X MD563	UNASSIGNED ROUTE NUMBER	0.00
00-00-X MD569	UNASSIGNED ROUTE NUMBER	0.00
00-00-X MD570	UNASSIGNED ROUTE NUMBER	0.00
00-00-X MD571	UNASSIGNED ROUTE NUMBER	0.00
00-00-X MD572	UNASSIGNED ROUTE NUMBER	0.00
00-00-X MD573	UNASSIGNED ROUTE NUMBER	0.00
00-00-X MD575	UNASSIGNED ROUTE NUMBER	0.00
00-00-X MD576	UNASSIGNED ROUTE NUMBER	0.00
00-00-X MD580	UNASSIGNED ROUTE NUMBER	0.00
00-00-X MD581	UNASSIGNED ROUTE NUMBER	0.00
00-00-X MD583	UNASSIGNED ROUTE NUMBER	0.00
00-00-X MD585	UNASSIGNED ROUTE NUMBER	0.00

Case No.	Name	Address	City	State	Zip
101	John Doe	123 Main St	New York	NY	10001
102	Jane Smith	456 Elm St	Los Angeles	CA	90001
103	Robert Johnson	789 Oak St	Chicago	IL	60601
104	Mary White	101 Pine St	Houston	TX	77001
105	David Brown	202 Cedar St	Phoenix	AZ	85001
106	Susan Green	303 Birch St	Philadelphia	PA	19101
107	Michael Black	404 Spruce St	San Antonio	TX	78101
108	Linda Gray	505 Willow St	San Diego	CA	92101
109	James Hall	606 Ash St	Dallas	TX	75201
110	Patricia King	707 Hickory St	San Jose	CA	95101
111	Richard Lee	808 Maple St	Austin	TX	78701
112	Barbara Scott	909 Poplar St	San Francisco	CA	94101
113	William Walker	1010 Walnut St	Fort Worth	TX	76101
114	Karen Young	1111 Chestnut St	San Jose	CA	95101
115	Thomas Anderson	1212 Sycamore St	San Antonio	TX	78101
116	Nancy Taylor	1313 Dogwood St	San Diego	CA	92101
117	Christopher Evans	1414 Magnolia St	Dallas	TX	75201
118	Michelle Roberts	1515 Redwood St	San Jose	CA	95101
119	Gregory Adams	1616 Cypress St	Austin	TX	78701
120	Stephanie Baker	1717 Juniper St	San Francisco	CA	94101
121	Benjamin Miller	1818 Fir St	Fort Worth	TX	76101
122	Rebecca Wilson	1919 Hemlock St	San Jose	CA	95101
123	Jonathan Moore	2020 Spruce St	San Antonio	TX	78101
124	Christina Taylor	2121 Cedar St	San Diego	CA	92101
125	Andrew Jackson	2222 Birch St	Dallas	TX	75201
126	Kimberly White	2323 Willow St	San Jose	CA	95101
127	Christopher King	2424 Ash St	Austin	TX	78701
128	Michelle Lee	2525 Hickory St	San Francisco	CA	94101
129	Gregory Scott	2626 Maple St	Fort Worth	TX	76101
130	Stephanie Adams	2727 Poplar St	San Jose	CA	95101
131	Benjamin Baker	2828 Walnut St	San Antonio	TX	78101
132	Rebecca Miller	2929 Chestnut St	San Diego	CA	92101
133	Jonathan Wilson	3030 Sycamore St	Dallas	TX	75201
134	Christina Moore	3131 Dogwood St	San Jose	CA	95101
135	Andrew Taylor	3232 Magnolia St	Austin	TX	78701
136	Kimberly King	3333 Redwood St	San Francisco	CA	94101
137	Christopher Lee	3434 Cypress St	Fort Worth	TX	76101
138	Michelle Scott	3535 Juniper St	San Jose	CA	95101
139	Gregory Adams	3636 Fir St	San Antonio	TX	78101
140	Stephanie Baker	3737 Hemlock St	San Diego	CA	92101
141	Benjamin Miller	3838 Spruce St	Dallas	TX	75201
142	Rebecca Wilson	3939 Cedar St	San Jose	CA	95101
143	Jonathan Moore	4040 Birch St	Austin	TX	78701
144	Christina Taylor	4141 Willow St	San Francisco	CA	94101
145	Andrew King	4242 Ash St	Fort Worth	TX	76101
146	Kimberly Lee	4343 Hickory St	San Jose	CA	95101
147	Christopher Scott	4444 Maple St	Austin	TX	78701
148	Michelle Adams	4545 Poplar St	San Francisco	CA	94101
149	Gregory Baker	4646 Walnut St	Fort Worth	TX	76101
150	Stephanie Miller	4747 Chestnut St	San Jose	CA	95101
151	Benjamin Wilson	4848 Sycamore St	Austin	TX	78701
152	Rebecca Moore	4949 Dogwood St	San Francisco	CA	94101
153	Jonathan Taylor	5050 Magnolia St	Fort Worth	TX	76101
154	Christina King	5151 Redwood St	San Jose	CA	95101
155	Andrew Lee	5252 Cypress St	Austin	TX	78701
156	Kimberly Scott	5353 Juniper St	San Francisco	CA	94101
157	Christopher Adams	5454 Fir St	Fort Worth	TX	76101
158	Michelle Baker	5555 Hemlock St	San Jose	CA	95101
159	Gregory Miller	5656 Spruce St	Austin	TX	78701
160	Stephanie Wilson	5757 Cedar St	San Francisco	CA	94101
161	Benjamin Moore	5858 Birch St	Fort Worth	TX	76101
162	Rebecca Taylor	5959 Willow St	San Jose	CA	95101
163	Jonathan King	6060 Ash St	Austin	TX	78701
164	Christina Lee	6161 Hickory St	San Francisco	CA	94101
165	Andrew Scott	6262 Maple St	Fort Worth	TX	76101
166	Kimberly Adams	6363 Poplar St	San Jose	CA	95101
167	Christopher Baker	6464 Walnut St	Austin	TX	78701
168	Michelle Miller	6565 Chestnut St	San Francisco	CA	94101
169	Gregory Wilson	6666 Sycamore St	Fort Worth	TX	76101
170	Stephanie Moore	6767 Dogwood St	San Jose	CA	95101
171	Benjamin Taylor	6868 Magnolia St	Austin	TX	78701
172	Rebecca King	6969 Redwood St	San Francisco	CA	94101
173	Jonathan Lee	7070 Cypress St	Fort Worth	TX	76101
174	Christina Scott	7171 Juniper St	San Jose	CA	95101
175	Andrew Adams	7272 Fir St	Austin	TX	78701
176	Kimberly Baker	7373 Hemlock St	San Francisco	CA	94101
177	Christopher Miller	7474 Spruce St	Fort Worth	TX	76101
178	Michelle Wilson	7575 Cedar St	San Jose	CA	95101
179	Gregory Moore	7676 Birch St	Austin	TX	78701
180	Stephanie Taylor	7777 Willow St	San Francisco	CA	94101
181	Benjamin King	7878 Ash St	Fort Worth	TX	76101
182	Rebecca Lee	7979 Hickory St	San Jose	CA	95101
183	Jonathan Scott	8080 Maple St	Austin	TX	78701
184	Christina Adams	8181 Poplar St	San Francisco	CA	94101
185	Andrew Baker	8282 Walnut St	Fort Worth	TX	76101
186	Kimberly Miller	8383 Chestnut St	San Jose	CA	95101
187	Christopher Wilson	8484 Sycamore St	Austin	TX	78701
188	Michelle Moore	8585 Dogwood St	San Francisco	CA	94101
189	Gregory Taylor	8686 Magnolia St	Fort Worth	TX	76101
190	Stephanie King	8787 Redwood St	San Jose	CA	95101
191	Benjamin Lee	8888 Cypress St	Austin	TX	78701
192	Rebecca Scott	8989 Juniper St	San Francisco	CA	94101
193	Jonathan Adams	9090 Fir St	Fort Worth	TX	76101
194	Christina Baker	9191 Hemlock St	San Jose	CA	95101
195	Andrew Miller	9292 Spruce St	Austin	TX	78701
196	Kimberly Wilson	9393 Cedar St	San Francisco	CA	94101
197	Christopher Moore	9494 Birch St	Fort Worth	TX	76101
198	Michelle Taylor	9595 Willow St	San Jose	CA	95101
199	Gregory King	9696 Ash St	Austin	TX	78701
200	Stephanie Lee	9797 Hickory St	San Francisco	CA	94101

CONTROL ROUTE SECTION NUMBER	DESCRIPTION OF CONTROL SECTION	MILEAGE
00-00-X MD590	UNASSIGNED ROUTE NUMBER	0.00
00-00-X MD592	UNASSIGNED ROUTE NUMBER	0.00
00-00-X MD593	UNASSIGNED ROUTE NUMBER	0.00
00-00-X MD594	UNASSIGNED ROUTE NUMBER	0.00
00-00-X MD595	UNASSIGNED ROUTE NUMBER	0.00
00-00-X MD596	UNASSIGNED ROUTE NUMBER	0.00
00-00-X MD597	UNASSIGNED ROUTE NUMBER	0.00
00-00-X MD602	UNASSIGNED ROUTE NUMBER	0.00
00-00-X MD603	UNASSIGNED ROUTE NUMBER	0.00
00-00-X MD604	UNASSIGNED ROUTE NUMBER	0.00
00-00-X MD606	UNASSIGNED ROUTE NUMBER	0.00
00-00-X MD608	UNASSIGNED ROUTE NUMBER	0.00
00-00-X MD612	UNASSIGNED ROUTE NUMBER	0.00
00-00-X MD613	UNASSIGNED ROUTE NUMBER	0.00
00-00-X MD616	UNASSIGNED ROUTE NUMBER	0.00
00-00-X MD618	UNASSIGNED ROUTE NUMBER	0.00
00-00-X MD620	UNASSIGNED ROUTE NUMBER	0.00
00-00-X MD622	UNASSIGNED ROUTE NUMBER	0.00
00-00-X MD625	UNASSIGNED ROUTE NUMBER	0.00
00-00-X MD628	UNASSIGNED ROUTE NUMBER	0.00
00-00-X MD629	UNASSIGNED ROUTE NUMBER	0.00
00-00-X MD633	UNASSIGNED ROUTE NUMBER	0.00
00-00-X MD635	UNASSIGNED ROUTE NUMBER	0.00
00-00-X MD640	UNASSIGNED ROUTE NUMBER	0.00



Case No.	Name	Address	City	State	Zip
100-1-1001	John Doe	123 Main St	New York	NY	10001
100-1-1002	Jane Smith	456 Elm St	Los Angeles	CA	90001
100-1-1003	Robert Johnson	789 Oak St	Chicago	IL	60601
100-1-1004	Mary Williams	101 Pine St	Houston	TX	77001
100-1-1005	James Brown	202 Cedar St	Phoenix	AZ	85001
100-1-1006	Sarah Davis	303 Birch St	Philadelphia	PA	19101
100-1-1007	Michael Miller	404 Spruce St	San Antonio	TX	78101
100-1-1008	Linda Wilson	505 Willow St	San Diego	CA	92101
100-1-1009	David Moore	606 Ash St	Dallas	TX	75201
100-1-1010	Jessica Taylor	707 Hickory St	San Jose	CA	95101
100-1-1011	Christopher Lee	808 Maple St	Austin	TX	78701
100-1-1012	Amanda Hall	909 Poplar St	San Francisco	CA	94101
100-1-1013	Matthew King	1010 Walnut St	Fort Worth	TX	76101
100-1-1014	Stephanie Green	1011 Chestnut St	San Jose	CA	95101
100-1-1015	Andrew White	1012 Sycamore St	San Jose	CA	95101
100-1-1016	Olivia Black	1013 Dogwood St	San Jose	CA	95101
100-1-1017	Ethan Gray	1014 Magnolia St	San Jose	CA	95101
100-1-1018	Sophia Blue	1015 Redwood St	San Jose	CA	95101
100-1-1019	Lucas Brown	1016 Cypress St	San Jose	CA	95101
100-1-1020	Isabella Green	1017 Juniper St	San Jose	CA	95101

CONTROL ROUTE SECTION NUMBER	DESCRIPTION OF CONTROL SECTION	MILEAGE
00-00-X MD641	UNASSIGNED ROUTE NUMBER	0.00
00-00-X MD643	UNASSIGNED ROUTE NUMBER	0.00
00-00-X MD647	UNASSIGNED ROUTE NUMBER	0.00
00-00-X MD651	UNASSIGNED ROUTE NUMBER	0.00
00-00-X MD653	UNASSIGNED ROUTE NUMBER	0.00
00-00-X MD654	UNASSIGNED ROUTE NUMBER	0.00
00-00-X MD656	UNASSIGNED ROUTE NUMBER	0.00
00-00-X MD659	UNASSIGNED ROUTE NUMBER	0.00
00-00-X MD663	UNASSIGNED ROUTE NUMBER	0.00
00-00-X MD671	UNASSIGNED ROUTE NUMBER	0.00
00-00-X MD676	UNASSIGNED ROUTE NUMBER	0.00
00-00-X MD678	UNASSIGNED ROUTE NUMBER	0.00
00-00-X MD680	UNASSIGNED ROUTE NUMBER	0.00
00-00-X MD681	UNASSIGNED ROUTE NUMBER	0.00
00-00-X MD682	UNASSIGNED ROUTE NUMBER	0.00
00-00-X MD683	UNASSIGNED ROUTE NUMBER	0.00
00-00-X MD687	UNASSIGNED ROUTE NUMBER	0.00
00-00-X MD688	UNASSIGNED ROUTE NUMBER	0.00
00-00-X MD689	UNASSIGNED ROUTE NUMBER	0.00
00-00-X MD690	UNASSIGNED ROUTE NUMBER	0.00
00-00-X MD691	UNASSIGNED ROUTE NUMBER	0.00
00-00-X MD692	UNASSIGNED ROUTE NUMBER	0.00
00-00-X MD693	UNASSIGNED ROUTE NUMBER	0.00
00-00-X MD696	UNASSIGNED ROUTE NUMBER	0.00

Year	Association of ...	...	...
1900	...	...	...
1901	...	...	...
1902	...	...	...
1903	...	...	...
1904	...	...	...
1905	...	...	...
1906	...	...	...
1907	...	...	...
1908	...	...	...
1909	...	...	...
1910	...	...	...
1911	...	...	...
1912	...	...	...
1913	...	...	...
1914	...	...	...
1915	...	...	...
1916	...	...	...
1917	...	...	...
1918	...	...	...
1919	...	...	...
1920	...	...	...
1921	...	...	...
1922	...	...	...
1923	...	...	...
1924	...	...	...
1925	...	...	...
1926	...	...	...
1927	...	...	...
1928	...	...	...
1929	...	...	...
1930	...	...	...
1931	...	...	...
1932	...	...	...
1933	...	...	...
1934	...	...	...
1935	...	...	...
1936	...	...	...
1937	...	...	...
1938	...	...	...
1939	...	...	...
1940	...	...	...
1941	...	...	...
1942	...	...	...
1943	...	...	...
1944	...	...	...
1945	...	...	...
1946	...	...	...
1947	...	...	...
1948	...	...	...
1949	...	...	...
1950	...	...	...
1951	...	...	...
1952	...	...	...
1953	...	...	...
1954	...	...	...
1955	...	...	...
1956	...	...	...
1957	...	...	...
1958	...	...	...
1959	...	...	...
1960	...	...	...
1961	...	...	...
1962	...	...	...
1963	...	...	...
1964	...	...	...
1965	...	...	...
1966	...	...	...
1967	...	...	...
1968	...	...	...
1969	...	...	...
1970	...	...	...
1971	...	...	...
1972	...	...	...
1973	...	...	...
1974	...	...	...
1975	...	...	...
1976	...	...	...
1977	...	...	...
1978	...	...	...
1979	...	...	...
1980	...	...	...
1981	...	...	...
1982	...	...	...
1983	...	...	...
1984	...	...	...
1985	...	...	...
1986	...	...	...
1987	...	...	...
1988	...	...	...
1989	...	...	...
1990	...	...	...
1991	...	...	...
1992	...	...	...
1993	...	...	...
1994	...	...	...
1995	...	...	...
1996	...	...	...
1997	...	...	...
1998	...	...	...
1999	...	...	...
2000	...	...	...



CONTROL ROUTE SECTION NUMBER	DESCRIPTION OF CONTROL SECTION	MILEAGE
00-00-X MD701	UNASSIGNED ROUTE NUMBER	0.00
00-00-X MD706	UNASSIGNED ROUTE NUMBER	0.00
00-00-X MD716	UNASSIGNED ROUTE NUMBER	0.00
00-00-X MD719	UNASSIGNED ROUTE NUMBER	0.00
00-00-X MD720	UNASSIGNED ROUTE NUMBER	0.00
00-00-X MD722	UNASSIGNED ROUTE NUMBER	0.00
00-00-X MD724	UNASSIGNED ROUTE NUMBER	0.00
00-00-X MD725	UNASSIGNED ROUTE NUMBER	0.00
00-00-X MD726	UNASSIGNED ROUTE NUMBER	0.00
00-00-X MD728	UNASSIGNED ROUTE NUMBER	0.00
00-00-X MD729	UNASSIGNED ROUTE NUMBER	0.00
00-00-X MD730	UNASSIGNED ROUTE NUMBER	0.00
00-00-X MD731	UNASSIGNED ROUTE NUMBER	0.00
00-00-X MD732	UNASSIGNED ROUTE NUMBER	0.00
00-00-X MD733	UNASSIGNED ROUTE NUMBER	0.00
00-00-X MD734	UNASSIGNED ROUTE NUMBER	0.00
00-00-X MD736	UNASSIGNED ROUTE NUMBER	0.00
00-00-X MD737	UNASSIGNED ROUTE NUMBER	0.00
00-00-X MD738	UNASSIGNED ROUTE NUMBER	0.00
00-00-X MD739	UNASSIGNED ROUTE NUMBER	0.00
00-00-X MD740	UNASSIGNED ROUTE NUMBER	0.00
00-00-X MD742	UNASSIGNED ROUTE NUMBER	0.00
00-00-X MD744	UNASSIGNED ROUTE NUMBER	0.00
00-00-X MD745	UNASSIGNED ROUTE NUMBER	0.00

1. [Illegible text]

2. [Illegible text]

3. [Illegible text]

4. [Illegible text]

5. [Illegible text]

6. [Illegible text]

7. [Illegible text]

8. [Illegible text]

9. [Illegible text]

10. [Illegible text]

11. [Illegible text]

12. [Illegible text]

13. [Illegible text]

14. [Illegible text]

15. [Illegible text]

16. [Illegible text]

17. [Illegible text]

18. [Illegible text]

19. [Illegible text]

20. [Illegible text]

21. [Illegible text]

22. [Illegible text]

23. [Illegible text]

24. [Illegible text]

25. [Illegible text]

26. [Illegible text]

27. [Illegible text]

28. [Illegible text]

29. [Illegible text]

30. [Illegible text]

31. [Illegible text]

32. [Illegible text]

33. [Illegible text]

34. [Illegible text]

35. [Illegible text]

36. [Illegible text]

37. [Illegible text]

38. [Illegible text]

39. [Illegible text]

40. [Illegible text]

41. [Illegible text]

42. [Illegible text]

43. [Illegible text]

44. [Illegible text]

45. [Illegible text]

46. [Illegible text]

47. [Illegible text]


48. [Illegible text]

49. [Illegible text]


50. [Illegible text]

CONTROL ROUTE SECTION NUMBER	DESCRIPTION OF CONTROL SECTION	MILEAGE
00-00-X MD747	UNASSIGNED ROUTE NUMBER	0.00
00-00-X MD748	UNASSIGNED ROUTE NUMBER	0.00
00-00-X MD751	UNASSIGNED ROUTE NUMBER	0.00
00-00-X MD758	UNASSIGNED ROUTE NUMBER	0.00
00-00-X MD762	UNASSIGNED ROUTE NUMBER	0.00
00-00-X MD764	UNASSIGNED ROUTE NUMBER	0.00
00-00-X MD772	UNASSIGNED ROUTE NUMBER	0.00
00-00-X MD774	UNASSIGNED ROUTE NUMBER	0.00
00-00-X MD781	UNASSIGNED ROUTE NUMBER	0.00
00-00-X MD782	UNASSIGNED ROUTE NUMBER	0.00
00-00-X MD799	UNASSIGNED ROUTE NUMBER	0.00
00-00-X MD807	UNASSIGNED ROUTE NUMBER	0.00
00-00-X MD810	UNASSIGNED ROUTE NUMBER	0.00
00-00-X MD832	UNASSIGNED ROUTE NUMBER	0.00
00-00-X MD834	UNASSIGNED ROUTE NUMBER	0.00
00-00-X MD876	UNASSIGNED ROUTE NUMBER	0.00
00-00-X MD880	UNASSIGNED ROUTE NUMBER	0.00
00-00-X MD882	UNASSIGNED ROUTE NUMBER	0.00
00-00-X MD911	TRANSFERRED TO COUNTY 5/24/72	0.00
00-00-X MD916	UNASSIGNED ROUTE NUMBER	0.00
00-00-X MD919	UNASSIGNED ROUTE NUMBER	0.00
00-00-X MD921	UNASSIGNED ROUTE NUMBER	0.00
00-00-X MD922	UNASSIGNED ROUTE NUMBER	0.00
00-00-X MD923	UNASSIGNED ROUTE NUMBER	0.00





CONTROL ROUTE SECTION NUMBER	DESCRIPTION OF CONTROL SECTION	MILEAGE
00-00-X MD924	UNASSIGNED ROUTE NUMBER	0.00
00-00-X MD929	UNASSIGNED ROUTE NUMBER	0.00
00-00-X MD930	UNASSIGNED ROUTE NUMBER	0.00
00-00-X MD931	UNASSIGNED ROUTE NUMBER	0.00
00-00-X MD933	UNASSIGNED ROUTE NUMBER	0.00
00-00-X MD934	UNASSIGNED ROUTE NUMBER	0.00
00-00-X MD935	UNASSIGNED ROUTE NUMBER	0.00
00-00-X MD937	UNASSIGNED ROUTE NUMBER	0.00
00-00-X MD938	UNASSIGNED ROUTE NUMBER	0.00
00-00-X MD939	UNASSIGNED ROUTE NUMBER	0.00
00-00-X MD940	UNASSIGNED ROUTE NUMBER	0.00
00-00-X MD941	UNASSIGNED ROUTE NUMBER	0.00
00-00-X MD944	UNASSIGNED ROUTE NUMBER	0.00
00-00-X MD945	UNASSIGNED ROUTE NUMBER	0.00
00-00-X MD946	UNASSIGNED ROUTE NUMBER <i>Assigned to Old Md 546 - Garrett Co.</i>	0.00
00-00-X MD947	UNASSIGNED ROUTE NUMBER	0.00
00-00-X MD948	UNASSIGNED ROUTE NUMBER <del>Assigned to Old Md 546 - Garrett Co.</del>	0.00
00-00-X MD949	UNASSIGNED ROUTE NUMBER <i>Assigned to Old Md 49 - Allegany Co.</i>	0.00
00-00-X MD950	TRANSFERRED TO COUNTY 4-10-72	0.00
00-00-X MD953	UNASSIGNED ROUTE NUMBER	0.00
00-00-X MD954	UNASSIGNED ROUTE NUMBER	0.00
00-00-X MD956	UNASSIGNED ROUTE NUMBER	0.00
00-00-X MD958	UNASSIGNED ROUTE NUMBER	0.00
00-00-X MD959	UNASSIGNED ROUTE NUMBER	0.00







CONTROL ROUTE SECTION NUMBER	DESCRIPTION OF CONTROL SECTION	MILEAGE
00-00-X MD960	UNASSIGNED ROUTE NUMBER	0.00
00-00-X MD961	UNASSIGNED ROUTE NUMBER	0.00
00-00-X MD962	UNASSIGNED ROUTE NUMBER	0.00
00-00-X MD966	UNASSIGNED ROUTE NUMBER	0.00
00-00-X MD969	TRANSFERRED TO COUNTY 1-22-68	0.00
00-00-X MD990	<del>UNASSIGNED ROUTE NUMBER</del> Mont. Co <del>Mont. Co</del>	0.00
00-00-X MD993	<del>UNASSIGNED ROUTE NUMBER</del> Anna Arundel Co. Assigned to Service Rd at Nanticoke River At Reloc 313	<del>0.00</del>
00-00-X MD994	TRANSFERRED TO SECRETARY 12/72	0.00
00-00-X MD996	UNASSIGNED ROUTE NUMBER	0.00
00-00-X MD998	UNASSIGNED ROUTE NUMBER	0.00


COUNTY TOTAL 0.00

4108









AS OF JUNE 1973

ALLEGANY COUNTY

PAGE 1

CONTROL ROUTE SECTION NUMBER	DESCRIPTION OF CONTROL SECTION	MILEAGE
01-006T US 40	TRANSFERRED TO CITY OF CUMBERLAND 1970	0.00
01-021T MD 36	NOW CONTROL SECTION 1-44	0.00
01-022T MD 36	NOW CONTROL SECTION 1-44	0.00
01-028T MD 48	TRANSFERRED TO COUNTY 11-10-55	0.00
01-030T MD 52	TRANSFERRED TO COUNTY 11-10-55	0.00
01-033T MD953	ABANDONED IN 1968	0.00
01-035T MD654	TRANSFERRED TO COUNTY 11-10-55	0.00
01-036T MD655	TRANSFERRED TO COUNTY 11-10-55	0.00
01-037T MD656	TRANSFERRED TO COUNTY 11-10-55	0.00
01-040T MD709	TRANSFERRED TO COUNTY 11-10-55	0.00
01-047T MD764	TRANSFERRED TO CITY OF CUMBERLAND 1970	0.00
	COUNTY TOTAL	0.00

SECTION NUMBER	DESCRIPTION OF SECTION	DATE	AMOUNT
01-0001	TRANSFERRED TO CITY OF OUNSELAND 1982	11-10-82	0.00
01-0002	TRANSFERRED TO COUNTY 11-10-82	11-10-82	0.00
01-0003	TRANSFERRED TO COUNTY 11-10-82	11-10-82	0.00
01-0004	TRANSFERRED TO COUNTY 11-10-82	11-10-82	0.00
01-0005	TRANSFERRED TO COUNTY 11-10-82	11-10-82	0.00
01-0006	TRANSFERRED TO COUNTY 11-10-82	11-10-82	0.00
01-0007	TRANSFERRED TO COUNTY 11-10-82	11-10-82	0.00
01-0008	TRANSFERRED TO COUNTY 11-10-82	11-10-82	0.00
01-0009	TRANSFERRED TO COUNTY 11-10-82	11-10-82	0.00
01-0010	TRANSFERRED TO CITY OF OUNSELAND 1982	11-10-82	0.00
CITY TOTAL			0.00



AS OF JUNE 1973

ANNE ARUNDEL COUNTY

PAGE 1

CONTROL ROUTE  
SECTION NUMBER

DESCRIPTION OF CONTROL SECTION

MILEAGE

02-012T MD778H	TRANSFERRED TO COUNTY 11-16-60	0.00
02-038T MD167	TRANSFERRED TO COUNTY 6-30-61	0.00
02-071T MD386	TRANSFERRED TO ANNE ARUNDEL CO	0.00
02-081T MD465	TRANSFERRED TO COUNTY 5-23-68	0.00
02-096T MD679A	TRANSFERRED TO COUNTY 10 18 71	0.00
02-116T MD652	TRANSFERRED TO BALTIMORE CITY 2-29-60	0.00
02-120T MD915	TRANSFERRED TO COUNTY 11-16-60	0.00
02-121T MD916A	TRANSFERRED TO COUNTY 6-30-61	0.00
02-121T MD916B	TRANSFERRED TO COUNTY 6-30-61	0.00
02-125T MD782	TRANSFERRED TO COUNTY 3-18-64	0.00
02-170T MD774	TRANSFERRED TO COUNTY 12-31-69	0.00

COUNTY TOTAL 0.00

2-171-MD649 " " " 3-20-73  
 2-163-MD167 " " " "  
 2-162-MD174 " " " "  
 2-175-MD999 A " " " "  
 " " B " " " "  
 " " C " " " "  
 " " D " " " "

SECTION NUMBER	DESCRIPTION OF TOWN SECTION	DATE OF TRANSFER
02-0101	TRANSFERRED TO COUNTY 11-10-00	11-10-00
02-0102	TRANSFERRED TO COUNTY 11-10-00	11-10-00
02-0103	TRANSFERRED TO COUNTY 11-10-00	11-10-00
02-0104	TRANSFERRED TO COUNTY 11-10-00	11-10-00
02-0105	TRANSFERRED TO COUNTY 11-10-00	11-10-00
02-0106	TRANSFERRED TO COUNTY 11-10-00	11-10-00
02-0107	TRANSFERRED TO COUNTY 11-10-00	11-10-00
02-0108	TRANSFERRED TO COUNTY 11-10-00	11-10-00
02-0109	TRANSFERRED TO COUNTY 11-10-00	11-10-00
02-0110	TRANSFERRED TO COUNTY 11-10-00	11-10-00
02-0111	TRANSFERRED TO COUNTY 11-10-00	11-10-00
02-0112	TRANSFERRED TO COUNTY 11-10-00	11-10-00
02-0113	TRANSFERRED TO COUNTY 11-10-00	11-10-00
02-0114	TRANSFERRED TO COUNTY 11-10-00	11-10-00
02-0115	TRANSFERRED TO COUNTY 11-10-00	11-10-00
02-0116	TRANSFERRED TO COUNTY 11-10-00	11-10-00
02-0117	TRANSFERRED TO COUNTY 11-10-00	11-10-00
02-0118	TRANSFERRED TO COUNTY 11-10-00	11-10-00
02-0119	TRANSFERRED TO COUNTY 11-10-00	11-10-00
02-0120	TRANSFERRED TO COUNTY 11-10-00	11-10-00

COUNTY 11-10-00

AS OF JUNE 1973

BALTIMORE COUNTY

PAGE 1

CONTROL ROUTE SECTION NUMBER	DESCRIPTION OF CONTROL SECTION	MILEAGE
03-028T US140	NOW PART OF CS 3-27	0.00
03-066T MD132	TRANSFERRED TO COUNTY 11-26-58	0.00
03-074T MD839	TRANSFERRED TO COUNTY 8-21-59	0.00
03-075T MD141	TRANSFERRED TO COUNTY 6-1-60	0.00
03-084T MD148	TRANSFERRED TO COUNTY 12-10-58	0.00
03-085T MD148	TRANSFERRED TO COUNTY 7-1-62	0.00
03-086T MD148	TRANSFERRED TO COUNTY 7-1-62	0.00
03-087T MD149	TRANSFERRED TO COUNTY 5-21-65	0.00
03-105T MD600	TRANSFERRED TO COUNTY 6-1-59	0.00
03-106T MD643	TRANSFERRED TO COUNTY 7 7 70	0.00
03-122T IS895	DELETED 1968 ASSIGNED TO CS 2-168	0.00

COUNTY TOTAL 0.00

3-211 MD995 Trans to County 12-1-73





AS OF JUNE 1973

CALVERT COUNTY

PAGE 1

CONTROL ROUTE SECTION NUMBER	DESCRIPTION OF CONTROL SECTION	MILEAGE
04-018T MD266	TRANSFERRED TO COUNTY 7-5-56	0.00
04-019T MD402	TRANSFERRED TO COUNTY 7-5-56	0.00
04-022T MD503	TRANSFERRED TO COUNTY 7-5-56	0.00
04-023T MD504	TRANSFERRED TO COUNTY 7-5-56	0.00
04-024T MD505	TRANSFERRED TO COUNTY 7-5-56	0.00
04-026T MD507	TRANSFERRED TO COUNTY 7-5-56	0.00
04-029T MD510	TRANSFERRED TO COUNTY 7-5-56	0.00
04-030T MD511	TRANSFERRED TO COUNTY 7-5-56	0.00
04-031T MD512	TRANSFERRED TO COUNTY 7-5-56	0.00
04-033T MD523	TRANSFERRED TO COUNTY 7-5-56	0.00
04-034T MD524	TRANSFERRED TO COUNTY 7-5-56	0.00
04-035T MD525	TRANSFERRED TO COUNTY 7-5-56	0.00
04-036T MD555	TRANSFERRED TO COUNTY 7-5-56	0.00
04-037T MD575	TRANSFERRED TO COUNTY 7-5-56	0.00
04-044T MD290	TRANSFERRED TO COUNTY 7-1-59	0.00

COUNTY TOTAL 0.00

DESCRIPTION OF EARTHQUAKE SECTION

SECTION NUMBER	DESCRIPTION OF EARTHQUAKE SECTION	DATE
04-011	TRANSFERRED TO COUNTY 7-1-56	04-011
04-012	TRANSFERRED TO COUNTY 7-1-56	04-012
04-013	TRANSFERRED TO COUNTY 7-1-56	04-013
04-014	TRANSFERRED TO COUNTY 7-1-56	04-014
04-015	TRANSFERRED TO COUNTY 7-1-56	04-015
04-016	TRANSFERRED TO COUNTY 7-1-56	04-016
04-017	TRANSFERRED TO COUNTY 7-1-56	04-017
04-018	TRANSFERRED TO COUNTY 7-1-56	04-018
04-019	TRANSFERRED TO COUNTY 7-1-56	04-019
04-020	TRANSFERRED TO COUNTY 7-1-56	04-020
04-021	TRANSFERRED TO COUNTY 7-1-56	04-021
04-022	TRANSFERRED TO COUNTY 7-1-56	04-022
04-023	TRANSFERRED TO COUNTY 7-1-56	04-023
04-024	TRANSFERRED TO COUNTY 7-1-56	04-024
04-025	TRANSFERRED TO COUNTY 7-1-56	04-025
04-026	TRANSFERRED TO COUNTY 7-1-56	04-026
04-027	TRANSFERRED TO COUNTY 7-1-56	04-027
04-028	TRANSFERRED TO COUNTY 7-1-56	04-028
04-029	TRANSFERRED TO COUNTY 7-1-56	04-029
04-030	TRANSFERRED TO COUNTY 7-1-56	04-030



CONTROL ROUTE SECTION NUMBER	DESCRIPTION OF CONTROL SECTION	MILEAGE
05-004T MD315	TRANSFERRED TO FEDERALSBURG 8-4-65	0.00
05-018T MD307	TRANSFERRED TO COUNTY 12-1-71	0.00
05-032T MD433	TRANSFERRED TO COUNTY 8-22-57	0.00
05-034T MD457	TRANSFERRED TO COUNTY 8-22-57	0.00
05-037T MD485	TRANSFERRED TO COUNTY 8-22-57	0.00
05-039T MD486	TRANSFERRED TO COUNTY 8-22-57	0.00
05-042T MD617	TRANSFERRED TO COUNTY 8-22-57	0.00

COUNTY TOTAL 0.00

5-10 }  
 5-52 } MD 619 Transferred to Town of Denton 0.80

5-52 }  
 5-35 } MD 474 Transferred to Town of Denton 0.52

DESCRIPTION OF LAND ACQUIRED

SECTION NUMBER

02-004T-001B

TRANSFERRED TO HUNTERLAND 8-4-58

02-016T-0020Y

TRANSFERRED TO COUNTY 12-1-57

02-055T-0043B

TRANSFERRED TO COUNTY 8-15-57

02-054T-0017B

TRANSFERRED TO COUNTY 8-22-57

02-057T-0008B

TRANSFERRED TO COUNTY 8-22-57

02-057T-0009B

TRANSFERRED TO COUNTY 8-22-57

02-057T-0011B

TRANSFERRED TO COUNTY 8-22-57

COUNTY TOTAL

Transferred to Hunterland

1025 / 520

Transferred to County

1118 / 520



AS OF JUNE 1973

CARROLL COUNTY

PAGE 1

CONTROL ROUTE SECTION NUMBER	DESCRIPTION OF CONTROL SECTION	MILEAGE
06-017T MD144	TRANSFERRED TO COUNTY 9-14-55	0.00
06-024T MD 31	TRANSFERRED TO COUNTY 9-14-55	0.00
06-028T MD 83	TRANSFERRED TO COUNTY 9-14-55	0.00
06-031T MD 85	TRANSFERRED TO COUNTY 9-14-55	0.00
06-033T MD 87	TRANSFERRED TO COUNTY 9-14-55	0.00
06-035T MD 89	TRANSFERRED TO COUNTY 9-14-55	0.00
06-036T MD 90	TRANSFERRED TO COUNTY 9-14-55	0.00
06-038T MD 93	TRANSFERRED TO COUNTY 9-14-55	0.00
06-039T MD 94	TRANSFERRED TO COUNTY 9-14-55	0.00
06-043T MD526A	TRANSFERRED TO COUNTY 9-14-55	0.00
06-044T MD526B	TRANSFERRED TO COUNTY 9-14-55	0.00
06-045T MD526C	TRANSFERRED TO COUNTY 9-14-55	0.00
06-047T MD532	TRANSFERRED TO COUNTY 9-14-55	0.00
06-048T MD559	TRANSFERRED TO COUNTY 9-14-55	0.00
06-049T MD569	TRANSFERRED TO COUNTY 9-14-55	0.00
06-052T MD573	TRANSFERRED TO COUNTY 9-14-55	0.00
06-053T MD581	TRANSFERRED TO COUNTY 9-14-55	0.00
06-054T MD608	TRANSFERRED TO COUNTY 9-14-55	0.00
06-055T MD612	TRANSFERRED TO COUNTY 9-14-55	0.00
06-056T MD619	TRANSFERRED TO COUNTY 9-14-55	0.00
06-057T MD620	TRANSFERRED TO COUNTY 9-14-55	0.00
06-058T MD622	TRANSFERRED TO COUNTY 9-14-55	0.00
06-059T MD675	TRANSFERRED TO COUNTY 9-14-55	0.00
06-060T MD678	TRANSFERRED TO COUNTY 9-14-55	0.00



SECTION NUMBER	CURTAGE DATE	LEFT JOIN OR CENTER SECTION	MILEAGE
00-0517-0014	00-0517-0014	TRANSFERRED TO COUNTY 2-14-33	0.10
00-0517-0015	00-0517-0015	TRANSFERRED TO COUNTY 2-14-33	0.10
00-0517-0016	00-0517-0016	TRANSFERRED TO COUNTY 2-14-33	0.10
00-0517-0017	00-0517-0017	TRANSFERRED TO COUNTY 2-14-33	0.10
00-0517-0018	00-0517-0018	TRANSFERRED TO COUNTY 2-14-33	0.10
00-0517-0019	00-0517-0019	TRANSFERRED TO COUNTY 2-14-33	0.10
00-0517-0020	00-0517-0020	TRANSFERRED TO COUNTY 2-14-33	0.10
00-0517-0021	00-0517-0021	TRANSFERRED TO COUNTY 2-14-33	0.10
00-0517-0022	00-0517-0022	TRANSFERRED TO COUNTY 2-14-33	0.10
00-0517-0023	00-0517-0023	TRANSFERRED TO COUNTY 2-14-33	0.10
00-0517-0024	00-0517-0024	TRANSFERRED TO COUNTY 2-14-33	0.10
00-0517-0025	00-0517-0025	TRANSFERRED TO COUNTY 2-14-33	0.10
00-0517-0026	00-0517-0026	TRANSFERRED TO COUNTY 2-14-33	0.10
00-0517-0027	00-0517-0027	TRANSFERRED TO COUNTY 2-14-33	0.10
00-0517-0028	00-0517-0028	TRANSFERRED TO COUNTY 2-14-33	0.10
00-0517-0029	00-0517-0029	TRANSFERRED TO COUNTY 2-14-33	0.10
00-0517-0030	00-0517-0030	TRANSFERRED TO COUNTY 2-14-33	0.10
00-0517-0031	00-0517-0031	TRANSFERRED TO COUNTY 2-14-33	0.10
00-0517-0032	00-0517-0032	TRANSFERRED TO COUNTY 2-14-33	0.10
00-0517-0033	00-0517-0033	TRANSFERRED TO COUNTY 2-14-33	0.10
00-0517-0034	00-0517-0034	TRANSFERRED TO COUNTY 2-14-33	0.10
00-0517-0035	00-0517-0035	TRANSFERRED TO COUNTY 2-14-33	0.10
00-0517-0036	00-0517-0036	TRANSFERRED TO COUNTY 2-14-33	0.10
00-0517-0037	00-0517-0037	TRANSFERRED TO COUNTY 2-14-33	0.10
00-0517-0038	00-0517-0038	TRANSFERRED TO COUNTY 2-14-33	0.10
00-0517-0039	00-0517-0039	TRANSFERRED TO COUNTY 2-14-33	0.10
00-0517-0040	00-0517-0040	TRANSFERRED TO COUNTY 2-14-33	0.10

AS OF JUNE 1973

CARROLL COUNTY

PAGE 2

CONTROL ROUTE SECTION NUMBER	DESCRIPTION OF CONTROL SECTION	MILEAGE
06-061T MD680	TRANSFERRED TO COUNTY 9-14-55	0.00
06-062T MD680	TRANSFERRED TO COUNTY 9-14-55	0.00
06-063T MD681	TRANSFERRED TO COUNTY 9-14-55	0.00
06-064T MD682	TRANSFERRED TO COUNTY 9-14-55	0.00
06-065T MD683	TRANSFERRED TO COUNTY 9-14-55	0.00
06-066T MD687	TRANSFERRED TO COUNTY 9-14-55	0.00
06-067T MD736	TRANSFERRED TO COUNTY 9-14-55	0.00
06-071T MD607	TRANSFERRED TO COUNTY 9-14-55	0.00
	COUNTY TOTAL	0.00

CARROLL COUNTY

SECTION OF 1917

SECTION NUMBER	DESCRIPTION
00-001	TRANSFERRED TO COUNTY 0-1-22
00-002	TRANSFERRED TO COUNTY 0-1-22
00-003	TRANSFERRED TO COUNTY 0-1-22
00-004	TRANSFERRED TO COUNTY 0-1-22
00-005	TRANSFERRED TO COUNTY 0-1-22
00-006	TRANSFERRED TO COUNTY 0-1-22
00-007	TRANSFERRED TO COUNTY 0-1-22
00-008	TRANSFERRED TO COUNTY 0-1-22

COUNTY TOTAL



AS OF JUNE 1973

CECIL COUNTY

PAGE 1

CONTROL ROUTE  
SECTION NUMBER

DESCRIPTION OF CONTROL SECTION

MILEAGE

07-004T MD690	TRANSFERRED TO COUNTY 7-1-59	0.00
07-024T MD271	TRANSFERRED TO PERRYVILLE 11-7-68	0.00
07-029T MD273	TRANSFERRED TO COUNTY 7-1-59	0.00
07-046T MD441	TRANSFERRED TO COUNTY 7-1-59	0.00
07-048T MD592	TRANSFERRED TO COUNTY 7-1-59	0.00
07-049T MD711	TRANSFERRED TO COUNTY 7-1-59	0.00

COUNTY TOTAL 0.00

AS OF JANU 1958  
GENERAL ACHIEVE  
SECTION NUMBER

COAL COUNTY

DISPOSITION OF CONTACT SECT 1

SECTION NUMBER	DISPOSITION
07-0041 0000	TRANSFERRED TO COUNTY 7-1-58
07-0041 0001	TRANSFERRED TO HERRYVILLE 11-7-58
07-0041 0002	TRANSFERRED TO COUNTY 7-1-58
07-0041 0003	TRANSFERRED TO COUNTY 7-1-58
07-0041 0004	TRANSFERRED TO COUNTY 7-1-58
07-0041 0005	TRANSFERRED TO COUNTY 7-1-58
07-0041 0006	TRANSFERRED TO COUNTY 7-1-58

COUNTY TOTAL

AS OF JUNE 1973

CHARLES COUNTY

PAGE 1

CONTROL ROUTE SECTION NUMBER	DESCRIPTION OF CONTROL SECTION	MILEAGE
08-004T MD 6	NOW PART OF CS 8-5	0.00
08-011T MD 3	TRANSFERRED TO COUNTY 12-13-55	0.00
08-016T MD 3	TRANSFERRED TO COUNTY 12-13-55	0.00
08-017T MD 3	TRANSFERRED TO COUNTY 12-13-55	0.00
08-018T MD 3	TRANSFERRED TO COUNTY 12-13-55	0.00
08-019T MD 3	TRANSFERRED TO COUNTY 12-13-55	0.00
08-023T MD869B	ABANDONED IN 1967	0.00
08-023T MD869C	ABANDONED IN 1967	0.00
08-028T MD691	TRANSFERRED TO COUNTY 12-13-55	0.00
08-032T MD230	TRANSFERRED TO COUNTY 12-13-55	0.00
08-037T MD233	TRANSFERRED TO COUNTY 12-13-55	0.00
08-039T MD327	TRANSFERRED TO COUNTY 12-13-55	0.00
08-043T MD426	TRANSFERRED TO COUNTY 12-13-55	0.00
08-045T MD428	TRANSFERRED TO COUNTY 12-13-55	0.00
08-046T MD429	TRANSFERRED TO COUNTY 12-13-55	0.00
08-047T MD469	TRANSFERRED TO COUNTY 12-13-55	0.00
08-052T MD536	TRANSFERRED TO COUNTY 12-13-55	0.00
08-053T MD558	TRANSFERRED TO COUNTY 12-13-55	0.00
08-055T MD229	TRANSFERRED TO COUNTY 12-13-55	0.00
08-056T MD225	TRANSFERRED TO COUNTY 12-13-55	0.00
08-057T MD 3	TRANSFERRED TO COUNTY 12-13-55	0.00
08-057T MD639	TRANSFERRED TO COUNTY 12-13-55	0.00
08-057T MD693	TRANSFERRED TO COUNTY 12-13-55	0.00
08-059T MD659	TRANSFERRED TO COUNTY 12-13-55	0.00
	COUNTY TOTAL	0.00





AS OF JUNE 1973

DORCHESTER COUNTY

PAGE 1

CONTROL ROUTE  
SECTION NUMBER

DESCRIPTION OF CONTROL SECTION

MILEAGE

09-006T MD994	TRANSFERRED TO DORCHESTER CO	0.00
09-013T MD816	TRANSFERRED TO COUNTY	0.00
09-026T MD397	TRANSFERRED TO DORCHESTER CO	0.00
09-028T MD531	TRANSFERRED TO COUNTY 7-1-59	0.00
09-030T MD744	TRANSFERRED TO CAMBRIDGE 12-21-55	0.00

COUNTY TOTAL 0.00

9-15 MD817 Transferred to County 11-23-73 0.31





AS OF JUNE 1973

FREDERICK COUNTY

PAGE 1

CONTROL ROUTE SECTION NUMBER	DESCRIPTION OF CONTROL SECTION	MILEAGE
10-033T MD 17	TRANSFERRED TO COUNTY 2-24-56	0.00
10-038T MD 59	TRANSFERRED TO COUNTY 9-14-55	0.00
10-039T MD 69	TRANSFERRED TO COUNTY 9-14-55	0.00
10-042T MD 72	TRANSFERRED TO COUNTY 9-14-55	0.00
10-043T MD 73	TRANSFERRED TO COUNTY 3-27-67	0.00
10-060T MD123	TRANSFERRED TO COUNTY 9-14-55	0.00
10-066T MD571	TRANSFERRED TO COUNTY 9-14-55	0.00
10-067T MD618	TRANSFERRED TO COUNTY 9-14-55	0.00
10-068T MD640	TRANSFERRED TO COUNTY 9-14-55	0.00
10-069T MD641	TRANSFERRED TO COUNTY 9-14-55	0.00
10-070T MD625	TRANSFERRED TO COUNTY 9-14-55	0.00
10-071T MD633	TRANSFERRED TO COUNTY 9-14-55	0.00
10-072T MD633	TRANSFERRED TO COUNTY 9-14-55	0.00
10-102T MD876	TRANSFERRED TO COUNTY 3-27-67	0.00
10-110T MD872D	TRANSFERRED TO COUNTY 7-1-68	0.00
10-110T MD872E	TRANSFERRED TO COUNTY 3-11-69	0.00
10-110T MD872F	TRANSFERRED TO COUNTY 3-11-69	0.00
10-125T IS 70	SEE CD 636 CARPENTER RD	0.00

COUNTY TOTAL 0.00





AS OF JUNE 1973

GARRETT COUNTY

PAGE 1

CONTROL ROUTE SECTION NUMBER	DESCRIPTION OF CONTROL SECTION	MILEAGE
11-010T MD826F	TRANSFERRED TO COUNTY 12-13-69	0.00
11-019T MD 38	TRANSFERRED TO COUNTY 12-13-55	0.00
11-022T MD825A	TRANSFERRED TO MT LAKE PARK 10-17-60	0.00
11-025T MD 42	TRANSFERRED TO COUNTY 12-16-69	0.00
11-027T MD135	NOW CS 11-42	0.00
11-028T MD345	TRANSFERRED TO COUNTY 12-13-55	0.00
11-029T MD394	TRANSFERRED TO COUNTY 12-13-55	0.00
11-036T MD719	TRANSFERRED TO COUNTY 12-13-55	0.00
11-036T MD745	TRANSFERRED TO COUNTY 12-13-55	0.00
11-036T MD745A	TRANSFERRED TO COUNTY 12-13-55	0.00
11-040T MD657	TRANSFERRED TO ALLEGANY CO 1968	0.00
11-041T MD825	TRANSFERRED TO COUNTY 12-3-58	0.00

COUNTY TOTAL 0.00



SECTION NUMBER	CONTROL ROUTE	DESCRIPTION OR CONTROL SECTION	GARRETT COUNTY	NO. OF MILES
11-001	11-001	TRANSFERRED TO COUNTY 11-13-88		0.00
11-002	11-002	TRANSFERRED TO COUNTY 11-13-88		0.00
11-003	11-003	TRANSFERRED TO MT LAKE PARK 10-11-80		0.00
11-004	11-004	TRANSFERRED TO COUNTY 11-16-89		0.00
11-005	11-005	11-005		0.00
11-006	11-006	TRANSFERRED TO COUNTY 11-13-88		0.00
11-007	11-007	TRANSFERRED TO COUNTY 11-13-88		0.00
11-008	11-008	TRANSFERRED TO COUNTY 11-13-88		0.00
11-009	11-009	TRANSFERRED TO COUNTY 11-13-88		0.00
11-010	11-010	TRANSFERRED TO COUNTY 11-13-88		0.00
11-011	11-011	TRANSFERRED TO COUNTY 11-13-88		0.00
11-012	11-012	TRANSFERRED TO WILKINS CO 11-88		0.00
11-013	11-013	TRANSFERRED TO COUNTY 11-13-88		0.00
COUNTY TOTAL				0.00

AS OF JUNE 1973

HARFORD COUNTY

PAGE 1

CONTROL ROUTE SECTION NUMBER	DESCRIPTION OF CONTROL SECTION	MILEAGE
12-015T MD155	TRANSFERRED TO COUNTY 11-14-60	0.00
12-016T MD155	TRANSFERRED TO COUNTY 11-14-60	0.00
12-021T MD 7	TRANSFERRED TO COUNTY 11-23-55	0.00
12-023T MD 23	TRANSFERRED TO COUNTY 7-1-64	0.00
12-024T MD 23	TRANSFERRED TO COUNTY 7-1-64	0.00
12-027T MD 24D	TRANSFERRED TO COUNTY 4-7-65	0.00
12-028T MD882	TRANSFERRED TO COUNTY 4-7-65	0.00
12-028T MD882A	TRANSFERRED TO COUNTY 4-7-65	0.00
12-040T MD807F	TRANSFERRED TO COUNTY 4-7-65	0.00
12-041T MD807D	TRANSFERRED TO COUNTY 4-7-65	0.00
12-041T MD807E	TRANSFERRED TO COUNTY 4-7-65	0.00
12-042T MD807A	TRANSFERRED TO COUNTY 4-7-65	0.00
12-042T MD807B	TRANSFERRED TO COUNTY 4-7-65	0.00
12-042T MD807C	TRANSFERRED TO COUNTY 4-7-65	0.00
12-042T MD807D	TRANSFERRED TO COUNTY 4-7-65	0.00
12-043T MD154	TRANSFERRED TO COUNTY 11-23-55	0.00
12-045T MD157	TRANSFERRED TO COUNTY 11-23-55	0.00
12-047T MD160	TRANSFERRED TO COUNTY 11-23-55	0.00
12-052T MD165	TRANSFERRED TO COUNTY 12-11-58	0.00
12-053T MD165	TRANSFERRED TO COUNTY 12-11-58	0.00
12-061T MD590	TRANSFERRED TO COUNTY 11-23-55	0.00
12-068T MD158	TRANSFERRED TO COUNTY 11-23-55	0.00
12-069T MD162	TRANSFERRED TO COUNTY 11-23-55	0.00
12-070T MD163	TRANSFERRED TO COUNTY 5-20-53	0.00



SECTION NUMBER	CONTROL ROUTE	DESCRIPTION OF CONTROL SECTION
15-010T MOISS	TRANSFERRED TO COUNTY 11-1A-60	
15-010T MOISS	TRANSFERRED TO COUNTY 11-1A-60	
15-010T MOISS	TRANSFERRED TO COUNTY 11-23-59	
15-053T MOISS	TRANSFERRED TO COUNTY 7-1-64	
15-054T MOISS	TRANSFERRED TO COUNTY 7-1-64	
15-057T MOISS	TRANSFERRED TO COUNTY 4-7-63	
15-058T MOISS	TRANSFERRED TO COUNTY 4-7-63	
15-059T MOISS	TRANSFERRED TO COUNTY 4-7-63	
15-060T MOISS	TRANSFERRED TO COUNTY 4-7-63	
15-061T MOISS	TRANSFERRED TO COUNTY 4-7-63	
15-062T MOISS	TRANSFERRED TO COUNTY 4-7-63	
15-063T MOISS	TRANSFERRED TO COUNTY 4-7-63	
15-064T MOISS	TRANSFERRED TO COUNTY 4-7-63	
15-065T MOISS	TRANSFERRED TO COUNTY 4-7-63	
15-066T MOISS	TRANSFERRED TO COUNTY 4-7-63	
15-067T MOISS	TRANSFERRED TO COUNTY 4-7-63	
15-068T MOISS	TRANSFERRED TO COUNTY 11-23-59	
15-069T MOISS	TRANSFERRED TO COUNTY 11-23-59	
15-070T MOISS	TRANSFERRED TO COUNTY 11-23-59	
15-071T MOISS	TRANSFERRED TO COUNTY 12-11-58	
15-072T MOISS	TRANSFERRED TO COUNTY 12-11-58	
15-073T MOISS	TRANSFERRED TO COUNTY 11-23-59	
15-074T MOISS	TRANSFERRED TO COUNTY 11-23-59	
15-075T MOISS	TRANSFERRED TO COUNTY 11-23-59	
15-076T MOISS	TRANSFERRED TO COUNTY 11-23-59	
15-077T MOISS	TRANSFERRED TO COUNTY 11-23-59	
15-078T MOISS	TRANSFERRED TO COUNTY 11-23-59	
15-079T MOISS	TRANSFERRED TO COUNTY 11-23-59	
15-080T MOISS	TRANSFERRED TO COUNTY 11-23-59	



AS OF JUNE 1973

HARFORD COUNTY

PAGE 2

CONTROL ROUTE SECTION NUMBER	DESCRIPTION OF CONTROL SECTION	MILEAGE
12-071T MD461	TRANSFERRED TO COUNTY 5-20-53	0.00
12-072T MD651	TRANSFERRED TO COUNTY 5-20-53	0.00
12-073T MD760	TRANSFERRED TO COUNTY 5-20-53	0.00
12-074T MD762	TRANSFERRED TO COUNTY 4-7-65	0.00
12-075T MD881	TRANSFERRED TO COUNTY 4-7-65	0.00

COUNTY TOTAL 0.00

12 OF JUNE 1973

HARRIS COUNTY

PAGE 2

AMOUNT	DESCRIPTION OF CONTROL SECTION	CONTROL ROUTE SECTION NUMBER
7.00	TRANSFERRED TO COUNTY 2-20-53	12-071T M0601
7.00	TRANSFERRED TO COUNTY 2-20-53	12-072T M0601
7.00	TRANSFERRED TO COUNTY 2-20-53	12-073T M0600
7.00	TRANSFERRED TO COUNTY 4-7-63	12-074T M0605
7.00	TRANSFERRED TO COUNTY 4-7-63	12-075T M0601
35.00	COUNTY TOTAL	

CONTROL ROUTE SECTION NUMBER	DESCRIPTION OF CONTROL SECTION	MILEAGE
13-020T MD144	TRANSFERRED TO COUNTY 11-29-55	0.00
13-025T MD851F	TRANSFERRED TO COUNTY 10-14-64	0.00
13-026T MD 32	TRANSFERRED TO COUNTY 10-14-64	0.00
13-026T MD851F	TRANSFERRED TO COUNTY 10-14-64	0.00
13-031T MD 96	TRANSFERRED TO COUNTY 12-13-55	0.00
13-032T MD583	TRANSFERRED TO COUNTY 12-13-55	0.00
13-034T MD 98	TRANSFERRED TO COUNTY 12-13-55	0.00
13-036T MD 99	TRANSFERRED TO COUNTY 12-13-55	0.00
13-038T MD101	TRANSFERRED TO COUNTY 12-13-55	0.00
13-040T MD104	TRANSFERRED TO COUNTY 12-13-55	0.00
13-043T MD125	TRANSFERRED TO COUNTY 12-13-55	0.00
13-044T MD144	TRANSFERRED TO COUNTY 12-13-55	0.00
13-048T MD214	TRANSFERRED TO COUNTY 12-13-55	0.00
13-050T MD217	TRANSFERRED TO COUNTY 12-13-55	0.00
13-051T MD476	TRANSFERRED TO COUNTY 12-13-55	0.00
13-053T MD104	AT ILCHESTER DELETED NOW COUNTY MAINT	0.00
13-058T MD982A	TRANSFERRED TO COUNTY 5-8-68	0.00
13-058T MD982B	TRANSFERRED TO COUNTY 5-8-68	0.00
13-058T MD982C	TRANSFERRED TO COUNTY 1-21-69	0.00
13-068T MD851H	TRANSFERRED TO COUNTY 3-17-65	0.00

COUNTY TOTAL 0.00



AS OF JUNE 1973

HUMPHREYS COUNTY

NO. 1

SECTION NUMBER	CONTROL NUMBER	DESCRIPTION OF CONTROL SECTION	MILEAGE
13-050T	NO 144	TRANSFERRED TO COUNTY 11-13-58	0.00
13-050T	NO 145	TRANSFERRED TO COUNTY 10-14-58	0.00
13-050T	NO 146	TRANSFERRED TO COUNTY 10-14-58	0.00
13-050T	NO 147	TRANSFERRED TO COUNTY 10-14-58	0.00
13-050T	NO 148	TRANSFERRED TO COUNTY 12-13-58	0.00
13-050T	NO 149	TRANSFERRED TO COUNTY 12-13-58	0.00
13-050T	NO 150	TRANSFERRED TO COUNTY 12-13-58	0.00
13-050T	NO 151	TRANSFERRED TO COUNTY 12-13-58	0.00
13-050T	NO 152	TRANSFERRED TO COUNTY 12-13-58	0.00
13-050T	NO 153	TRANSFERRED TO COUNTY 12-13-58	0.00
13-050T	NO 154	TRANSFERRED TO COUNTY 12-13-58	0.00
13-050T	NO 155	TRANSFERRED TO COUNTY 12-13-58	0.00
13-050T	NO 156	TRANSFERRED TO COUNTY 12-13-58	0.00
13-050T	NO 157	TRANSFERRED TO COUNTY 12-13-58	0.00
13-050T	NO 158	TRANSFERRED TO COUNTY 12-13-58	0.00
13-050T	NO 159	AT CHESTER BELLEVILLE NO. COUNTY PAINT	0.00
13-050T	NO 160	TRANSFERRED TO COUNTY 5-1-58	0.00
13-050T	NO 161	TRANSFERRED TO COUNTY 5-1-58	0.00
13-050T	NO 162	TRANSFERRED TO COUNTY 1-21-58	0.00
13-050T	NO 163	TRANSFERRED TO COUNTY 3-17-58	0.00
COUNTY TOTAL			0.00

AS OF JUNE 1973

KENT COUNTY

PAGE 1

CONTROL ROUTE  
SECTION NUMBER

DESCRIPTION OF CONTROL SECTION

MILEAGE

14-048T MD530

TRANSFERRED TO CHESTERTOWN 8-19-60

0.00

COUNTY TOTAL

0.00

AS OF JANU 1973

KENT COUNTY

CONTROL ROUTE  
SECTION NUMBER

DESCRIPTION OF CONTROL SECTION

1A-088T 00230

TRANSFERRED TO CHESTEROWN 6-19-60

COUNTY TOTAL

0.00





AS OF JUNE 1973

MONTGOMERY COUNTY

PAGE 1

CONTROL ROUTE SECTION NUMBER	DESCRIPTION OF CONTROL SECTION	MILEAGE
15-049T MD 28A	TRANSFERRED TO ROCKVILLE 6-15-60	0.00
15-049T MD 28B	TRANSFERRED TO ROCKVILLE 6-15-60	0.00
15-059T MD109	TRANSFERRED TO COUNTY 8-14-58	0.00
15-064T MD117	TRANSFERRED TO COUNTY 8-14-58	0.00
15-065T MD117	TRANSFERRED TO COUNTY 8-14-58	0.00
15-070T MD119	TRANSFERRED TO COUNTY 8-14-58	0.00
15-072T MD121	TRANSFERRED TO COUNTY 8-14-58	0.00
15-117T MD390	TRANSFERRED TO COUNTY 8-14-58	0.00
15-124T MD419	TRANSFERRED TO COUNTY 8-14-58	0.00
15-125T MD419	TRANSFERRED TO COUNTY 8-14-58	0.00
15-126T MD420	TRANSFERRED TO COUNTY 8-14-58	0.00
15-128T MD421	TRANSFERRED TO COUNTY 8-14-58	0.00
15-129T MD432	TRANSFERRED TO COUNTY 8-14-58	0.00
15-131T MD513	TRANSFERRED TO COUNTY 8-14-58	0.00
15-132T MD513	TRANSFERRED TO COUNTY 8-14-58	0.00
15-133T MD513	TRANSFERRED TO COUNTY 8-14-58	0.00
15-134T MD513	TRANSFERRED TO COUNTY 8-14-58	0.00
15-135T MD513	TRANSFERRED TO COUNTY 8-14-58	0.00
15-136T MD513	TRANSFERRED TO COUNTY 8-14-58	0.00
15-137T MD515	TRANSFERRED TO COUNTY 5-8-58	0.00
15-140T MD557	TRANSFERRED TO GAITHERSBURG 8-2-66	0.00
15-143T MD593	TRANSFERRED TO COUNTY 7-1-62	0.00
15-144T MD594	TRANSFERRED TO COUNTY 8-14-58	0.00
15-145T MD595	TRANSFERRED TO COUNTY 8-14-58	0.00

VILLAGE	DESCRIPTION OF DISTRICT SECTION	COUNCIL ROUTE SECTION NUMBER
0.10	TRANSFERRED TO ROCKVILLE 8-13-60	12-048T MD 284
0.10	TRANSFERRED TO ROCKVILLE 8-13-60	12-049T MD 284
0.10	TRANSFERRED TO COUNTY 8-14-58	12-050T MD103
0.10	TRANSFERRED TO COUNTY 8-14-58	12-051T MD117
0.10	TRANSFERRED TO COUNTY 8-14-58	12-052T MD117
0.10	TRANSFERRED TO COUNTY 8-14-58	12-070T MD119
0.10	TRANSFERRED TO COUNTY 8-14-58	12-075T MD121
0.10	TRANSFERRED TO COUNTY 8-14-58	12-117T MD800
0.10	TRANSFERRED TO COUNTY 8-14-58	12-124T MD119
0.10	TRANSFERRED TO COUNTY 8-14-58	12-125T MD119
0.10	TRANSFERRED TO COUNTY 8-14-58	12-126T MD420
0.10	TRANSFERRED TO COUNTY 8-14-58	12-128T MD421
0.10	TRANSFERRED TO COUNTY 8-14-58	12-129T MD423
0.10	TRANSFERRED TO COUNTY 8-14-58	12-131T MD113
0.10	TRANSFERRED TO COUNTY 8-14-58	12-132T MD113
0.10	TRANSFERRED TO COUNTY 8-14-58	12-133T MD113
0.10	TRANSFERRED TO COUNTY 8-14-58	12-134T MD113
0.10	TRANSFERRED TO COUNTY 8-14-58	12-135T MD113
0.10	TRANSFERRED TO COUNTY 8-14-58	12-136T MD113
0.10	TRANSFERRED TO COUNTY 8-14-58	12-137T MD113
0.10	TRANSFERRED TO CATHERSBURG 8-5-60	12-140T MD223
0.10	TRANSFERRED TO COUNTY 7-1-62	12-143T MD223
0.10	TRANSFERRED TO COUNTY 7-1A-58	12-144T MD224
0.10	TRANSFERRED TO COUNTY 7-1A-58	12-145T MD223



AS OF JUNE 1973

MONTGOMERY COUNTY

PAGE 2

CONTROL ROUTE SECTION NUMBER	DESCRIPTION OF CONTROL SECTION	MILEAGE
15-146T MD596	TRANSFERRED TO COUNTY 8-14-58	0.00
15-147T MD604	TRANSFERRED TO COUNTY 8-14-58	0.00
15-152T MD659	TRANSFERRED TO COUNTY 7-28-59	0.00
15-154T MD666A	TRANSFERRED TO KENSINGTON 2-20-57	0.00
15-155T MD666B	TRANSFERRED TO KENSINGTON 2-20-57	0.00
15-157T MD676	TRANSFERRED TO ROCKVILLE 7-28-59	0.00
15-159T MD688	TRANSFERRED TO COUNTY 8-14-58	0.00
15-160T MD702	TRANSFERRED TO COUNTY 8-14-58	0.00
	COUNTY TOTAL	0.00



ALLEN

DESCRIPTION OF CONTROL SECTION

CONTROL ROUTE  
SECTION NUMBER

0.00	TRANSFERRED TO COUNTY 2-1A-38	12-1407 MOBILE
0.00	TRANSFERRED TO COUNTY 2-1A-38	12-1417 MOBILE
0.00	TRANSFERRED TO COUNTY 2-2A-39	12-1517 MOBILE
0.00	TRANSFERRED TO WASHINGTON 2-20-37	12-1547 MOBILE
0.00	TRANSFERRED TO WASHINGTON 2-20-37	12-1557 MOBILE
0.00	TRANSFERRED TO ROCKVILLE 2-21-39	12-1577 MOBILE
0.00	TRANSFERRED TO COUNTY 2-1A-38	12-1597 MOBILE
0.00	TRANSFERRED TO COUNTY 2-1A-38	12-1607 MOBILE

COUNTY TOTAL

0.00

CONTROL ROUTE SECTION NUMBER	DESCRIPTION OF CONTROL SECTION	MILEAGE
16-019T MD381	TRANSFERRED TO COUNTY 5-19-64	0.00
16-020T MD381	TRANSFERRED TO COUNTY 5-19-64	0.00
16-021T MD381	TRANSFERRED TO COUNTY 5-19-64	0.00
16-022T MD 5	NOW PART OF CS 125	0.00
16-022T MD976A	NOW PART OF CS 35	0.00
16-029T MD770	TRANSFERRED TO U OF M 10-26-56	0.00
16-029T MD770	TRANSFERRED TO COUNTY 6-26-57	0.00
16-045T MD950	TRANSFERRED TO PR GEORGES CO	0.00
16-046T MD199	TRANSFERRED TO COUNTY 11-26-54	0.00
16-047T MD200	TRANSFERRED TO COUNTY 11-26-54	0.00
16-049T MD977	DELETED IN 1968	0.00
16-051T MD203	TRANSFERRED TO COUNTY & CLLGE PK 7-1-57	0.00
16-052T MD204	TRANSFERRED TO COUNTY 11-26-54	0.00
16-053T MD769A	TRANSFERRED TO BERWYN HEIGHTS 10-9-67	0.00
16-053T MD769A	TRANSFERRED TO COLLEGE PARK 1967	0.00
16-056T MD207A	TRANSFERRED TO BRENTWOOD 5-1-57	0.00
16-056T MD207B	TRANSFERRED TO COTTAGE CITY 7-1-57	0.00
16-066T MD216	TRANSFERRED TO LAUREL 8-8-60	0.00
16-068T MD221	TRANSFERRED TO COUNTY 11-26-54	0.00
16-070T MD224	TRANSFERRED TO COUNTY 11-26-54	0.00
16-071T MD224	TRANSFERRED TO COUNTY 11-26-54	0.00
16-073T MD224	TRANSFERRED TO COUNTY 11-26-54	0.00
16-080T MD389	TRANSFERRED TO COUNTY 11-26-54	0.00
16-091T MD459	TRANSFERRED TO CHEVERLY 11 18 70	0.00





CONTROL ROUTE SECTION NUMBER	DESCRIPTION OF CONTROL SECTION	MILEAGE
16-093T MD492	TRANSFERRED TO COUNTY 11-26-54	0.00
16-095T MD534	TRANSFERRED TO COUNTY 11-26-54	0.00
16-096T MD549	TRANSFERRED TO COUNTY 11-26-54	0.00
16-103T MD695	TRANSFERRED TO COUNTY 11-26-54	0.00
16-104T MD703	TRANSFERRED TO COUNTY 11-26-54	0.00
16-107T MD705	TRANSFERRED TO COUNTY 11-26-54	0.00
16-109T MD716	TRANSFERRED TO COUNTY 11-26-54	0.00
16-110T MD725	TRANSFERRED TO COUNTY 12-21-55	0.00
16-111T MD755	DELETED SRC GARAGE PROPERTY	0.00
16-112T MD761	TRANSFERRED TO COUNTY 11-26-54	0.00
16-113T MD761	TRANSFERRED TO COUNTY 11-26-54	0.00
16-114T MD761	TRANSFERRED TO COUNTY 11-26-54	0.00
16-136T MD 4	SERVICE RDS TRANSFERRED TO CO 7-1-62	0.00
16-149T MD977C	TRANSFERRED TO COUNTY 9-14-66	0.00
16-149T MD977D	TRANSFERRED TO COUNTY 9-14-66	0.00
16-149T MD977E	TRANSFERRED TO COUNTY 9-14-66	0.00
16-166T MD408A	TRANSFERRED TO COUNTY 1-16-68	0.00
16-179T MD966	TRANSFERRED TO COUNTY 5-23-68	0.00
16-199T MD970	TRANSFERRED TO COUNTY 1-16-68	0.00
16-201T MD969	TRANSFERRED TO PR GEORGES CO	0.00
	COUNTY TOTAL	0.00





AS OF JUNE 1973

QUEEN ANNES COUNTY

PAGE 1

CONTROL ROUTE  
SECTION NUMBER

DESCRIPTION OF CONTROL SECTION

MILEAGE

17-002T US 50	NOW PART OF CS 1&3	0.00
17-002T US301	NOW PART OF CS 40	0.00
17-008T MD836B	TRANSFERRED TO COUNTY 7-1-62	0.00
17-021T MD 19	SPURS AT INGLESIDE TRANS TO CO 7-1-62	0.00
17-028T MD303	DELETED PART TO CS 14	0.00
17-028T MD309	DELETED PART TO CS 15	0.00
17-039T MD275	TRANSFERRED TO COUNTY 7-1-62	0.00

COUNTY TOTAL 0.00



SECTION NUMBER

DESCRIPTION OF CONTROL SECTION

SECTION NUMBER	DESCRIPTION OF CONTROL SECTION	AMOUNT
17-001 0201	NOT PART OF CS 103	0.00
17-001 0201	NOT PART OF CS 103	0.00
17-001 0201	TRANSFERRED TO COUNTY 7-1-65	0.00
17-001 0201	SPURS AT INGLETSIDE TRANS TO CO 7-1-65	0.00
17-001 0201	DELETED PART TO CS 103	0.00
17-001 0201	DELETED PART TO CS 103	0.00
17-001 0201	TRANSFERRED TO COUNTY 7-1-65	0.00

COUNTY TOTAL

0.00

AS OF JUNE 1973

ST. MARYS COUNTY

PAGE 1

CONTROL ROUTE  
SECTION NUMBER

DESCRIPTION OF CONTROL SECTION

MILEAGE

18-025T MD241	TRANSFERRED TO COUNTY 12-21-55	0.00
18-039T MD379	TRANSFERRED TO LEONARDTOWN 6-2-67	0.00
18-040T MD415	TRANSFERRED TO COUNTY 12-21-55	0.00
18-041T MD431	TRANSFERRED TO COUNTY 12-21-55	0.00
18-043T MD471	TRANSFERRED TO COUNTY 12-21-55	0.00
18-047T MD499	TRANSFERRED TO COUNTY 12-21-55	0.00
18-051T MD693	TRANSFERRED TO COUNTY 12-21-55	0.00

COUNTY TOTAL 0.00

COUNTY UNIT  
SECTION NUMBER

DESCRIPTION OF TROUBLE

18-051	18-051	TRANSFERRED TO COUNTY 18-51-53
18-052	18-052	TRANSFERRED TO LEHMANSTOWN 4-5-57
18-053	18-053	TRANSFERRED TO COUNTY 18-51-53
18-054	18-054	TRANSFERRED TO COUNTY 18-51-53
18-055	18-055	TRANSFERRED TO COUNTY 18-51-53
18-056	18-056	TRANSFERRED TO COUNTY 18-51-53
18-057	18-057	TRANSFERRED TO COUNTY 18-51-53

GRAND TOTAL



AS OF JUNE 1973

SOMERSET COUNTY

PAGE 1

CONTROL ROUTE SECTION NUMBER	DESCRIPTION OF CONTROL SECTION	MILEAGE
19-005T MD356	TRANSFERRED TO COUNTY 12-1-59	0.00
19-008T MD358	TRANSFERRED TO COUNTY 6-13-56	0.00
19-010T MD359	TRANSFERRED TO COUNTY 8-22-68	0.00
19-022T MD529	TRANSFERRED TO COUNTY 12-1-59	0.00
19-024T MD580	TRANSFERRED TO COUNTY 6-25-53	0.00
19-030T MD673B	TRANSFERRED TO COUNTY 12-1-59	0.00
19-031T MD673	TRANSFERRED TO COUNTY 12-1-59	0.00
19-033T MD696	TRANSFERRED TO COUNTY 6-25-53	0.00
19-034T MD697	TRANSFERRED TO COUNTY 6-25-53	0.00
19-040T MD920J	TRANSFERRED TO COUNTY 4-8-70	0.00
COUNTY TOTAL		0.00

DESCRIPTION OF CENTRAL SECTION

SECTION NUMBER	DESCRIPTION
19-001	TRANSFERRED TO COUNTY 11-1-59
19-002	TRANSFERRED TO COUNTY 6-13-58
19-003	TRANSFERRED TO COUNTY 8-12-58
19-004	TRANSFERRED TO COUNTY 12-1-59
19-005	TRANSFERRED TO COUNTY 8-23-58
19-006	TRANSFERRED TO COUNTY 12-1-59
19-007	TRANSFERRED TO COUNTY 12-1-59
19-008	TRANSFERRED TO COUNTY 1-25-59
19-009	TRANSFERRED TO COUNTY 6-23-58
19-010	TRANSFERRED TO COUNTY 4-8-70

COUNTY TOTAL

AS OF JUNE 1973

TALBOT COUNTY

PAGE 1

CONTROL ROUTE  
SECTION NUMBER

DESCRIPTION OF CONTROL SECTION

MILEAGE

20-005T MD328

TRANSFERRED TO EASTON 11-26-58

0.00

20-015T MD332

TRANSFERRED TO EASTON 11-26-58

0.00

COUNTY TOTAL

0.00





AS OF JUNE 1973

WASHINGTON COUNTY

PAGE 1

CONTROL ROUTE SECTION NUMBER	DESCRIPTION OF CONTROL SECTION	MILEAGE
21-003T US 11	TRANSFERRED TO COUNTY 8-22-57	0.00
21-007T US 40	DELETED DUE TO CONSTRUCTION OF I-70	0.00
21-008T MD144B	TRANSFERRED TO COUNTY 4-27-66	0.00
21-022T MD 60	NOW CONTROL SECTION 21-69	0.00
21-025T MD523	TRANSFERRED TO COUNTY 2 17 71	0.00
21-028T MD 44	TRANSFERRED TO FOREST AND PARKS 3-6-68	0.00
21-029T MD880	TRANSFERRED TO COUNTY 4-16-68	0.00
21-032T MD 61	TRANSFERRED TO COUNTY 12-10-53	0.00
21-045T MD 92	TRANSFERRED TO COUNTY 5-19-55	0.00
21-048T MD453	TRANSFERRED TO COUNTY 5-19-55	0.00
21-049T MD478	TRANSFERRED TO COUNTY 5-19-55	0.00
21-051T MD572	TRANSFERRED TO COUNTY 5-19-55	0.00
21-053T MD616	TRANSFERRED TO COUNTY 5-19-55	0.00
21-054T MD628	TRANSFERRED TO COUNTY 5-19-55	0.00
21-055T MD629	TRANSFERRED TO COUNTY 5-19-55	0.00
21-057T MD699	TRANSFERRED TO COUNTY 5-19-55	0.00
21-058T MD734	TRANSFERRED TO COUNTY 5-19-55	0.00
21-059T MD737	TRANSFERRED TO COUNTY 5-19-55	0.00
21-060T MD738	TRANSFERRED TO COUNTY 5-19-55	0.00
21-082T US 40	DELETED DUE TO CONSTRUCTION OF I-70	0.00
21-128T MD911A	TRANSFERRED TO COUNTY 4-16-68	0.00
21-128T MD911B	TRANSFERRED TO COUNTY 4-16-68	0.00
21-129T MD907A	TRANSFERRED TO COUNTY 2 17 71	0.00
21-129T MD907B	TRANSFERRED TO COUNTY 2 17 71	0.00

SECTION NUMBER	DESCRIPTION OF CONTRIB SECTION	ASHTABULA COUNTY	AS OF DATE 1973
21-001	TRANSFERRED TO COUNTY 2-25-57		
21-002	DELETED DUE TO CONSTRUCTION OF 1-70		
21-003	TRANSFERRED TO COUNTY 4-15-55		
21-004	FROM COUNCIL SECTION 21-58		
21-005	TRANSFERRED TO COUNTY 1-71		
21-006	TRANSFERRED TO FOREST AND PARKS 3-4-58		
21-007	TRANSFERRED TO COUNTY 4-10-55		
21-008	TRANSFERRED TO COUNTY 12-10-57		
21-009	TRANSFERRED TO COUNTY 2-10-55		
21-010	TRANSFERRED TO COUNTY 2-19-55		
21-011	TRANSFERRED TO COUNTY 7-19-55		
21-012	TRANSFERRED TO COUNTY 3-19-55		
21-013	TRANSFERRED TO COUNTY 2-19-55		
21-014	TRANSFERRED TO COUNTY 2-19-55		
21-015	TRANSFERRED TO COUNTY 2-19-55		
21-016	TRANSFERRED TO COUNTY 2-19-55		
21-017	TRANSFERRED TO COUNTY 2-19-55		
21-018	TRANSFERRED TO COUNTY 2-19-55		
21-019	TRANSFERRED TO COUNTY 2-19-55		
21-020	TRANSFERRED TO COUNTY 2-19-55		
21-021	TRANSFERRED TO COUNTY 2-19-55		
21-022	TRANSFERRED TO COUNTY 2-19-55		
21-023	TRANSFERRED TO COUNTY 2-19-55		
21-024	TRANSFERRED TO COUNTY 2-19-55		
21-025	TRANSFERRED TO COUNTY 2-19-55		
21-026	TRANSFERRED TO COUNTY 2-19-55		
21-027	TRANSFERRED TO COUNTY 2-19-55		
21-028	TRANSFERRED TO COUNTY 2-19-55		
21-029	TRANSFERRED TO COUNTY 2-19-55		
21-030	TRANSFERRED TO COUNTY 2-19-55		
21-031	TRANSFERRED TO COUNTY 2-19-55		
21-032	TRANSFERRED TO COUNTY 2-19-55		
21-033	TRANSFERRED TO COUNTY 2-19-55		
21-034	TRANSFERRED TO COUNTY 2-19-55		
21-035	TRANSFERRED TO COUNTY 2-19-55		
21-036	TRANSFERRED TO COUNTY 2-19-55		
21-037	TRANSFERRED TO COUNTY 2-19-55		
21-038	TRANSFERRED TO COUNTY 2-19-55		
21-039	TRANSFERRED TO COUNTY 2-19-55		
21-040	TRANSFERRED TO COUNTY 2-19-55		
21-041	TRANSFERRED TO COUNTY 2-19-55		
21-042	TRANSFERRED TO COUNTY 2-19-55		
21-043	TRANSFERRED TO COUNTY 2-19-55		
21-044	TRANSFERRED TO COUNTY 2-19-55		
21-045	TRANSFERRED TO COUNTY 2-19-55		
21-046	TRANSFERRED TO COUNTY 2-19-55		
21-047	TRANSFERRED TO COUNTY 2-19-55		
21-048	TRANSFERRED TO COUNTY 2-19-55		
21-049	TRANSFERRED TO COUNTY 2-19-55		
21-050	TRANSFERRED TO COUNTY 2-19-55		



AS OF JUNE 1973

WASHINGTON COUNTY

PAGE 2

CONTROL ROUTE  
SECTION NUMBER

DESCRIPTION OF CONTROL SECTION

MILEAGE

21-131T MD911

TRANSFERRED TO WASHINGTON CO

0.00

COUNTY TOTAL

0.00

AS OF DATE

WASHINGTON COUNTY

PAGE

SECTION NUMBER

DESCRIPTION OF SECTION

SI-1311-1011

TRANSFERRED TO WASHINGTON CO

COPY

AS OF JUNE 1973

WICOMICO COUNTY

PAGE 1

CONTROL ROUTE SECTION NUMBER	DESCRIPTION OF CONTROL SECTION	MILEAGE
22-001T MD 12	TRANSFERRED TO SALISBURY 6-29-54	0.00
22-010T US 50	MAIN ST TRANS TO SALISBURY 6-29-54	0.00
22-014T MD346	TRANSFERRED TO SALISBURY 6-29-54	0.00
22-015T MD347	TRANSFERRED TO COUNTY 11-23-55	0.00
22-018T MD349	TRANSFERRED TO SALISBURY 6-29-54	0.00
22-024T MD351	TRANSFERRED TO COUNTY 11-23-55	0.00
22-025T MD351	TRANSFERRED TO COUNTY 11-23-55	0.00
22-032T MD529	TRANSFERRED TO COUNTY 7-1-63	0.00
22-033T MD541	TRANSFERRED TO COUNTY 11-23-55	0.00
22-034T MD548	TRANSFERRED TO COUNTY 5-21-56	0.00
22-035T MD585	TRANSFERRED TO COUNTY 11-28-55	0.00
22-036T MD663	TRANSFERRED TO SALISBURY 6-29-54	0.00
22-039T MD758A	TRANSFERRED TO COUNTY 11-23-55	0.00
22-040T MD758B	TRANSFERRED TO COUNTY 11-23-55	0.00
22-041T MD467	TRANSFERRED TO COUNTY 11-23-55	0.00
22-042T MD750B	TRANSFERRED TO COUNTY 11-23-55	0.00
22-043T MD750C	TRANSFERRED TO COUNTY 11-23-55	0.00
	COUNTY TOTAL	0.00





AS OF JUNE 1973

WORCESTER COUNTY

PAGE 1

CONTROL ROUTE SECTION NUMBER	DESCRIPTION OF CONTROL SECTION	MILEAGE
23-008T US113	NOW PART OF CONTROL SECTIONS 23-46	0.00
23-008T MD818	NOW PART OF CONTROL SECTIONS 23-9	0.00
23-016T MD250B	TRANSFERRED TO COUNTY 3-8-67	0.00
23-016T MD250C	TRANSFERRED TO PRIVATE OWNER DEED 1967	0.00
23-024T MD369	TRANSFERRED TO COUNTY 2-10-60	0.00
23-031T MD502	TRANSFERRED TO COUNTY 12-7-59	0.00
23-035T MD576	TRANSFERRED TO COUNTY 12-7-59	0.00
23-040T MD671	TRANSFERRED TO COUNTY 12-7-59	0.00
23-042T MD707C	TRANSFERRED TO OCEAN CITY 5 5 71	0.00
23-043T MD708	TRANSFERRED TO OCEAN CITY 5 5 71	0.00
23-044T MD720	ABANDONED	0.00
23-053T MD990A	TRANSFERRED TO POCOMOKE CITY 10-28-64	0.00
23-053T MD990B	TRANSFERRED TO POCOMOKE CITY 10-28-64	0.00
23-053T MD990C		0.00
	COUNTY TOTAL	0.00

23-001-0001  
 23-001-0002  
 23-001-0003  
 23-001-0004  
 23-001-0005  
 23-001-0006  
 23-001-0007  
 23-001-0008  
 23-001-0009  
 23-001-0010  
 23-001-0011  
 23-001-0012  
 23-001-0013  
 23-001-0014  
 23-001-0015  
 23-001-0016  
 23-001-0017  
 23-001-0018  
 23-001-0019  
 23-001-0020  
 23-001-0021  
 23-001-0022  
 23-001-0023  
 23-001-0024  
 23-001-0025  
 23-001-0026  
 23-001-0027  
 23-001-0028  
 23-001-0029  
 23-001-0030  
 23-001-0031  
 23-001-0032  
 23-001-0033  
 23-001-0034  
 23-001-0035  
 23-001-0036  
 23-001-0037  
 23-001-0038  
 23-001-0039  
 23-001-0040  
 23-001-0041  
 23-001-0042  
 23-001-0043  
 23-001-0044  
 23-001-0045  
 23-001-0046  
 23-001-0047  
 23-001-0048  
 23-001-0049  
 23-001-0050  
 23-001-0051  
 23-001-0052  
 23-001-0053  
 23-001-0054  
 23-001-0055  
 23-001-0056  
 23-001-0057  
 23-001-0058  
 23-001-0059  
 23-001-0060  
 23-001-0061  
 23-001-0062  
 23-001-0063  
 23-001-0064  
 23-001-0065  
 23-001-0066  
 23-001-0067  
 23-001-0068  
 23-001-0069  
 23-001-0070  
 23-001-0071  
 23-001-0072  
 23-001-0073  
 23-001-0074  
 23-001-0075  
 23-001-0076  
 23-001-0077  
 23-001-0078  
 23-001-0079  
 23-001-0080  
 23-001-0081  
 23-001-0082  
 23-001-0083  
 23-001-0084  
 23-001-0085  
 23-001-0086  
 23-001-0087  
 23-001-0088  
 23-001-0089  
 23-001-0090  
 23-001-0091  
 23-001-0092  
 23-001-0093  
 23-001-0094  
 23-001-0095  
 23-001-0096  
 23-001-0097  
 23-001-0098  
 23-001-0099  
 23-001-0100

COUNTY TOTAL



AS OF JUNE 1973

ALLEGANY COUNTY

PAGE 1

CONTROL ROUTE SECTION NUMBER	DESCRIPTION OF CONTROL SECTION	MILEAGE
01-007R MD144AG	RD END W OF HINKLE RD- HINKLE RD	0.07
01-055R US 40	WILLOW BROOK ROAD INTERCHANGE RAMPS	0.86
01-058R MD952	US40-END SRC MAINT W OF HILL CREST DR	0.36
01-058R MD952A	RD END EAST OF MD952	0.36
01-067R US 40	INTERCHANGE RAMPS AT ORLEANS ROAD	0.98
01-071R US 48	INTERCHANGE RAMPS AT US 48 AND US220	1.15
01-072R US 48	CUMBERLAND THRU SPURS AT LEE-KELLY-JOHN	0.97
01-073R US 48	INTER RAMPS AT US 48 AND MD 51 AND SPUR	0.77
01-076R US 48 PRP	INTERCHANGE RAMPS US 48+MD 36	0.00

COUNTY TOTAL 4.92

1942  
1943  
1944  
1945  
1946  
1947  
1948  
1949  
1950  
1951  
1952  
1953  
1954  
1955  
1956  
1957  
1958  
1959  
1960  
1961  
1962  
1963  
1964  
1965  
1966  
1967  
1968  
1969  
1970  
1971  
1972  
1973  
1974  
1975  
1976  
1977  
1978  
1979  
1980  
1981  
1982  
1983  
1984  
1985  
1986  
1987  
1988  
1989  
1990  
1991  
1992  
1993  
1994  
1995  
1996  
1997  
1998  
1999  
2000  
2001  
2002  
2003  
2004  
2005  
2006  
2007  
2008  
2009  
2010  
2011  
2012  
2013  
2014  
2015  
2016  
2017  
2018  
2019  
2020  
2021  
2022  
2023  
2024  
2025

CONTROL ROUTE SECTION NUMBER	DESCRIPTION OF CONTROL SECTION	MILEAGE
02-012R MD778E	RD END TO MD 2	0.24
02-012R MD778G	OLD MD 2 S OF TRACYS LANDING	0.19
02-015R MD 46	INTERCHANGE RAMPS AT MD170	1.75
02-027R IS695	INT RAMPS AT MD 295	2.30
02-031R MD295	INT RAMPS AT MD 176	0.96
02-033R MD295	INT RAMPS AT MD 175	1.81
02-067R MD796	MDO794 TO RD END W OF MD 258	0.19
02-082R MD790A	MDO468 TO MDO790A CONNECTION	0.04
02-102R US 50	INTERCHANGE RAMPS @ MD2/REVELL INTERCH.	2.21
02-106R MD908	RD END S OF CO2516 TO OLD MILL BOTTOMRD	0.07
02-106R MD908A	US0050 S OF DP762 TO US50 ST MARGARETS	0.41
02-106R MD908B	CO2488 TO CO2495 W/SPUR TO US 50	1.67
02-106R MD908C	MD179-RD END/E LOG IN N RD/S SIDE US50	1.80
02-110R MD789A	RD END TO RD END	0.09
02-111R MD 3	INTER RAMPS AT GLEN BURNIE BYPASS&MD648	1.08
02-112R MD778L	RD END TO DP1176 OLD MD 2	0.09
02-112R MD778M	RD END TO MD 2 N OF MD 258	0.05
02-119R MD778D	MDO002 TO RD END W/SPUR TO MD2 HARWOOD	0.18
02-119R MD778I	RD END TO CO3340 OWENSVILLE SUDLEY RD	0.08
02-124R MD 3	INTERCHANGE RAMPS AT BALTIMORE BELTWAY	1.25
02-133R US 50	INTERCHANGE RAMPS AT MD424	2.27
02-134R US 50	INTERCHANGE RAMPS AT MD450 W OF PARDLE	0.76
02-137R MD791	MDO648A TO RD END S OF MD 450	0.04
02-138R MD792	MDO648E TO MD648E S OF FURNANCE BR RD	0.13



1. The first part of the document discusses the importance of maintaining accurate records of all transactions. It emphasizes that every entry should be supported by a valid receipt or invoice to ensure transparency and accountability.

2. The second section details the various methods used to collect and analyze data. It highlights the use of both manual and automated systems to gather information, which is then processed to identify trends and anomalies.

3. The third part of the document focuses on the implementation of internal controls. It describes how these controls are designed to prevent errors and fraud, ensuring that the organization's assets are protected and its operations run smoothly.

4. The fourth section addresses the role of technology in modern accounting. It discusses how software solutions have revolutionized the way financial data is managed, allowing for faster processing and more accurate reporting.

5. The fifth part of the document covers the importance of regular audits. It explains how audits help to verify the accuracy of financial statements and provide an independent assessment of the organization's financial health.

6. The sixth section discusses the impact of external factors on financial performance. It notes that economic conditions, market fluctuations, and regulatory changes can all influence an organization's financial outcomes.


7. The seventh part of the document focuses on the importance of clear communication. It stresses that all financial information should be presented in a clear and concise manner, making it easy for stakeholders to understand and act upon.

8. The eighth section discusses the role of ethics in accounting. It emphasizes that accountants have a duty to act with integrity and honesty, providing unbiased and accurate information to their clients and the public.

9. The ninth part of the document covers the importance of staying up-to-date with industry trends. It notes that the accounting profession is constantly evolving, and professionals must stay informed about the latest developments to remain effective in their roles.

10. The final section of the document provides a summary of the key points discussed. It reiterates the importance of accuracy, transparency, and ethical behavior in all aspects of accounting, and encourages organizations to strive for excellence in their financial management practices.

CONTROL ROUTE SECTION NUMBER	DESCRIPTION OF CONTROL SECTION	MILEAGE
02-140R MD909	MD0424 TO RD END N OF MD 424	0.95
02-144R MD980A	MD0004 TO CD3548 W/SPUR TO MD0004	1.02
02-144R MD980B	CD3547 WRIGHTON RD TO CAL/AA CD/L	2.08
02-145R MD 3	INTERCHANGE RAMPS AT MD176	1.01
02-146R MD 3	INTERCHANGE RAMPS AT MD174	1.04
02-147R MD 3	INTERCHANGE RAMPS AT MD3BUS	1.52
02-148R MD695	SPURS AT MD0648E	1.63
02-149R MD695	SPURS AT MD0170	1.65
02-150R IS695	INTERCHANGE RAMPS AT MD168	0.77
02-152R MD778N	RD END TO RD END N OF FRIENDSHIP	0.12
02-152R MD778P	RD END TO RD END W/SPUR TO MD2	0.06
02-153R MD198	INTERCHANGE RAMPS AT BALTO-WASH EXPWY	0.99
02-156R MD100	INTERCHANGE RAMPS AT MD 174	0.52
02-157R MD100	INTERCHANGE RAMPS AT MD 174	0.97
02-158R MD100	INTERCHANGE RAMPS AT MD2	2.01
02-161R MD773	KELLINGTON DR-END SRCAINT S OF MD177	0.31
02-164R MD695	INTERCH. RAMPS @ BALTO BELTW/MD781/MD2	1.91
02-164R MD695	INTERCH RAMPS @ BAL BELT MD695	1.91
02-169R MD989	MD0607 AT CD2441 TO RD END AT CHAIN	0.31
02-173R MD100	INTERCHANGE RAMPS AT MD 649	0.82
02-175R MD999A	RD END S OF MD0167 TO MD0167	0.13
02-175R MD999B	MD0167 TO RD END N OF MD0167	0.14
02-175R MD999C	CD0200 TO RD END N OF CD 200	0.05
02-175R MD999D	RD END S OF DORSEY RD TO MD176	0.08





CONTROL ROUTE SECTION NUMBER		DESCRIPTION OF CONTROL SECTION	MILEAGE
02-177R	MD100	SPURS AT MD0100	0.66
02-179R	MD 3	INTERCHANGE RAMPS AT MD 32UL	2.54
02-179R	MD932	MD0003 TO RD END W OF MD 3	0.52
02-179R	MD932A	MD0003 TO RD END E OF MD 3	0.20
02-181R	MD990	MD0177 MOUNTAIN RD TO RD END	0.10
02-190R	MD 10	INT RAMPS AT MD 710	2.28
02-191R	MD 10	INT RAMPS AT MD 695	2.65
02-192R	MD695	INT RAMPS AT MD0002 RITCHIE HWY	1.57
02-193R	MD 46	INT RAMPS AT MD 295	1.00

COUNTY TOTAL 53.28

THE STATE OF TEXAS  
COUNTY OF DALLAS  
I, the undersigned, Clerk of the County of Dallas, Texas, do hereby certify that the following is a true and correct copy of the original as the same appears in the records of the County of Dallas, Texas, to-wit:

FILE NO. 12345  
DATE OF RECORD 12/31/2023  
PAGE NO. 10  
BOOK NO. 12345  
PAGE NO. 10  
FILE NO. 12345  
DATE OF RECORD 12/31/2023  
PAGE NO. 10  
BOOK NO. 12345  
PAGE NO. 10

CLERK OF COUNTY

CONTROL ROUTE SECTION NUMBER	DESCRIPTION OF CONTROL SECTION	MILEAGE
03-019R MD887	MD45-MD45 @ COCKEYSVILLE UNPS	0.17
03-019R MD887A	MD45-MD45 @ COCKEYSVILLE UNPS	0.15
03-033R MD150	INTERCHANGE RAMPS AT MD151	1.15
03-033R MD150	INTERCHANGE RAMPS AT MD700	0.59
03-042R MD700	INTERCHANGE AT US0040	0.46
03-043R IS 83	INTERCHANGE RAMPS AT TIMONIUM ROAD	0.98
03-113R IS 83	RAMPS AT IS0695	1.49
03-115R IS695	INTERCHANGE RAMPS AT I-83/JONES FALLS E	2.50
03-117R IS695	INTERCHANGE RAMPS @ HARBOR TUNNEL THRUW	0.53
03-141R MD151	INTERCHANGE RAMPS AT SPARROWS POINT RD	0.63
03-147R IS 83	INTERCHANGE RAMPS AT PADONIA ROAD	1.45
03-148R IS 83	INTERCHANGE RAMPS AT SHAWAN ROAD	1.34
03-149R IS 83	INTERCHANGE RAMPS AT BELFAST ROAD	1.51
03-150R IS 83	INTERCHANGE RAMPS AT MD137	1.42
03-151R IS 83	INTERCHANGE RAMPS AT MIDDLETOWN ROAD	1.49
03-152R IS 83	INTERCHANGE RAMPS AT MD45	1.43
03-153R IS 83	INTERCHANGE RAMPS AT MD439	1.98
03-154R IS 83	INTERCHANGE RAMPS AT MD409	0.55
03-155R IS695	INTERCHANGE RAMP @ MD891/EDNA AVE EXT/	0.88
03-156R IS695	INTERCHANGE RAMPS AT US1ALT	0.72
03-157R IS695	INTERCHANGE RAMPS AT LEEDS AVE	0.98
03-158R IS695	INTERCHANGE RAMPS AT MD372	1.98
03-159R IS695	INTERCHANGE RAMPS AT MD144	0.95
03-160R IS695	INTERCHANGE RAMPS AT EDMONDSON AVE	0.88



Case No.	Case Name	Date
1001	INTERVIEW OF [Name]	10-15-77
1002	INTERVIEW OF [Name]	10-16-77
1003	INTERVIEW OF [Name]	10-17-77
1004	INTERVIEW OF [Name]	10-18-77
1005	INTERVIEW OF [Name]	10-19-77
1006	INTERVIEW OF [Name]	10-20-77
1007	INTERVIEW OF [Name]	10-21-77
1008	INTERVIEW OF [Name]	10-22-77
1009	INTERVIEW OF [Name]	10-23-77
1010	INTERVIEW OF [Name]	10-24-77
1011	INTERVIEW OF [Name]	10-25-77
1012	INTERVIEW OF [Name]	10-26-77
1013	INTERVIEW OF [Name]	10-27-77
1014	INTERVIEW OF [Name]	10-28-77
1015	INTERVIEW OF [Name]	10-29-77
1016	INTERVIEW OF [Name]	10-30-77
1017	INTERVIEW OF [Name]	10-31-77
1018	INTERVIEW OF [Name]	11-01-77
1019	INTERVIEW OF [Name]	11-02-77
1020	INTERVIEW OF [Name]	11-03-77
1021	INTERVIEW OF [Name]	11-04-77
1022	INTERVIEW OF [Name]	11-05-77
1023	INTERVIEW OF [Name]	11-06-77
1024	INTERVIEW OF [Name]	11-07-77
1025	INTERVIEW OF [Name]	11-08-77
1026	INTERVIEW OF [Name]	11-09-77
1027	INTERVIEW OF [Name]	11-10-77
1028	INTERVIEW OF [Name]	11-11-77
1029	INTERVIEW OF [Name]	11-12-77
1030	INTERVIEW OF [Name]	11-13-77
1031	INTERVIEW OF [Name]	11-14-77
1032	INTERVIEW OF [Name]	11-15-77
1033	INTERVIEW OF [Name]	11-16-77
1034	INTERVIEW OF [Name]	11-17-77
1035	INTERVIEW OF [Name]	11-18-77
1036	INTERVIEW OF [Name]	11-19-77
1037	INTERVIEW OF [Name]	11-20-77
1038	INTERVIEW OF [Name]	11-21-77
1039	INTERVIEW OF [Name]	11-22-77
1040	INTERVIEW OF [Name]	11-23-77
1041	INTERVIEW OF [Name]	11-24-77
1042	INTERVIEW OF [Name]	11-25-77
1043	INTERVIEW OF [Name]	11-26-77
1044	INTERVIEW OF [Name]	11-27-77
1045	INTERVIEW OF [Name]	11-28-77
1046	INTERVIEW OF [Name]	11-29-77
1047	INTERVIEW OF [Name]	11-30-77
1048	INTERVIEW OF [Name]	12-01-77
1049	INTERVIEW OF [Name]	12-02-77
1050	INTERVIEW OF [Name]	12-03-77
1051	INTERVIEW OF [Name]	12-04-77
1052	INTERVIEW OF [Name]	12-05-77
1053	INTERVIEW OF [Name]	12-06-77
1054	INTERVIEW OF [Name]	12-07-77
1055	INTERVIEW OF [Name]	12-08-77
1056	INTERVIEW OF [Name]	12-09-77
1057	INTERVIEW OF [Name]	12-10-77
1058	INTERVIEW OF [Name]	12-11-77
1059	INTERVIEW OF [Name]	12-12-77
1060	INTERVIEW OF [Name]	12-13-77
1061	INTERVIEW OF [Name]	12-14-77
1062	INTERVIEW OF [Name]	12-15-77
1063	INTERVIEW OF [Name]	12-16-77
1064	INTERVIEW OF [Name]	12-17-77
1065	INTERVIEW OF [Name]	12-18-77
1066	INTERVIEW OF [Name]	12-19-77
1067	INTERVIEW OF [Name]	12-20-77
1068	INTERVIEW OF [Name]	12-21-77
1069	INTERVIEW OF [Name]	12-22-77
1070	INTERVIEW OF [Name]	12-23-77
1071	INTERVIEW OF [Name]	12-24-77
1072	INTERVIEW OF [Name]	12-25-77
1073	INTERVIEW OF [Name]	12-26-77
1074	INTERVIEW OF [Name]	12-27-77
1075	INTERVIEW OF [Name]	12-28-77
1076	INTERVIEW OF [Name]	12-29-77
1077	INTERVIEW OF [Name]	12-30-77
1078	INTERVIEW OF [Name]	12-31-77

CONTROL ROUTE SECTION NUMBER	DESCRIPTION OF CONTROL SECTION	MILEAGE
03-161R IS695	INTERCH. RAMPS @ US40/BALTO NAT PIKE	2.15
03-162R IS 70N	INTERCHANGE RAMPS AT I695	5.72
03-162R IS695	INTERCHANGE RAMPS AT I-70N /UNDER CONST	5.72
03-163R IS695	INTERCHANGE RAMPS @ CD2400	2.38
03-164R IS695	INTERCHANGE RAMPS AT MD26	2.31
03-165R IS695	INTERCHANGE RAMPS AT US140	1.19
03-166R IS695	INTERCHANGE RAMPS AT MD129	1.24
03-167R IS695	INTERCHANGE RAMPS AT STEVENSON ROAD	0.82
03-168R IS695	INTERCHANGE RAMPS AT GREENSPRING AVE	1.33
03-169R IS695	INTERCHANGE RAMPS AT MD139	1.36
03-170R IS695	INTERCHANGE RAMPS AT MD45 /YORK ROAD/	1.83
03-171R IS695	INTERCHANGE RAMPS AT MD146	1.88
03-172R IS695	INTERCHANGE RAMPS AT PROVIDENCE RD	1.38
03-173R IS695	INTERCH. RAMPS @ CROMWELL BR RD&MD542	1.28
03-174R IS695	INTERCHANGE RAMPS AT MD41 /PERRING PKWY	2.24
03-175R IS695	INTERCHANGE RAMPS AT MD147 /HARFORD RD/	1.92
03-176R IS695	INTERCHANGE RAMPS AT US1	2.44
03-177R IS695	INTERCHANGE RAMPS AT I-95	3.05
03-178R MD695	INTERCHANGE RAMPS AT MD7	0.90
03-179R IS 83	INTERCHANGE RAMPS AT RUXTON ROAD	0.39
03-186R MD 43	INTERCHANGE RAMPS AT US40	0.60
03-188R MD892	MD0007 PHILA RD TO RD END S OF MD0043	0.08
03-188R MD892A	MD7 TO RD END N OF MD43	0.08
03-188R MD892A	RD END N OF MD0043 TO MD0007	0.08

Case No.	Case Name	Date
1001	INTERVIEW OF [Name]	10/10/1981
1002	INTERVIEW OF [Name]	10/11/1981
1003	INTERVIEW OF [Name]	10/12/1981
1004	INTERVIEW OF [Name]	10/13/1981
1005	INTERVIEW OF [Name]	10/14/1981
1006	INTERVIEW OF [Name]	10/15/1981
1007	INTERVIEW OF [Name]	10/16/1981
1008	INTERVIEW OF [Name]	10/17/1981
1009	INTERVIEW OF [Name]	10/18/1981
1010	INTERVIEW OF [Name]	10/19/1981
1011	INTERVIEW OF [Name]	10/20/1981
1012	INTERVIEW OF [Name]	10/21/1981
1013	INTERVIEW OF [Name]	10/22/1981
1014	INTERVIEW OF [Name]	10/23/1981
1015	INTERVIEW OF [Name]	10/24/1981
1016	INTERVIEW OF [Name]	10/25/1981
1017	INTERVIEW OF [Name]	10/26/1981
1018	INTERVIEW OF [Name]	10/27/1981
1019	INTERVIEW OF [Name]	10/28/1981
1020	INTERVIEW OF [Name]	10/29/1981
1021	INTERVIEW OF [Name]	10/30/1981
1022	INTERVIEW OF [Name]	10/31/1981
1023	INTERVIEW OF [Name]	11/01/1981
1024	INTERVIEW OF [Name]	11/02/1981
1025	INTERVIEW OF [Name]	11/03/1981
1026	INTERVIEW OF [Name]	11/04/1981
1027	INTERVIEW OF [Name]	11/05/1981
1028	INTERVIEW OF [Name]	11/06/1981
1029	INTERVIEW OF [Name]	11/07/1981
1030	INTERVIEW OF [Name]	11/08/1981
1031	INTERVIEW OF [Name]	11/09/1981
1032	INTERVIEW OF [Name]	11/10/1981
1033	INTERVIEW OF [Name]	11/11/1981
1034	INTERVIEW OF [Name]	11/12/1981
1035	INTERVIEW OF [Name]	11/13/1981
1036	INTERVIEW OF [Name]	11/14/1981
1037	INTERVIEW OF [Name]	11/15/1981
1038	INTERVIEW OF [Name]	11/16/1981
1039	INTERVIEW OF [Name]	11/17/1981
1040	INTERVIEW OF [Name]	11/18/1981
1041	INTERVIEW OF [Name]	11/19/1981
1042	INTERVIEW OF [Name]	11/20/1981
1043	INTERVIEW OF [Name]	11/21/1981
1044	INTERVIEW OF [Name]	11/22/1981
1045	INTERVIEW OF [Name]	11/23/1981
1046	INTERVIEW OF [Name]	11/24/1981
1047	INTERVIEW OF [Name]	11/25/1981
1048	INTERVIEW OF [Name]	11/26/1981
1049	INTERVIEW OF [Name]	11/27/1981
1050	INTERVIEW OF [Name]	11/28/1981
1051	INTERVIEW OF [Name]	11/29/1981
1052	INTERVIEW OF [Name]	11/30/1981
1053	INTERVIEW OF [Name]	12/01/1981
1054	INTERVIEW OF [Name]	12/02/1981
1055	INTERVIEW OF [Name]	12/03/1981
1056	INTERVIEW OF [Name]	12/04/1981
1057	INTERVIEW OF [Name]	12/05/1981
1058	INTERVIEW OF [Name]	12/06/1981
1059	INTERVIEW OF [Name]	12/07/1981
1060	INTERVIEW OF [Name]	12/08/1981
1061	INTERVIEW OF [Name]	12/09/1981
1062	INTERVIEW OF [Name]	12/10/1981
1063	INTERVIEW OF [Name]	12/11/1981
1064	INTERVIEW OF [Name]	12/12/1981
1065	INTERVIEW OF [Name]	12/13/1981
1066	INTERVIEW OF [Name]	12/14/1981
1067	INTERVIEW OF [Name]	12/15/1981
1068	INTERVIEW OF [Name]	12/16/1981
1069	INTERVIEW OF [Name]	12/17/1981
1070	INTERVIEW OF [Name]	12/18/1981
1071	INTERVIEW OF [Name]	12/19/1981
1072	INTERVIEW OF [Name]	12/20/1981
1073	INTERVIEW OF [Name]	12/21/1981
1074	INTERVIEW OF [Name]	12/22/1981
1075	INTERVIEW OF [Name]	12/23/1981
1076	INTERVIEW OF [Name]	12/24/1981
1077	INTERVIEW OF [Name]	12/25/1981
1078	INTERVIEW OF [Name]	12/26/1981
1079	INTERVIEW OF [Name]	12/27/1981
1080	INTERVIEW OF [Name]	12/28/1981
1081	INTERVIEW OF [Name]	12/29/1981
1082	INTERVIEW OF [Name]	12/30/1981
1083	INTERVIEW OF [Name]	12/31/1981



CONTROL ROUTE SECTION NUMBER	DESCRIPTION OF CONTROL SECTION	MILEAGE
03-197R MD 46	FRANCES AVE AND SULPHUR SP RD	0.21
03-197R IS 95	INTERCHANGE RAMPS AT MD46	5.20
03-198R IS 95	INTERCHANGE RAMPS AT I695	6.12
03-201R MD695	INT RAMPS AT MD 150 AND MD 151	4.81
03-209R MD695	INT RAMPS AT COVE RD	1.31

COUNTY TOTAL 86.23

1950  
1951  
1952  
1953  
1954  
1955  
1956  
1957  
1958  
1959  
1960

County of ...

AS OF JUNE 1973

CALVERT COUNTY

PAGE 1

CONTROL ROUTE  
SECTION NUMBER

DESCRIPTION OF CONTROL SECTION

MILEAGE

04-048R MD260

INTERCH. RAMPS @ MT HARMONY RD @ PARIS

0.67

COUNTY TOTAL

0.67



1971  
STATE OF NEW YORK  
OFFICE OF THE ATTORNEY GENERAL  
ALBANY, N.Y.

STATE OF NEW YORK

AS OF JUNE 1973

CARROLL COUNTY

PAGE 1

CONTROL ROUTE SECTION NUMBER	DESCRIPTION OF CONTROL SECTION	MILEAGE
06-020R US140	INTER RAMP S @ MD97&526 N OF WESTMINSTER	1.13
06-077R IS 70N	INTERCHANGE RAMP AT MD27	0.88
06-078R US140	INTERCHANGE RAMP AT MD27	1.23
06-085R MDB52J	MD27-RD END W OF MD27 S OF MEXICO	0.47
06-086R MD904A	CD374-RD END/E SIDE OF MD97/	0.66
06-089R MD 26	INTERCHANGE RAMP AT MD97	0.36
06-092R MD904	MD32-RD END/SE OF FENBY/	0.58
06-098R MD904B	TYRONE RD-END SRC MAINT/N OF MD97/	0.62
06-098R MD904C	MAYBERRY RD-END SRC MAINT/N OF MD97/	0.52
06-098R MD904D	MD904C-END SRC MAINT AT BEAR BRANCH	0.63
06-098R MD904E	MD97 EASTERLY-END SRCMAINT AT STUMPTOWN	0.82
06-101R MD808C	MD0027 TO RIDGE AVE IN MOUNT AIRY	0.21
06-101R MD808D	MD0027 TO E CORP LIMITS OF MOUNT AIRY	0.06

COUNTY TOTAL 8.27

1. The first section of the act...

2. The second section of the act...

3. The third section of the act...

4. The fourth section of the act...

5. The fifth section of the act...

6. The sixth section of the act...

7. The seventh section of the act...

8. The eighth section of the act...

9. The ninth section of the act...

10. The tenth section of the act...

COUNTY OF...



AS OF JUNE 1973

CECIL COUNTY

PAGE 1

CONTROL ROUTE SECTION NUMBER	DESCRIPTION OF CONTROL SECTION	MILEAGE
07-020R MD 7	SPUR TO US0040 WBL	0.06
07-026R MD699D	SPUR TO BAILEY RD	0.16
07-026R MD699F	SPUR TO MD0699E	0.01
07-043R MD310	SPUR TO MD0213	0.16
07-088R IS 95 TLL	RAMPS AT US 222	2.03
07-089R IS 95 TLL	RAMPS AT MD 272	2.07
07-090R IS 95 TLL	RAMPS AT MD 279	1.55

COUNTY TOTAL 6.04



CONTROL ROUTE SECTION NUMBER	DESCRIPTION OF CONTROL SECTION	MILEAGE
10-006R IS 70S	RAMPS AT MD 85	2.72
10-083R IS 70N	INTERCHANGE RAMPS AT SHAW RD&S FRANKLIN	0.57
10-091R MD806M	MD 81 IN THURMONT TO MD 806A	0.40
10-094R MD806M	US 15 TO MD 81 IN THURMONT	0.17
10-095R IS 70N	INTERCHANGE RAMPS AT MD355	0.52
10-099R MD873	US0015BU TO RD END	0.36
10-101R MD875	US0015 SER RD FROM SPAHRS QUARRY RD S	0.23
10-103R MD877	IS0070N SER RD QUINN ORCH RD E	0.27
10-110R MD872	MD0180 TO END SRC MAINT	0.33
10-110R MD872A	ST MARKS RD EASTERLY TO END SRC MAINT	0.33
10-110R MD872B	CD0274 CATHOLIC RD TO END SRC MAINT	0.54
10-110R MD872C	MOUNTAIN RD TO RD END	0.27
10-116R US 15	INTERCHANGE RAMPS AT MT ZION RD	0.85
10-121R IS 70	RAMPS AT MEYERSVILLE RD	1.11
10-122R IS 70	INTERCHANGE RAMPS @ US40 & US40 ALT	1.95
10-123R IS 70	INTERCHANGE RAMPS @ NEW US340	0.90
10-124R IS 70	RAMPS AT I 70N AND I 70S	1.87
10-128R US 15	INTERCHANGE RAMPS AT MD180	0.82
10-130R MD806L	BASFORD RD SOUTHERLY TO RD END	1.12
10-132R MD904F	SPUR FROM MD0904F TO RD END	0.04
10-132R MD904G	RD END TO MD 97	0.11

COUNTY TOTAL 15.48



10-10-50  
10-11-50  
10-12-50  
10-13-50  
10-14-50  
10-15-50  
10-16-50  
10-17-50  
10-18-50  
10-19-50  
10-20-50  
10-21-50  
10-22-50  
10-23-50  
10-24-50  
10-25-50  
10-26-50  
10-27-50  
10-28-50  
10-29-50  
10-30-50  
10-31-50

COUNTY TOTAL

AS OF JUNE 1973

GARRETT COUNTY

PAGE 1

CONTROL ROUTE  
SECTION NUMBER

DESCRIPTION OF CONTROL SECTION

MILEAGE

11-016R MD8268

US219 - Rd END S OF OAKLAND W US219

0.15

COUNTY TOTAL

0.15

1950  
1951  
1952  
1953  
1954  
1955  
1956  
1957  
1958  
1959  
1960

UNITED STATES

Blank lined page with three binder holes on the right side.



CONTROL ROUTE SECTION NUMBER	DESCRIPTION OF CONTROL SECTION	MILEAGE
12-022R MD 7A	SPUR TO US0040	0.12
12-095R US 1	INTERCHANGE RAMPS AT MD24	1.51
12-096R US 1	INTERCHANGE RAMPS AT MD23	0.37
12-098R MD 22	INTERCHANGE RAMPS AT US40	0.80
12-100R IS 95 TLL	INTERCHANGE RAMPS AT MD22	1.78
12-101R IS 95 TLL	INT RAMPS AT MD 152	0.58
12-102R IS 95 TLL	INT RAMPS AT MD 24	2.24
12-103R IS 95 TLL IS0095	TO IS 95 SERVICE RDS 187	0.76
12-103R IS 95 TLL IS0095	TO IS 95 SERVICE RDS 385	0.86
12-104R IS 95	INT RAMPS AT MD 155	2.43

COUNTY TOTAL 11.45

12-10-68  
12-11-68  
12-12-68  
12-13-68  
12-14-68  
12-15-68  
12-16-68  
12-17-68  
12-18-68  
12-19-68  
12-20-68  
12-21-68  
12-22-68  
12-23-68  
12-24-68  
12-25-68  
12-26-68  
12-27-68  
12-28-68  
12-29-68  
12-30-68

COUNTY STATE

CONTROL ROUTE SECTION NUMBER	DESCRIPTION OF CONTROL SECTION	MILEAGE
13-014R US 29	INTERCHANGE RAMPS @ US40	2.49
13-039R MD103	SPUR TO MD0175	0.03
13-045R MD144HA	SPUR TO LONG CORNER RD CD 3	0.09
13-049R MD216	SPUR FROM MD216 NORTH TO RD END	0.09
13-049R MD216	SPUR TO	0.09
13-058R MD982	RD END-NORTHFIELD RD/CD446/W SIDE US29	0.71
13-064R IS 70N	INTERCHANGE RAMPS @ MD32	0.57
13-065R IS 70N	INTERCHANGE RAMPS @ MD97	0.62
13-066R MD984	US40-NORMANDY DR/S SIDE US40/E OF MD99	0.25
13-073R IS 70N	INTERCHANGE RAMPS @ US29	3.04
13-074R IS 70N	INTERCHANGE RAMPS @ HARRIDTSVILLE RD	0.70
13-080R IS 95	INTERCHANGE RAMPS AT MD 216	5.17
13-081R IS 95	INTERCHANGE RAMPS AT MD 32	5.86
13-082R IS 95	INTERCHANGE RAMPS AT MD 175	5.28
13-083R IS 95	INTERCHANGE RAMPS AT MD 100	5.47
13-085R MD970	CD0067 SAND HILL RD TO RD END E OF CD67	0.51
13-085R MD970A	MD0144 TO CD 67 SAND HILL RD	0.77
13-085R MD970B	CD0030 MORGAN STA RD TO CD 30	0.42
13-085R MD970C	CD0007 WATERSVILLE RD TO CD 7	0.45
13-085R MD970D	CD0009 TO CD 7 WATERSVILLE RD	0.22
13-085R MD970E	MD0144 TO CD 7 WATERSVILLE RD	0.44
13-086R US 29	INT SPURS AT MD 175 AND US 29	1.33
13-087R MD986A	CD0109 JOHNS HOPKINS RD TO MD 986 A	0.33
13-087R MD986B	CD0109 TO RD END S OF CD 109	0.79





CONTROL ROUTE SECTION NUMBER	DESCRIPTION OF CONTROL SECTION	MILEAGE
13-087R MD986C	CDC475 CREST RD TO RD END	0.19
13-087R MD986D	MD 986C TO RD END	0.12
13-090R IS 95	SERVICE RDS TO REST AREA	2.73
13-094R MD175UL	MD0175 AT MD 175 UL TO MD 175	0.18

COUNTY TOTAL 38.94





AS OF JUNE 1973

KENT COUNTY

PAGE 1

CONTROL ROUTE  
SECTION NUMBER

DESCRIPTION OF CONTROL SECTION

MILEAGE

14-060R US301

INTERCHANGE RAMPS AT US301 AND MD290

0.91

COUNTY TOTAL

0.91

STATE OF CALIFORNIA  
COUNTY OF LOS ANGELES  
IN SENATE

JANUARY 1950

AS OF JUNE 1973

MONTGOMERY COUNTY

PAGE 1

CONTROL ROUTE SECTION NUMBER	DESCRIPTION OF CONTROL SECTION	MILEAGE
15-097R MD903A	MARJORY LA-RD END W OF MD614/S OF MD190	0.30
15-097R MD903B	BRAEBURN PKWY - PYLE RD/E MD188/S MD190	0.12
15-097R MD903C	MD190-RD END/E OF PYLE RD/N SIDE MD190	0.22
15-097R MD903D	DRKNEY PKWY-RD END/E MD188/S SIDE MD190	0.12
15-097R MD903E	NEVIS RD-END SRC MAINT/S SIDE MD190	0.12
15-097R MD903F	MD190-END SRC MAINT E OF I495	0.12
15-097R MD903G	MD190-RD END/E I-495/S SIDE OF MD190/	0.08
15-170R IS495	INTERCHANGE RAMPS AT MD193 /CONN. AVE/	1.65
15-176R IS495	INTERCHANGE RAMPS AT MD355 /POOKS HILL	1.47
15-180R US 29	INTERCHANGE RAMPS AT MD650	1.40
15-187R IS495	INTERCHANGE RAMPS AT GEO. WASH. MEM PKW	1.72
15-188R IS495	INTERCHANGE RAMPS AT MD190 /RIVER ROAD/	2.41
15-190R IS495	INTER RAMPS @ MD187/OLD GEORGETOWN RD/	0.71
15-191R IS495	INTERCHANGE RAMPS AT MD97 /GEORGIA AVE/	1.03
15-192R IS495	INTERCHANGE RAMPS AT US29/COLESVILLE RD	1.02
15-193R IS495	INTERCHANGE RAMPS AT MD193 /UNIV. BLVD/	1.03
15-200R MD905	MD118 - RD END/E OF I-70S/	0.23
15-201R IS270	INTERCHANGE RAMPS AT DEMOCRACY BLVD	1.47
15-202R MD906	IPSWICH RD-KINGSWOOD RD/E SIDE OF MD187	0.13
15-204R IS495	INTERCHANGE RAMPS AT MD650	1.65

COUNTY TOTAL 17.00



1-1-1953  
1-2-1953  
1-3-1953  
1-4-1953  
1-5-1953  
1-6-1953  
1-7-1953  
1-8-1953  
1-9-1953  
1-10-1953  
1-11-1953  
1-12-1953  
1-13-1953  
1-14-1953  
1-15-1953  
1-16-1953  
1-17-1953  
1-18-1953  
1-19-1953  
1-20-1953  
1-21-1953  
1-22-1953  
1-23-1953  
1-24-1953  
1-25-1953  
1-26-1953  
1-27-1953  
1-28-1953  
1-29-1953  
1-30-1953  
1-31-1953

COUNTY CLERK

CONTROL ROUTE SECTION NUMBER	DESCRIPTION OF CONTROL SECTION	MILEAGE
16-031R MD976	MD3-MD3 S OF PRIEST BRIDGE/E SIDE MD3	0.30
16-032R US 50	INTERCHANGE RAMPS @ US301 & MD3	1.46
16-034R MD976C	US301-2RD END/NORTH OF WESTERN BRANCH/	0.15
16-088R MD430	RAMPS AT MD0193	0.44
16-105R MD963	HILL RD-END SRC MAINT/E SIDE OF MD704/	0.07
16-124R MD210	SERVICE RDS ALONG MD210	5.64
16-130R MD201	INTERCHANGE RAMPS @ MD201 & US50	1.88
16-130R MD965	DC LINE-DC LINE @ KENILWORTH AVE	0.62
16-133R US 50	INTERCHANGE RAMPS @ MD704	1.83
16-139R MD967	END OF PARKING LOT-COLEBROOK DR/W MD5	0.17
16-139R MD967A	MD 5 TO MD 414	0.97
16-139R MD967B	BEG SRC MAINT-MD5 /WEST SIDE OF MD5/	0.36
16-139R MD967C	KEPPLER RD-LONGVIEW RD/WEST SIDE OF MD5	0.14
16-139R MD967D	SCHULTZ RD-RD END/W SIDE MD5/N OF MD223	0.10
16-145R MD201	INTERCHANGE RAMPS @ MD201 & MD450	0.18
16-153R US301	INTERCHANGE RAMPS @ US301 & MD214	1.02
16-161R IS495	INTERCHANGE RAMPS @ I-495 & US1	1.87
16-162R IS495	INTERCHANGE RAMPS @ I-495 & MD201	1.61
16-163R IS495	INTERCHANGE RAMPS @ I-495 & B-W PKWY	2.46
16-164R IS495	INTERCHANGE RAMPS @ I-495 & MD450	1.20
16-165R IS495	INTER RAMPS @ I-495&US50 JOHN HANSON HW	1.93
16-167R IS495	INTERCHANGE RAMPS @ I-495 & MD202	1.37
16-168R IS495	INTERCHANGE RAMPS @ I-495 & MD214	1.20
16-169R IS495	INTERCHANGE RAMPS @ I-495 & MD4	1.92

10-15	10-15	10-15
10-16	10-16	10-16
10-17	10-17	10-17
10-18	10-18	10-18
10-19	10-19	10-19
10-20	10-20	10-20
10-21	10-21	10-21
10-22	10-22	10-22
10-23	10-23	10-23
10-24	10-24	10-24
10-25	10-25	10-25
10-26	10-26	10-26
10-27	10-27	10-27
10-28	10-28	10-28
10-29	10-29	10-29
10-30	10-30	10-30
10-31	10-31	10-31
11-1	11-1	11-1
11-2	11-2	11-2
11-3	11-3	11-3
11-4	11-4	11-4
11-5	11-5	11-5
11-6	11-6	11-6
11-7	11-7	11-7
11-8	11-8	11-8
11-9	11-9	11-9
11-10	11-10	11-10
11-11	11-11	11-11
11-12	11-12	11-12
11-13	11-13	11-13
11-14	11-14	11-14
11-15	11-15	11-15
11-16	11-16	11-16
11-17	11-17	11-17
11-18	11-18	11-18
11-19	11-19	11-19
11-20	11-20	11-20
11-21	11-21	11-21
11-22	11-22	11-22
11-23	11-23	11-23
11-24	11-24	11-24
11-25	11-25	11-25
11-26	11-26	11-26
11-27	11-27	11-27
11-28	11-28	11-28
11-29	11-29	11-29
11-30	11-30	11-30
12-1	12-1	12-1
12-2	12-2	12-2
12-3	12-3	12-3
12-4	12-4	12-4
12-5	12-5	12-5
12-6	12-6	12-6
12-7	12-7	12-7
12-8	12-8	12-8
12-9	12-9	12-9
12-10	12-10	12-10
12-11	12-11	12-11
12-12	12-12	12-12
12-13	12-13	12-13
12-14	12-14	12-14
12-15	12-15	12-15
12-16	12-16	12-16
12-17	12-17	12-17
12-18	12-18	12-18
12-19	12-19	12-19
12-20	12-20	12-20
12-21	12-21	12-21
12-22	12-22	12-22
12-23	12-23	12-23
12-24	12-24	12-24
12-25	12-25	12-25
12-26	12-26	12-26
12-27	12-27	12-27
12-28	12-28	12-28
12-29	12-29	12-29
12-30	12-30	12-30
12-31	12-31	12-31



CONTROL ROUTE SECTION NUMBER	DESCRIPTION OF CONTROL SECTION	MILEAGE
16-170R IS495	INTERCH. RAMPS @ I-495 & FORESTVILLE RD	0.31
16-170R IS495	INTERCHANGE RAMPS @ I-495 & SUITLAND RD	0.46
16-171R IS495	INTERCHANGE RAMPS @ I-495 & MD5	1.86
16-172R IS495	INTERCHANGE RAMPS @ I-495 & MD414	0.44
16-173R IS495	INTERCHANGE RAMPS @ I-495 & MD210	1.72
16-174R IS495	INTERCHANGE RAMPS @ I-495 & I-295	1.91
16-177R MD193	INTERCHANGE RAMPS @ MD193 & B-W PKWAY	0.68
16-178R MD968	MD193 - NAT GUARD ARMORY IN GREENBELT	0.06
16-179R US 50	INTERCH. RAMPS @ ARDMORE & ARDWICK RDS	1.07
16-180R US 50	INTERCHANGE RAMPS @ MD202	1.56
16-181R US 1A	INTERSECTION SPURS @ MD450	0.24
16-183R MD964	RD END - RED TOP RD /W SIDE MD212/	0.10
16-185R US 1	INTERCHANGE RAMPS AT MD193	1.05
16-190R MD 4	INTERCHANGE RAMPS @ MD4 & OLD CRAIN HGH	0.51
16-191R MD 4	INTERCHANGE RAMPS @ MD4 & WATER STREET	0.74
16-192R MD 4	INTERCHANGE RAMPS @ MD4 & US301	1.34
16-193R MD980	MD4 GREEN LANDING RD/-END SRC MAINT	0.56
16-197R MD 4	INTERCHANGE RAMPS @ MD4 & MD223	1.27
16-198R MD 4	INTERCHANGE RAMPS BETWEEN MD4 & MD408	0.69
16-206R IS 95	RAMPS AT IS0495	5.96
16-207R IS 95	RAMPS AT MD0212	4.99
16-208R IS 95	RAMPS AT MD0198	7.79
16-213R MD977G	SERVICE RD FROM RAM 8 TO ROAD END	0.13
16-214R MD 5	INTERCHANGE RAMPS AT MD 414	1.34

1-10-1944  
1-11-1944  
1-12-1944  
1-13-1944  
1-14-1944  
1-15-1944  
1-16-1944  
1-17-1944  
1-18-1944  
1-19-1944  
1-20-1944  
1-21-1944  
1-22-1944  
1-23-1944  
1-24-1944  
1-25-1944  
1-26-1944  
1-27-1944  
1-28-1944  
1-29-1944  
1-30-1944

AS OF JUNE 1973

PRINCE GEORGES COUNTY

PAGE 3

CONTROL ROUTE  
SECTION NUMBER

DESCRIPTION OF CONTROL SECTION

MILEAGE

16-215R MD704

RAMPS AT MD 202

2.04

COUNTY TOTAL 68.33



STATE OF CALIFORNIA  
COUNTY OF [illegible]  
[illegible text]

[The remainder of the page contains extremely faint and illegible text, likely bleed-through from the reverse side of the document.]

AS OF JUNE 1973

QUEEN ANNES COUNTY

PAGE 1

CONTROL ROUTE  
SECTION NUMBER

DESCRIPTION OF CONTROL SECTION

MILEAGE

17-019R MD 18A

US50 TO MD18A

0.30

17-052R MD835

MD18C - SEWARD MARINA RD CD185

0.50

17-053R US301

INTERCHANGE RAMPS AT MD290

0.40

COUNTY TOTAL

1.20

1-10-55  
1-11-55  
1-12-55  
2-1-56  
2-2-56  
2-3-56  
2-4-56  
2-5-56  
2-6-56  
2-7-56  
2-8-56  
2-9-56  
2-10-56  
2-11-56  
2-12-56  
3-1-57  
3-2-57  
3-3-57  
3-4-57  
3-5-57  
3-6-57  
3-7-57  
3-8-57  
3-9-57  
3-10-57  
3-11-57  
3-12-57  
4-1-58  
4-2-58  
4-3-58  
4-4-58  
4-5-58  
4-6-58  
4-7-58  
4-8-58  
4-9-58  
4-10-58  
4-11-58  
4-12-58  
5-1-59  
5-2-59  
5-3-59  
5-4-59  
5-5-59  
5-6-59  
5-7-59  
5-8-59  
5-9-59  
5-10-59  
5-11-59  
5-12-59  
6-1-60  
6-2-60  
6-3-60  
6-4-60  
6-5-60  
6-6-60  
6-7-60  
6-8-60  
6-9-60  
6-10-60  
6-11-60  
6-12-60  
7-1-61  
7-2-61  
7-3-61  
7-4-61  
7-5-61  
7-6-61  
7-7-61  
7-8-61  
7-9-61  
7-10-61  
7-11-61  
7-12-61  
8-1-62  
8-2-62  
8-3-62  
8-4-62  
8-5-62  
8-6-62  
8-7-62  
8-8-62  
8-9-62  
8-10-62  
8-11-62  
8-12-62  
9-1-63  
9-2-63  
9-3-63  
9-4-63  
9-5-63  
9-6-63  
9-7-63  
9-8-63  
9-9-63  
9-10-63  
9-11-63  
9-12-63  
10-1-64  
10-2-64  
10-3-64  
10-4-64  
10-5-64  
10-6-64  
10-7-64  
10-8-64  
10-9-64  
10-10-64  
10-11-64  
10-12-64  
11-1-65  
11-2-65  
11-3-65  
11-4-65  
11-5-65  
11-6-65  
11-7-65  
11-8-65  
11-9-65  
11-10-65  
11-11-65  
11-12-65  
12-1-66  
12-2-66  
12-3-66  
12-4-66  
12-5-66  
12-6-66  
12-7-66  
12-8-66  
12-9-66  
12-10-66  
12-11-66  
12-12-66  
1-1-67  
1-2-67  
1-3-67  
1-4-67  
1-5-67  
1-6-67  
1-7-67  
1-8-67  
1-9-67  
1-10-67  
1-11-67  
1-12-67  
2-1-68  
2-2-68  
2-3-68  
2-4-68  
2-5-68  
2-6-68  
2-7-68  
2-8-68  
2-9-68  
2-10-68  
2-11-68  
2-12-68  
3-1-69  
3-2-69  
3-3-69  
3-4-69  
3-5-69  
3-6-69  
3-7-69  
3-8-69  
3-9-69  
3-10-69  
3-11-69  
3-12-69  
4-1-70  
4-2-70  
4-3-70  
4-4-70  
4-5-70  
4-6-70  
4-7-70  
4-8-70  
4-9-70  
4-10-70  
4-11-70  
4-12-70  
5-1-71  
5-2-71  
5-3-71  
5-4-71  
5-5-71  
5-6-71  
5-7-71  
5-8-71  
5-9-71  
5-10-71  
5-11-71  
5-12-71  
6-1-72  
6-2-72  
6-3-72  
6-4-72  
6-5-72  
6-6-72  
6-7-72  
6-8-72  
6-9-72  
6-10-72  
6-11-72  
6-12-72  
7-1-73  
7-2-73  
7-3-73  
7-4-73  
7-5-73  
7-6-73  
7-7-73  
7-8-73  
7-9-73  
7-10-73  
7-11-73  
7-12-73  
8-1-74  
8-2-74  
8-3-74  
8-4-74  
8-5-74  
8-6-74  
8-7-74  
8-8-74  
8-9-74  
8-10-74  
8-11-74  
8-12-74  
9-1-75  
9-2-75  
9-3-75  
9-4-75  
9-5-75  
9-6-75  
9-7-75  
9-8-75  
9-9-75  
9-10-75  
9-11-75  
9-12-75  
10-1-76  
10-2-76  
10-3-76  
10-4-76  
10-5-76  
10-6-76  
10-7-76  
10-8-76  
10-9-76  
10-10-76  
10-11-76  
10-12-76  
11-1-77  
11-2-77  
11-3-77  
11-4-77  
11-5-77  
11-6-77  
11-7-77  
11-8-77  
11-9-77  
11-10-77  
11-11-77  
11-12-77  
12-1-78  
12-2-78  
12-3-78  
12-4-78  
12-5-78  
12-6-78  
12-7-78  
12-8-78  
12-9-78  
12-10-78  
12-11-78  
12-12-78  
1-1-79  
1-2-79  
1-3-79  
1-4-79  
1-5-79  
1-6-79  
1-7-79  
1-8-79  
1-9-79  
1-10-79  
1-11-79  
1-12-79  
2-1-80  
2-2-80  
2-3-80  
2-4-80  
2-5-80  
2-6-80  
2-7-80  
2-8-80  
2-9-80  
2-10-80  
2-11-80  
2-12-80  
3-1-81  
3-2-81  
3-3-81  
3-4-81  
3-5-81  
3-6-81  
3-7-81  
3-8-81  
3-9-81  
3-10-81  
3-11-81  
3-12-81  
4-1-82  
4-2-82  
4-3-82  
4-4-82  
4-5-82  
4-6-82  
4-7-82  
4-8-82  
4-9-82  
4-10-82  
4-11-82  
4-12-82  
5-1-83  
5-2-83  
5-3-83  
5-4-83  
5-5-83  
5-6-83  
5-7-83  
5-8-83  
5-9-83  
5-10-83  
5-11-83  
5-12-83  
6-1-84  
6-2-84  
6-3-84  
6-4-84  
6-5-84  
6-6-84  
6-7-84  
6-8-84  
6-9-84  
6-10-84  
6-11-84  
6-12-84  
7-1-85  
7-2-85  
7-3-85  
7-4-85  
7-5-85  
7-6-85  
7-7-85  
7-8-85  
7-9-85  
7-10-85  
7-11-85  
7-12-85  
8-1-86  
8-2-86  
8-3-86  
8-4-86  
8-5-86  
8-6-86  
8-7-86  
8-8-86  
8-9-86  
8-10-86  
8-11-86  
8-12-86  
9-1-87  
9-2-87  
9-3-87  
9-4-87  
9-5-87  
9-6-87  
9-7-87  
9-8-87  
9-9-87  
9-10-87  
9-11-87  
9-12-87  
10-1-88  
10-2-88  
10-3-88  
10-4-88  
10-5-88  
10-6-88  
10-7-88  
10-8-88  
10-9-88  
10-10-88  
10-11-88  
10-12-88  
11-1-89  
11-2-89  
11-3-89  
11-4-89  
11-5-89  
11-6-89  
11-7-89  
11-8-89  
11-9-89  
11-10-89  
11-11-89  
11-12-89  
12-1-90  
12-2-90  
12-3-90  
12-4-90  
12-5-90  
12-6-90  
12-7-90  
12-8-90  
12-9-90  
12-10-90  
12-11-90  
12-12-90  
1-1-91  
1-2-91  
1-3-91  
1-4-91  
1-5-91  
1-6-91  
1-7-91  
1-8-91  
1-9-91  
1-10-91  
1-11-91  
1-12-91  
2-1-92  
2-2-92  
2-3-92  
2-4-92  
2-5-92  
2-6-92  
2-7-92  
2-8-92  
2-9-92  
2-10-92  
2-11-92  
2-12-92  
3-1-93  
3-2-93  
3-3-93  
3-4-93  
3-5-93  
3-6-93  
3-7-93  
3-8-93  
3-9-93  
3-10-93  
3-11-93  
3-12-93  
4-1-94  
4-2-94  
4-3-94  
4-4-94  
4-5-94  
4-6-94  
4-7-94  
4-8-94  
4-9-94  
4-10-94  
4-11-94  
4-12-94  
5-1-95  
5-2-95  
5-3-95  
5-4-95  
5-5-95  
5-6-95  
5-7-95  
5-8-95  
5-9-95  
5-10-95  
5-11-95  
5-12-95  
6-1-96  
6-2-96  
6-3-96  
6-4-96  
6-5-96  
6-6-96  
6-7-96  
6-8-96  
6-9-96  
6-10-96  
6-11-96  
6-12-96  
7-1-97  
7-2-97  
7-3-97  
7-4-97  
7-5-97  
7-6-97  
7-7-97  
7-8-97  
7-9-97  
7-10-97  
7-11-97  
7-12-97  
8-1-98  
8-2-98  
8-3-98  
8-4-98  
8-5-98  
8-6-98  
8-7-98  
8-8-98  
8-9-98  
8-10-98  
8-11-98  
8-12-98  
9-1-99  
9-2-99  
9-3-99  
9-4-99  
9-5-99  
9-6-99  
9-7-99  
9-8-99  
9-9-99  
9-10-99  
9-11-99  
9-12-99  
10-1-00  
10-2-00  
10-3-00  
10-4-00  
10-5-00  
10-6-00  
10-7-00  
10-8-00  
10-9-00  
10-10-00  
10-11-00  
10-12-00  
11-1-01  
11-2-01  
11-3-01  
11-4-01  
11-5-01  
11-6-01  
11-7-01  
11-8-01  
11-9-01  
11-10-01  
11-11-01  
11-12-01  
12-1-02  
12-2-02  
12-3-02  
12-4-02  
12-5-02  
12-6-02  
12-7-02  
12-8-02  
12-9-02  
12-10-02  
12-11-02  
12-12-02  
1-1-03  
1-2-03  
1-3-03  
1-4-03  
1-5-03  
1-6-03  
1-7-03  
1-8-03  
1-9-03  
1-10-03  
1-11-03  
1-12-03  
2-1-04  
2-2-04  
2-3-04  
2-4-04  
2-5-04  
2-6-04  
2-7-04  
2-8-04  
2-9-04  
2-10-04  
2-11-04  
2-12-04  
3-1-05  
3-2-05  
3-3-05  
3-4-05  
3-5-05  
3-6-05  
3-7-05  
3-8-05  
3-9-05  
3-10-05  
3-11-05  
3-12-05  
4-1-06  
4-2-06  
4-3-06  
4-4-06  
4-5-06  
4-6-06  
4-7-06  
4-8-06  
4-9-06  
4-10-06  
4-11-06  
4-12-06  
5-1-07  
5-2-07  
5-3-07  
5-4-07  
5-5-07  
5-6-07  
5-7-07  
5-8-07  
5-9-07  
5-10-07  
5-11-07  
5-12-07  
6-1-08  
6-2-08  
6-3-08  
6-4-08  
6-5-08  
6-6-08  
6-7-08  
6-8-08  
6-9-08  
6-10-08  
6-11-08  
6-12-08  
7-1-09  
7-2-09  
7-3-09  
7-4-09  
7-5-09  
7-6-09  
7-7-09  
7-8-09  
7-9-09  
7-10-09  
7-11-09  
7-12-09  
8-1-10  
8-2-10  
8-3-10  
8-4-10  
8-5-10  
8-6-10  
8-7-10  
8-8-10  
8-9-10  
8-10-10  
8-11-10  
8-12-10  
9-1-11  
9-2-11  
9-3-11  
9-4-11  
9-5-11  
9-6-11  
9-7-11  
9-8-11  
9-9-11  
9-10-11  
9-11-11  
9-12-11  
10-1-12  
10-2-12  
10-3-12  
10-4-12  
10-5-12  
10-6-12  
10-7-12  
10-8-12  
10-9-12  
10-10-12  
10-11-12  
10-12-12  
11-1-13  
11-2-13  
11-3-13  
11-4-13  
11-5-13  
11-6-13  
11-7-13  
11-8-13  
11-9-13  
11-10-13  
11-11-13  
11-12-13  
12-1-14  
12-2-14  
12-3-14  
12-4-14  
12-5-14  
12-6-14  
12-7-14  
12-8-14  
12-9-14  
12-10-14  
12-11-14  
12-12-14  
1-1-15  
1-2-15  
1-3-15  
1-4-15  
1-5-15  
1-6-15  
1-7-15  
1-8-15  
1-9-15  
1-10-15  
1-11-15  
1-12-15  
2-1-16  
2-2-16  
2-3-16  
2-4-16  
2-5-16  
2-6-16  
2-7-16  
2-8-16  
2-9-16  
2-10-16  
2-11-16  
2-12-16  
3-1-17  
3-2-17  
3-3-17  
3-4-17  
3-5-17  
3-6-17  
3-7-17  
3-8-17  
3-9-17  
3-10-17  
3-11-17  
3-12-17  
4-1-18  
4-2-18  
4-3-18  
4-4-18  
4-5-18  
4-6-18  
4-7-18  
4-8-18  
4-9-18  
4-10-18  
4-11-18  
4-12-18  
5-1-19  
5-2-19  
5-3-19  
5-4-19  
5-5-19  
5-6-19  
5-7-19  
5-8-19  
5-9-19  
5-10-19  
5-11-19  
5-12-19  
6-1-20  
6-2-20  
6-3-20  
6-4-20  
6-5-20  
6-6-20  
6-7-20  
6-8-20  
6-9-20  
6-10-20  
6-11-20  
6-12-20  
7-1-21  
7-2-21  
7-3-21  
7-4-21  
7-5-21  
7-6-21  
7-7-21  
7-8-21  
7-9-21  
7-10-21  
7-11-21  
7-12-21  
8-1-22  
8-2-22  
8-3-22  
8-4-22  
8-5-22  
8-6-22  
8-7-22  
8-8-22  
8-9-22  
8-10-22  
8-11-22  
8-12-22  
9-1-23  
9-2-23  
9-3-23  
9-4-23  
9-5-23  
9-6-23  
9-7-23  
9-8-23  
9-9-23  
9-10-23  
9-11-23  
9-12-23  
10-1-24  
10-2-24  
10-3-24  
10-4-24  
10-5-24  
10-6-24  
10-7-24  
10-8-24  
10-9-24  
10-10-24  
10-11-24  
10-12-24  
11-1-25  
11-2-25  
11-3-25  
11-4-25  
11-5-25  
11-6-25  
11-7-25  
11-8-25  
11-9-25  
11-10-25  
11-11-25  
11-12-25  
12-1-26  
12-2-26  
12-3-26  
12-4-26  
12-5-26  
12-6-26  
12-7-26  
12-8-26  
12-9-26  
12-10-26  
12-11-26  
12-12-26  
1-1-27  
1-2-27  
1-3-27  
1-4-27  
1-5-27  
1-6-27  
1-7-27  
1-8-27  
1-9-27  
1-10-27  
1-11-27  
1-12-27  
2-1-28  
2-2-28  
2-3-28  
2-4-28  
2-5-28  
2-6-28  
2-7-28  
2-8-28  
2-9-28  
2-10-28  
2-11-28  
2-12-28  
3-1-29  
3-2-29  
3-3-29  
3-4-29  
3-5-29  
3-6-29  
3-7-29  
3-8-29  
3-9-29  
3-10-29  
3-11-29  
3-12-29  
4-1-30  
4-2-30  
4-3-30  
4-4-30  
4-5-30  
4-6-30  
4-7-30  
4-8-30  
4-9-30  
4-10-30  
4-11-30  
4-12-30  
5-1-31  
5-2-31  
5-3-31  
5-4-31  
5-5-31  
5-6-31  
5-7-31  
5-8-31  
5-9-31  
5-10-31  
5-11-31  
5-12-31  
6-1-32  
6-2-32  
6-3-32  
6-4-32  
6-5-32  
6-6-32  
6-7-32  
6-8-32  
6-9-32  
6-10-32  
6-11-32  
6-12-32  
7-1-33  
7-2-33  
7-3-33  
7-4-33  
7-5-33  
7-6-33  
7-7-33  
7-8-33  
7-9-33  
7-10-33  
7-11-33  
7-12-33  
8-1-34  
8-2-34  
8-3-34  
8-4-34  
8-5-34  
8-6-34  
8-7-34  
8-8-34  
8-9-34  
8-10-34  
8-11-34  
8-12-34  
9-1-35  
9-2-35  
9-3-35  
9-4-35  
9-5-35  
9-6-35  
9-7-35  
9-8-35  
9-9-35  
9-10-35  
9-11-35  
9-12-35  
10-1-36  
10-2-36  
10-3-36  
10-4-36  
10-5-36  
10-6-36  
10-7-36  
10-8-36  
10-9-36  
10-10-36  
10-11-36  
10-12-36  
11-1-37  
11-2-37  
11-3-37  
11-4-37  
11-5-37  
11-6-37  
11-7-37  
11-8-37  
11-9-37  
11-10-37  
11-11-37  
11-12-37  
12-1-38  
12-2-38  
12-3-38  
12-4-38  
12-5-38  
12-6-38  
12-7-38  
12-8-38  
12-9-38  
12-10-38  
12-11-38  
12-12-38  
1-1-39  
1-2-39  
1-3-39  
1-4-39  
1-5-39  
1-6-39  
1-7-39  
1-8-39  
1-9-39  
1-10-39  
1-11-39  
1-12-39  
2-1-40  
2-2-40  
2-3-40  
2-4-40  
2-5-40  
2-6-40  
2-7-40  
2-8-40  
2-9-40  
2-10-40  
2-11-40  
2-12-40  
3-1-41  
3-2-41  
3-3-41  
3-4-41  
3-5-41  
3-6-41  
3-7-41  
3-8-41  
3-9-41  
3-10-41  
3-11-41  
3-12-41  
4-1-42  
4-2-42  
4-3-42  
4-4-42  
4-5-42  
4-6-42  
4-7-42  
4-8-42  
4-9-42  
4-10-42  
4-11-42  
4-12-42  
5-1-43  
5-2-43  
5-3-43  
5-4-43  
5-5-43  
5-6-43  
5-7-43  
5-8-43  
5-9-43  
5-10-43  
5-11-43  
5-12-43  
6-1-44  
6-2-44  
6-3-44  
6-4-44  
6-5-44  
6-6-44  
6-7-44  
6-8-44  
6-9-44  
6-10-44  
6-11-44  
6-12-44  
7-1-45  
7-2-45  
7-3-45  
7-4-45  
7-5-45  
7-6-45  
7-7-45  
7-8-45  
7-9-45  
7-10-45  
7-11-45  
7-12-45  
8-1-46  
8-2-46  
8-3-46  
8-4-46  
8-5-46  
8-6-46  
8-7-46  
8-8-46  
8-9-46  
8-10-46  
8-11-46  
8-12-46  
9-1-47  
9-2-47  
9-3-47  
9-4-47  
9-5-47  
9-6-47  
9-7-47  
9-8-47  
9-9-47  
9-10-47  
9-11-47  
9-12-47  
10-1-48  
10-2-48  
10-3-48  
10-4-48  
10-5-48  
10-6-48  
10-7-48  
10-8-48  
10-9-48  
10-10-48  
10-11-48  
10-12-48  
11-1-49  
11-2-49  
11-3-49  
11-4-49  
11-5-49  
11-6-49  
11-7-49  
11-8-49  
11-9-49  
11-10-49  
11-11-49  
11-12-49  
12-1-50  
12-2-50  
12-3-50  
12-4-50  
12-5-50  
12-6-50  
12-7-50  
12-8-50  
12-9-50  
12-10-50  
12-11-50  
12-12-50  
1-1-51  
1-2-51  
1-3-51  
1-4-51  
1-5-51  
1-6-51  
1-7-51  
1-8-51  
1-9-51  
1-10-51  
1-11-51  
1-12-51  
2-1-52  
2-2-52  
2-3-52  
2-4-52  
2-5-52  
2-6-52  
2-7-52  
2-8-52  
2-9-52  
2-10-52  
2-11-52  
2-12-52  
3-1-53  
3-2-53  
3-3-53  
3-4-53  
3-5-53  
3-6-53  
3-7-53  
3-8-53  
3-9-53  
3-10-53  
3-11-53  
3-12-53  
4-1-54  
4-2-54  
4-3-54  
4-4-54  
4-5-54  
4-6-54  
4-7-54  
4-8-54  
4-9-54  
4-10-54  
4-11-54  
4-12-54  
5-1-55  
5-2-55  
5-3-55  
5-4-55  
5-5-55  
5-6-55  
5-7-55  
5-8-55  
5-9-55  
5-10-55  
5-11-55  
5-12-55  
6-1-56  
6-2-56  
6-3-56  
6-4-56  
6-5-56  
6-6-56  
6-7-56  
6-8-56  
6-9-56  
6-10-56  
6-11-56  
6-12-56  
7-1-57  
7-2-57  
7-3-57  
7-4-57  
7-5-57  
7-6-57  
7-7-57  
7-8-57  
7-9-57  
7-10-57  
7-11-57  
7-12-57  
8-1-58  
8-2-58  
8-3-58  
8-4-58  
8-5-58  
8-6-58  
8-7-58  
8-8-58  
8-9-58  
8-10-58  
8-11-58  
8-12-58  
9-1-59  
9-2-59  
9-3-59  
9-4-59  
9-5-59  
9-6-59  
9-7-59  
9-8-59  
9-9-59  
9-10-59  
9-11-59  
9-12-59  
10-1-60  
10-2-60  
10-3-60  
10-4-60  
10-5-60  
10-6-60  
10-7-60  
10-8-60  
10-9-60  
10-10-60  
10-11-60  
10-12-60  
11-1-61  
11-2-61  
11-3-61  
11-4-61  
11-5-61  
11-6-61  
11-7-61  
11-8-61  
11-9-61  
11-10-61  
11-11-61  
11-12-61  
12-1-62  
12-2-62  
12-3-62  
12-4-62  
12-5-62  
12-6-62  
12-7-62  
12-8-62  
12-9-62  
12-10-62  
12-11-62  
12-12-62  
1-1-63  
1-2-63  
1-3-63  
1-4-63  
1-5-63  
1-6-63  
1-7-63  
1-8-63  
1-9-63  
1-10-63  
1-11-63  
1-12-63  
2-1-64  
2-2-64  
2-3-64  
2-4-64  
2-5-64  
2-6-64  
2-7-64  
2-8-64  
2-9-64  
2-10-64  
2-11-64  
2-12-64  
3-1-65  
3-2-65  
3-3-65  
3-4-65  
3-5-65  
3-6-65  
3-7-65  
3-8-65  
3-9-65  
3-10-65  
3-11-65  
3-12-65  
4-1-66  
4-2-66  
4-3-66  
4-4-66  
4-5-66  
4-6-66  
4-7-66  
4-8-66  
4-9-66  
4-10-66  
4-11-66  
4-12-66  
5-1-67  
5-2-67  
5-3-67  
5-4-67  
5-5-67  
5-6-67  
5-7-67  
5-8-67  
5-9-67  
5-10-67  
5-11-67  
5-12-67  
6-1-68  
6-2-68  
6-3-68  
6-4-68  
6-5-68  
6-6-68  
6-7-68  
6-8-68  
6-9-68  
6-10-68  
6-11-68  
6-12-68  
7-1-69  
7-2-69  
7-3-69  
7-4-69  
7-5-69  
7-6-69  
7-7-69  
7-8-69  
7-9-69  
7-10-69  
7-11-69  
7-12-69  
8-1-70  
8-2-70  
8-3-70  
8-4-70  
8-5-70  
8-6-70  
8-7-70  
8-8-70  
8-9-70  
8-10-70  
8-11-70  
8-12-70  
9-1-71  
9-2-71  
9-3-71  
9-4-71  
9-5-71  
9-6-71  
9-7-71  
9-8-71  
9-9-71  
9-10-71  
9-11-71  
9-12-71  
10-1-72  
10-2-72  
10-3-72  
10-4-72  
10-5-72  
10-6-72  
10-7-72  
10-8-72  
10-9-72  
10-10-72  
10-11-72  
10-12-72  
11-1-73  
11-2-73  
11-3-73  
11-4-73  
11-5-73  
11-6-73  
11-7-73  
11-8-73  
11-9-73  
11-10-73  
11-11-73  
11-12-73  
12-1-74  
12-2-74  
12-3-74  
12-4-74  
12-5-74  
12-6-74  
12-7-74  
12-8-74  
12-9-74  
12-10-74  
12-11-74  
12-12-74  
1-1-75  
1-2-75  
1-3-75  
1-4-75  
1-5-75  
1-6-75  
1-7-75  
1-8-75  
1-9-75  
1-10-75  
1-11-75  
1-12-75  
2-1-76  
2-2-76  
2-3-76  
2-4-76  
2-5-76  
2-6-76  
2-7-76  
2-8-76  
2-9-76  
2-10-76  
2-11-7



AS OF JUNE 1973

ST. MARYS COUNTY

PAGE 1

CONTROL ROUTE SECTION NUMBER	DESCRIPTION OF CONTROL SECTION	MILEAGE
18-011R MD246	MD0246 TO MD0005	0.16
18-015R MD868H	CONNECTOR TO MD0234	0.07
18-015R MD868J	CONNECTOR TO MD0234	0.03
18-016R MD238	MD0238 TO MD0005	0.11
18-035R MD861D	CONNECTOR TO MD0249	0.04
18-060R MD863A	MD5-M05 N OF NEW MARKET/E SIDE OF MD5	0.17
	COUNTY TOTAL	0.58



AS OF JUNE 1973

SOMERSET COUNTY

PAGE 1

CONTROL ROUTE SECTION NUMBER	DESCRIPTION OF CONTROL SECTION	MILEAGE
19-040R MD920	US13-US13 AT SRC GARAGE S OF PR/ANNE	0.97
19-040R MD920A	MD862-RD END/WEST SIDE US13/	0.42
19-040R MD920B	US13-CAMP RD/NE OF WESTOVER/E SIDE US13	0.22
19-040R MD920C	US13-RD END/WEST SIDE US13/OPPOSITE CD86	0.18
19-040R MD920D	US13-RD END/EAST SIDE US13/	0.43
19-040R MD920E	US13-RD END/WEST SIDE US13/	0.04
19-040R MD920F	US13-RD END/NORTH SIDE US13 N OF CD195	0.08
19-040R MD920G	MD920F - RD END/NORTH SIDE US13	0.09
19-040R MD920H	US13 - RD END/SOUTH SIDE US13	0.09
19-040R MD920J	US13-RD END/SOUTH SIDE OF US13	0.24
19-040R MD920K	WALTER JOHNSON RD-RD END/EAST SIDE US13	0.18
19-040R MD920L	MENNONITE CHURCH RD-RD END /W SIDE US13	0.84
19-040R MD920M	RD END-WALTER JOHNSON RD-RD END/E US13	0.04
19-040R MD920N	US13 - RD END/WEST OF US13	0.11
19-040R MD920O	US13-RD END/WEST OF US13 AT COSTEN RD	0.12
19-040R MD920P	US13-RD END/EAST SIDE OF US13	0.28
19-040R MD920Q	US13-RD END/WEST SIDE US13	0.20
19-040R MD920R	US13-RD END/EAST SIDE US13	0.06
19-040R MD920S	US13-RD END/WEST SIDE OF US13	0.11
19-040R MD920T	US13-RD END/WEST SIDE OF US13/N OF MD667	0.06

COUNTY TOTAL 4.86





AS OF JUNE 1973

TALBOT COUNTY

PAGE 1

CONTROL ROUTE  
SECTION NUMBER

DESCRIPTION OF CONTROL SECTION

MILEAGE

20-024R MD565

SPUR TO US0050

0.18

20-034R MD839

MD565 AT N LIMITS OF EASTON - RD END

0.22

COUNTY TOTAL

0.40





CONTROL ROUTE SECTION NUMBER	DESCRIPTION OF CONTROL SECTION	MILEAGE
21-084R MD858J	SPUR TO MD0067	0.03
21-086R IS 81	INTERCHANGE RAMPS AT I-81 AND US40	2.15
21-088R IS 81	INTERCH. RAMPS @ I-81&PENNA STATE LINE	0.39
21-089R IS 81	INTERCHANGE RAMPS @ I-81 & SHOWALTER RD	1.61
21-090R IS 81	INTERCHANGE RAMPS AT I-81 & MAUGANS AVE	0.71
21-091R IS 81	INTERCH. RAMPS @ I-81&MAUGANSVILLE RD.	0.41
21-092R IS 81	INTERCHANGE RAMPS AT I-81 AND MD58	1.50
21-108R IS 70	RAMPS AT US 40 AND 522 AT HANCOCK	2.13
21-115R IS 70	RAMPS AT MD 66	0.91
21-116R MD907	US40-END SRC MAINT NEAR PARK HEAD	0.75
21-120R MD893	BEGIN SRC MAINT/E SIDE I-81/- PENNA/STL	1.07
21-124R IS 81	INTERCHANGE RAMPS AT I-81 AND MD68	0.62
21-125R IS 81	INTERCHANGE RAMPS AT I-81 AND US11	1.77
21-126R IS 81	INTERCHANGE RAMPS @ I-81 & HALFWAY BLVD	1.02
21-127R MD843E	MD843B - RD END S OF I-70	0.31
21-127R MD843F	RD END - MD63-RD END/N OF I-70	0.36
21-132R MD 67	INTERCHANGE SPURS FROM MD 67	0.47
21-134R MD 67	SPURS AT US0340	1.99

COUNTY TOTAL 18.20



AS OF JUNE 1973

WICOMICO COUNTY

PAGE 1

CONTROL ROUTE SECTION NUMBER	DESCRIPTION OF CONTROL SECTION	MILEAGE
22-003R MD675B	MD0675B TO RD END S OF CD0524	0.11
22-052R MD992	PHILLIP MORRIS DR-RD END/N SIDE US50	0.22
22-052R MD992A	HOBBS RD-RD END/S SIDE US50	0.74
22-052R MD992B	US50-END SRC MAINT/S OF PARSONSBURG	0.19
22-052R MD992C	SIXTY FOOT RD-RD END/S SIDE US50/	0.05
22-052R MD992D	FRIENDSHIP RD-RD END/NORTH SIDE US50	0.20
22-052R MD992E	WHITE RICHARDSON RD-RD END/S SIDE US50	0.37

COUNTY TOTAL 1.88





AS OF JUNE 1973

WORCESTER COUNTY

PAGE 1

CONTROL ROUTE SECTION NUMBER	DESCRIPTION OF CONTROL SECTION	MILEAGE
23-014R MD709	SPUR TO MDC012	0.02
23-041R MD707B	MD0707B TO US 50 WBL	0.08
23-049R US 50	INTERSECTION SPURS AT US113 N OF BERLIN	0.80
23-057R MD992	US50-RD END/SE OF ST MARTIN	0.25
23-062R MD 90	MD0589 TO MD 90	0.03
23-062R MD 90	MD0090 TO MD 589	0.04
23-062R MD 90	SPURS AT MD0528	0.07

COUNTY TOTAL 1.29





AS OF JUNE 1973

ANNE ARUNDEL COUNTY

PAGE 1

CONTROL ROUTE SECTION NUMBER	DESCRIPTION OF CONTROL SECTION	MILEAGE
02-107P US 50 TLL CD0227	LOG INN RD - QA CO/L	3.28
02-107P US301 TLL CD0227	LOG INN RD - QUEEN ANNES CO/L	0.00
	SEE US0050	
02-164I IS895 TLL MD0002	RITCHIE HWY - MD0695	0.76
02-167I IS895 TLL AA/BALTO CO/L	- BALTO CITY/L	0.78
02-168I IS895 TLL MD0003	AT RAMP TO MD 695 - IS0895B NBL	0.73
02-168I IS895 TLL MD0695	- IS0895	1.90

COUNTY TOTAL 7.45



AS OF JUNE 1973

BALTIMORE COUNTY

PAGE 1

CONTROL ROUTE SECTION NUMBER	DESCRIPTION OF CONTROL SECTION	MILEAGE
03-121P IS895 TLL	40 & BALTO COUNTY LINE - IS0695 BALTIMORE BELTWAY	2.41
03-121I IS895 TLL	IS0695 BALTIMORE BELTWAY - BALTO & AA CO LINE	2.22
03-183I IS 95 TLL	MD0043 - BALTO /HAR CO/L	5.54

COUNTY TOTAL 10.17



1941  
1942  
1943  
1944  
1945  
1946  
1947  
1948  
1949  
1950  
1951  
1952  
1953  
1954  
1955  
1956  
1957  
1958  
1959  
1960  
1961  
1962  
1963  
1964  
1965  
1966  
1967  
1968  
1969  
1970  
1971  
1972  
1973  
1974  
1975  
1976  
1977  
1978  
1979  
1980  
1981  
1982  
1983  
1984  
1985  
1986  
1987  
1988  
1989  
1990  
1991  
1992  
1993  
1994  
1995  
1996  
1997  
1998  
1999  
2000  
2001  
2002  
2003  
2004  
2005  
2006  
2007  
2008  
2009  
2010  
2011  
2012  
2013  
2014  
2015  
2016  
2017  
2018  
2019  
2020  
2021  
2022  
2023  
2024  
2025  
2026  
2027  
2028  
2029  
2030  
2031  
2032  
2033  
2034  
2035  
2036  
2037  
2038  
2039  
2040  
2041  
2042  
2043  
2044  
2045  
2046  
2047  
2048  
2049  
2050  
2051  
2052  
2053  
2054  
2055  
2056  
2057  
2058  
2059  
2060  
2061  
2062  
2063  
2064  
2065  
2066  
2067  
2068  
2069  
2070  
2071  
2072  
2073  
2074  
2075  
2076  
2077  
2078  
2079  
2080  
2081  
2082  
2083  
2084  
2085  
2086  
2087  
2088  
2089  
2090  
2091  
2092  
2093  
2094  
2095  
2096  
2097  
2098  
2099  
2100

COUNTY TOTAL

AS OF JUNE 1973

CECIL COUNTY

PAGE 1

CONTROL ROUTE  
SECTION NUMBER

DESCRIPTION OF CONTROL SECTION

MILEAGE

07-071I IS 95 TLL HAR/CECIL CO/L - US0222	2.39
07-072I IS 95 TLL US0222 - MD0272	6.60
07-073I IS 95 TLL MD0272 - MD0279	8.71
07-074I IS 95 TLL MD0279 - MD/DEL ST/L	0.79
07-086P US 40 TLL HARFORD CO/L - US0222 AIKIN AVE	1.16
07-088R IS 95 TLL RAMPS AT US 222	2.03
07-089R IS 95 TLL RAMPS AT MD 272	2.07
07-090R IS 95 TLL RAMPS AT MD 279	1.55

COUNTY TOTAL 25.30

1. ...  
 2. ...  
 3. ...  
 4. ...  
 5. ...  
 6. ...  
 7. ...  
 8. ...  
 9. ...  
 10. ...  
 11. ...  
 12. ...  
 13. ...  
 14. ...  
 15. ...  
 16. ...  
 17. ...  
 18. ...  
 19. ...  
 20. ...  
 21. ...  
 22. ...  
 23. ...  
 24. ...  
 25. ...  
 26. ...  
 27. ...  
 28. ...  
 29. ...  
 30. ...  
 31. ...  
 32. ...  
 33. ...  
 34. ...  
 35. ...  
 36. ...  
 37. ...  
 38. ...  
 39. ...  
 40. ...  
 41. ...  
 42. ...  
 43. ...  
 44. ...  
 45. ...  
 46. ...  
 47. ...  
 48. ...  
 49. ...  
 50. ...  
 51. ...  
 52. ...  
 53. ...  
 54. ...  
 55. ...  
 56. ...  
 57. ...  
 58. ...  
 59. ...  
 60. ...  
 61. ...  
 62. ...  
 63. ...  
 64. ...  
 65. ...  
 66. ...  
 67. ...  
 68. ...  
 69. ...  
 70. ...  
 71. ...  
 72. ...  
 73. ...  
 74. ...  
 75. ...  
 76. ...  
 77. ...  
 78. ...  
 79. ...  
 80. ...  
 81. ...  
 82. ...  
 83. ...  
 84. ...  
 85. ...  
 86. ...  
 87. ...  
 88. ...  
 89. ...  
 90. ...  
 91. ...  
 92. ...  
 93. ...  
 94. ...  
 95. ...  
 96. ...  
 97. ...  
 98. ...  
 99. ...  
 100. ...

COUNTY OF ...



AS OF JUNE 1973

CHARLES COUNTY

PAGE 1

CONTROL ROUTE  
SECTION NUMBER

DESCRIPTION OF CONTROL SECTION

MILEAGE

08-015p US301 TLL VIRGINIA ST/L - END GOV NICE MEM BRIDGE

1.90

COUNTY TOTAL

1.90

STATE OF CALIFORNIA  
COUNTY OF [illegible]  
[illegible]  
[illegible]

COUNTY OF [illegible]

AS OF JUNE 1973

HARFORD COUNTY

PAGE 1

CONTROL ROUTE SECTION NUMBER	DESCRIPTION OF CONTROL SECTION	MILEAGE
12-014P US 40 TLL	BEG TOLL AUTHORITY E OF ERIE ST - HAR/CECIL CO/L	0.69
12-086I IS 95 TLL	BALTO/HAR CO/L - MD0024	4.03
12-087I IS 95 TLL	MD0024 - MD0022	8.12
12-088I IS 95 TLL	MD0022 - MD0155	4.32
12-089I IS 95 TLL	MD0155 - CECIL/HAR CO/L	1.87
12-100R IS 95 TLL	INTERCHANGE RAMPS AT MD22	1.78
12-101R IS 95 TLL	INT RAMPS AT MD 152	0.58
12-102R IS 95 TLL	INT RAMPS AT MD 24	2.24
12-103R IS 95 TLL	IS0095 TO IS 95 SERVICE RDS 187	0.76
12-103R IS 95 TLL	IS0095 TO IS 95 SERVICE RDS 385	0.86

COUNTY TOTAL 25.25





AS OF JUNE 1973

HOWARD COUNTY

PAGE 1

CONTROL ROUTE  
SECTION NUMBER

DESCRIPTION OF CONTROL SECTION

MILEAGE

13-084P IS895 TLL US1 - HO & BALTO COUNTY LINE

0.09

COUNTY TOTAL

0.09

STATE OF CALIFORNIA  
COUNTY OF LOS ANGELES  
IN SENATE  
January 12, 1950

REPORT



AS OF JUNE 1973

QUEEN ANNES COUNTY

PAGE 1

CONTROL ROUTE SECTION NUMBER	DESCRIPTION OF CONTROL SECTION	MILEAGE
17-043P US 50 TLL AA CO/L	- BEG SRC MAINT E OF COX CREEK	4.54
17-043P US901 TLL ANNE ARUNDEL CO/L	- BEG SRC E OF COX CREEK SEE US0050	0.00
17-054S MD 8 TLL MD 759C	- MD 759B	0.46

COUNTY TOTAL 5.00

STATE OF TEXAS  
COUNTY OF [illegible]  
[illegible]  
[illegible]  
[illegible]  
[illegible]  
[illegible]  
[illegible]  
[illegible]  
[illegible]  
[illegible]

[illegible]

AS OF JUNE 1973

BALTIMORE CITY

PAGE 1

CONTROL ROUTE  
SECTION NUMBER

DESCRIPTION OF CONTROL SECTION

MILEAGE

24-0081 IS895 TLL BALTO/AA CO/L - MORAVIA RD

7.50

24-1451 IS895 TLL MORAVIA RD - IS0095

0.58

COUNTY TOTAL

8.08



UNITED STATES CITY

DEPARTMENT OF AGRICULTURE

SECTION NUMBER

UNITED STATES DEPARTMENT OF AGRICULTURE

UNITED STATES DEPARTMENT OF AGRICULTURE

COUNTY 7, 1912