

MARYLAND DEPARTMENT OF TRANSPORTATION

STATE HIGHWAY ADMINISTRATION

CONTROL SECTION LISTINGS
FOR THE
STATE HIGHWAY SYSTEM

EFFECTIVE
JULY 1972 THRU JUNE 1973

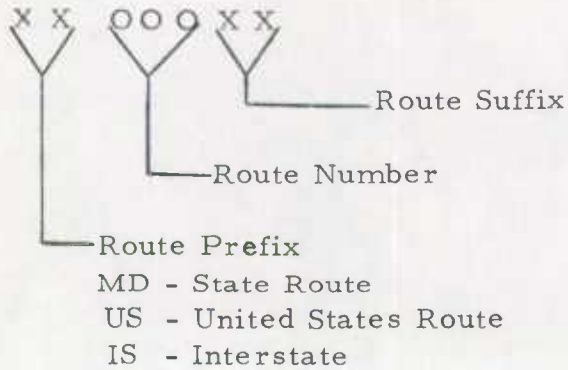
PREPARED BY
BUREAU OF HIGHWAY STATISTICS

CONTROL OF EMISSIONS OF
STATE HIGHWAY 201

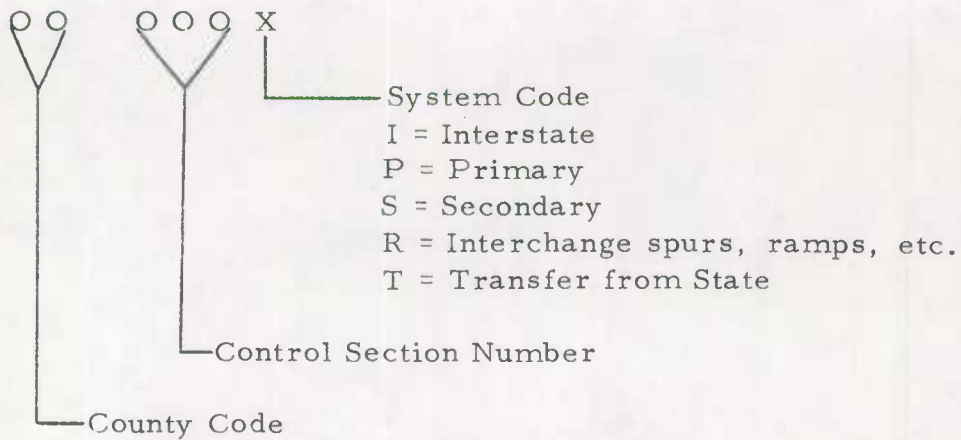
THE STATE OF TEXAS
DEPARTMENT OF TRANSPORTATION
CONSTRUCTION DIVISION
PROJECT NO. 201-001
SECTION 01100 - PAVEMENT
SUBSECTION 01100-01 - ASPHALT PAVEMENT
ITEM 01100-01-01 - ASPHALT PAVEMENT
CONSTRUCTION

This table has been designed to conform with the SPECTRA -70 MODEL-45 Data Processing System. Explanation of codes is as follows:

ROUTE NUMBER




CONTROL SECTION



COUNTY CODES

01 - Allegany	09 - Dorchester	17 - Queen Annes
02 - Anne Arundel	10 - Frederick	18 - Saint Marys
03 - Baltimore	11 - Garrett	19 - Somerset
04 - Calvert	12 - Harford	20 - Talbot
05 - Caroline	13 - Howard	21 - Washington
06 - Carroll	14 - Kent	22 - Wicomico
07 - Cecil	15 - Montgomery	23 - Worcester
08 - Charles	16 - Prince Georges	24 - Baltimore City

The listings are in route number sequence by County.



AS OF JULY 1972

ALLEGANY COUNTY

PAGE 1

ROUTE NUMBER	CONTROL SECTION	DESCRIPTION OF CONTROL SECTION	MILEAGE
MD 9 ✓	01-061S	US220 - END POTOMAC RIVER BRIDGE IN W VIRGINIA	0.53
		ROUTE TOTAL	0.53
MD 35 ✓	01-020S	MD36 AT CORRIGANVILLE - PENNA STATE LINE	2.37
		ROUTE TOTAL	2.37
MD 36 ✓	01-026S	MD W VA ST/L AT WESTERNPORT - CD0026 BARTLETT ST IN BARTON	5.26
MD 36 ✓	01-025S	CD0026 BARTLETT ST IN BARTON - MD0936 IN MIDLAND	6.29
MD 36 ✓	01-031S	MD0936 IN MIDLAND - MD0055 + CD 681 CABIN RUN RD	3.10
MD 36 ✓	01-075S	MD0055 + CD 681 CABIN RUN RD - BEGIN PROPOSED MD 36 S OF US 48	1.01
MD 36 ✓ PRP	01-075	BEGIN PROPOSED MD 36 S OF US 48 - US0040 AT E LMTS FROSTBURG	0.00
MD 36 ✓	01-002P	US0040 AT E LMTS FROSTBURG - US0040 WATER + MAIN STS IN FROSTBURG SEE US0040	0.00
MD 36 ✓	01-023S	US0040 WATER + MAIN STS IN FROSTBURG - CD0197 NEW SCHOOL RD AT MT SAVAGE	4.58
MD 36 ✓	01-056S	CD0197 NEW SCHOOL RD AT MT SAVAGE - MD0035 AT CORRIGANVILLE	5.30
MD 36 ✓	01-051S	MD0035 AT CORRIGANVILLE - US0040 AT NARROWS PARK	2.12
		ROUTE TOTAL	27.66
MD 36A ✓	01-063S	MD135 NORTHERLY - END CONST IN WESTERNPORT	0.17
		ROUTE TOTAL	0.17
US 40 ✓	01-001P	GARRETT CD/L - W CI/L FROSTBURG	1.44
US 40 ✓	01-002P	W CI/L FROSTBURG - E CI/L FROSTBURG	1.78
US 40 ✓	01-003P	E CI/L FROSTBURG - MD0053	4.05
US 40 ✓	01-004P	MD0053 - MD0036 MT SAVAGE RD	4.04
US 40 ✓	01-005P	MD0036 MT SAVAGE RD - W CI/L CUMBERLAND	0.89
US 40 ✓	01-065P	SHADES LA - MD0639 WILLOW BROOK RD	0.11
US 40 ✓	01-065P	MD0639 WILLOW BROOK RD - CD0504 DOLLY RD	11.95

AS OF JULY 1972

ALLEGANY COUNTY

PAGE 2

ROUTE NUMBER	CONTROL SECTION	DESCRIPTION OF CONTROL SECTION	MILEAGE
US 40	01-053P	CD0504 DOLLY RD - US0040SC	6.12
US 40	01-060P	US0040SC - WASHINGTON CO/L	9.98
		ROUTE TOTAL	40.36
US 40SC	01-059S	US40 & DAVIS RD EASTERLY - US40 W OF WATSON RD	7.36
		ROUTE TOTAL	7.36
MD 47	01-027S	MD36 AT BARRELLVILLE - PENNA STATE LINE	1.70
		ROUTE TOTAL	1.70
US 48 PRP	01-074	GARR/ALL CO/L - MD0053	0.00
US 48	01-066P	MD0053 - US0220	3.27
US 48	01-064P	US0220 - MD0639 WILLOW BROOK RD	2.54
		ROUTE TOTAL	5.81
MD 49	01-029P	MD 658 - WEST CORP LMTS OF CUMBERLAND	1.77
		ROUTE TOTAL	1.77
MD 51	01-054P	BEGIN SRC MAINT AT HOWARD STREET - SE LMTS CUMBERLAND	2.60
MD 51	01-011P	SE LMTS CUMBERLAND - W MD RR AT N BRANCH	3.16
MD 51	01-012P	W MD RR AT N BRANCH - BRICE HOLLOW RD	2.74
MD 51	01-013P	BRICE HOLLOW RD - WAGNER ROAD AT OLD TOWN	6.70
MD 51	01-014P	WAGNER ROAD AT OLD TOWN - END POTOMAC RIVER BRIDGE @ PAW PAW W VA	10.59
		ROUTE TOTAL	25.79
MD 53	01-015P	US220 AT CRESAPTOWN - US40 AT ALLEGANY GROVE	3.39
		ROUTE TOTAL	3.39

AS OF JULY 1972

ALLEGANY COUNTY

PAGE 3

ROUTE NUMBER	CONTROL SECTION	DESCRIPTION OF CONTROL SECTION	MILEAGE
MD 55 ✓	01-031S	MDO036 + CO 681 CABIN RUN RD - US0040 AT CLARYSVILLE	2.55
		ROUTE TOTAL	2.55
MD135 ✓	01-000P	GARR AND ALL CO/L END SRC MAINT - MU0050 LEE ST BEG SRC MAINT SEE MU0090	0.00
MD135 ✓	01-062P	MU0050 LEE ST BEG SRC MAINT - MDO135A IN MC COOLE	5.74
MD135 ✓	01-062S	MDO135A IN MC COOLE - CO0220	0.46
		ROUTE TOTAL	6.20
MD135A ✓	01-041P	MDO135 MCCOOLE WESTERNPORT RD - US0220 MCMULLEN HIGHWAY	0.77
		ROUTE TOTAL	0.77
MD135B ✓	01-062S	US0220 MC MULLEN HWY - MDO135 AT MC COOLE	0.11
		ROUTE TOTAL	0.11
MD144A ✓	01-043S	RD/END - US40 W OF WOODMONT RD	0.92
		ROUTE TOTAL	0.92
MD144B ✓	01-043S	RD END S SIDE US 40 - RD END NEAR ROOT RD	0.10
		ROUTE TOTAL	0.10
MD144C ✓	01-043S	US40 W OF FLINTSTONE - MURLEY BRANCH RD AT FLINTSTONE	0.44
MD144C ✓	01-009S	MURLEY BRANCH RD AT FLINTSTONE - ROAD END	0.31
		ROUTE TOTAL	0.75
MD144D ✓	01-009S	US40 E OF FLINTSTONE - ROAD END	0.08
		ROUTE TOTAL	0.08
MD144E ✓	01-009S	CO0500 WARM SPRINGS RD - US0040	5.35
		ROUTE TOTAL	5.35

AS OF JULY 1972

ALLEGANY COUNTY

PAGE 4

ROUTE NUMBER	CONTROL SECTION	DESCRIPTION OF CONTROL SECTION	MILEAGE
MD144H	01-007S	US40 E OF ROCKY GAP RD - RD END/S SIDE US40/	0.26
		ROUTE TOTAL	0.26
MD144I	01-007S	US40 - RD END/S SIDE US40 W OF PLEASANT VAL RD	0.04
		ROUTE TOTAL	0.04
MD144J	01-008S	US40 - ROAD END E OF PLEASANT VALLEY RD	0.34
		ROUTE TOTAL	0.34
MD144K	01-008S	US40 - ROAD END/E OF BREAK NECK RD N OF US40/	0.27
		ROUTE TOTAL	0.27
MD144L	01-010S	RD/END - US40 (W OF BELLEGROVE S SIDE US40)	0.23
		ROUTE TOTAL	0.23
MD144M	01-010S	US40 - US40/E OF BELLEGROVE ON S SIDE OF US40	0.34
		ROUTE TOTAL	0.34
MD144N	01-057S	CHRISTIE RD - US0040	1.00
		ROUTE TOTAL	1.00
US220	01-050P	BEG MAINT W SIDE OF BRIDGE W VA - MD/W VA ST/L	0.29
US220	01-050P	MD/W VA ST/L - CO0235 RAWLINGS LANE	8.76
US220	01-018P	CO0235 RAWLINGS LANE - CO0239 WINCHESTER RD	4.95
US220	01-017P	CO0239 WINCHESTER RD - MU1570 AHEAD IN CUMBERLAND	4.32
US220	01-017P	MU1570 AHEAD IN CUMBERLAND - MU3750 WASHINGTON ST IN CUMBERLAND SEE MU1570	0.00
US220	01-017P	MU3750 WASHINGTON ST IN CUMBERLAND - MECHANIC ST SEE MU3750	0.00
US220	01-017P	MECHANIC ST - MU1418 FRONT ST SEE MU0250	0.00

AS OF JULY 1972

ALLEGANY COUNTY

PAGE 5

ROUTE NUMBER	CONTROL SECTION	DESCRIPTION OF CONTROL SECTION	MILEAGE
US220	01-017P	MU1418 FRONT ST - US0040 SEE MU0240	0.00
US220	01-017P	US0040 - US0040 SEE MU1685	0.00
US220	01-017P	US0040 - CORP/LM OF CUMBERLAND SEE MU1410	0.00
US220	01-016P	CORP/LM OF CUMBERLAND - US0220 SBL	0.14
US220	01-016P	US0220 SBL - MD/PA ST/L	3.89
		ROUTE TOTAL	22.35
US220UL	01-070P	US 40 NEAR EVITTS CREEK - DEHAVEN RD	0.77
		ROUTE TOTAL	0.77
MD395	01-068S	US220 N OF CUMBERLAND - US40 NEAR EVITTS CREEK	0.70
		ROUTE TOTAL	0.70
MD636	01-045S	MD53 - US220 AT CRESAPTOWN	0.28
		ROUTE TOTAL	0.28
MD638	01-034S	MD743 AT ECKHART MINES - MD36 AT MORGANTOWN	2.34
		ROUTE TOTAL	2.34
MD639	01-069S	WILLOWBROOK INTERCHANGE - WILLIAMS ROAD	1.47
		ROUTE TOTAL	1.47
MD657	01-038S	N CORP/LM OF LONACONING - GARRETT CO/L	1.81
		ROUTE TOTAL	1.81
MD658	01-039S	MD 53 AT WINCHESTER - US40 AT ALLEGANY GROVE	0.84
		ROUTE TOTAL	0.84
MD743	01-046S	US40 IN FROSTBURG - US40 W OF CLARYSVILLE	1.18

AS OF JULY 1972

ALLEGANY COUNTY

PAGE 6

ROUTE NUMBER	CONTROL SECTION	DESCRIPTION OF CONTROL SECTION	MILEAGE
		ROUTE TOTAL	1.18
MD780D	01-048S	US40 - A&W COUNTY LINE	0.19
		ROUTE TOTAL	0.19
MD825	01-032S	MD36 - ROAD END S OF JOHNSON ST IN WESTERNPORT	0.14
		ROUTE TOTAL	0.14
MD830A	01-019S	ROAD END N OF MCCOOLE /E SIDE OF US220/ - US220	0.10
		ROUTE TOTAL	0.10
MD830B	01-019S	US220 - ROAD END SOUTH OF RAWLINGS	0.10
		ROUTE TOTAL	0.10
MD831A	01-044S	US40 AT NARROWS - MD36	0.48
		ROUTE TOTAL	0.48
MD831B	01-044S	RD END S OF CO 421 MAIN AVE - RD END N OF CO 422 COWDEN AVE	0.48
		ROUTE TOTAL	0.48
MD831C	01-044S	MD36 - MD36 AT CORRIGANVILLE	0.90
		ROUTE TOTAL	0.90
MD831D	01-052S	MD36 - MD36/E OF MD47 & N OF MD36/	0.37
		ROUTE TOTAL	0.37
MD831E	01-052S	ROAD END - ROAD END/E OF MD47 ON N SIDE MD36/	0.30
		ROUTE TOTAL	0.30
MD831F	01-052S	ROAD END AT BARRELVILLE - MD47	0.04

AS OF JULY 1972

ALLEGANY COUNTY

PAGE 7

ROUTE NUMBER	CONTROL SECTION	DESCRIPTION OF CONTROL SECTION	MILEAGE
		ROUTE TOTAL	0.04
MD936	01-024S MD0036	IN MIDLAND - US0040 MAIN ST IN FROSTBURG	5.06
		ROUTE TOTAL	5.06
MD942	01-042P	POTOMAC RIV BR BETW/ W/VA RT28 & US220	0.06
		ROUTE TOTAL	0.06
MD951	01-049S MD53 - MD53	/N OF CRESAPTOWN ON W SIDE MD53/	0.23
		ROUTE TOTAL	0.23
MD955	01-031S	RD END S OF CO 107 NW DNS RK RD - MD0055	0.17
		ROUTE TOTAL	0.17
US 40	01-067R	INTERCHANGE RAMPS AT ORLEANS ROAD	0.98
US 40	01-055R	WILLOW BROOK ROAD INTERCHANGE RAMPS	0.86
		ROUTE TOTAL	1.84
US 40SC	01-059R	US40 TO SCENIC US40	0.04
		ROUTE TOTAL	0.04
US 48	01-071R	INTERCHANGE RAMPS AT US 48 AND US220	1.15
US 48	01-073R	INTER RAMPS AT US 48 AND MD 51 AND SPUR	0.77
US 48	01-072R	CUMBERLAND THRU SPURS AT LEE-KELLY-JOHN	0.37
US 48	01-066R	SPUR TO US49	0.34
US 48	01-066R	CUMB THR TO SOUTH BOUND LANE VOCKE RD	0.24
US 48	01-066R	NBL VOCKE RD TO EBL CUMBERLAND THRUWAY	0.21
US 48	01-066R	WBL CUMBERLAND THRUWAY TO NBL VOCKE RD	0.15

AS OF JULY 1972

ALLEGANY COUNTY

PAGE 8

ROUTE NUMBER	CONTROL SECTION	DESCRIPTION OF CONTROL SECTION	MILEAGE
US 48 ✓	01-066R	RAMP C TO SBL VOCKE RD	0.05
US 48 PRP ✓	01-076R	INTERCHANGE RAMPS US 48+MD 36	0.00
		ROUTE TOTAL	3.28
MD 51 ✓	01-054R	MD51 TO HOWARD & CENTRE STS	0.05
		ROUTE TOTAL	0.05
MD144B ✓	01-043R	US0040 TO MD 144B	0.04
		ROUTE TOTAL	0.04
MD144C ✓	01-043R	US40 TO MD144C	0.14
		ROUTE TOTAL	0.14
MD144E ✓	01-009R	SPURS TO MD144E	0.23
		ROUTE TOTAL	0.23
MD144F ✓	01-009R	SPURB TO MD144F	0.07
MD144F ✓	01-009R	MD144E & MD144F TO US40	0.04
MD144F ✓	01-009R	MD144E TO US40	0.04
MD144F ✓	01-009R	MD144F TO US40	0.03
MD144F ✓	01-009R	MD144E TO US40	0.02
MD144F ✓	01-009R	MD144F TO US40	0.01
MD144F ✓	01-009R	MD144F TO US40	0.01
MD144F ✓	01-009R	MD144F TO US40	0.01
		ROUTE TOTAL	0.23
MD144G ✓	01-007R	RD END W OF HINKLE RD- HINKLE RD	0.07
		ROUTE TOTAL	0.07


AS OF JULY 1972

ALLEGANY COUNTY

PAGE 9

ROUTE NUMBER	CONTROL SECTION	DESCRIPTION OF CONTROL SECTION	MILEAGE
MD144M	01-010R	MD144M TO US40	0.02
		ROUTE TOTAL	0.02
MD144N	01-057R	SPUR FROM MD144N TO US40	0.04
		ROUTE TOTAL	0.04
MD639	01-069R	WILLOW BROOK RD TO SPUR A	0.26
MD639	01-069R	WILLOW BROOK RD TO ONEAL RD	0.06
		ROUTE TOTAL	0.32
MD831A	01-044R	MD831 TO ROAD END	0.04
		ROUTE TOTAL	0.04
MD831B	01-044R	MD36 TO MD831B	0.02
		ROUTE TOTAL	0.02
MD831C	01-044R	MD831C TO ROAD END	0.07
		ROUTE TOTAL	0.07
MD831E	01-052R	SPUR TO MD36	0.03
		ROUTE TOTAL	0.03
MD831G	01-077R	MD0936 RD END N OF US 48	0.12
		ROUTE TOTAL	0.12
MD952	01-058R	US40-END SRC MAINT W OF HILL CREST DR	0.36
		ROUTE TOTAL	0.36
MD952A	01-058R	RD END EAST OF MD952	0.36
		ROUTE TOTAL	0.36

MAINLINE COUNTY TOTAL 176.58
 NON-MAINLINE COUNTY TOTAL 7.30



AS OF JULY 1972

ANNE ARUNDEL COUNTY

PAGE 1

ROUTE NUMBER	CONTROL SECTION	DESCRIPTION OF CONTROL SECTION	MILEAGE	
MD 2	02-159P	AA&C COUNTY LINE - MD408&MD422 AT MT ZION	8.11	8.14
MD 2	02-011P	MD408&MD422 AT MT ZION - MD214 NEAR STEUARTS CORNER	8.21	8.26
MD 2	02-010P	MD214 NEAR STEUARTS CORNER - MD393	3.77	3.79
MD 2	02-105P	MD393 - US0050 AT SOLOMONS ISLAND RD	0.94	1.12
MD 2	02-103P	US0050 AT SOLOMONS ISLAND RD - US0050 AT REVEL INTERCHANGE SEE US0050		0.00
MD 2	02-005P	US0050 AT REVEL INTERCHANGE - MD0648 AT SEVERNA PARK	5.56	5.56
MD 2	02-004P	MD0648 AT SEVERNA PARK - MD0100 MOUNTAIN RD	4.64	4.67
MD 2	02-003P	MD0100 MOUNTAIN RD - MD0648 AT GLEN BURNIE	2.35	2.38
MD 2	02-002P	MD0648 AT GLEN BURNIE - MD0003BU CRAIN HWY	1.95	1.95
MD 2	02-001P	MD0003BU CRAIN HWY - S BALTO CITY/L	3.18	3.19
			ROUTE TOTAL	39.06
MD 3	02-024P	AA&PG COUNTY LINE - MD175 NEAR MILLERSVILLE	5.72	5.60
MD 3	02-023P	MD175 NEAR MILLERSVILLE - MD178	1.60	1.75
MD 3	02-132P	MD178 - MD3BUS SOUTH OF GLEN BURNIE	4.17	4.05
MD 3	02-109P	MD3BUS SOUTH OF GLEN BURNIE - BALTIMORE BELTWAY & GLEN BURNIE BYPASS	5.55	5.59
MD 3	02-035P	BALTIMORE BELTWAY & GLEN BURNIE BYPASS - BALTIMORE BELTWAY AND BALTO WASH EXP	1.94	1.95
MD 3	02-026P	BALTIMORE BELTWAY AND BALTO WASH EXP - AA&B COUNTY LINE	0.88	0.87
			ROUTE TOTAL	19.81
MD 3BU	02-022S	BEG SRC MAINT S OF MD3 - MD648 IN GLEN BURNIE	2.89	2.90
MD 3BU	02-021S	MD648 IN GLEN BURNIE - MD2	1.76	1.82
			ROUTE TOTAL	4.72
MD 4	02-142P	CAL/AA CO/L - MD0408 AT WAYSONS CORNER	4.30	4.24
MD 4	02-013P	MD0408 AT WAYSONS CORNER - AA/PG CO/L	0.58	0.55

AS OF JULY 1972

ANNE ARUNDEL COUNTY

PAGE 2

ROUTE NUMBER	CONTROL SECTION	DESCRIPTION OF CONTROL SECTION	MILEAGE
--------------	-----------------	--------------------------------	---------

Md 10

1.23 miles New ARun. Expt

ROUTE TOTAL 4.79

MD 10	02-032P	BEG SRC MAINT S OF MD175 - MD176	2.80
-------	---------	----------------------------------	------

2.79

MD 10	02-030P	MD176 - MD46/FRIENDSHIP AIRPORT RD/	3.29
-------	---------	-------------------------------------	------

3.33

MD 10	02-028P	MD46/FRIENDSHIP AIRPORT RD/ - I-695 BALTIMORE BELTWAY	2.02
-------	---------	---	------

1.98

ROUTE TOTAL 8.11

MD 32	02-165S	BEGIN SRC MAINT AT DENNIS RD - AA AND HOWARD CO/L	1.41
-------	---------	---	------

1.44

ROUTE TOTAL 1.41

MD 32UL	02-176P	MDO178 GENERALS HWY - MDO175 AT MD 677	5.21
---------	---------	--	------

5.21

MD 32 PRP	02-000	MDO175 AT MD 677 - HOW/AA CO/L	0.00
-----------	--------	--------------------------------	------

ROUTE TOTAL 5.21

MD 46	02-029P	BEG SRC MAINT AT FRIENDSHIP AIRPORT - BALTO/WASH EXP	1.93
-------	---------	--	------

2.08

MD 46 PRP	02-166	BALTO/WASH EXP - AA/HOWARD CO/L	0.00
-----------	--------	---------------------------------	------

ROUTE TOTAL 1.93

US 50	02-019P	PG CO/L - MDO450 ANNAPOLIS RD	8.76
-------	---------	-------------------------------	------

8.74

US 50	02-103P	MDO450 ANNAPOLIS RD - MDO002 RITCHIE HWY	3.69
-------	---------	--	------

3.66

US 50	02-016P	MDO002 RITCHIE HWY - CO0227 LOG INN RD	4.42
-------	---------	--	------

4.42

US 50 TLL	02-107P	CO0227 LOG INN RD - QA CO/L	3.28
-----------	---------	-----------------------------	------

Toll

3.28

ROUTE TOTAL 20.15

MD 70	02-104P	E END COLLEGE CREEK BRIDGE - US0050 SPUR A AHEAD	1.31
-------	---------	--	------

1.31

ROUTE TOTAL 1.31

MD100	02-172P	MDO177 MOUNTAIN RD - MDO002 RITCHIE HWY	5.36
-------	---------	---	------

5.12

Reversed

AS OF JULY 1972

ANNE ARUNDEL COUNTY

PAGE 3

BLAG Coling
HFR

I
426 520

ROUTE NUMBER	CONTROL SECTION	DESCRIPTION OF CONTROL SECTION	MI LEAGE
MD100 ✓	02-155P MD0002	<i>Reversed</i> RITCHIE HWY - MD0003 CRAIN HWY	3.31 3.18
MD100 PRP	02-000 MD0003	CRAIN HWY - ANNE ARUNDEL AND HOWARD CO/L	0.00
		ROUTE TOTAL	8.54
MD167 ✓	02-163S CO0525	ELKRIDGE LANDING RD - MD0170 FT MEADE RD	2.61 2.53
		ROUTE TOTAL	2.53
MD167A ✓	02-141S CO0926	HAMMONDS FERRY RD S END BRIDGE - BALTO/AA CO/L	0.03
MD167A ✓	02-141S BALTO/AA CO/L - CO3200	HAMMONDS FERRY RD N END BRIDGE	0.06 } 0.03
		ROUTE TOTAL	0.06
MD168 ✓	02-039S	HAMMONDS FERRY RD - MD648 @ NORTH LINTHICUM	1.28 1.29
		ROUTE TOTAL	1.29
MD169 ✓	02-040S	HAMMONDS FERRY ROAD - MD648 AT LINTHICUM	0.97 0.98
		ROUTE TOTAL	0.98
MD170 ✓	02-045S	MD 677 @ ODENTON - MD 554 @ SEVERN	3.77 3.79
MD170 ✓	02-130S	MD 554 @ SEVERN - MD 176 @ HARMANS	1.66 1.67
MD170 ✓	02-043S	MD 176 @ HARMANS - MD 46 @ FRIENDSHIP AIRPORT	2.32 2.34
MD170 ✓	02-042S	MD 46 @ FRIENDSHIP AIRPORT - MD 648 @ N LINTHICUM	3.15 3.17
MD170 ✓	02-041S	MD 648 @ N LINTHICUM - MD 2 @ BALTO CITY LINE	2.31 2.32
		ROUTE TOTAL	13.29
MD171 ✓	02-046S	MD2 IN BROOKLYN PARK - BALTIMORE CITY LINE	0.93 0.94
		ROUTE TOTAL	0.94
MD172 ✓	02-047S	BALTO CI/L - END MAINT AT COAST GUARD YARD	0.06 0.06

ROUTE NUMBER	CONTROL SECTION	DESCRIPTION OF CONTROL SECTION	MILEAGE
		ROUTE TOTAL	0.06
MD173	✓ 02-049S	BEG MAINT AT FT SMALLWOOD - MD0607	3.03 3.03
MD173	✓ 02-048S	MD0607 - BALTO CI/L	5.92 5.97
		ROUTE TOTAL	9.00
MD174	✓ 02-050S	BEG SRC MAINT SW OF CD 1891 - CD0347 THELMA AVE	1.01
MD174	✓ 02-050S	CD0347 THELMA AVE - MD0003BU CRAIN HWY	1.13 0.12
MD174	✓ 02-162S	MD0003BU CRAIN HWY - CD1017 AQUAHART RD	0.63
MD174	✓ 02-162S	CD1017 AQUAHART RD - CD2550 HOSPITAL DR	1.49 0.85
		ROUTE TOTAL	2.61
MD175	✓ 02-052S	MD0003 NBL CD0079 BACK - MD0170 TELEGRAPH RD	3.29 3.29
MD175	✓ 02-051S	MD0170 TELEGRAPH RD - MD0010 BALTO WASH PKWY	5.18 5.18
MD175	✓ 02-020P	MD0010 BALTO WASH PKWY - HOWARD CD/LN	1.42 1.42
		ROUTE TOTAL	9.89
MD176	✓ 02-053P	AA&HD COUNTY LINE - BALTO WASH EXP	1.07 1.07
MD176	✓ 02-054S	BALTO WASH EXP - MD652 @ TWIN OAKS	2.94 2.94
MD176	✓ 02-055S	MD652 @ TWIN OAKS - MD648 @ GLEN BURNIE	2.95 2.95
		ROUTE TOTAL	6.96
MD177	✓ 02-056S	MD0002 GOV RITCHIE HWY - MD0607 HOG NECK RD	4.27 4.29
MD177	✓ 02-057S	MD0607 HOG NECK RD - END SRC MAINT AT GIBSON ISLAND	6.76 6.72
		ROUTE TOTAL	11.01
MD178	✓ 02-160S	MD450 /DEFENSE HWY/ - MD3	8.22 8.22
		ROUTE TOTAL	8.22

AS OF JULY 1972

ANNE ARUNDEL COUNTY

PAGE 5

ROUTE NUMBER	CONTROL SECTION	DESCRIPTION OF CONTROL SECTION	MILEAGE
MD178A	✓ 02-058S	MD178 - MD3 /NB LA/ AT DORRS CORNER	0.24 0.24
		ROUTE TOTAL	0.24
MD179	✓ 02-059S	MD648 THRU ST MARGARETS - US50	2.78 2.78
		ROUTE TOTAL	2.78
MD181	✓ 02-000S	CD0106 BAY RIDGE AVE BACK - BEG MAINT NE OF	0.00
		MD788B SEE CD0106	
MD181	✓ 02-060S	BEG MAINT NE OF MD788B - MU AHD IN ANNAPOLIS	1.02
MD181	✓ 02-060S	MU AHD IN ANNAPOLIS - MU2520 SIXTH ST IN	0.00
		ANNAPOLIS SEE MU0210	
MD181	✓ 02-060S	MU2520 SIXTH ST IN ANNAPOLIS - MU2410 SEVERN	0.00
		AVE IN ANNAPOLIS SEE MU2520	
MD181	✓ 02-060S	MU2410 SEVERN AVE IN ANNAPOLIS - MU0840 DUKE OF	0.25
		GLOUCESTER ST	
		ROUTE TOTAL	1.27
MD198	✓ 02-084S	PG AND AA CO LINE - END ST MAINT AT FT MEADE	3.80 3.80
		ROUTE TOTAL	3.80
MD214	✓ 02-061S	PG AND AA COUNTY LINE - MD0002 SOLOMONS ISLAND	6.08 6.08
		RD	
MD214	✓ 02-062S	MD0002 SOLOMONS ISLAND RD - CD0718 OAKFORD AVE	5.57 5.57
		END STATE MAINT	
		ROUTE TOTAL	11.65
MD214A	✓ 02-061S	MD0214 AT STEUARTS CORNER - MD0002	0.65 0.65
		ROUTE TOTAL	0.65
MD214B	✓ 02-061S	MD0214 AT STEUARTS CORNER - MD0253	0.13 0.13
		ROUTE TOTAL	0.13
MD214 PRP	02-000	MD0214 W OF STEUARTS COR - MD0214 AT MD0468 AT	0.00
		COLLINSON COR	
MD216A	✓ 02-063S	MD198 - ROAD END WEST OF BALTO WASH EXPWY	1.12 1.12

AS OF JULY 1972

ANNE ARUNDEL COUNTY

PAGE 6

ROUTE NUMBER	CONTROL SECTION	DESCRIPTION OF CONTROL SECTION	MILEAGE
		ROUTE TOTAL	1.12
MD216B	✓ 02-0635	ROAD END E OF BALTO WASH EXPWY - MD198	0.64 <i>0.65</i>
		ROUTE TOTAL	0.64
MD216C	✓ 02-0635	MD198 W OF LITTLE PATUXENT RIVER - MD198	0.26 <i>0.30</i>
		ROUTE TOTAL	0.26
MD253	✓ 02-0645	MD214 - MD2	1.63 <i>1.63</i>
		ROUTE TOTAL	1.63
MD255	✓ 02-0655	MD2 N OF MT ZION - END SRC MAINT AT GALESVILLE	4.21 <i>4.21</i>
		ROUTE TOTAL	4.21
MD256	✓ 02-0665	MD0788F - BRIDGE OVER TRACEYS CREEK	1.79
MD256	✓ 02-0665	BRIDGE OVER TRACEYS CREEK - DP0214 CD0927 BACK	0.00
MD256	✓ 02-0665	DP0214 CD0927 BACK - BRIDGE OVER ROCKHOLD CREEK	0.37 <i>5.19</i>
MD256	✓ 02-0665	BRIDGE OVER ROCKHOLD CREEK - CD0928 BACK	0.00
MD256	✓ 02-0665	CD0928 BACK - MD0468 AT OAKLAND	3.00
		ROUTE TOTAL	5.16
MD258	✓ 02-1435	MD4 AT BRISTOL - MD2	4.45 <i>4.29</i>
MD258	✓ 02-1515	MD2 - MD256 N OF DEALE	2.87 <i>2.89</i>
		ROUTE TOTAL	7.32
MD259	✓ 02-0685	MD794 @ BRISTOL - MD408 @ GREENOCK	2.67 <i>2.68</i>
		ROUTE TOTAL	2.67
MD260	✓ 02-1085	AA&C COUNTY LINE - AA&C COUNTY LINE NEAR OWINGS	1.34 <i>1.38</i>

AS OF JULY 1972

ANNE ARUNDEL COUNTY

PAGE 7

ROUTE NUMBER	CONTROL SECTION	DESCRIPTION OF CONTROL SECTION	MILEAGE
		ROUTE TOTAL	1.34
MD261	✓ 02-086S	C&AA COUNTY LINE - MD778 @ FRIENDSHIP	5.47 5.42
		ROUTE TOTAL	5.42
MD270	✓ 02-069S	MD648 @ MARLEY - MD3 BUS @ FURNACE BRANCH	2.12 2.14
		ROUTE TOTAL	2.14
US301	✓ 02-019P	PRINCE GEORGES CO/L - MD0450 ANNAPOLIS RD SEE US0050	0.00
US301	✓ 02-103P	MD0450 ANNAPOLIS RD - MD0002 RITCHIE HWY AT REVELL SEE US0050	0.00
US301	✓ 02-016P	MD0002 RITCHIE HWY AT REVELL - CD0227 LOG INN RD SEE US0050	0.00
US301	TLL 02-107P	CD0227 LOG INN RD - QUEEN ANNES CO/L SEE US0050	0.00
MD386	✓ 02-071S	BEG SRC MAINT - MD648 @ SEVERNA PARK <i>Trans</i>	1.03
		ROUTE TOTAL	1.03
MD387	✓ 02-072S	BEG SRC MAINT SOUTH OF MD665 - END SRC MAINT IN ANNAPOLIS	1.72 1.72
		ROUTE TOTAL	1.72
MD393	✓ 02-009S	MD2 - MD450 IN ANNAPOLIS	0.65 0.63
		ROUTE TOTAL	0.63
MD408	✓ 02-014S	MD4 AT WAYSONS CORNER - MD2 AT MT ZION	5.50 5.52
		ROUTE TOTAL	5.52
MD422	✓ 02-073S	BEG SRC MAINT - MD2 & MD408 @ MT ZION	3.06 3.07
		ROUTE TOTAL	3.07
MD423	✓ 02-074S	MD2 - END SRC MAINT SOUTH OF FAIRHAVEN	2.80 2.80
		ROUTE TOTAL	2.80

AS OF JULY 1972

ANNE ARUNDEL COUNTY

PAGE 8

ROUTE NUMBER	CONTROL SECTION	DESCRIPTION OF CONTROL SECTION	MILEAGE
MD424 ✓	02-139S	MD214 AT DAVIDSONVILLE - MD450	5.93 5.93
MD424 ✓	02-076S	MD450 - END SRC MAINT AT LITTLE PATUXENT RIVER	2.80 2.83
ROUTE TOTAL			8.76
MD424 PRP	02-000	MD0214 AT MD0214UL W OF STEUARTS COR - MD0424 N OF GOVERNOR BRIDGE RD	0.00
MD435 ✓	02-077S	BEG SRC MAINT/ROSEDALE ST/ - MD436/ANNAPOLIS ST/	0.67 0.68
ROUTE TOTAL			0.68
MD436 ✓	02-078S	MD450 IN ANNAPOLIS - END SRC MAINT N OF ANNAPOLIS	1.39 1.42
ROUTE TOTAL			1.42
MD437 ✓	02-079S	MD435/TAYLOR AVE/ - MD436/MELVIN AVE/	0.20 0.20
ROUTE TOTAL			0.20
MD438 ✓	02-080S	MD436/ANNAPOLIS ST/ - END SRC MAINT	0.37 0.37
ROUTE TOTAL			0.37
MD450 ✓	02-024P	PG/AA CD/L - MD0003 CRAIN HWY	0.00
MD450 ✓	02-037S	SEE MD0003 CRAIN HWY - US0050 AND US0301 W OF PAROLE	9.44 9.42
MD450 ✓	02-018S	US0050 AND US0301 W OF PAROLE - W LIMITS OF ANNAPOLIS	0.52 0.50
MD450 ✓	02-017S	W LIMITS OF ANNAPOLIS - MU2790 TAYLOR AVE END SRC MAINT	1.66 1.69
MD450	02-000S	MU2790 TAYLOR AVE END SRC MAINT - MU0580 CHURCH CIRCLE AHEAD SEE MU3070	0.00
MD450	02-000S	MU0580 CHURCH CIRCLE AHEAD - MU0610 COLLEGE AVE SEE MU0580	0.00
MD450	02-000S	MU0610 COLLEGE AVE - MU1500 KING GEORGE ST SEE MU0610	0.00
MD450 ✓	02-000S	MU1500 KING GEORGE ST - BEG SRC MAINT S SIDE COLLEGE CREEK SEE MU1500	0.00
MD450 ✓	02-008S	BEG SRC MAINT S SIDE COLLEGE CREEK - MD0436	0.36 0.36
MD450 ✓	02-007S	MD0436 - SW END SEVERN RIVER BRIDGE	0.46 0.46

AS OF JULY 1972

ANNE ARUNDEL COUNTY

PAGE 9

ROUTE NUMBER	CONTROL SECTION	DESCRIPTION OF CONTROL SECTION	MILEAGE
MD450 ✓	02-0065	SW END SEVERN RIVER BRIDGE - US0050 AT REVELL INTERCHANGE	1.98 1.98
		ROUTE TOTAL	14.41
MD468 ✓	02-1355	BEG SRC MAINT @ SHADYSIDE - MD214 @ COLLINSON CORNER	11.45 11.47
		ROUTE TOTAL	11.47
MD483A ✓	02-1015	ROAD END EAST SIDE PENNA RR - MD554 @ SEVERN	0.21 0.21
		ROUTE TOTAL	0.21
MD483B ✓	02-1015	MD 554 @ SEVERN - ROAD END WEST SIDE PENNA RR	0.28 0.28
		ROUTE TOTAL	0.28
MD553A ✓	02-1135	MD2 - ROAD END S SIDE OF SOUTH RIVER	0.25 0.26
		ROUTE TOTAL	0.26
MD553B ✓	02-1135	ROAD END N SIDE OF SOUTH RIVER - MD2	0.29 0.32
		ROUTE TOTAL	0.32
MD554 ✓	02-0835	BEG SRC MAINT @ FORT MEADE - MD170 @ SEVERN	2.49 2.50
		ROUTE TOTAL	2.50
MD607 ✓	02-0855	MAGOTHY BRIDGE ROAD - MD 173	1.54 1.55
		ROUTE TOTAL	1.55
MD642 ✓	02-1145	OLD SECTION MD173 N SIDE OF STONEY CR	0.07 0.08
		ROUTE TOTAL	0.08
MD645A ✓	02-1155	MD176 AT HARMANS - BARRICADE W SIDE PENNA RR	0.41 0.41
		ROUTE TOTAL	0.41

ROUTE NUMBER	CONTROL SECTION	DESCRIPTION OF CONTROL SECTION	MILEAGE
MD645B ✓	02-115S	BARRICADE E SIDE PENNA RR AT HARMANS - ROAD END	0.15 0.13
		ROUTE TOTAL	0.13
MD645C ✓	02-136S MD0176	DORSEY RD - RD END E OF SPUR TO MD 176	0.17 0.18
		ROUTE TOTAL	0.18
MD648A ✓	02-092S MD0450	WEST ST - MD0002 GOV RITCHIE HWY NB LANE	2.75 2.75
		ROUTE TOTAL	2.75
MD648B ✓	02-091S MD0002	GOV RITCHIE HWY SB LANE - MD0002 GOV RITCHIE HWY SB LANE	0.31 0.32
		ROUTE TOTAL	0.32
MD648C ✓	02-090S MD0002	GOV RITCHIE HWY NB LANE - MD0002 GOV RITCHIE HWY NB LANE	0.55 0.55
		ROUTE TOTAL	0.55
MD648D ✓	02-089S MD0002	GOV RITCHIE HWY SB LANE - MD0002 GOV RITCHIE HWY	4.20 4.22
MD648D ✓	02-088S MD0002	GOV RITCHIE HWY - MD0915 OLD ANNAPOLIS RD	2.73 2.72
MD648D ✓	02-098S MD0915	OLD ANNAPOLIS RD - MD0177 MOUNTAIN RD EB LANE	1.09 1.09
		ROUTE TOTAL	8.03
MD648E ✓	02-087S MD0177	MOUNTAIN RD - MD0003BU CRAIN HWY	3.29 3.28
MD648E ✓	02-070S MD0003BU	CRAIN HWY - ANNE ARUNDEL AND BALTIMORE CD/L	4.60 4.62
		ROUTE TOTAL	7.90
MD649 ✓	02-171S MD0648	OLD ANNAPOLIS - CD2526 HARLEM AVE	0.28
MD649 ✓	02-171S CD2526	HARLEM AVE - MD0177 MOUNTAIN RD	1.45 1.17
		ROUTE TOTAL	1.45
MD652 ✓	02-044S MD170	S OF HARMANS - MD176 E OF HARMANS	0.96 1.02

AS OF JULY 1972

ANNE ARUNDEL COUNTY

PAGE 11

ROUTE NUMBER	CONTROL SECTION	DESCRIPTION OF CONTROL SECTION	MILEAGE
		ROUTE TOTAL	1.02
MD665 ✓	02-131S	MD2 AT PAROLE - END SRC MAINT S OF EASTPORT	3.49 3.49
		ROUTE TOTAL	3.49
MD672 ✓	02-094S	MD648 - END SRC MAINT AT US NAVAL EXP STATION	0.21 0.21
		ROUTE TOTAL	0.21
MD677 ✓	02-095S	BEG SRC MAINT E OF PA RR - MD175 @ SAPPINGTON	1.28 1.29
		ROUTE TOTAL	1.29
MD679B ✓	02-096S	MD2 - MD679A IN GLEN BURNIE	0.14 0.14
		ROUTE TOTAL	0.14
MD686 ✓	02-097S	MD2 IN BROOKLYN PARK - BALTIMORE CITY LINE	0.14 0.15
		ROUTE TOTAL	0.15
IS695 ✓	02-036I	BALTO WASH EXPWY - AA&B COUNTY LINE	0.87 0.86
MD695 ✓	02-034P	MD0003 - MD0002 RITCHIE HWY	1.46 0.97
MD695 PRP ✓	02-000	MD0002 RITCHIE HWY - BALTO CI/LAA CO/L	0.96 0.97
		ROUTE TOTAL	0.97
MD710 ✓	02-180S	MD2 - BALTO CITY LINE AT CURTIS BAY	2.20 2.20
		ROUTE TOTAL	2.20
MD711 ✓	02-099S	MD0002 RITCHIE HWY - CD1936	M 0.51 0.51
		ROUTE TOTAL	0.51

MD 695 2-178

AS OF JULY 1972

ANNE ARUNDEL COUNTY

PAGE 12

ROUTE NUMBER	CONTROL SECTION	DESCRIPTION OF CONTROL SECTION	MILEAGE
MD713 ✓	02-100S	BEG SRC MAINT @ FORT MEADE - MD176 @ HARMANS	<i>2.96</i> 2.95
		ROUTE TOTAL	2.95
MD723 ✓	02-117S	MD175 AT JESSUP - ROAD END AT B&O RR	<i>0.18</i> 0.21
<i>MD773</i>	<i>See Rd</i>		<i>0.11</i>
		ROUTE TOTAL	0.21
MD777 ✓	02-118S	GATE NEAR OLD SANDY POINT FERRY - US50	<i>0.35</i> 0.10
		ROUTE TOTAL	0.10
MD778 ✓	02-152S	C&AA COUNTY LINE - MD2 N OF FRIENDSHIP	<i>1.95</i> 1.96
		ROUTE TOTAL	1.96
MD778A ✓	02-119S	RD END SE OF MD0002 - MD0002 AT BIRDSVILLE E SIDE OF MD2	<i>0.84</i> 0.86
		ROUTE TOTAL	0.86
MD778C ✓	02-119S	MD2 - MD2 @ HARWOOD /EAST SIDE OF MD2/	<i>0.37</i> 0.42
		ROUTE TOTAL	0.42
MD778D ✓	02-119S	OLD SECTION MD2 S OF HARWOOD	<i>0.00</i> 0.18
		ROUTE TOTAL	0.18
MD778E ✓	02-012S	RD END N OF SPUR TO MD2 - MD0002	<i>0.00</i> 0.24
		ROUTE TOTAL	0.24
MD778F ✓	02-012S	OLD SECTION MD2 @ TRACYS LANDING	<i>0.48</i> 0.49
		ROUTE TOTAL	0.49
MD778G ✓	02-012S	OLD SECTION MD2 S OF TRACYS LANDING	<i>0.00</i> 0.20
		ROUTE TOTAL	0.20

AS OF JULY 1972

ANNE ARUNDEL COUNTY

PAGE 13

ROUTE NUMBER	CONTROL SECTION	DESCRIPTION OF CONTROL SECTION	MILEAGE
MD778I ✓	02-119S	OLD SECTION MD2 S OF HARWOOD	0.00 0.11
		ROUTE TOTAL	0.11
MD778J ✓	02-112S	OLD SECTION MD2 N OF NUTWELL RD	0.96 0.81
		ROUTE TOTAL	0.81
MD778K ✓	02-112S	MD0002 - RD END N OF MD0002	0.37 0.36
		ROUTE TOTAL	0.36
MD778L ✓	02-112S	RD END N OF SPUR TO MD0002 - RD END S OF SPUR TO MD0002	0.00 0.15
		ROUTE TOTAL	0.15
MD778M ✓	02-112S	ROAD END - MD2 N OF MD258	0.00 0.15
		ROUTE TOTAL	0.15
MD778N ✓	02-152S	MD2 - ROAD END NORTH OF FRIENDSHIP	0.00 0.20
MD778-P			0.00
		ROUTE TOTAL	0.20
MD779 ✓	02-123S	ROAD END EAST OF MD 3 - MD 174	0.22 0.21
		ROUTE TOTAL	0.21
MD783 ✓	02-126S	MD436 - US50 NORTH OF ANNAPOLIS	0.36 0.36
		ROUTE TOTAL	0.36
MD784 ✓	02-127S	MD436 - US50 & US301 NORTH OF ANNAPOLIS	0.33 0.32
		ROUTE TOTAL	0.32
MD785 ✓	02-128S	MD784 - ROAD END NORTH SIDE OF US50	0.29 0.29
		ROUTE TOTAL	0.29

ROUTE NUMBER	CONTROL SECTION	DESCRIPTION OF CONTROL SECTION	MILEAGE
MD786A	02-129S	BEG SRC MAINT/N OF US50/W OF REVELL INT - END SRC MAINT/N OF US50/W OF REVELL INT	0.38 0.38
		ROUTE TOTAL	0.38
MD786B	02-129S	BEG SRC MAINT/S OF US50/W OF REVELL INT - END SRC MAINT/S OF US50/W OF REVELL INT	0.44 0.44
		ROUTE TOTAL	0.44
MD786C	02-129S	MD786B/WEST OF REVELL INT/ - MD786A	0.06 0.07
		ROUTE TOTAL	0.07
MD788A	02-093S	MD387 - MD665/FOREST DRIVE/ IN ANNAPOLIS	0.21 0.21
		ROUTE TOTAL	0.21
MD788B	02-093S	MD665/FOREST DR/ - END SRC MAINT	0.46 0.48
		ROUTE TOTAL	0.48
MD789A	02-110S	RD END E OF MD0003 - RD END NE OF MD0003	0.09 0.09
		ROUTE TOTAL	0.09
MD790A	02-082S	MD468 S OF COLLINSON CORNER - MD 468	0.33 0.38
		ROUTE TOTAL	0.38
MD790B	02-082S	MILL SWAMP ROAD - MD468	0.27 1.07
MD790C			0.40
		ROUTE TOTAL	1.07
MD791	02-137S	OLD SECTION OF MD648 AT SEVERN RIVER	0.00 0.04
		ROUTE TOTAL	0.04
MD792	02-138S	MD648 - MD648 S OF FURNACE BRANCH ROAD	0.00 0.14
		ROUTE TOTAL	0.14

AS OF JULY 1972

ANNE ARUNDEL COUNTY

PAGE 15

ROUTE NUMBER	CONTROL SECTION	DESCRIPTION OF CONTROL SECTION	MILEAGE
MD793	✓ 02-075S	MD424 S OF US50 - ROAD END	0.41 0.41
		ROUTE TOTAL	0.41
MD794	✓ 02-025S	SECTION OF OLD MD4 AT BRISTOL	0.66 0.66
		ROUTE TOTAL	0.66
MD796	✓ 02-067S	SECTION OF OLD MD258 AT BRISTOL	0.00 0.19
		ROUTE TOTAL	0.19
MD796A	✓ 02-067S	MD258 - MD258 AT MC KENDREE	0.29 0.29
		ROUTE TOTAL	0.29
MD797	✓ 02-154S	STATE CIRCLE IN ANNAPOLIS	0.26 0.26
		ROUTE TOTAL	0.26
MD798	✓ 02-058S	CD0925 BACK - MD0178	0.33 0.34
		ROUTE TOTAL	0.34
IS895	✓ TLL 02-167I	BALTO & AA CO LINE - BALTIMORE CITY & AA CO LINES	0.78 0.78
		ROUTE TOTAL	0.78
IS895	✓ TLL 02-168P	MD0695 BALTO BELTWAY - IS0895 HARBOR TUNNEL THRUWAY	2.25 2.26
		ROUTE TOTAL	2.26
IS895	✓ TLL 02-168P	MD0003 AT MD0695 - IS0895A HARBOR TUNNEL APPROACH RD	0.37 0.54
		ROUTE TOTAL	0.54
IS895-A	2-164		0.86
MD915	✓ 02-088S	MD 648 - RD END SOUTH OF MD0100	0.48 0.48
		ROUTE TOTAL	0.48

~~IS895-A / 2-164~~
~~MD915 / 2-164~~

ROUTE NUMBER	CONTROL SECTION	DESCRIPTION OF CONTROL SECTION	MI[E]AGE
MD915A	02-0885	RD END N OF MD0100 - MD0177	0.94 0.95
		ROUTE TOTAL	0.95
MD917	02-1225	OLD SECTION MD175 E OF B/W EXP	0.12 0.12
MD980	02-144	RD END S OF MD 170 FT MEADE RD - MD0170 FT MEADE RD	0.54
MD988	02-169	RD END S OF MD 170 FT MEADE RD - MD0170 FT MEADE RD	0.37 0.12
		ROUTE TOTAL	0.12
MD999	02-1755	RD END S OF MD 170 FT MEADE RD - MD0170 FT MEADE RD	0.22 0.22
		ROUTE TOTAL	0.22
MD999A	02-1755	RD END S OF MD 167 HAMMONDS FERRY RD - MD0167 HAMMONDS FERRY RD	0.00 0.14
		ROUTE TOTAL	0.14
MD999B	02-1755	MD0167 HAMMONDS FERRY RD - RD END N OF MD 167 HAMMONDS FERRY RD	0.00 0.13
		ROUTE TOTAL	0.13
MD999C	02-1755	CO1003 LAUREL AVE - RD END N OF CO 1003 LAUREL RD	0.00 0.05
		ROUTE TOTAL	0.05
MD999D	02-1755	RD END S OF MD 176 DORSEY RD - MD0176 DORSEY RD	0.00 0.08
		ROUTE TOTAL	0.08
MD 3	02-179R	INTERCHANGE RAMPs AT MD 32UL	2.55
MD 3	02-148R	INTERCHANGE RAMPs @ BALTO BELTWAY&MD648	1.28
MD 3	02-147R	INTERCHANGE RAMPs AT MD3BUS	1.25
MD 3	02-124R	INTERCHANGE RAMPs AT BALTIMORE BELTWAY	1.13
MD 3	02-149R	INTERCHANGE RAMPs @ BALTO BELTWAY&MD170	0.97
MD 3	02-146R	INTERCHANGE RAMPs AT MD174	0.80
MD 3	02-111R	INTER RAMPs AT GLEN BURNIE BYPASS&MD648	0.74

AS OF JULY 1972

ANNE ARUNDEL COUNTY

PAGE 17

ROUTE NUMBER	CONTROL SECTION	DESCRIPTION OF CONTROL SECTION	MILEAGE
MD 3	02-145R	INTERCHANGE RAMPS AT MD176	0.66
			ROUTE TOTAL 9.38
MD 10	02-033R	INTERCHANGE RAMPS AT B-W EXPWY&MD175	1.92
MD 10	02-031R	INTERCHANGE RAMPS AT B-W EXPWY&MD176	1.07
			ROUTE TOTAL 2.99
MD 46	02-015R	INTERCHANGE RAMPS AT MD170	1.32
			ROUTE TOTAL 1.32
US 50	02-102R	INTERCHANGE RAMPS @ MD2/REVELL INTERCH.	1.77
US 50	02-133R	INTERCHANGE RAMPS AT MD424	1.75
US 50	02-134R	INTERCHANGE RAMPS AT MD450 W OF PAROLE	0.52
			ROUTE TOTAL 4.04
MD 70	02-104R	MD70 TO US50 ⁷⁰	0.24
MD 70	02-104R	NORTH OF US50 ⁷⁰	0.23
MD 70	02-104R	US50 TO MD70 ⁷⁰	0.22
			ROUTE TOTAL 0.69
MD100	02-158R	INTERCHANGE RAMPS AT MD2	1.46
MD100	02-157R	INTERCHANGE RAMPS AT MD 174	0.60
MD100	02-155R	NBL MD0003 TO WBL MD0100 RAMP 5	0.58
MD100	02-173R	INTERCHANGE RAMPS AT MD 649	0.50
MD100	02-156R	INTERCHANGE RAMPS AT MD 174	0.34
MD100	02-174R	SPURS AT MD 607 HDG NECK RD	0.25
MD100	02-177R		0.82
			ROUTE TOTAL 3.73

AS OF JULY 1972

ANNE ARUNDEL COUNTY

PAGE 18

ROUTE NUMBER	CONTROL SECTION	DESCRIPTION OF CONTROL SECTION	MILEAGE
MD170	02-043R	MD176 TO MD170	0.33
		ROUTE TOTAL	0.33
MD174	02-050R	SPUR TO MD3 BUS	0.17
		ROUTE TOTAL	0.17
MD177	02-057R	SPUR AT MD 607	0.11
MD177	02-056R	SPUR AT MD 2	0.05
		ROUTE TOTAL	0.16
MD198	02-153R	INTERCHANGE RAMPS AT BALTO-WASH EXPWY	0.91
		ROUTE TOTAL	0.91
MD258 <i>MD4</i>	02-143R	MD258 TO MD4	0.19
		ROUTE TOTAL	0.19
MD645B	02-115R	MD0176 TO MD0645B	0.03
		ROUTE TOTAL	0.03
MD645C	02-136R	MD0176 TO MD0645C	0.02
		ROUTE TOTAL	0.02
MD648D	02-088R	SPUR AT MD 2	0.03
		ROUTE TOTAL	0.03
IS695	02-027R	INTERCHANGE RAMPS @ MD3/BALTO WASH EXPW	1.59
IS695	02-150R	INTERCHANGE RAMPS AT MD168	0.66
		ROUTE TOTAL	2.25

AS OF JULY 1972

ANNE ARUNDEL COUNTY

PAGE 19

ROUTE NUMBER	CONTROL SECTION	DESCRIPTION OF CONTROL SECTION	MILEAGE
MD695	02-164R	INTERCH. RAMPS @ BALTO BELTW/MD781/MD2	1.91
MD695	02-164R	INTERCH RAMPS @ BAL BELT MD695	1.91
MD695	02-034R	SPURS TO MD710 NEAR BELTWAY	0.35
		ROUTE TOTAL	4.17
MD711A	02-180R	MD0710 TO RD END N OF MD 710	0.26
		ROUTE TOTAL	0.26
MD773	02-161R	KELLINGTON DR-END SRMAINT S OF MD177	0.31
		ROUTE TOTAL	0.31
MD778D	02-119R	NORTH CONNECTION TO MD2	0.02
		ROUTE TOTAL	0.02
MD778E	02-012R	MD0002 TO MD0778E	0.02
		ROUTE TOTAL	0.02
MD778K	02-112R	MD0002 TO MD778K CONNECTOR	0.03
		ROUTE TOTAL	0.03
MD778L	02-112R	MD0002 TO MD 778L	0.02
		ROUTE TOTAL	0.02
MD778N	02-152R	MD778N TO MD2	0.02
		ROUTE TOTAL	0.02
MD783	02-126R	US50 TO MD783	0.02
		ROUTE TOTAL	0.02

AS OF JULY 1972

ANNE ARUNDEL COUNTY

PAGE 20


ROUTE NUMBER	CONTROL SECTION	DESCRIPTION OF CONTROL SECTION	MILEAGE
MD784	02-127R	US0050 TO MD0784 SpUR	0.02
		ROUTE TOTAL	0.02
MD789A	02-110R	MD0003 TO MD0789A	0.01
		ROUTE TOTAL	0.01
MD790B	02-082R	MD0468 TO MD0790B CONNECTION	0.03
		ROUTE TOTAL	0.03
MD908	02-106R	CD234 - END SRC MAINT SOUTH SIDE US50	0.08
		ROUTE TOTAL	0.08
MD908A	02-106R	US50-US50 AT ST MARGARETS/S SIDE US50	0.42
		ROUTE TOTAL	0.42
MD908B	02-106R	US50-CAPE ST CLAIRE RD/N SIDE US50	0.21
		ROUTE TOTAL	0.21
MD908C	02-106R	MD179-RD END/E LOG IN N RD/S SIDE US50	1.80
		ROUTE TOTAL	1.80
MD909	02-140R	MD424-END SRC MAINT/SOUTH SIDE US50/	0.96
		ROUTE TOTAL	0.96
MD917	02-122R	MD175 TO MD917	0.02
		ROUTE TOTAL	0.02
MD932	02-179R	MD0003 TO RD END W OF MD 3	0.52
		ROUTE TOTAL	0.52

AS OF JULY 1972

ANNE ARUNDEL COUNTY

PAGE 21

ROUTE NUMBER	CONTROL SECTION	DESCRIPTION OF CONTROL SECTION	MILEAGE
MD932A	02-179R MD0003	TO RD END E OF MD 3	0.30
		ROUTE TOTAL	0.30
MD980A	02-144R MD4	NEAR WAYSONS CORNER-PLUMMER RD	0.99
		ROUTE TOTAL	0.99
MD980B	02-144R	WRIGHTON RD-END SRC MT/S LWR PINDELL RD	1.78
		ROUTE TOTAL	1.78
MD980C	02-144R MD4/NB LANE	FISHERS STATION RD	0.50
		ROUTE TOTAL	0.50
MD988	02-169R	OLD MILL RD-WILL-O-BROOK DR/N OF MD100	0.18
		ROUTE TOTAL	0.18
MD989	02-169R MD607	RD END/S OF JACOBVILLE	0.40
		ROUTE TOTAL	0.40
		MAINLINE COUNTY TOTAL	345.92
		NON-MAINLINE COUNTY TOTAL	39.33



AS OF JULY 1972

BALTIMORE COUNTY

PAGE 1

ROUTE NUMBER	CONTROL SECTION	DESCRIPTION OF CONTROL SECTION	MILEAGE
US 1	03-002P	HD/BALTO CO/L - US0001AL	0.91
US 1	03-003P	US0001AL - SW BALTO CI/L	2.88
US 1	03-000P	SW BALTO CI/L - N BALTO CI/L	0.01
US 1	03-004P	N BALTO CI/L - CO1400 JOPPA RD AT EBENEZER RD	4.09
US 1	03-005P	CO1400 JOPPA RD AT EBENEZER RD - BALTO/HARFORD CO/L	6.94
		ROUTE TOTAL	14.83
US 1AL	03-123P	US0001 SOUTHWESTERN BLVD NBL - BALTO CI/L	2.74
		ROUTE TOTAL	2.74
MD 3	03-001P	BALTO/AA CO/L - BALTO CI/L	1.43
		ROUTE TOTAL	1.43
MD 7	03-047S	US0040 PULASKI HWY - MD0781	2.60
MD 7	03-048S	MD0781 - BALTO/HAR CO/L	9.09
		ROUTE TOTAL	11.69
MD 20A	03-126S	RD END AT CANTON RR SPUR - SPUR FROM MD0151 TO MD0150	0.50
		ROUTE TOTAL	0.50
MD 20B	03-049S	MD0150 EASTERN AVE - MD0151 NORTH PT BLVD	2.78
		ROUTE TOTAL	2.78
MD 20C	03-050S	MD0151 NORTH PT RD - MD0151 NORTH PT BLVD	1.28
		ROUTE TOTAL	1.28
MD 20D	03-051S	MD0151 NORTH PT BLVD - CO5695 PENWOOD AVE	2.74
		ROUTE TOTAL	2.74

AS OF JULY 1972

BALTIMORE COUNTY

PAGE 2

ROUTE NUMBER	CONTROL SECTION	DESCRIPTION OF CONTROL SECTION	MILEAGE
MD 25	03-052S	BALTO CI/L - MD0131 SEMINARY AVE	4.18
MD 25	03-053S	MD0131 SEMINARY AVE - MD0128 BUTLER RD	8.70
MD 25	03-054S	MD0128 BUTLER RD - CD0035 UPPER BECKLEYVILLE RD CD12 AHD	9.16
ROUTE TOTAL			22.04
MD 25A	03-180S	IS0083 JONES FALLS EXPWY - CD1400 JOPPA RD MD0025 AHEAD	0.59
ROUTE TOTAL			0.59
MD 26	03-008P	CARR/BALTO CO/L - CD2250 MCDONOGH LA AT CD2097	5.42
MD 26	03-007P	CD2250 MCDONOGH LA AT CD2097 - CD1903 FLANNERY LA @ BALTO CI/L	4.98
ROUTE TOTAL			10.40
MD 30	03-009P	US0140 REISERSTOWN RD - MD0128 BUTLER RD	0.37
MD 30	03-010P	MD0128 BUTLER RD - CD0472 JESSUPS SPRING RD	1.55
MD 30	03-011P	CD0472 JESSUPS SPRING RD - BALTO/CARR CO/L	5.48
ROUTE TOTAL			7.40
MD 37	03-055S	CD2250 MCDONOGH RD BACK - CD2250 MCDONOGH RD AHEAD	0.65
ROUTE TOTAL			0.65
US 40	03-013P	BALTO/HO CO/L - IS0695 BALTO BELTWAY	2.44
US 40	03-012P	IS0695 BALTO BELTWAY - BALTO CI/L	1.53
US 40	03-000P	BALTO CI/L - E BALTO CI/L	0.01
US 40	03-014P	E BALTO CI/L - MD0781	2.75
US 40	03-015P	MD0781 - MD0700 MARTIN BLVD	1.34
US 40	03-016P	MD0700 MARTIN BLVD - BALTO/HAR CO/L	7.52
ROUTE TOTAL			15.59

AS OF JULY 1972

BALTIMORE COUNTY

PAGE 3

ROUTE NUMBER	CONTROL SECTION	DESCRIPTION OF CONTROL SECTION	MILEAGE
MD 41	03-189P	BALTO CI/L - IS0695 BALTO BELTWAY	2.32
MD 41	03-181P	IS0695 BALTO BELTWAY - CO1400 JOPPA RD	0.23
		ROUTE TOTAL	2.55
MD 43	03-185S	CO4090 SILVER SPRING RD BACK - CONNECTION TO MD0043	0.50
MD 43	03-185P	CONNECTION TO MD0043 - IS0095	0.35
MD 43	03-184P	IS0095 - RD END S OF US 40	1.07
		ROUTE TOTAL	1.92
MD 45	03-017P	BALTO CI/L - CO1400 JOPPA RD @ CO1364	2.13
MD 45	03-119P	CO1400 JOPPA RD @ CO1364 - IS0695 BALTO BELTWAY	0.99
MD 45	03-018P	IS0695 BALTO BELTWAY - CO0364 SHERWOOD RD	5.09
MD 45	03-019P	CO0364 SHERWOOD RD - BEAVERDAM	0.26
MD 45	03-020P	BEAVERDAM - CO0438 SHAWAN RD	0.78
MD 45	03-020S	CO0438 SHAWAN RD - MD0138 MONKTON RD	7.00
MD 45	03-021S	MD0138 MONKTON RD - MD0463A	3.73
MD 45	03-022S	MD0463A - MD0463B	0.34
MD 45	03-023S	MD0463B - MD/PA ST/L	5.79
		ROUTE TOTAL	26.11
MD 46	03-193P	RD END S OF FRANCIS AVE - IS0095	0.50
MD 46	03-194P	IS0095 - RD END S OF SULPHUR SPRING RD	0.42
		ROUTE TOTAL	0.92
IS 70N	03-190I	BALTO/HO CO/L - IS0695 BALTO BELTWAY	2.89
IS 70N	03-191I	IS0695 BALTO BELTWAY - BALTO CI/L	1.81
		ROUTE TOTAL	4.70

AS OF JULY 1972

BALTIMORE COUNTY

PAGE 4

ROUTE NUMBER	CONTROL SECTION	DESCRIPTION OF CONTROL SECTION	MILEAGE
IS 83	03-118I	BALTO CI/L - ISO695 BALTO BELTWAY	3.07
IS 83	03-112I	ISO695 BALTO BELTWAY - ISO695 BALTO BELTWAY	1.29
IS 83	03-044I	ISO695 BALTO BELTWAY - CO0438 SHAWAN RD	6.19
IS 83	03-045I	CO0438 SHAWAN RD - MD0137 MT CARMEL RD	7.09
IS 83	03-046I	MD0137 MT CARMEL RD - MD/PA ST/L	10.17
		ROUTE TOTAL	27.81
MD 88	03-056S	BALTO/CARR CO/L - MD0025 FALLS RD	7.01
		ROUTE TOTAL	7.01
MD 91	03-057S	BALTO/CARR CO/L - MD0030 HANDOVER RD CO0176 AHEAD	1.43
		ROUTE TOTAL	1.43
IS 95	03-195I	HOW/BALTO CO/L - MD0046	0.79
IS 95	03-196I	MD0046 - ISO695 BALTO BELTWAY	2.01
IS 95	03-199I	ISO695 BALTO BELTWAY - PROP AHD S OF BALTO CI/L	0.49
IS 95 PRP	03-199	PROP AHD S OF BALTO CI/L - SW BALTO CI/L	0.00
IS 95 PRP	03-199	SW BALTO CI/L - BALTO CI/L CO/L	0.00
IS 95	03-145I	BALTO CI/L CO/L - ISO695 BALTO BELTWAY	2.71
IS 95	03-182I	ISO695 BALTO BELTWAY - MD0043	3.26
IS 95 TLL	03-183I	MD0043 - BALTO /HAR CO/L	5.54
		ROUTE TOTAL	14.80
MD125	03-058S	BALTO/HO CO/L - CO1700 OLD COURT RD AHEAD	3.61
		ROUTE TOTAL	3.61
MD126	03-059S	CO1900 WINDSOR MILL RD - OP0235 AT BALTO CI/L	1.09

AS OF JULY 1972

BALTIMORE COUNTY

PAGE 5

ROUTE NUMBER	CONTROL SECTION	DESCRIPTION OF CONTROL SECTION	MILEAGE
		ROUTE TOTAL	1.09
MD127	03-060S US0140	REISERSTOWN RD - CD0460 WABASH AVE	0.85
		ROUTE TOTAL	0.85
MD128	03-062S MD0030	HANDOVER PIKE - CD0443 WORTHINGTON AVE	1.26
MD128	03-062S CD0443	WORTHINGTON AVE - CD0445 LONGNECKER RD	0.00
		CD0444 BACK SEE CD0444	
MD128	03-061S CD0445	LONGNECKER RD CD0444 BACK - MD0025 FALLS RD	5.55
		ROUTE TOTAL	6.81
MD129	03-063S CD1577	SLADE AVE AT BALTO CI/L - CD0446 GARRISON FOREST RD	8.01
		ROUTE TOTAL	8.01
MD130	03-064S US0140	REISERSTOWN RD - MD0025 FALLS RD	5.61
		ROUTE TOTAL	5.61
MD131	03-065S MD0025	FALLS RD - MD0045 YORK RD CD0995 AHEAD	3.08
		ROUTE TOTAL	3.08
MD133	03-067S MD0129	PARH HEIGHTS AVE CD1700 BACK - MD0025 FALLS RD CD1474 AHEAD	3.32
		ROUTE TOTAL	3.32
MD134	03-068S MD0139	CHARLES ST - CD1474 RUXTON RD CD1142 AHEAD	1.63
		ROUTE TOTAL	1.63
MD137	03-069S CD0151	LOWER BECKLEYSVILLE RD - MD0045 YORK RD	8.56
		ROUTE TOTAL	8.56
MD138	03-070S MD0045	YORK RD - CD0224 MONKTON RD AHD	2.94

ROUTE NUMBER	CONTROL SECTION	DESCRIPTION OF CONTROL SECTION	MILEAGE
MD138	03-070S CD0224	MONKTON RD AHD - CD0229 MONKTON RD	0.00
		SEE CD0224	
MD138	03-071S CD0229	MONKTON RD - MD0562 TROYER RD	2.87
MD138	03-072S MD0562	TROYER RD - BALTO/HAR CO/L	2.21
		ROUTE TOTAL	8.02
MD139	03-073P BALTO CI/L - MD0134	BELLONA AVE	0.73
MD139	03-120P MD0134	BELLONA AVE - IS0695 BALTO BELTWAY	2.79
MD139	03-120S IS0695	BALTO BELTWAY - CD1052 AHEAD AT CD1054	0.08
		ROUTE TOTAL	3.60
US140	03-024P BALTO CI/L - CD1701	OLD COURT RD	1.26
US140	03-025P CD1701	OLD COURT RD - CD0505 WOODLEY AVE	7.79
US140	03-026P CD0505	WOODLEY AVE - MD0030 HANOVER PIKE	0.91
US140	03-027P MD0030	HANOVER PIKE - BALTO/CARR CO/L	2.53
		ROUTE TOTAL	12.49
MD142	03-076S CD0088	WEISBURG RD - CD0094 KINGS RD CD0098	0.56
		AHEAD	
MD142	03-076S CD0094	KINGS RD CD0098 AHEAD - CD0097 VERNON RD	0.00
		CD0098 BACK SEE CD0098	
MD142	03-076S CD0097	VERNON RD CD0098 BACK - BALTO/HAR CO/L	1.87
		ROUTE TOTAL	2.43
MD143	03-077S MD0045	YORK RD - CD0360 WARREN RD AHEAD	1.45
MD143	03-077S CD0360	WARREN RD AHEAD - MU0360 WARREN RD AHD	0.00
		SEE CD0360	
MD143	03-077S MU0360	WARREN RD AHD - MU0360 MERRYMANS MILL RD	0.00
		BACK SEE MU0360	
MD143	03-078S MU0360	MERRYMANS MILL RD BACK - MD0146	1.61
		JARRETTSVILLE PIKE	
		ROUTE TOTAL	3.06

ROUTE NUMBER	CONTROL SECTION	DESCRIPTION OF CONTROL SECTION	MILEAGE
MD144	03-031S	BALTO/HO CO/L - MD0166 ROLLING RD	2.88
MD144	03-030S	MD0166 ROLLING RD - IS0695 BALTO BELTWAY	1.23
MD144	03-029S	IS0695 BALTO BELTWAY - BALTO CI/L	0.78
		ROUTE TOTAL	4.89
MD145	03-079S	CO0363 PAPER MILL RD BACK CITY SECTION - MD0146 JARRETTSVILLE PIKE	3.52
MD145	03-079S	MD0146 JARRETTSVILLE PIKE - MD0165 BALDWIN MILL RD	4.81
		ROUTE TOTAL	8.33
MD146	03-080P	MD0045 YORK RD - IS0695 BALTO BELTWAY	0.82
MD146	03-080S	IS0695 BALTO BELTWAY - BEG CITY MAINT AT LOCH RAVEN	3.94
MD146	03-080S	BEG CITY MAINT AT LOCH RAVEN - BEG CO MAINT N OF CO0315 SEE MU0335	0.00
MD146	03-080S	BEG CO MAINT N OF CO0315 - CO0335 JARRETTSVILLE PIKE BACK SEE CO0335	0.00
MD146	03-081S	CO0335 JARRETTSVILLE PIKE BACK - BALTO/HAR CO/L	5.91
		ROUTE TOTAL	10.67
MD147	03-082P	BEGIN MAINT AT BALTO CI/L - CO1400 JOPPA RD	1.97
MD147	03-083P	CO1400 JOPPA RD - BALTO/HAR CO/L	8.88
		ROUTE TOTAL	10.85
MD150	03-032P	BEGIN MAINT AT BALTO CI/L - MD0151 NORTH PT BLVD	0.80
MD150	03-034P	MD0151 NORTH PT BLVD - BACK RIVER BRIDGE	1.48
MD150	03-035P	BACK RIVER BRIDGE - BACK RIVER BRIDGE	0.29
MD150	03-036P	BACK RIVER BRIDGE - CO4758 EASTERN AVE	1.35
MD150	03-037P	CO4758 EASTERN AVE - MD0700 MARTIN BLVD	1.99
MD150	03-088S	MD0700 MARTIN BLVD - END DIVIDED HWY AT BENGIES	1.69
MD150	03-089S	END DIVIDED HWY AT BENGIES - CO4095 EBENEZER RD CO4114 AHD & CO4096	2.96

AS OF JULY 1972

BALTIMORE COUNTY

PAGE 8

ROUTE NUMBER	CONTROL SECTION	DESCRIPTION OF CONTROL SECTION	MILEAGE
		ROUTE TOTAL	10.56
MD151	03-039P	BEG MAINT AT BALTO CI/L - MD0150 EASTERN BLVD	0.72
MD151	03-040P	MD0150 EASTERN BLVD - CD5560 WISE AVE AT CD5533	4.14
MD151	03-041P	CD5560 WISE AVE AT CD5533 - MD0020D	1.05
MD151	03-041P	MD0020D - END SRC MAINT IN SPARROWS PT	2.24
		ROUTE TOTAL	8.15
MD165	03-090S	CD0291 BALDWIN MILL RD BACK - BALTO/HAR CD/L	1.41
		ROUTE TOTAL	1.41
MD166	03-091S	US0001 WASHINGTON BLVD - RD END S OF I 95	1.02
		ROUTE TOTAL	1.02
MD166A	03-091S	RD END S OF I 95 - MD0144 ROLLING RD	3.12
		ROUTE TOTAL	3.12
MD325	03-093S	RD END & PA RR IN SPRING GROVE - MD0144 FREDERICK AVE	0.46
		ROUTE TOTAL	0.46
MD330	03-127S	US0001 BELAIR RD - CD3918 JERUSALEM RD	0.05
MD330	03-127S	CD3918 JERUSALEM RD - US0001 BELAIR RD CD3898 AHEAD	0.07
		ROUTE TOTAL	0.12
MD372	03-094S	MD0166 ROLLING RD - BALTO CI/L	2.51
		ROUTE TOTAL	2.51
MD400	03-095S	BEG MAINT AT WMD RR - US0140 REISERSTOWN RD	1.06
		ROUTE TOTAL	1.06

AS OF JULY 1972

BALTIMORE COUNTY

PAGE 9

ROUTE NUMBER	CONTROL SECTION	DESCRIPTION OF CONTROL SECTION	MILEAGE
MD401	03-096S MD0025	FALLS RD - CO0151 YEOHD RD CO0219 AHEAD	2.13
		ROUTE TOTAL	2.13
MD409	03-125S CD0044 2	FREELAND RD BACK - CO0121 HARRIS MILL RD	2.42
		ROUTE TOTAL	2.42
MD439	03-124S MD0045	YORK RD - CO0103 OLD YORK RD AHEAD	0.70
		ROUTE TOTAL	0.70
MD463A	03-128S MD0045	YORK RD - RD END S OF PA RR AT PARKTON	0.15
		ROUTE TOTAL	0.15
MD463B	03-128S	RD END N OF PA RR AT PARKTON - MD0045 YORK RD	0.13
		ROUTE TOTAL	0.13
MD466	03-129S US0001	WASHINGTON BLVD - END SRC MAINT AT B&O RR	0.40
		ROUTE TOTAL	0.40
MD466A	03-129S CD3096	RAILROAD AVE - MD0166 ROLLING RD	0.12
		ROUTE TOTAL	0.12
MD493	03-130S CD4553	DREMS RD - MD0700 SERVICE RD	0.22
		ROUTE TOTAL	0.22
MD519	03-099S CD0439	DOVER RD - CO0446 GARRISON FOREST RD	2.06
		ROUTE TOTAL	2.06
MD526A	03-131S US0140	WESTMINISTER PIKE - BARRICADE N OF US0140	0.09
		ROUTE TOTAL	0.09

AS OF JULY 1972

BALTIMORE COUNTY

PAGE 10

ROUTE NUMBER	CONTROL SECTION	DESCRIPTION OF CONTROL SECTION	MILEAGE
MD526B	03-131S CD0473	GLEN FALLS RD - RD END N OF CD0473	0.22
		ROUTE TOTAL	0.22
MD542	03-100P BALTO CI/L - CD3481	TAYLOR AVE & CD3333	1.00
MD542	03-101P CD3481 BRIDGE RD	TAYLOR AVE & CD3333 - CD3353 CROMWELL	1.64
		ROUTE TOTAL	2.64
MD562	03-072S CD0233	MARKOE RD - CD0252 OLD YORK RD	0.66
MD562	03-072S CD0252	OLD YORK RD - MD0138 SHEPPARD RD	0.74
		ROUTE TOTAL	1.40
MD567	03-102S CD3353 HILL RD	CROMWELL BRIDGE RD BACK - CD3807 CUB & CD3887 GLENARM RD	1.50
		ROUTE TOTAL	1.50
MD587	03-103S DP0436	AT WILSON PT - MD0150 EASTERN BLVD	2.22
		ROUTE TOTAL	2.22
MD588	03-104S MD0007	PHILA RD - CD4372 KENWOOD AVE & CD4357	0.58
MD588	03-104S CD4372	KENWOOD AVE & CD4357 - CD4280 AHEAD	1.36
		ROUTE TOTAL	1.94
MD599	03-132S MD0601	HARRISON BLVD - MD0700 MARTIN BLVD	0.13
		ROUTE TOTAL	0.13
MD599A	03-132S MD0599B	OLD DREMS RD - MD0493 DREMS RD	0.02
		ROUTE TOTAL	0.02
MD599B	03-132S MD0493	DREMS RD - RD END E OF MD0599A	0.16
		ROUTE TOTAL	0.16

AS OF JULY 1972

BALTIMORE COUNTY

PAGE 11

ROUTE NUMBER	CONTROL SECTION	DESCRIPTION OF CONTROL SECTION	MILEAGE
MD600A	03-133S MD0601	HARRISON BLVD AT MD0600B - MD0599 BAKER AVE	0.16
		ROUTE TOTAL	0.16
MD600B	03-133S MD0600A & MD0601	RD END W OF CD4576 HOMELAND RD - RD END E OF	0.22
		ROUTE TOTAL	0.22
MD600C	03-133S MD0150	EASTERN BLVD - RD END AT BACK RIVER	0.10
		ROUTE TOTAL	0.10
MD601	03-134S MD0150	EASTERN BLVD CD4579 BACK - MD0599 BAKER AVE	0.16
		ROUTE TOTAL	0.16
MD644A	03-107S CD3060	CARVILLE AVE CD3100 BACK - CD3167 RIDGE AVE AHD	0.16
		ROUTE TOTAL	0.16
MD644B	03-107S CD3060	CARVILLE AVE - US0001 SOUTHWESTERN BLVD	0.10
		ROUTE TOTAL	0.10
MD648E	03-092S BALTO/AA CO/L & PATAPSCO RIVER	- BALTO CI/L	1.51
		ROUTE TOTAL	1.51
MD668A	03-135S MD0030	HANDOVER PIKE - RD END S OF WMRR	0.47
		ROUTE TOTAL	0.47
MD668B	03-135S MD0030	RD END N OF WMRR - HANDOVER PIKE	0.71
		ROUTE TOTAL	0.71
IS695	03-116I BALTO/AA CO/L	AT PATAPSCO RIV - US0040 NATIONAL PIKE	5.78
IS695	03-114I US0040	NATIONAL PIKE - IS0083 JONES FALLS EXPWY	11.51

ROUTE NUMBER	CONTROL SECTION	DESCRIPTION OF CONTROL SECTION	MILEAGE
IS695	03-112I	IS0083 JONES FALLS EXPWY - IS0083 HARRISBURG EXPWY SEE IS0083	0.00
IS695	03-112I	IS0083 HARRISBURG EXPWY - MD0147 HARFORD RD	6.83
IS695	03-110I	MD0147 HARFORD RD - IS0095 JFK EXPWY	3.21

ROUTE TOTAL 27.33

MD695 PRP	03- ²⁰⁶ 000	BALT/ <u>Co.L</u> CI/L - MD0151 NORTH PT BLVD	0.00
MD695 PRP	03- ²⁰⁰ 000	MD0151 NORTH PT BLVD - BEG MAINT S OF C05524	0.00
MD695	03-200P	BEG MAINT S OF C05524 - MD0150 EASTERN BLVD	4.26
MD695 PRP	03- ²⁰⁵ 000	MD0150 EASTERN BLVD - MD0702 PROPOSED SOUTHEAST FREEWAY	0.00
MD695 PRP	03- ¹⁴³ 000	MD0702 PROPOSED SOUTHEAST FREEWAY - B+D RR	0.00
MD695	03-143P	B+D RR - US0040 PULASKI HWY	0.11
MD695	03-192P	US0040 PULASKI HWY - IS0095 J F K EXPWY AT I 695	1.48

~~MD695 PRP 03-204 MD702 to Proposed MD149~~
~~MD149 Proposed to MD702~~

ROUTE TOTAL 5.85

MD700	03-042S	BEG SRC MAINT & MARTIN CD - MD0150 EASTERN BLVD	0.06
MD700	03-042P	MD0150 EASTERN BLVD - US0040 PULASKI HWY	1.91

ROUTE TOTAL 1.97

MD718	03-108S	MD0151 SPARROWS PT BLVD - MD0020D NORTH PT RD C05649 AHEAD	1.05
-------	---------	--	------

ROUTE TOTAL 1.05

MD721	03-082S	MD0147 HARFORD RD AT FIFTH AVE - C01400 JOPPA RD	0.14
-------	---------	--	------

ROUTE TOTAL 0.14

MD746A	03-136S	MD0025 FALLS RD - RD END S OF PA RR & BARE HILLS	0.13
--------	---------	--	------

ROUTE TOTAL 0.13

MD746B	03-136S	RD END N OF PA RR & BARE HILLS - MD0025 FALLS RD	0.07
--------	---------	--	------

ROUTE NUMBER	CONTROL SECTION	DESCRIPTION OF CONTROL SECTION	MILEAGE
		ROUTE TOTAL	0.07
MD770	03-1375 MD0020A	NORTH POINT RD - MD0151 NORTH PT BLVD	0.08
		ROUTE TOTAL	0.08
MD771A	03-109S MD0144	FREDERICK RD - MD0144 FREDERICK RD	0.17
		ROUTE TOTAL	0.17
MD771B	03-109S MD0144	FREDERICK RD - MD0144 FREDERICK RD	0.09
		ROUTE TOTAL	0.09
MD771C	03-109S MD0144	FREDERICK RD - MD0144 FREDERICK RD	0.15
		ROUTE TOTAL	0.15
MD771D	03-109S MD0144	FREDERICK RD - RD END AT PATAPSCO RIVER	0.16
		ROUTE TOTAL	0.16
MD850	03-139S RD END W OF RD	MD0026 LIBERTY RD - MD0026 LIBERTY	0.20
		ROUTE TOTAL	0.20
MD883	03-142S RD END S OF SPUR TO MD0166	MD0166 - RD END N OF SPUR TO	0.10
		ROUTE TOTAL	0.10
MD884	03-098S RD END SE OF MD0045	YORK RD - MD0045 YORK RD	0.39
		ROUTE TOTAL	0.39
MD885	03-097S RD END W OF MD0045	YORK RD - MD0045 YORK RD	0.22
		ROUTE TOTAL	0.22
MD886	03-138S RD END S OF MD0131	SEMINARY AVE - MD0131 SEMINARY AVE	0.11

AS OF JULY 1972

BALTIMORE COUNTY

PAGE 14

ROUTE NUMBER	CONTROL SECTION	DESCRIPTION OF CONTROL SECTION	MILEAGE
		ROUTE TOTAL	0.11
MD888A	03-006S MD0643	SULPHUR SPRING RD - RD END N OF MD0643	0.06
		ROUTE TOTAL	0.06
MD888B	03-006S	RD END N OF US0001 AL - US0001AL WASHINGTON BLVD WBL	0.04
		ROUTE TOTAL	0.04
MD889	03-140S	RD END E OF I-83 HARRISBURG EXP - MD0137 MT CARMEL RD	0.10
		ROUTE TOTAL	0.10
MD890	03-144S	CO1744 WESTERN MARYLAND AVE - US0140 REISERSTOWN RD CO1577 AHEAD	0.40
		ROUTE TOTAL	0.40
MD891	03-146S	CO3239 HOLLINS FERRY RD BACK & OP0254 - CO3200 HAMMONDS FERRY CO3239 AHEAD	0.56
		ROUTE TOTAL	0.56
IS895 TLL	03-121P	MD & BALTO COUNTY LINE - IS0695 BALTIMORE BELTWAY	2.41
IS895 TLL	03-121I	IS0695 BALTIMORE BELTWAY - BALTO & AA CO LINE	2.22
		ROUTE TOTAL	4.63
MD 7	03-047R	MD7 TO US40	0.03
		ROUTE TOTAL	0.03
MD 20C	03-050R	MD151 TO BARRICADE	0.04
		ROUTE TOTAL	0.04
MD 43	03-186R	INTERCHANGE RAMPS AT US40	0.65
		ROUTE TOTAL	0.65

AS OF JULY 1972

BALTIMORE COUNTY

PAGE 15

ROUTE NUMBER	CONTROL SECTION	DESCRIPTION OF CONTROL SECTION	MILEAGE
IS 70N	03-162R	INTERCHANGE RAMPS AT I695	5.72
		ROUTE TOTAL	5.72
IS 83	03-153R	INTERCHANGE RAMPS AT MD439	1.43
IS 83	03-151R	INTERCHANGE RAMPS AT MIDDLETOWN ROAD	1.07
IS 83	03-150R	INTERCHANGE RAMPS AT MD137	1.03
IS 83	03-147R	INTERCHANGE RAMPS AT PADONIA ROAD	0.94
IS 83	03-149R	INTERCHANGE RAMPS AT BELFAST ROAD	0.93
IS 83	03-152R	INTERCHANGE RAMPS AT MD45	0.79
IS 83	03-148R	INTERCHANGE RAMPS AT SHAWAN ROAD	0.72
IS 83	03-043R	INTERCHANGE RAMPS AT TIMONIUM ROAD	0.66
IS 83	03-179R	INTERCHANGE RAMPS AT RUXTON ROAD	0.39
IS 83	03-154R	INTERCHANGE RAMPS AT MD409	0.35
		ROUTE TOTAL	8.31
IS 95	03-198R	INTERCHANGE RAMPS AT I695	6.12
IS 95	03-197R	INTERCHANGE RAMPS AT MD46	5.20
IS 95	03-187R	SPURS AT MD0043	2.15
		ROUTE TOTAL	13.47
MD150	03-033R	INTERCHANGE RAMPS AT MD151	1.24
MD150	03-038R	INTERCHANGE RAMPS AT MD700	0.59
		ROUTE TOTAL	1.83
MD151	03-141R	INTERCHANGE RAMPS AT SPARROWS POINT RD	0.48
		ROUTE TOTAL	0.48

AS OF JULY 1972

BALTIMORE COUNTY

PAGE 16

ROUTE NUMBER	CONTROL SECTION	DESCRIPTION OF CONTROL SECTION	MILEAGE
MD668A	03-135R	CONNECTOR TO MD0030	0.05
		ROUTE TOTAL	0.05
IS695	03-162R	INTERCHANGE RAMPS AT I-70N /UNDER CONST	3.38
IS695	03-177R	INTERCHANGE RAMPS AT I-95	3.05
IS695	03-115R	INTERCHANGE RAMPS AT I-83/JONES FALLS E	2.50
IS695	03-176R	INTERCHANGE RAMPS AT US1	2.44
IS695	03-163R	INTERCHANGE RAMPS @ CD2400	2.38
IS695	03-164R	INTERCHANGE RAMPS AT MD26	2.31
IS695	03-161R	INTERCH. RAMPS @ US40/BALTO NAT PIKE	1.57
IS695	03-170R	INTERCHANGE RAMPS AT MD45 /YORK ROAD/	1.55
IS695	03-175R	INTERCHANGE RAMPS AT MD147 /HARFORD RD/	1.48
IS695	03-171R	INTERCHANGE RAMPS AT MD146	1.44
IS695	03-158R	INTERCHANGE RAMPS AT MD372	1.40
IS695	03-174R	INTERCHANGE RAMPS AT MD41 /PERRING PKWY	1.39
IS695	03-173R	INTERCH. RAMPS @ CROMWELL BR RD&MD542	1.17
IS695	03-169R	INTERCHANGE RAMPS AT MD139	0.98
IS695	03-168R	INTERCHANGE RAMPS AT GREENSPRING AVE	0.93
IS695	03-156R	INTERCHANGE RAMPS AT US1ALT	0.91
IS695	03-165R	INTERCHANGE RAMPS AT US140	0.87
IS695	03-172R	INTERCHANGE RAMPS AT PROVIDENCE RD	0.86
IS695	03-159R	INTERCHANGE RAMPS AT MD144	0.73
IS695	03-113R	INTERCHANGE RAMPS @ I-83/B-HARRISBURG E	0.66
IS695	03-155R	INTERCHANGE RAMP @ MD891/EDNA AVE EXT/	0.58
IS695	03-157R	INTERCHANGE RAMPS AT LEEDS AVE	0.56

AS OF JULY 1972

BALTIMORE COUNTY

PAGE 17

ROUTE NUMBER	CONTROL SECTION	DESCRIPTION OF CONTROL SECTION	MILEAGE
IS695	03-167R	INTERCHANGE RAMPS AT STEVENSON ROAD	0.56
IS695	03-160R	INTERCHANGE RAMPS AT EDMONDSON AVE	0.54
IS695	03-166R	INTERCHANGE RAMPS AT MD129	0.47
IS695	03-117R	INTERCHANGE RAMPS @ HARBOR TUNNEL THRUW	0.43
		ROUTE TOTAL	35.14
MD695	03-201R	INTERCHANGE RAMPS @ MD150 & MD151	2.99
MD695	03-111R	INTERCHANGE RAMPS AT BALD BELT & US40	1.30
MD695	03-178R	INTERCHANGE RAMPS AT MD7	0.90
MD695	03-178R	INTERCHANGE RAMPS AT MD7	0.90
		ROUTE TOTAL	6.09
MD700	03-042R	INTERCHANGE AT US0040	0.46
MD700	03-042R	SERVICE RDS & CD4465 & CD4474	0.38
MD700	03-042R	MD700 TO SPUR A	0.19
		ROUTE TOTAL	1.03
MD718	03-108R	SPUR AT MD151	0.02
		ROUTE TOTAL	0.02
MD883	03-142R	CONNECTOR TO MD0166	0.02
		ROUTE TOTAL	0.02
MD887	03-019R	MD45-MD45 @ COCKEYSVILLE UNPS	0.17
		ROUTE TOTAL	0.17
MD887A	03-019R	MD45-MD45 @ COCKEYSVILLE UNPS	0.15
		ROUTE TOTAL	0.15

AS OF JULY 1972

BALTIMORE COUNTY

PAGE 18

ROUTE NUMBER	CONTROL SECTION	DESCRIPTION OF CONTROL SECTION	MILEAGE
MD892	03-188R MD0007	PHILA RD TO RD END S OF MD0043	0.08
		ROUTE TOTAL	0.08
MD892A	03-188R	RD END N OF MD0043 TO MD0007	0.08
MD892A	03-188R	MD7 TO RD END N OF MD43	0.08
		ROUTE TOTAL	0.16
		MAINLINE COUNTY TOTAL	383.47
		NON-MAINLINE COUNTY TOTAL	73.44

AS OF JULY 1972

CALVERT COUNTY

PAGE 1

ROUTE NUMBER	CONTROL SECTION	DESCRIPTION OF CONTROL SECTION	MILEAGE
MD 2	04-007P	BEG SRC MAINT AT SOLOMONS ISLAND - MD497 AT BERTHA	6.02
MD 2	04-006P	MD497 AT BERTHA - CALVERT BEACH RD AT ST LEONARD	7.69
MD 2	04-005P	CALVERT BEACH RD AT ST LEONARD - MD264 E OF PORT REPUBLIC	3.10
MD 2	04-004P	MD264 E OF PORT REPUBLIC - MD231 AT PR FREDERICK	3.79
MD 2	04-003P	MD231 AT PR FREDERICK - STOAKLEY RD AT STOAKLEY	1.64
MD 2	04-002P	STOAKLEY RD AT STOAKLEY - MD4 SOUTH OF SUNDERLAND	7.42
MD 2	04-051P	MD4 SOUTH OF SUNDERLAND - AA&C COUNTY LINE	4.55
		ROUTE TOTAL	34.21
MD 4	04-007P	SOLOMONS IS - MD0497 SEE MD0002	0.00
MD 4	04-006P	MD0497 - CD0070 CALVERT BEACH RD SEE MD0002	0.00
MD 4	04-005P	CD0070 CALVERT BEACH RD - MD0264 BROOMES IS RD SEE MD0002	0.00
MD 4	04-004P	MD0264 BROOMES IS RD - MD0231 HALLOWING PT RD SEE MD0002	0.00
MD 4	04-003P	MD0231 HALLOWING PT RD - CD0045 STOAKLEY RD SEE MD0002	0.00
MD 4	04-002P	CD0045 STOAKLEY RD - MD0002 S OF SUNDERLAND SEE MD0002	0.00
MD 4	04-010P	MD0002 S OF SUNDERLAND - CD0133 HARMONY PARIS RD	3.79
MD 4	04-009P	CD0133 HARMONY PARIS RD - CAL/AA CO/L	4.57
		ROUTE TOTAL	8.36
MD231	04-042P	WEST END PATUXENT RIVER BRIDGE - EAST END PATUXENT RIVER BRIDGE	0.64
MD231	04-008P	EAST END PATUXENT RIVER BRIDGE - MD765A IN PRINCE FREDERICK	5.59
		ROUTE TOTAL	6.23
MD260	04-043S	MD4 - AA&C COUNTY LINE	2.64
MD260	04-000S	AA&C COUNTY LINE - AA&C COUNTY LINE NEAR DWINGS	0.01
MD260	04-039S	AA&C COUNTY LINE NEAR DWINGS - BEG DIV HWY @ PARIS INTER	1.98

AS OF JULY 1972

CALVERT COUNTY

PAGE 2

ROUTE NUMBER	CONTROL SECTION	DESCRIPTION OF CONTROL SECTION	MILEAGE
MD260	04-046S	BEG DIV HWY @ PARIS INTER - MD261 IN CHESAPEAKE BEACH	2.64
		ROUTE TOTAL	7.27
MD261	04-012S	MD263 - C&AA COUNTY LINE	7.64
		ROUTE TOTAL	7.64
MD262	04-013S	PATUXENT RIVER @ LOWER MARLBORO - MD2	4.59
		ROUTE TOTAL	4.59
MD263	04-050S	MD2 NR HUNTING CREEK - ROAD END @ PLUM POINT	6.27
		ROUTE TOTAL	6.27
MD264	04-016S	BEG SRC MAINT @ BROOMES ISLAND - MD265	4.46
MD264	04-015S	MD265 - MD2 NEAR PORT REPUBLIC	2.31
		ROUTE TOTAL	6.77
MD265	04-017S	BEG SRC MAINT S OF ROSS RD - MD264 @ MUTUAL	1.76
		ROUTE TOTAL	1.76
MD402	04-045S	MD2 @ PR FREDERICK - CHESAPEAK AVE IN DARES BCH	4.37
		ROUTE TOTAL	4.37
MD497	04-021S	MD2 @ BERTHA - END SRC MAINT NEAR COVE POINT	2.44
		ROUTE TOTAL	2.44
MD506	04-025S	MD508 @ BOWENS - MD2 @ SIXES	3.81
		ROUTE TOTAL	3.81
MD508	04-027S	MD506 @ BOWENS - MD231	1.20

AS OF JULY 1972

CALVERT COUNTY

PAGE 3

ROUTE NUMBER	CONTROL SECTION	DESCRIPTION OF CONTROL SECTION	MILEAGE
		ROUTE TOTAL	1.20
MD509	04-028S MD2	E OF PORT REP - END SRC MT @ KENWOOD BEACH	0.95
		ROUTE TOTAL	0.95
MD521	04-032S CD0042	LOWERY RD - MD0524 SOLOMONS ISLAND RD	4.44
		ROUTE TOTAL	4.44
MD524	04-052S MD2	- MD2 AT HUNTINGTOWN	0.76
		ROUTE TOTAL	0.76
MD749	04-038S MD2	- MD2 @ SOLOMONS ISLAND	0.34
		ROUTE TOTAL	0.34
MD752	04-041S	OLD FERRY LANDING @ BENEDICT - MD231	0.12
		ROUTE TOTAL	0.12
MD760	04-047S	ROAD END @ SHIP POINT - MD2	4.51
		ROUTE TOTAL	4.51
MD761	04-014S MD263	- MD263 SW OF PARRAN	0.23
		ROUTE TOTAL	0.23
MD765A	04-040S MD2	- MD0002 IN PRINCE FREDERICK	2.14
		ROUTE TOTAL	2.14
MD765B	04-040S MD2	- MD2 S OF PRINCE FREDERICK W SIDE OF MD2	0.28
		ROUTE TOTAL	0.28
MD765C	04-040S	PARKER CREEK RD E OF PORT REPUBLIC - ROAD END	0.05

AS OF JULY 1972

CALVERT COUNTY

PAGE 4


ROUTE NUMBER	CONTROL SECTION	DESCRIPTION OF CONTROL SECTION	MILEAGE
		ROUTE TOTAL	0.05
MD765D	04-001S MD2	MD2/W SIDE OF MD2 N OF SUNDERLAND/	0.90
		ROUTE TOTAL	0.90
MD765E	04-001S MD2	ROAD END /W SIDE MD2 @ SUNDERLAND	0.15
		ROUTE TOTAL	0.15
MD765F	04-001S DARLRYMPLE RD	MD2 /E SIDE MD2 @ SUNDERLAND/	0.10
		ROUTE TOTAL	0.10
MD765G	04-001S MD2	S OF SUNDERLAND - MD 262	0.18
		ROUTE TOTAL	0.18
MD765H	04-049S MD2	MD778 /SW OF OWINGS/	0.28
		ROUTE TOTAL	0.28
MD765I	04-049S MD2	/S OF MT HARMONY/ - MD2/N OF MT HARMONY/	0.87
		ROUTE TOTAL	0.87
MD768	04-020S MD402	- CHESAPEAKE AVE IN DARES BEACH	0.68
		ROUTE TOTAL	0.68
MD775	04-011S SEC.	OF OLD MD260 IN CHESAPEAKE BEACH	0.62
		ROUTE TOTAL	0.62
MD778	04-049S MD2	/SW OF OWINGS - C&AA COUNTY LINE	0.96
		ROUTE TOTAL	0.96
MD260	04-048R INTERCH.	RAMPS @ MT HARMONY RD @ PARIS	0.67

AS OF JULY 1972

CALVERT COUNTY

PAGE 5

ROUTE NUMBER	CONTROL SECTION	DESCRIPTION OF CONTROL SECTION	MILEAGE
MD260	04-043R	SPURS AT MD4	0.11
		ROUTE TOTAL	0.78
MD765A	04-040R	MD2 TO MD765A	0.03
		ROUTE TOTAL	0.03
		MAINLINE COUNTY TOTAL	113.48
		NON-MAINLINE COUNTY TOTAL	0.81



AS OF JULY 1972

CAROLINE COUNTY

PAGE 1

ROUTE NUMBER	CONTROL SECTION	DESCRIPTION OF CONTROL SECTION	MILEAGE
MD 16	05-054S	DORCHESTER AND CAROLINE CO LINE - MD0331 IN PRESTON SEE MD0331	0.00
MD 16	05-014S	MD0331 IN PRESTON - CO0160 AMERICAN CORNER RD AT BUREAU	8.30
MD 16	05-058S	CO0160 AMERICAN CORNER RD AT BUREAU - CO0372 DOUBLE HILLS RD	3.53
MD 16	05-010P	CO0372 DOUBLE HILLS RD - MD0313 SEE MD0404	0.00
MD 16	05-011P	MD0313 - CO0143 BECK RD AND MD0404 SEE MD0404	0.00
MD 16	05-013S	CO0143 BECK RD AND MD0404 - MD AND DEL ST/L	2.50
		ROUTE TOTAL	14.33
MD287	05-015S	MD313 WEST OF GOLDSBORO - DELAWARE STATE LINE	2.92
		ROUTE TOTAL	2.92
MD302	05-016S	CO&QA COUNTY LINE - DELAWARE STATE LINE	2.52
		ROUTE TOTAL	2.52
MD304	05-047S	QUEEN ANNES CO/L - MD0312 RIDGELY BRIDGETOWN RD	0.48
		ROUTE TOTAL	0.48
MD306	05-017S	LIBERTY ROAD IN FEDERALSBURG - DELAWARE LINE	4.49
		ROUTE TOTAL	4.49
MD307	05-059S	DDR AND CAROLINE CO LINE - MD0313 FEDERALSBURG BY PASS	0.53
MD307	05-018S	MD0313 FEDERALSBURG BY PASS - CORP LIMITS OF FEDERALSBURG	0.41
MD307	05-018S	CORP LIMITS OF FEDERALSBURG - MD0308 S MAIN ST	0.51
		ROUTE TOTAL	1.45
MD308	05-019S	MD313 - PENNA RR IN FEDERALSBURG	0.37
		ROUTE TOTAL	0.37

AS OF JULY 1972

CAROLINE COUNTY

PAGE 2

ROUTE NUMBER	CONTROL SECTION	DESCRIPTION OF CONTROL SECTION	MILEAGE
MD311	05-050S	MD313 IN GOLDSBORO - MD454 IN MARYDEL	6.21
		ROUTE TOTAL	6.21
MD312	05-022S	MD404 SOUTH OF DOWNES - CABIN AND RIDGELY ROADS	1.43
MD312	05-044S	CABIN AND RIDGELY ROADS - MD0480 AT RIDGELY RD +CENTRAL AVE SEE MD0480	0.00
MD312	05-021S	MD0480 AT RIDGELY RD +CENTRAL AVE - MD0313 AT BALTIMORE CORNER	9.23
		ROUTE TOTAL	10.66
MD313	05-005P	MD577 AT ALLENS CORNER - MD318 AND MD634 IN FEDERALSBURG	1.21
MD313	05-056P	MD318 AND MD634 IN FEDERALSBURG - MD315 AND MD318 WEST OF FEDERALSBURG	2.23
MD313	05-045P	MD315 AND MD318 WEST OF FEDERALSBURG - THREE BRIDGES RD/NORTH OF FEDERALSBURG	1.93
MD313	05-003P	THREE BRIDGES RD/NORTH OF FEDERALSBURG - MD621	1.67
MD313	05-006P	MD621 - MD0404 AT ANDERSONTOWN	6.45
MD313	05-010P	MD0404 AT ANDERSONTOWN - CD0236 SHARP RD SEE MD0404	0.00
MD313	05-055P	CD0236 SHARP RD - MD0619A 6 TH ST SEE MD0404	0.00
MD313	05-012P	MD0619A 6 TH ST - NORTH LIMITS OF DENTON	0.37
MD313	05-002P	NORTH LIMITS OF DENTON - MD0311 IN GOLDSBORO	10.96
MD313	05-001P	MD0311 IN GOLDSBORO - QA ANDCO COUNTY LINE	4.78
		ROUTE TOTAL	29.60
MD314	05-025S	PA RR - MD0313 IN GREENSBORO	1.01
MD314	05-025S	MD0313 IN GREENSBORO - MD0313 IN GREENSBORO SEE MD0313	0.00
MD314	05-025S	MD0313 IN GREENSBORO - MD/DEL ST/L	3.96
		ROUTE TOTAL	4.97
MD315	05-028S	MD0313 FEDERALSBURG ANDERSONTOWN RD - NW CI/L FEDERALSBURG	0.41
MD315	05-027S	BEG SRC E OF CHAMBERS ST - MD0318	1.35

AS OF JULY 1972

CAROLINE COUNTY

PAGE 3

ROUTE NUMBER	CONTROL SECTION	DESCRIPTION OF CONTROL SECTION	MILEAGE
		ROUTE TOTAL	1.76
MD317	05-026S	MD313 NORTH OF DENTON - DELAWARE STATE LINE	4.84
		ROUTE TOTAL	4.84
MD318	05-028P	MD0817 DOR/CAROLINE CO/L - MD0313 AND MD0315	5.75
MD318	05-056P	MD0313 AND MD0315 - MD0313 AND MD0634 IN FEDERALSBURG SEE MD0313	0.00
MD318	05-057P	MD0313 AND MD0634 IN FEDERALSBURG - MD/DEL ST/L	3.10
		ROUTE TOTAL	8.85
MD324	05-029S	SW LIMITS OF PRESTON - MD331	0.40
		ROUTE TOTAL	0.40
MD328	05-007P	CO&T COUNTY LINE - MD404 WEST OF DENTON	5.89
		ROUTE TOTAL	5.89
MD331	05-054P	CAR AND DOR CO LINE - MD0016 IN PRESTON	1.10
MD331	05-030P	MD0016 IN PRESTON - CAR AND TAL CO LINE	6.45
		ROUTE TOTAL	7.55
MD404	05-008P	CAROLINE/QA CO/L - MD0312 AT CO 95	3.05
MD404	05-009P	MD0312 AT CO 95 - MD0328 AT CO 45	3.56
MD404	05-052P	MD0328 AT CO 45 - MD0474 AT WB MD 404	0.17
MD404	05-055P	MD0474 AT WB MD 404 - CO0236 SHARP RD	1.83
MD404	05-010P	CO0236 SHARP RD - MD0313	3.80
MD404	05-011P	MD0313 - MD/DEL ST/L	4.06
		ROUTE TOTAL	16.47

AS OF JULY 1972

CAROLINE COUNTY

PAGE 4

ROUTE NUMBER	CONTROL SECTION	DESCRIPTION OF CONTROL SECTION	MILEAGE
MD404AL	05-038S	C&T COUNTY LINE - MD404 EAST OF HILLSBORO	1.76
		ROUTE TOTAL	1.76
MD454	05-049S	DELAWARE STATE LINE @ MARYDEL - MD302 IN TEMPLEVILLE	2.23
		ROUTE TOTAL	2.23
MD474	05-052S	MD0404 IN DENTON - MD0619 5TH ST	0.40
MD474	05-035S	MD0619 5TH ST - MD0313 6TH ST IN DENTON	0.12
		ROUTE TOTAL	0.52
MD480	05-048S	MD 404 N OF HILLSBORO - MD312 WEST OF RIDGELY	2.56
MD480	05-044S	MD312 WEST OF RIDGELY - MD312 AT RIDGELY	0.85
MD480	05-036S	MD312 AT RIDGELY - MD313 AT GREENSBORO	5.79
		ROUTE TOTAL	9.20
MD485	05-046S	MD404 - MD404 EAST OF HILLSBORO	0.66
		ROUTE TOTAL	0.66
MD577	05-040S	MD392 AT DELAWARE STATE LINE - MD313 SOUTH OF FEDERALSBURG	3.75
		ROUTE TOTAL	3.75
MD578	05-041S	MD331 AT BETHLEHEM - MD16 AT HARMONY	4.29
		ROUTE TOTAL	4.29
MD617	05-023S	ROAD END NORTH OF BUREAU - MD 16 NEAR LAKE WILLISTON OUTLET	0.36
		ROUTE TOTAL	0.36
MD619	05-010S	RD END S OF MD 619B LEGION RD - MD0619A 6 TH ST IN DENTON	0.52
MD619	05-052S	MD0619A 6 TH ST IN DENTON - MD0474 MARKET ST IN DENTON	0.28

AS OF JULY 1972

CAROLINE COUNTY

PAGE 5

ROUTE NUMBER	CONTROL SECTION	DESCRIPTION OF CONTROL SECTION	MILEAGE
		ROUTE TOTAL	0.80
MD619A	05-012S MD0619	5TH AVE - MD0404 FRANKLIN ST	0.19
		ROUTE TOTAL	0.19
MD619B	05-060S MD0619	5 TH AVE S OF DENTON - MD0404	0.10
		ROUTE TOTAL	0.10
MD621	05-043S MD16	SOUTH OF HARMONY - AMERICAN CORNER RD	3.29
MD621	05-024S	AMERICAN CORNER RD - MD313 NORTH OF FEDERALSBURG	2.14
		ROUTE TOTAL	5.43
MD630	05-004S	BLOOMINGDALE AVE - NORTH LIMITS OF FEDERALSBURG	0.24
		ROUTE TOTAL	0.24
MD634	05-004S MD313	@ S LIMITS OF FEDERALSBURG - CENTRAL AVE	0.48
		ROUTE TOTAL	0.48
MD776	05-051S MD 480	- MD 312 IN RIDGLEY	0.78
		ROUTE TOTAL	0.78
MD776A	05-051S MD312	- MD312 NORTH OF RIDGELY	0.09
		ROUTE TOTAL	0.09
MD817A	05-031S MD331	SOUTHEAST OF PRESTON - MD331 IN PRESTON	0.46
		ROUTE TOTAL	0.46
MD817B	05-031S MD318	- ROAD END NEAR HUNTING CREEK	0.52
		ROUTE TOTAL	0.52

AS OF JULY 1972

CAROLINE COUNTY

PAGE 6

ROUTE NUMBER	CONTROL SECTION	DESCRIPTION OF CONTROL SECTION	MILEAGE
MD820	05-053S MD313	ROAD END NORTHWEST OF GOLDSBORO	0.15
		ROUTE TOTAL	0.15
MD821	05-033S MD454	NORTHWEST OF MARYDEL - MD311	0.27
MD821	05-020S MD311	MD454 AT DELAWARE STATE LINE	0.12
		ROUTE TOTAL	0.39
MD927	05-018S DOR & CAROLINE CO LINE CO/L	RD END E OF DOR AND CAR	0.29
		ROUTE TOTAL	0.29
MD312	05-022R	SPUR AT MD480	0.03
		ROUTE TOTAL	0.03
MD314	05-025R MD0314	TO DEL ST/L	0.08
		ROUTE TOTAL	0.08
MD315	05-027R MD318	WBL TO MD315	0.14
MD315	05-028R	SPURS AT MD315 AND MD313	0.09
		ROUTE TOTAL	0.23
MD617	05-023R MD16	TO MD617	0.04
		ROUTE TOTAL	0.04
MD817A	05-031R MD331	TO MD817A	0.08
		ROUTE TOTAL	0.08
MD817B	05-031R MD817B	TO MD331	0.06
		ROUTE TOTAL	0.06
MAINLINE COUNTY TOTAL			156.45
NON-MAINLINE COUNTY TOTAL			0.52

AS OF JULY 1972

CARROLL COUNTY

PAGE 1

ROUTE NUMBER	CONTROL SECTION	DESCRIPTION OF CONTROL SECTION	MILEAGE
MD 26	06-074P	CL&F COUNTY LINE - MD27 AT TAYLORSVILLE	1.78
MD 26	06-088P	MD27 AT TAYLORSVILLE - MD97	4.73
MD 26	06-087P	MD97 - MD32	3.64
MD 26	06-073P	MD32 - E END PATAPSCO RESERVOIR BRIDGE	3.78
		ROUTE TOTAL	13.93
MD 27	06-004P	HO/CARR CO/L - MU0300 AHEAD IN MT AIRY	0.96
MD 27	06-004P	MU0300 AHEAD IN MT AIRY - MU0300 BACK IN MT AIRY SEE MU0300	0.00
MD 27	06-100P	MU0300 BACK IN MT AIRY - MD0808A	2.51
MD 27	06-006P	MD0808A - MD0026	5.61
MD 27	06-007P	MD0026 - MD0032 IN WESTMINSTER	9.83
MD 27	06-081P	MD0032 IN WESTMINSTER - MD0032 IN WESTMINSTER SEE MD0032	0.00
MD 27	06-083S	NE CORP/LM OF WESTMINSTER - MD0030 IN MANCHESTER	8.74
		ROUTE TOTAL	27.65
MD 30	06-008P	BAL AND CARR CO LINE - S LIMITS OF HAMPSTEAD	1.77
MD 30	06-009P	S LIMITS OF HAMPSTEAD - N LIMITS OF HAMPSTEAD	1.25
MD 30	06-010P	N LIMITS OF HAMPSTEAD - MD0027 IN MANCHESTER	3.74
MD 30	06-011P	MD0027 IN MANCHESTER - PENNSYLVANIA STATE LINE	4.46
		ROUTE TOTAL	11.22
MD 31	06-012P	CL&F COUNTY LINE - MD75 IN NEW WINDSOR	3.34
MD 31	06-095P	MD75 IN NEW WINDSOR - MD97 IN WESTMINSTER	6.91
		ROUTE TOTAL	10.25
MD 32	06-094S	HOWARD AND CARROL CO LINE - MD0026 LIBERTY RD	3.41
MD 32	06-081S	MD0026 LIBERTY RD - S CORP LIMITS OF WESTMINSTER	13.46

AS OF JULY 1972

CARROLL COUNTY

PAGE 2

ROUTE NUMBER	CONTROL SECTION	DESCRIPTION OF CONTROL SECTION	MILEAGE
MD 32	06-081S	S CORP LIMITS OF WESTMINSTER - MU0330 EAST MAIN ST	0.35
MD 32	06-081S	MU0330 EAST MAIN ST - MD0027 LIBERTY ST	0.78
MD 32	06-014P	MD0027 LIBERTY ST - MD0097 TANEYTOWN PIKE	1.44
MD 32	06-069P	MD0097 TANEYTOWN PIKE - MD0097 TANEYTOWN PIKE SEE MD0097	0.00
MD 32	06-015S	MD0097 TANEYTOWN PIKE	7.80
ROUTE TOTAL			27.24
US 40	06-068I	MD0027 FREDERICK CO/L - HOWARD CO/L SEE IS0070N	0.00
IS 70N	06-068I	MD27 AT FREDERICK CO LINE - C&H COUNTY LINE	1.63
ROUTE TOTAL			1.63
MD 75	06-084S	FRED AND GARR CO LINE - MD0031 IN NEW WINDSOR	5.55
ROUTE TOTAL			5.55
MD 77	06-072S	CL&F COUNTY LINE - MD194 AT KEYMAR	1.94
ROUTE TOTAL			1.94
MD 84	06-029S	MD75 N OF NEW WINDSOR - MT UNION RD AT UNIONTOWN	3.06
MD 84	06-030S	MT UNION RD AT UNIONTOWN - MD32	2.73
ROUTE TOTAL			5.79
MD 86	06-032S	MD30 N OF MANCHESTER - PENNA LINE AT LINEBORO	4.01
ROUTE TOTAL			4.01
MD 88	06-099S	MD30 IN HAMPSTEAD - B&CL COUNTY LINE	1.07
ROUTE TOTAL			1.07
MD 91	06-096S	MD32 AT GAMBER - B&CL COUNTY LINE	6.50

ROUTE NUMBER	CONTROL SECTION	DESCRIPTION OF CONTROL SECTION	MILEAGE
		ROUTE TOTAL	6.50
MD 97	06-050P	HOWARD CO LINE - MD0850H AT DORSEY CROSSROADS	5.60
MD 97	06-079P	MD0850H AT DORSEY CROSSROADS - MD0850H OLD MD 26 SEE MD0850H	0.00
MD 97	06-093P	MD0850H OLD MD 26 - MD0026	0.19
MD 97	06-070P	MD0026 - US0140 WESTMINSTER PIKE	9.91
MD 97	06-019P	US0140 WESTMINSTER PIKE - US0140 AND MD 526 SEE US0140	0.00
MD 97	06-069P	US0140 AND MD 526 - MD0032 W OF WESTMINSTER	2.00
MD 97	06-097P	MD0032 W OF WESTMINSTER - MD0032 E OF TANEYTOWN	7.81
MD 97	06-015P	MD0032 E OF TANEYTOWN - MD0194 IN TANEYTOWN	1.42
MD 97	06-016P	MD0194 IN TANEYTOWN - FREDERICK CO LINE	3.48
		ROUTE TOTAL	30.41
US140	06-018P	BAL AND CARR CO LINE - MD0091 AT FINKSBURG	1.36
US140	06-019P	MD0091 AT FINKSBURG - MD0097 AND MD 526 N OF WESTMINSTER	9.07
US140	06-021P	MD0097 AND MD 526 N OF WESTMINSTER - MD0496 BACHMAN MILL RD	2.42
US140	06-022P	MD0496 BACHMAN MILL RD - PENNA STATE LINE	8.03
		ROUTE TOTAL	20.88
MD194	06-080S	CL&F COUNTY LINE - PENNA STATE LINE	11.54
		ROUTE TOTAL	11.54
MD407	06-040S	MD27 - MD31 NORTHWEST OF MARSTON	3.82
		ROUTE TOTAL	3.82
MD482	06-082S	MD27 @ MEXICO - MD30 IN HAMPSTEAD	5.43
		ROUTE TOTAL	5.43

AS OF JULY 1972

CARROLL COUNTY

PAGE 4

ROUTE NUMBER	CONTROL SECTION	DESCRIPTION OF CONTROL SECTION	MILEAGE
MD496	06-042S	US140 N OF WESTMINSTER - MD30 NW OF MELROSE	7.27
		ROUTE TOTAL	7.27
MD526	06-046P	MD32 IN WESTMINSTER - US140 & MD97	0.89
		ROUTE TOTAL	0.89
MD668	06-091S	HARVEY YINGLING RD NW OF MELROSE - ROAD END	0.15
		ROUTE TOTAL	0.15
MD800A	06-027S	MD84 NW OF NEW WINDSOR - RD END AT LITTLE PIPE CR	0.05
		ROUTE TOTAL	0.05
MD800B	06-027S	MD75 NW OF NEW WINDSOR - MD84	0.20
		ROUTE TOTAL	0.20
MD800C	06-027S	RD END W OF SPUR TO MD0075 - RD END E OF SPUR TO MD 75	0.07
		ROUTE TOTAL	0.07
MD800D	06-027S	MD75 W OF LINWOOD - MD75 E OF LINWOOD	1.58
		ROUTE TOTAL	1.58
MD800E	06-027S	STEM ROAD EASTERLY - ROAD END/N SIDE MD75/	0.05
		ROUTE TOTAL	0.05
MD800F	06-027S	MD75 - ROAD END/EAST OF UNION BRIDGE/	0.04
		ROUTE TOTAL	0.04
MD808A	06-005S	MD0144 IN MT AIRY - N CORP/LM OF MT AIRY	1.90
MD808A	06-006S	N CORP/LM OF MT AIRY - MD0027	0.43

AS OF JULY 1972

CARROLL COUNTY

PAGE 5

ROUTE NUMBER	CONTROL SECTION	DESCRIPTION OF CONTROL SECTION	MILEAGE
		ROUTE TOTAL	2.33
MD808B	06-090S	RD END SE OF MD0027 - MD0027 SOUTH OF SPRING MILLS	0.24
		ROUTE TOTAL	0.24
MD833	06-034S	MD30 IN HAMPSTEAD - MD88	0.84
		ROUTE TOTAL	0.84
MD849	06-041S	MD852G/OLD MD31/AT MEXICO - MD482	0.37
		ROUTE TOTAL	0.37
MD850A	06-001S	MD26 - MD26/W OF LIBERTY RESERVOIR & S OF MD26	0.13
		ROUTE TOTAL	0.13
MD850B	06-001S	RD/END S OF MD26 & E OF MD32 - MONROE AVE	1.11
		ROUTE TOTAL	1.11
MD850C	06-003S	ROAD END - ROAD END/S OF MD26 & W OF MD27/	0.78
		ROUTE TOTAL	0.78
MD850D	06-003S	FRED/CARR CO/L - RD END E OF MD0026	0.29
		ROUTE TOTAL	0.29
MD850E	06-002S	RD/END S OF MD26 & E OF MD27 - MD26	0.78
		ROUTE TOTAL	0.78
MD850F	06-079S	MD26 - MD26/S OF MD26 AT FREEDOM/	0.62
		ROUTE TOTAL	0.62
MD850G	06-079S	ROAD END E OF WHITE ROCK RD - ROAD END W OF WHITEROCK RD/N OF MD26	1.03

AS OF JULY 1972

CARROLL COUNTY

PAGE 6

ROUTE NUMBER	CONTROL SECTION	DESCRIPTION OF CONTROL SECTION	MILEAGE
		ROUTE TOTAL	1.03
MD850H	06-079S	FRETER RD WEST OF MD97 - ROAD END EAST OF MD97	1.68
		ROUTE TOTAL	1.68
MD850I	06-079S	RD END W OF SPUR TO MD 26 - RD END W OF ARTHUR SHIPLEY RD	0.27
		ROUTE TOTAL	0.27
MD850J	06-079S	ROAD END WEST OF SALEM BOTTOM ROAD - ROAD END EAST OF SALEM BOTTOM ROAD	1.22
		ROUTE TOTAL	1.22
MD851	06-075S	HD & CL COUNTY LINE - MD 32 NORTH OF SYKESVILLE	1.38
		ROUTE TOTAL	1.38
MD851A	06-025S	ROAD END /W OF MD 32 & S OF MD 26/ - MD32	0.05
		ROUTE TOTAL	0.05
MD851B	06-025S	ROAD END - ROAD END @ SPRINGFIELD HOSPITAL	0.06
		ROUTE TOTAL	0.06
MD851C	06-025S	RD END - ROAD END (WEST OF MD32)	0.20
		ROUTE TOTAL	0.20
MD852	06-013S	MD31 EAST OF NEW WINDSOR - MD31 AT AVONDALE	3.78
		ROUTE TOTAL	3.78
MD852A	06-023S	SPUR TO MD 27 - RD END W SIDE OF MD 27	0.08
		ROUTE TOTAL	0.08
MD852B	06-023S	RD END S OF SPUR TO MD 27 - RD END N OF THE SPUR TO MD 27	0.08

AS OF JULY 1972

CARROLL COUNTY

PAGE 7

ROUTE NUMBER	CONTROL SECTION	DESCRIPTION OF CONTROL SECTION	MILEAGE
		ROUTE TOTAL	0.08
MD852C	06-023S	RD END S OF SPUR TO MD 27 - RD END N OF SPUR TO MD 27	0.51
		ROUTE TOTAL	0.51
MD852D	06-023S	MD27 - MD30 IN MANCHESTER	0.50
		ROUTE TOTAL	0.50
MD852E	06-076S	MD27 - MD27 /E SIDE OF MD27 AND N OF MEXICO/	0.31
		ROUTE TOTAL	0.31
MD852F	06-076S	RD END S OF SPUR TO MD 27 - RD END N OF SPUR TO MD 27	0.20
		ROUTE TOTAL	0.20
MD852G	06-076S	MD27 NEAR CRANBERRY STATION - MD27 N OF MEXICO	2.71
		ROUTE TOTAL	2.71
MD852H	06-076S	ROAD END - MD852G/OLD MD31/AT CRANBERRY STATION	0.24
		ROUTE TOTAL	0.24
MD852I	06-076S	HAHN ROAD NORTHEAST OF WESTMINSTER - ROAD END	0.09
		ROUTE TOTAL	0.09
MD852K	06-013S	STONE CHAPEL RD - MD32 IN WESTMINSTER	2.40
		ROUTE TOTAL	2.40
MD853A	06-026S	ROAD END - ROAD END/W OF MD194 & S OF PENNA LINE/	0.12
		ROUTE TOTAL	0.12
MD853B	06-026S	ROAD END - ROAD END/E OF MD194 & N OF STONE ROAD/	0.24

AS OF JULY 1972

CARROLL COUNTY

PAGE 8

ROUTE NUMBER	CONTROL SECTION	DESCRIPTION OF CONTROL SECTION	MILEAGE
		ROUTE TOTAL	0.24
MD853C	06-026S	RD/END E SIDE OF MD194 - STONE RD	0.09
		ROUTE TOTAL	0.09
MD853D	06-026S	RD END - RD END/E OF MD194 & S OF KUMP STA RD/	0.36
		ROUTE TOTAL	0.36
MD853E	06-026S	RD/END E OF MD194 & N OF TANEYTOWN - BROWN RD	0.75
		ROUTE TOTAL	0.75
MD854A	06-051S	BUSHEY ROAD - ROAD END NORTH OF BEAR BRANCH RD	2.69
		ROUTE TOTAL	2.69
MD854B	06-051S	MULLER ROAD - MD32 AT FENBY	3.96
		ROUTE TOTAL	3.96
MD879	06-037S	ROAD END - ROAD END NE OF GAMBER	0.35
		ROUTE TOTAL	0.35
MD879A	06-037S	ROAD END - ROAD END WITH CONNECTION TO MD91	0.12
		ROUTE TOTAL	0.12
MD879B	06-037S	MD91 - MD91 NORTHEAST OF DEER PARK ROAD	0.60
		ROUTE TOTAL	0.60
MD879C	06-037S	MD91 - ROAD END NEAR BEAVER RUN	0.06
		ROUTE TOTAL	0.06
MD879D	06-037S	MD91 SW OF FINKSBURG - END SRC MAINT AT CONGOLEUM NAIRN CORP	1.03

AS OF JULY 1972

CARROLL COUNTY

PAGE 9

ROUTE NUMBER	CONTROL SECTION	DESCRIPTION OF CONTROL SECTION	MILEAGE
		ROUTE TOTAL	1.03
MD879E	06-037S	ROAD END AT WM RR STATION AT CEDARHURST - MD91	0.17
		ROUTE TOTAL	0.17
MD 26	06-089R	INTERCHANGE RAMPS AT MD97	0.36
		ROUTE TOTAL	0.36
IS 70N	06-077R	INTERCHANGE RAMPS AT MD27	0.88
		ROUTE TOTAL	0.88
US140	06-078R	INTERCHANGE RAMPS AT MD27	0.97
US140	06-020R	INTER RAMPS @ MD97&526 N OF WESTMINSTER	0.93
		ROUTE TOTAL	1.90
MD800C	06-027R	MD800C TO MD 75	0.01
		ROUTE TOTAL	0.01
MD800D	06-027R	MD800D TO ROAD END	0.04
		ROUTE TOTAL	0.04
MD808A	06-006R	MD808A TO RD END AT FARM E OF MD 808A	0.11
		ROUTE TOTAL	0.11
MD850I	06-079R	SPUR TO MD 26	0.01
		ROUTE TOTAL	0.01
MD850J	06-079R	MD850J TO MD26	0.02
		ROUTE TOTAL	0.02

AS OF JULY 1972

CARROLL COUNTY

PAGE 10


ROUTE NUMBER	CONTROL SECTION	DESCRIPTION OF CONTROL SECTION	MILEAGE
MD852	06-013R	SPURS AT MD852	0.33
		ROUTE TOTAL	0.33
MD852A	06-023R	SPUR TO MD 27	0.01
		ROUTE TOTAL	0.01
MD852B	06-023R	SPUR TO MD 27	0.01
		ROUTE TOTAL	0.01
MD852C	06-023R	3 CONNECTION SPURS TO MD 27	0.06
		ROUTE TOTAL	0.06
MD852F	06-076R	SPUR TO MD 27	0.03
		ROUTE TOTAL	0.03
MD852J	06-085R	MD27-RD END W OF MD27 S OF MEXICO	0.47
		ROUTE TOTAL	0.47
MD879	06-037R	MD879 TO MD 91	0.03
		ROUTE TOTAL	0.03
MD879A	06-037R	MD879A TO MD91	0.01
		ROUTE TOTAL	0.01
MD904	06-092R	MD32-RD END/SE OF FENBY/	0.58
		ROUTE TOTAL	0.58
MD904A	06-086R	CD374-RD END/E SIDE OF MD97/	0.66
		ROUTE TOTAL	0.66

AS OF JULY 1972

CARROLL COUNTY

PAGE 11

ROUTE NUMBER	CONTROL SECTION	DESCRIPTION OF CONTROL SECTION	MILEAGE
MD904B	06-098R	TYRONE RD-END SRC MAINT/N OF MD97/	0.62
		ROUTE TOTAL	0.62
MD904C	06-098R	MAYBERRY RD-END SRC MAINT/N OF MD97/	0.52
		ROUTE TOTAL	0.52
MD904D	06-098R	MD904C-END SRC MAINT AT BEAR BRANCH	0.63
		ROUTE TOTAL	0.63
MD904E	06-098R	MD97 EASTERLY-END SRCMAINT AT STUMPTOWN	0.82
		ROUTE TOTAL	0.82
		MAINLINE COUNTY TOTAL	233.98
		NON-MAINLINE COUNTY TOTAL	8.11



AS OF JULY 1972

CECIL COUNTY

PAGE 1

ROUTE NUMBER	CONTROL SECTION	DESCRIPTION OF CONTROL SECTION	MILEAGE
US 1	07-001P	N END OF CONOWINGO DAM - US0222I @ MD0338	0.98
US 1	07-057P	US0222I @ MD0338 - MD/PA ST/L	7.93
		ROUTE TOTAL	8.91
MD 7B	07-018S	US0222 AIKEN AVE IN PERRYVILLE - US0040 PULASKI HWY E OF PRINCIPIO FURN	3.11
		ROUTE TOTAL	3.11
MD 7C	07-019S	US0040 PULASKI HWY AT FOYS HILL - US0040 PULASKI HWY W OF ELKTON	9.94
		ROUTE TOTAL	9.94
MD 7D	07-020S	ROAD END W OF JEFFERS ST - US0040 PULASKI HWY E OF ELKTON	2.55
		ROUTE TOTAL	2.55
US 40 TLL	07-086P	HARFORD CO/L - US0222 AIKIN AVE	1.16
US 40	07-005P	US0222 AIKIN AVE - MD0272	7.29
US 40	07-006P	MD0272 - W CI/L ELKTON	5.43
US 40	07-007P	W CI/L ELKTON - BIG ELK CREEK	0.94
US 40	07-008P	BIG ELK CREEK - DELEWARE ST/L	2.81
		ROUTE TOTAL	17.63
IS 95 TLL	07-071I	HAR/CECIL CO/L - US0222	2.39
IS 95 TLL	07-072I	US0222 - MD0272	6.60
IS 95 TLL	07-073I	MD0272 - MD0279	8.71
IS 95 TLL	07-074I	MD0279 - MD/DEL ST/L	0.79
		ROUTE TOTAL	18.49
MD164	07-021S	SW LIMITS CHARLESTOWN - MD267 IN CHARLESTOWN	0.22
		ROUTE TOTAL	0.22

AS OF JULY 1972

CECIL COUNTY

PAGE 2

ROUTE NUMBER	CONTROL SECTION	DESCRIPTION OF CONTROL SECTION	MILEAGE
MD213	07-013P	KENT CO/L - MD0282 IN CECILTON	3.08
MD213	07-012P	MD0282 IN CECILTON - MD0310 AT CAYOTS	6.55
MD213	07-011P	MD0310 AT CAYOTS - S END C&D CANAL BRIDGE	3.14
MD213	07-010P	S END C&D CANAL BRIDGE - N END C&D CANAL BRIDGE	0.77
MD213	07-009P	N END C&D CANAL BRIDGE - US40 SOUTH OF ELKTON	5.07
MD213	07-063P	US40 SOUTH OF ELKTON - MD7/MAIN ST/IN ELKTON	0.55
MD213	07-063S	MD7/MAIN ST/IN ELKTON - MD273 AT FAIR HILL	7.23
MD213	07-035S	MD273 AT FAIR HILL - PENNA STATE LINE	1.62
		ROUTE TOTAL	28.01
MD222	07-064S	MD0007 IN PERRYVILLE - US0040 IN PERRYVILLE	0.67
		ROUTE TOTAL	0.67
US222	07-075P	US0040 IN PERRYVILLE PULASKI HWY - IS0095	1.75
US222	07-076P	IS0095 - MD0824A E OF CRAIGTON	0.47
US222	07-016P	MD0824A E OF CRAIGTON - MD0276 IN PORT DEPOSIT	3.09
US222	07-015P	MD0276 IN PORT DEPOSIT - US0001 CONOWINGO RD	5.56
US222	07-006P	US0001 CONOWINGO RD - E END OF CONOWINGO DAM	0.00
US222	07-001P	E END OF CONOWINGO DAM - US0001 CONOWINGO RD AND MD 338 SEE US0001	0.00
US222	07-014P	US0001 CONOWINGO RD AND MD 338 - PENNA AND MD STATE LINE	3.68
		ROUTE TOTAL	14.55
MD267	07-084S	MD7 W OF CHARLESTOWN - MD7 E OF CHARLESTOWN	1.95
		ROUTE TOTAL	1.95
MD268	07-069P	MD7 /MAIN ST/ - MD279 IN ELKTON	0.96
		ROUTE TOTAL	0.96

AS OF JULY 1972

CECIL COUNTY

PAGE 3

ROUTE NUMBER	CONTROL SECTION	DESCRIPTION OF CONTROL SECTION	MILEAGE
MD269	07-023S	US222 IN PORT DEPOSIT - MD813A E OF COLORA	6.40
		ROUTE TOTAL	6.40
MD272	07-062S	BEG SHA MAINT AT ELK NECK - S CORP LIMITS OF NORTH EAST	5.54
MD272	07-062S	S CORP LIMITS OF NORTH EAST - MD0007 CECIL AVE IN NORTH EAST	0.63
MD272	07-054S	MD0007 CECIL AVE IN NORTH EAST - MD0272 SOUTH BOUND	0.20
MD272	07-054S	MD0272 SOUTH BOUND - N CORP LIMITS OF NORTH EAST	0.20
MD272	07-054S	N CORP LIMITS OF NORTH EAST - US0040 N OF NORTH EAST	0.24
MD272	07-077S	US0040 N OF NORTH EAST - IS0095	1.80
MD272	07-060S	IS0095 - MD0273	5.48
MD272	07-059S	MD0273 - MD AND PENNA STATE LINE	1.35
		ROUTE TOTAL	15.44
MD273	07-002P	US1/RISING SUN BYPASS/ - MD274 IN RISING SUN	1.75
MD273	07-003P	MD274 IN RISING SUN - SYLNAR RD EAST OF RISING SUN	1.89
MD273	07-081P	SYLNAR RD EAST OF RISING SUN - DELAWARE LINE	13.29
		ROUTE TOTAL	16.93
MD274	07-000S	MD0273 IN RISING SUN - CORP LIMITS OF RISING SUN SEE MU0100	0.00
MD274	07-031S	CORP LIMITS OF RISING SUN - MD0697 VIEW RD	6.60
MD274	07-082S	MD0697 VIEW RD - MD0272	0.52
		ROUTE TOTAL	7.12
MD275	07-076S	US222 AT CRAIGTOWN - MD276	2.25
		ROUTE TOTAL	2.25
MD276	07-079S	US222 IN PORT DEPOSIT - US1 WEST OF RISING SUN	7.99

AS OF JULY 1972

CECIL COUNTY

PAGE 4

ROUTE NUMBER	CONTROL SECTION	DESCRIPTION OF CONTROL SECTION	MILEAGE
		ROUTE TOTAL	7.99
MD277	07-033S	BEG SRC MAINT NEAR ELK MILLS - MD316	1.23
		ROUTE TOTAL	1.23
MD279	07-080S	US 40 IN ELKTON - MD 268/NORTH ST/IN ELKTON	1.71
MD279	07-069P	MD 268/NORTH ST/IN ELKTON - I-95	2.15
MD279	07-078P	I-95 - DELAWARE STATE LINE	1.17
		ROUTE TOTAL	5.03
MD281	07-037S	MD7/DELAWARE AVE/IN ELKTON - DELAWARE STATE LINE	2.15
		ROUTE TOTAL	2.15
MD282	07-083S	BEG SRC MAINT @ CRYSTAL BEACH - SANDY BOTTOM RD	4.37
MD282	07-039S	SANDY BOTTOM RD - MD0213 IN CECILTON	2.42
MD282	07-038S	MD0213 IN CECILTON - DELAWARE STATE LINE	5.83
		ROUTE TOTAL	12.62
MD284	07-065S	LEWIS ST IN CHESAPEAKE CITY - MD537B	0.34
		ROUTE TOTAL	0.34
MD285	07-041S	MD537B IN CHESAPEAKE CITY - DELAWARE STATE LINE	1.89
		ROUTE TOTAL	1.89
MD286	07-052S	MD537C IN CHESAPEAKE CITY - DELAWARE STATE LINE	2.12
		ROUTE TOTAL	2.12
MD299	07-042S	CECIL COUNTY LINE - US301	0.50
		ROUTE TOTAL	0.50

AS OF JULY 1972

CECIL COUNTY

PAGE 5

ROUTE NUMBER	CONTROL SECTION	DESCRIPTION OF CONTROL SECTION	MILEAGE
US301	07-017P	KENT CO/L - DELEWARE ST/L	3.20
		ROUTE TOTAL	3.20
MD310	07-043S	MD0213 - MD AND DEL STATE LINE	4.02
		ROUTE TOTAL	4.02
MD316	07-053S	MD279 NORTH OF ELKTON - MD277	2.74
		ROUTE TOTAL	2.74
MD327	07-085S	MD 7 IN PERRYVILLE - END SRC MAINT	0.37
		ROUTE TOTAL	0.37
MD338	07-044S	BEG SRC MAINT @ ROWLANDSVILLE - US1 & US222	1.24
		ROUTE TOTAL	1.24
MD342	07-045S	MD310 AT ST AUGUSTINE - MD537C IN CHESAPEAKE CITY	2.84
		ROUTE TOTAL	2.84
MD537B	07-050S	RD/END N SIDE C&D CANAL CHESAPEAKE CITY - MD213	0.68
		ROUTE TOTAL	0.68
MD537C	07-050S	MD213 - RD END S SIDE C&D CANAL/CHESAPEAKE CITY	0.50
		ROUTE TOTAL	0.50
MD537D	07-050S	SOUTH LIMITS CHESAPEAKE CITY - MD342	0.26
		ROUTE TOTAL	0.26
MD545	07-047S	MD0213 IN ELKTON - END SRC MAINT @ WARBURTON RD	6.10
		ROUTE TOTAL	6.10

AS OF JULY 1972

CECIL COUNTY

PAGE 6

ROUTE NUMBER	CONTROL SECTION	DESCRIPTION OF CONTROL SECTION	MILEAGE
MD591	07-066S	US1 EAST OF CONOWINGO - US1 AT RICHARDS OAK	1.14
		ROUTE TOTAL	1.14
MD685	07-067S	MD213 - MD213 /E SIDE US213 & S OF BOHEMIA RIV	0.16
		ROUTE TOTAL	0.16
MD697	07-087S	MD274 FARMINGTON RD - MD699-D	0.25
		ROUTE TOTAL	0.25
MD699A	07-025S	MD273 AT CALVERT - MD272 NORTH OF CALVERT	0.52
		ROUTE TOTAL	0.52
MD699B	07-026S	MD272 SOUTH OF CALVERT - ROAD END AT CALVERT	0.49
		ROUTE TOTAL	0.49
MD699C	07-026S	MD272 @ ZION - MD272	0.93
		ROUTE TOTAL	0.93
MD699D	07-026S	MD0272 - MD0272	0.99
		ROUTE TOTAL	0.99
MD699E	07-026S	MD272 - ROAD END SOUTH OF I-95	0.73
		ROUTE TOTAL	0.73
MD699F	07-026S	ROAD END @ LESLIE - MD699E	0.30
		ROUTE TOTAL	0.30
MD699G	07-026S	US40 - MD272 N OF NORTH EAST	0.31
		ROUTE TOTAL	0.31

AS OF JULY 1972

CECIL COUNTY

PAGE 7

ROUTE NUMBER	CONTROL SECTION	DESCRIPTION OF CONTROL SECTION	MI LEAGE
MD699H	07-027S	BARRICADE N SIDE OF PENNA RR - N LIMITS NORTH EAST	0.02
		ROUTE TOTAL	0.02
MD699I	07-027S MD0272	MAIN ST - RD END N OF GEORGE AVE	0.14
		ROUTE TOTAL	0.14
MD699J	07-028S MD272	NORTHERLY - MD272 @ NORTHEAST HEIGHTS	1.82
		ROUTE TOTAL	1.82
MD699K	07-028S MD272	S OF NORTHEAST HGTS - RD END /E SIDE MD272/	0.45
		ROUTE TOTAL	0.45
MD699L	07-028S MD272	- MD272 NORTH OF ELK NECK	0.60
		ROUTE TOTAL	0.60
MD727	07-051S MD268	IN ELKTON - END SRC MAINT S OF PENNA R R	0.10
		ROUTE TOTAL	0.10
MD727A	07-051S	BEGIN SRC MAINT N OF PENNA R R - MD268 IN ELKTON	0.09
		ROUTE TOTAL	0.09
MD803	07-055S MD0299		0.82
MD803	07-000S	TO CD0333 SEE CD0333	0.00
MD803	07-055S CD0333	- MD AND DEL STATE LINE	0.71
		ROUTE TOTAL	1.53
MD809	07-030S MD273	WEST OF CALVERT - MD273 EAST OF CALVERT	0.91
		ROUTE TOTAL	0.91

AS OF JULY 1972

CECIL COUNTY

PAGE 8

ROUTE NUMBER	CONTROL SECTION	DESCRIPTION OF CONTROL SECTION	MILEAGE
MD809A	07-058S	RD/END N SIDE MD273 W OF BIG ELK CREEK - MD273	0.32
		ROUTE TOTAL	0.32
MD811	07-032S	SOUTH LIMITS OF RISING SUN - MD273	0.19
		ROUTE TOTAL	0.19
MD812	07-036S	MD0213 - MD0213AT CHERRY HILL	1.11
		ROUTE TOTAL	1.11
MD813	07-061S	MD276 - MD276 NORTH OF WOODLAWN	0.25
		ROUTE TOTAL	0.25
MD813A	07-061S	RD/END S OF MD269 - MD273	2.09
		ROUTE TOTAL	2.09
MD822	07-056S	MD803 NEAR DELAWARE LINE NORTHERLY - ROAD END	0.65
		ROUTE TOTAL	0.65
MD823	07-034S	MD316 - MD279 NORTHEAST OF ELKTON	0.61
		ROUTE TOTAL	0.61
MD824	07-070S	OLD SECTION US222 AT OAKWOOD	0.05
		ROUTE TOTAL	0.05
MD824A	07-016S	US222 SOUTH OF I-95 - US222 EAST OF CRAIGTOWN	1.07
		ROUTE TOTAL	1.07
MD896	07-068S	DELAWARE STATE LINE - PENNA STATE LINE	0.21
		ROUTE TOTAL	0.21

AS OF JULY 1972

CECIL COUNTY

PAGE 9

ROUTE NUMBER	CONTROL SECTION	DESCRIPTION OF CONTROL SECTION	MILEAGE
MD912	07-040S	ROAD END - MD282 AT EARLEVILLE	0.09
		ROUTE TOTAL	0.09
MD912A	07-040S	MD282 @ EARLVILLE RD - MD282	0.57
		ROUTE TOTAL	0.57
MD913	07-022S	ROAD END - MD267 IN CHARLESTOWN	0.19
		ROUTE TOTAL	0.19
MD282	07-083R	SPURS AT MD282	0.14
		ROUTE TOTAL	0.14
MD286	07-052R	MD286 TO RD END AT C&D CANAL	0.07
		ROUTE TOTAL	0.07
MD685	07-067R	MD685 TO ROAD END AT RIVER	0.06
		ROUTE TOTAL	0.06
MD699A	07-025R	MD699A TO MD272	0.02
		ROUTE TOTAL	0.02
MD699E	07-026R	MD272 TO MD699E	0.02
		ROUTE TOTAL	0.02
MD699G	07-026R	MD699G TO MD272	0.05
		ROUTE TOTAL	0.05
MD812	07-036R	MD812 TO ROAD END	0.05
		ROUTE TOTAL	0.05

AS OF JULY 1972

CECIL COUNTY

PAGE 10

ROUTE NUMBER	CONTROL SECTION	DESCRIPTION OF CONTROL SECTION	MILEAGE
MD824A	07-016R	US222 TO MD824A	0.03

ROUTE TOTAL 0.03

MAINLINE COUNTY TOTAL 229.83
NON-MAINLINE COUNTY TOTAL 0.44

AS OF JULY 1972

CHARLES COUNTY

PAGE 1

ROUTE NUMBER	CONTROL SECTION	DESCRIPTION OF CONTROL SECTION	MILEAGE
MD 5	08-002P	ST MARYS AND CHARLES CO LINE - MD0231 PRINCE FREDERICK HUGHESVILLE RD	1.77
MD 5	08-001P	MD0231 PRINCE FREDERICK HUGHESVILLE RD - US0301 BLUE STAR MEMORIAL HWY	10.60
MD 5	08-058P	US0301 BLUE STAR MEMORIAL HWY - CHARLES AND PG CO LINE SEE US0301	0.00
ROUTE TOTAL			12.37
MD 6	08-021S	ROAD END @ RIVERSIDE - MD425 NORTH OF GRAYTON	5.71
MD 6	08-022S	MD425 NORTH OF GRAYTON - MD344 AT DONCASTER	5.54
MD 6	08-068S	MD344 AT DONCASTER - CEDAR POINT NECK RD SOUTH OF MCCONCHIE	8.54
MD 6	08-024S	CEDAR POINT NECK RD SOUTH OF MCCONCHIE - US301 IN LAPLATA	5.78
MD 6	08-069P	US301 IN LAPLATA - MD488 EAST OF LAPLATA	1.36
MD 6	08-005P	MD488 EAST OF LAPLATA - CH&SM COUNTY LINE	11.75
ROUTE TOTAL			38.68
MD210	08-006P	NAVAL PROPELLANT PLANT - MD225 @ POTOMAC HEIGHTS	2.02
MD210	08-025P	MD225 @ POTOMAC HEIGHTS - CH&P G COUNTY LINE	4.88
ROUTE TOTAL			6.90
MD224	08-054S	MD0006 NW OF RIVERSIDE - MD0344 S OF CHICAMUXEN	14.90
MD224	08-063S	MD0344 S OF CHICAMUXEN - MD0225 AT MASON SPRINGS	8.61
MD224	08-064S	MD0225 AT MASON SPRINGS - MD0225 N OF MASON SPRINGS SEE MD0225	0.00
MD224	08-067S	MD0225 N OF MASON SPRINGS - MD0227 AT POMONKY	2.97
ROUTE TOTAL			26.48
MD225	08-064P	MD210 @ POTOMAC HEIGHTS - MD224 AT MASON SPRINGS	1.65
MD225	08-008P	MD224 AT MASON SPRINGS - ROSE HILL ROAD	5.79
MD225	08-007P	ROSE HILL ROAD - US301 IN LAPLATA	3.25
ROUTE TOTAL			10.69

AS OF JULY 1972

CHARLES COUNTY

PAGE 2

ROUTE NUMBER	CONTROL SECTION	DESCRIPTION OF CONTROL SECTION	MILEAGE
MD227	08-029S	RD/END @ MARSHALL HALL - MD210 @ BRYANS RD	4.55
MD227	08-026S	MD210 @ BRYANS RD - MD224 @ POMONKEY	1.33
MD227	08-030S	MD224 @ POMONKEY - US301	8.15
		ROUTE TOTAL	14.03
MD228	08-065S	MD227 NORTH OF POMFRET - US301 AT WALDDORF	10.60
		ROUTE TOTAL	10.60
MD231	08-033S	MD232 AT BURNT STORE - MD5 AT HUGHESVILLE	3.43
MD231	08-010P	MD5 AT HUGHESVILLE - WEST END PATUXENT RIVER BRIDGE	6.89
		ROUTE TOTAL	10.32
MD232	08-035S	MD234 - MD5 AT BRYANTOWN	11.37
MD232	08-034S	MD5 AT BRYANTOWN - MD382	4.89
		ROUTE TOTAL	16.26
MD234	08-066P	US301 AT ALLENS FRESH - CH&SM COUNTY LINE	6.40
		ROUTE TOTAL	6.40
MD254	08-051S	BEG SRC MAINT S OF NEAL SOUND BRIDGE - MD257	1.26
		ROUTE TOTAL	1.26
MD257	08-020S	ROAD END AT ROCK POINT - US301 AT NEWBURG	11.32
		ROUTE TOTAL	11.32
US301 TLL	08-015P	VIRGINIA ST/L - END GOV NICE MEM BRIDGE	1.90
US301	08-014P	END GOV NICE MEM BRIDGE - MD0427 CHAPEL POINT RD	8.10
US301	08-013P	MD0427 CHAPEL POINT RD - MD0006 CHARLES ST IN LA PLATA	4.97

AS OF JULY 1972

CHARLES COUNTY

PAGE 3

ROUTE NUMBER	CONTROL SECTION	DESCRIPTION OF CONTROL SECTION	MILEAGE
US301	08-061P	MD0006 CHARLES ST IN LA PLATA - MD0005 WALDORE LEONARDTOWN RD	8.59
US301	08-058P	MD0005 WALDORE LEONARDTOWN RD - PRINCE GEORGES CO/L	3.01
		ROUTE TOTAL	26.57
MD344	08-062S	MD224 - MD6 AT DONCASTER	2.17
		ROUTE TOTAL	2.17
MD381	08-040S	MD231 AT PATUXENT - CH & P G COUNTY LINE	1.38
		ROUTE TOTAL	1.38
MD382	08-036S	MD0005 AT BEANTOWN - MD0232	3.27
MD382	08-060S	MD0232 - CD0068 HORSEHEAD RD	2.80
MD382	08-000S	CD0068 HORSEHEAD RD - CD0068 HORSEHEAD RD SEE CD0068	0.00
MD382	08-060S	CD0068 HORSEHEAD RD - CH AND PG CO LINE	1.76
		ROUTE TOTAL	7.83
MD425	08-050S	MD6 NORTH OF GRAYTON - MD6 AT IRONSIDES	4.81
MD425	08-042S	MD6 AT IRONSIDES - MD484 AT PISGAH	3.85
MD425	08-041S	MD484 AT PISGAH - MD224 AT MASON SPRINGS	3.13
		ROUTE TOTAL	11.79
MD427	08-044S	CHAPEL POINT RD - US 301 AT BEL ALTON	2.25
		ROUTE TOTAL	2.25
MD484	08-048S	MD425 AT PISGAH - MD865-A AT MARBURY	3.20
		ROUTE TOTAL	3.20
MD488	08-049S	MD6 E OF LAPLATA - MD5 NORTHWEST OF BRYANTOWN	6.04


AS OF JULY 1972

CHARLES COUNTY

PAGE 4

ROUTE NUMBER	CONTROL SECTION	DESCRIPTION OF CONTROL SECTION	MILEAGE
		ROUTE TOTAL	6.04
MD865A	08-027S	MD224 SW OF MARBURY - MD224 NE OF MARBURY	0.77
		ROUTE TOTAL	0.77
MD865B	08-027S	RD S OF SPUR TO MD 224 - MD0224 N OF BULLOCK NECK RD	0.15
		ROUTE TOTAL	0.15
MD865C	08-027S	RD END S OF MD 224 - MD0224 N OF SWEDEN POINT RD	0.06
		ROUTE TOTAL	0.06
MD865D	08-027S	RD END S OF SPUR TO MD 224 - RD END N OF SPUR TO MD 224	0.19
		ROUTE TOTAL	0.19
MD866	08-009S	OLD SECTION MD225 AT MASON SPRINGS	0.10
		ROUTE TOTAL	0.10
MD867A	08-031S	MD228 - MD228 WEST OF BERRY	0.67
		ROUTE TOTAL	0.67
MD867B	08-031S	OLD SECTION MD228 AT HAMILTON ROAD	0.09
		ROUTE TOTAL	0.09
MD868A	08-038S	US301 - MD234 @ ALLENS FRESH	0.33
		ROUTE TOTAL	0.33
MD868B	08-038S	MD234 E OF ALLENS FRESH RUN - MD234 SE OF NEWPORT	2.23
		ROUTE TOTAL	2.23
MD868C	08-038S	MD234 - ROAD END WEST OF WICOMICO	0.46

ROUTE NUMBER	CONTROL SECTION	DESCRIPTION OF CONTROL SECTION	MILEAGE
		ROUTE TOTAL	0.46
MD868D	08-038S MD234	- ROAD END EAST OF WICOMICO	1.10
		ROUTE TOTAL	1.10
MD869	08-003S MD488	EASTERLY - ROAD END	0.04
		ROUTE TOTAL	0.04
MD869A	08-023S RD/END THRU WELCOME	EASTERLY - MD6	0.54
		ROUTE TOTAL	0.54
MD869D	08-023S MD6	- MD6 AT HILLTOP	0.76
		ROUTE TOTAL	0.76
MD925	08-012S US301 NORTH OF WHITE PLAINS	- MD5 AT WALDORF WITH SPUR TO US301	2.56
		ROUTE TOTAL	2.56
MD224	08-063R	MD 224 TO MD 225	0.15
		ROUTE TOTAL	0.15
MD865A	08-027R MD865A	TO MD224	0.02
		ROUTE TOTAL	0.02
MD865D	08-027R	MD 865D TO MD 224	0.03
		ROUTE TOTAL	0.03
MD868D	08-038R MD868D	WESTERLY TO ROAD END	0.19
		ROUTE TOTAL	0.19
MD925	08-012R US301NBL	TO MD925	0.16
		ROUTE TOTAL	0.16
MAINLINE COUNTY TOTAL			236.59
NON-MAINLINE COUNTY TOTAL			0.55



ROUTE NUMBER	CONTROL SECTION	DESCRIPTION OF CONTROL SECTION	MILEAGE
MD 14	09-006S	MD0016 WEST OF EAST NEW MARKET - MD0392 NEAR EAST NEW MARKET	3.72
MD 14	09-007S	MD0392 NEAR EAST NEW MARKET - MD0331 AT SHILOH CHURCH	2.64
MD 14	09-017S	MD0331 AT SHILOH CHURCH - MD0331 AT RHODESDALE SEE MD0331	0.00
MD 14	09-008S	MD0331 AT RHODESDALE - MD0313 IN ELDORADO	3.10
		ROUTE TOTAL	9.46
MD 16	09-038S	BEG SRC MAINT AT TAYLORS ISLAND - MD0335 GOLDEN HILL RD AT CHURCH CREEK	9.76
MD 16	09-012S	MD0335 GOLDEN HILL RD AT CHURCH CREEK - MD0341 MAPLE DAM RD S OF CAMBRIDGE	5.12
MD 16	09-037S	MD0341 MAPLE DAM RD S OF CAMBRIDGE - US0050 OCEAN GATEWAY E OF CAMBRIDGE	2.31
MD 16	09-002S	US0050 OCEAN GATEWAY E OF CAMBRIDGE - US0050 OCEAN GATEWAY AT MT HOLLY SEE US0050	0.00
MD 16	09-010S	US0050 OCEAN GATEWAY AT MT HOLLY - MD0014 IN EAST NEW MARKET	5.65
MD 16	09-009S	MD0014 IN EAST NEW MARKET - MD0331 /WADELLS CORNER/	4.02
MD 16	09-035S	MD0331 /WADELLS CORNER/ - DORCHESTER AND CAROLINE CO LINE SEE MD0331	0.00
		ROUTE TOTAL	26.86
US 50	09-001P	BEGIN MAINT AT CHOPTANK RIV BR - TAL/DOR CO/L	0.85
US 50	09-001P	TAL/DOR CO/L - END CHOPTANK RIV BR	0.82
US 50	09-002P	END CHOPTANK RIV BR - MD0016	4.34
US 50	09-003P	MD0016 - WICOMICO CO/L	11.78
		ROUTE TOTAL	17.79
MD307	09-014S	MD0331 MAIN ST - CORP LIMITS OF HURLOCK	0.34
MD307	09-014S	CORP LIMITS OF HURLOCK - MD0927 OLD MD 307	2.18
MD307	09-039S	MD0927 OLD MD 307 - DOR AND CAROLINE CO LINE	2.59
		ROUTE TOTAL	5.11
MD313	09-005P	D&WI COUNTY LINE - MD14 AT ELDORADO	5.05

AS OF JULY 1972

DORCHESTER COUNTY

PAGE 2

ROUTE NUMBER	CONTROL SECTION	DESCRIPTION OF CONTROL SECTION	MILEAGE
MD313	09-004P	MD14 AT ELDORADO - MD577 AT ALLENS CORNER	6.74
		ROUTE TOTAL	11.79
MD318	09-036P	MD0331 SE OF PRESTON - MD0817 DOR/CAROLINE CO/L	0.40
		ROUTE TOTAL	0.40
MD331	09-018S	US0050 OCEAN GATEWAY - MD0014 AT RHODESDALE RD	6.38
MD331	09-017S	MD0014 AT RHODESDALE RD - MD0014 AT SHILOH CHURCH	2.05
MD331	09-016S	MD0014 AT SHILOH CHURCH - MD0307 IN HURLOCK	3.45
MD331	09-035S	MD0307 IN HURLOCK - MD0318	5.83
MD331	09-035P	MD0318 - CAR AND DOR CO LINE	0.14
		ROUTE TOTAL	17.85
MD335	09-020S	S END FISHING CR BR - MD336	6.58
MD335	09-019S	MD336 - MD16 IN CHURCH CREEK	9.95
		ROUTE TOTAL	16.53
MD336	09-021S	MD335 NEAR CROSSROADS - END SRC MAINT @ ANDREWS RD @ LAKESVILLE	4.94
		ROUTE TOTAL	4.94
MD341	09-012S	MD16 - MD343 IN CAMBRIDGE	1.25
		ROUTE TOTAL	1.25
MD343	09-023S	BEG SRC MAINT @ HUDSON - HIGH ST IN CAMBRIDGE	10.04
MD343	09-029S	HIGH ST IN CAMBRIDGE - MD341/RACE ST/ IN CAMBRIDGE	0.41
MD343	09-011S	MD341/RACE ST/ IN CAMBRIDGE - US50	0.95
		ROUTE TOTAL	11.40

ROUTE NUMBER	CONTROL SECTION	DESCRIPTION OF CONTROL SECTION	MILEAGE
MD343A	09-032S	MD343 /WASHINGTON ST/ IN CAMBRIDGE - US50	0.16
		ROUTE TOTAL	0.16
MD392	09-034S	MD16 S OF EAST NEW MARKET - MD331 IN HURLOCK	5.03
MD392	09-024S	MD331 IN HURLOCK - MD313 AT FINCHVILLE	5.05
MD392	09-025S	MD313 AT FINCHVILLE - DELAWARE STATE LINE	3.58
		ROUTE TOTAL	13.66
MD397	09-026S	CD0177 BEG STATE MAINT - US0050	3.15
		ROUTE TOTAL	3.15
MD479	09-027S	US50 AT CAMBRIDGE - END SRC MAINT/EASTERN SHORE STATE HDSP.	0.91
		ROUTE TOTAL	0.91
MD750	09-031S	US50 - US50 EAST OF CAMBRIDGE	0.87
		ROUTE TOTAL	0.87
MD795	09-022S	W END OF BR - E END OF BR	0.07
		ROUTE TOTAL	0.07
MD817	09-015S	MD331 AT BEULAH - MD318 EAST OF PRESTON	1.31
		ROUTE TOTAL	1.31
MD819	09-033S	MD331 - MD331 AT REIDS GROVE	0.18
		ROUTE TOTAL	0.18
MD927	09-014S	MD0307 WILLIAMSBURG RD - DOR AND CAROLINE	3.08
		ROUTE TOTAL	3.08

AS OF JULY 1972

DORCHESTER COUNTY

PAGE 4

ROUTE NUMBER	CONTROL SECTION	DESCRIPTION OF CONTROL SECTION	MI[E]AGE
MD994	09-006S	RD END AT BARRICADE - WATER ST BACK	0.03
MD994	09-006S	WATER ST BACK - MD0014	0.03
		ROUTE TOTAL	0.06
MD331	09-018R	FROM MD 331 TO US 50	0.20
		ROUTE TOTAL	0.20
MD397	09-026R	FROM MD 397 TO US 50	0.22
		ROUTE TOTAL	0.22
		MAINLINE COUNTY TOTAL	146.83
		NON-MAINLINE COUNTY TOTAL	0.42

AS OF JULY 1972

FREDERICK COUNTY

PAGE 1

ROUTE NUMBER	CONTROL SECTION	DESCRIPTION OF CONTROL SECTION	MILEAGE
US 15	10-129P	BRIDGE OVER POTOMAC RIVER - MD/VA ST/L	0.03
US 15	10-129P	MD/VA ST/L - US0340	7.18
US 15	10-113P	US0340 - IS0070	4.11
US 15	10-127P	IS0070 - US0040 AT JEFFERSON ST IN FREDERICK	0.63
US 15	10-077P	US0040 AT JEFFERSON ST IN FREDERICK - US0040 AND MD144W PATRICK ST SEE US0040	0.00
US 15	10-081P	US0040 AND MD144W PATRICK ST - MD0026	2.52
US 15	10-093P	MD0026 - FISHING CREEK	6.93
US 15	10-094P	FISHING CREEK - MD0806M	7.28
US 15	10-131P	MD0806M - MD0806A	0.68
US 15	10-091P	MD0806A - MD0097	6.68
US 15	10-098P	MD0097 - MD/PA ST/L	1.34
		ROUTE TOTAL	37.38
US 15BU	10-112S	US15 SOUTH OF EMMITSBURG - US15 NORTH OF EMMITSBURG	2.36
		ROUTE TOTAL	2.36
MD 17	10-109S	BEG POTOMAC RIVER BRIDGE - US340	2.73
MD 17	10-108S	US340 - MAIN ST IN BURKITTSVILLE	4.19
MD 17	10-092S	MAIN ST IN BURKITTSVILLE - US40ALT MIDDLETOWN	6.14
		ROUTE TOTAL	13.06
MD 26	10-086P	US15/FREDERICK FREEWAY/ - MD194 AT CERESVILLE	2.18
MD 26	10-011P	MD194 AT CERESVILLE - MD31 EAST OF LIBERTYTOWN	7.99
MD 26	10-010P	MD31 EAST OF LIBERTYTOWN - CL&F COUNTY LINE	6.48
		ROUTE TOTAL	16.65
MD 28	10-009S	US0015 - MD0085	4.71

AS OF JULY 1972

FREDERICK COUNTY

PAGE 2

ROUTE NUMBER	CONTROL SECTION	DESCRIPTION OF CONTROL SECTION	MILEAGE
MD 28	10-037S MD0085	FRED AND MONT COUNTY LINE	2.74
		ROUTE TOTAL	7.45
MD 31	10-013P MD26	EAST OF LIBERTYTOWN - CL&F COUNTY LINE	6.63
		ROUTE TOTAL	6.63
US 40	10-020P	WASHINGTON CO/L - US0040AL	11.92
US 40	10-019P	US0040AL - US0015 MD0144 AT W PATRICK ST	1.46
US 40	10-077P	US0015 MD0144 AT W PATRICK ST - IS0070 IS0070S	1.33
US 40	10-080I	IS0070 IS0070S - MD0144 E OF FREDERICK SEE IS0070N	0.00
US 40	10-075I	MD0144 E OF FREDERICK - MD0075 SEE IS0070N	0.00
US 40	10-074I	MD0075 - MD0027 CARROLL CO/L SEE IS0070N	0.00
		ROUTE TOTAL	14.71
US 40AL	10-022P	FRED/WASH CO/L - MD0017 N CHURCH ST IN MIDDLETOWN	5.16
US 40AL	10-021P	MD0017 N CHURCH ST IN MIDDLETOWN - US0040 W OF FREDERICK	5.20
		ROUTE TOTAL	10.36
IS 70	10-118I	WASHINGTON AND FREDERICK CO/L - CO0127 MEYERSVILLE RD	3.61
IS 70	10-119I	CO0127 MEYERSVILLE RD - SPUR TO E BL TO US 40	6.84
IS 70	10-120I	SPUR TO E BL TO US 40 - IS0070N AHEAD	4.23
		ROUTE TOTAL	14.68
IS 70N	10-080I	JUNCTION OF IS70 & IS70S - MD144/EAST PATRICK ST/EAST OF FREDERICK	2.40
IS 70N	10-075I	MD144/EAST PATRICK ST/EAST OF FREDERICK - MD75 AT NEW MARKET	6.25
IS 70N	10-074I	MD75 AT NEW MARKET - MD27 AT FREDERICK CO LINE	5.85
		ROUTE TOTAL	14.50

ROUTE NUMBER	CONTROL SECTION	DESCRIPTION OF CONTROL SECTION	MILEAGE
IS 70S	10-076I	IS0070N FREDERICK FREEWAY - MD0085 BUCKEYSTOWN PIKE	1.46
IS 70S	10-023I	MD0085 BUCKEYSTOWN PIKE - MD0080 FINGERBOARD RD	5.13
IS 70S	10-025I	MD0080 FINGERBOARD RD - FRED AND MONT COUNTY LINE	3.52
		ROUTE TOTAL	10.11
MD 74	10-044S	BEG SRC MAINT IN FREDERICK - END MAINT N OF US15	0.41
		ROUTE TOTAL	0.41
MD 75	10-045S	MD0355 NEAR FRED AND MONT CO LINE - MD0080 E BOUND LA	4.87
MD 75	10-058S	MD0080 E BOUND LA - MD0080 W BOUND LA SEE MD0080	0.00
MD 75	10-045S	MD0080 W BOUND LA - IS0070N AT NEW MARKET	2.53
MD 75	10-100S	IS0070N AT NEW MARKET - MD0026 AT LIBERTYTOWN	7.71
MD 75	10-047S	MD0026 AT LIBERTYTOWN - FRED AND CARR CO LINE	7.57
		ROUTE TOTAL	22.68
MD 76	10-049S	MD77 AT ROCKY RIDGE - SIXES BR RD AT MOTTERS	3.86
MD 76	10-048S	SIXES BR RD AT MOTTERS - MD806D S OF EMMITSBURG	2.00
		ROUTE TOTAL	5.86
MD 77	10-050S	F&W COUNTY LINE - WEST LIMITS THURMONT	6.69
MD 77	10-051S	WEST LIMITS THURMONT - EAST LIMITS THURMONT	1.84
MD 77	10-052S	EAST LIMITS THURMONT - MD76 AT ROCKY RIDGE	4.54
MD 77	10-053S	MD76 AT ROCKY RIDGE - CL&F COUNTY LINE	2.84
		ROUTE TOTAL	15.91
MD 79	10-055S	MD17 IN ROSEMONT - MD180 @ PETERSVILLE	1.79
		ROUTE TOTAL	1.79

ROUTE NUMBER	CONTROL SECTION	DESCRIPTION OF CONTROL SECTION	MILEAGE
MD 80	10-056S MD0085	AT BUCKEYSTOWN - MD0355	5.17
MD 80	10-031S MD0355	- MD0355 AT URBANA SEE MD0355	0.00
MD 80	10-057S MD0355	AT URBANA - MD0075 S OF MONROVIA	4.68
MD 80	10-058S MD0075	S OF MONROVIA - FRED AND MONT CO LINE	3.22
		ROUTE TOTAL	13.07
MD 81	10-059S MD806A	IN THURMONT - F&W COUNTY LINE	8.23
		ROUTE TOTAL	8.23
MD 85	10-008S MD0028	DICKERSON RD - MD0080 FINGERBOARD RD	5.33
MD 85	10-007S MD0080	FINGERBOARD RD - IS0070S NATIONAL PIKE	3.67
MD 85	10-005S IS0070S	NATIONAL PIKE - MD0355 URBANA PIKE	1.16
		ROUTE TOTAL	10.16
MD 97	10-014P	CARROLL CO LINE - US0015BU IN EMMITSBURG	5.34
MD 97	10-015P	US0015BU IN EMMITSBURG - MD/PA ST/L	1.70
		ROUTE TOTAL	7.04
MD144	10-018S	I70N EAST OF FREDERICK - US15 & US40 (END SECTION 2)	3.21
		ROUTE TOTAL	3.21
MD144A	10-017S	I70N EAST OF FREDERICK - MD75 IN NEW MARKET	3.29
MD144A	10-016S	MD75 IN NEW MARKET - MD27 CARROLL COUNTY LINE	5.95
		ROUTE TOTAL	9.24
MD144B	10-017S	RD/END - US40 /S SIDE US40 & E OF MONOCACY RIV	1.25
		ROUTE TOTAL	1.25

ROUTE NUMBER	CONTROL SECTION	DESCRIPTION OF CONTROL SECTION	MILEAGE
MD144C	10-017S	MD144 - END SRC MAINT W OF MONOCACY RIV	0.60
		ROUTE TOTAL	0.60
MD153	10-032S	US40 NORTH OF MEYERSVILLE - F&W COUNTY LINE	10.15
		ROUTE TOTAL	10.15
MD180	10-029S	US340 - MD478 AT KNOXVILLE	0.43
MD180	10-028S	MD478 AT KNOXVILLE - MD79 AT PETERSVILLE	3.41
MD180	10-027S	MD79 AT PETERSVILLE - HOLTER ROAD	5.29
MD180	10-026S	HOLTER ROAD - US340 NEAR FREDERICK	5.47
MD180	10-054S	US340 NEAR FREDERICK - END SRC MAINT @ CHURCH HIL	4.82
		ROUTE TOTAL	19.42
MD194	10-041S	MD26 AT CERESVILLE - MD550/ON RIGHT/IN WOODSBORO	6.46
MD194	10-040S	MD550/ON RIGHT/IN WOODSBORO - CL&F COUNTY LINE	5.96
		ROUTE TOTAL	12.42
US240	10-025I	F&M COUNTY LINE - MD80 WEST OF URBANA SEE IS0070S	0.00
US240	10-023I	MD80 WEST OF URBANA - US15 SEE IS0070S	0.00
US240	10-076I	US15 - I-70 & I70N IN FREDERICK SEE IS0070S	0.00
US340	10-104P	WASHINGTON CO/L - MD0017	2.13
US340	10-105P	MD0017 - MD0180	3.41
US340	10-097P	MD0180 - US0015 NORTH BOUND	4.58
US340	10-113P	US0015 NORTH BOUND - IS0070 SEE US0015	0.00
US340	10-127P	IS0070 - US0040 BALTIMORE NATIONAL PIKE SEE US0015	0.00
		ROUTE TOTAL	10.12

AS OF JULY 1972

FREDERICK COUNTY

PAGE 6

ROUTE NUMBER	CONTROL SECTION	DESCRIPTION OF CONTROL SECTION	MILEAGE
MD355	10-031S	MONTGOMERY AND FREDERICK CO/L - MD0080	3.71
MD355	10-030S	MD0080 - MD0085 BUCKEYSTOWN PIKE	6.02
MD355	10-005S	MD0085 BUCKEYSTOWN PIKE - MD0850 LIBERTY RD	3.46
MD355	10-004S	MD0850 LIBERTY RD - US0015 EMMITSBURG PIKE	0.78
		ROUTE TOTAL	13.97
MD383	10-061S	MD180 W OF JEFFERSON - MD17 NE OF BURKITTSVILLE	5.51
		ROUTE TOTAL	5.51
MD464	10-062S	MD17 AND MD79 IN BRUNSWICK - POINT OF ROCKS RD	8.03
		ROUTE TOTAL	8.03
MD478	10-063S	MD180 AT KNOXVILLE - END SRC MAINT AT FLORIDA AVE IN BRUNSWI	1.89
		ROUTE TOTAL	1.89
MD491	10-117S	F&W COUNTY LINE - FORT RICHIE ROAD	1.73
		ROUTE TOTAL	1.73
MD550	10-065S	MD0026 AT LIBERTYTOWN - MD0194	5.23
MD550	10-040S	MD0194 - MD0194 IN WOODSBORO SEE MD0194	0.00
MD550	10-126S	MD0194 IN WOODSBORO - MD0077 IN THURMONT	7.41
		ROUTE TOTAL	12.64
MD806A	10-082S	US15 SOUTH OF HANSONVILLE - LEWISTOWN ROAD	3.09
MD806A	10-079S	LEWISTOWN ROAD - US15 S OF CATOCTIN FURNACE	3.10
MD806A	10-003S	US15 S OF CATOCTIN FURNACE - MD81 IN THURMONT	4.37
MD806A	10-002S	MD81 IN THURMONT - US15 NORTH OF THURMONT	0.84
		ROUTE TOTAL	11.40

ROUTE NUMBER	CONTROL SECTION	DESCRIPTION OF CONTROL SECTION	MILEAGE
MD806B	10-002S	US 15 - US 15 NORTH OF OWENS CREEK	0.84
		ROUTE TOTAL	0.84
MD806C	10-073S	MD806E - US15 BUS SOUTH OF EMMITSBURG	0.06
		ROUTE TOTAL	0.06
MD806D	10-078S	US15 AT DRNDOROFF ROAD - ROAD END NORTH OF MD76	1.35
		ROUTE TOTAL	1.35
MD806E	10-078S	US15 @ ENTRANCE TO MT ST MARYS COLLEGE - US15 BUS SOUTH OF EMMITSBURG	1.28
		ROUTE TOTAL	1.28
MD806F	10-002S	US15 NE OF BRANCH OF OWENS CREEK - ROAD END	0.72
		ROUTE TOTAL	0.72
MD806G	10-002S	US15 SOUTH OF DRNDOROFF ROAD - ROAD END	0.18
		ROUTE TOTAL	0.18
MD806H	10-001S	US15 NORTH OF EMMITSBURG - PENNA STATE LINE	0.55
		ROUTE TOTAL	0.55
MD806I	10-082S	US15 NORTH OF TUSCARORA CREEK - END SRC MAINT NORTH OF WILLOW BROOK RD	0.63
		ROUTE TOTAL	0.63
MD806J	10-082S	OLD SECTION OF US15 AT BIGGS FORD ROAD	0.20
		ROUTE TOTAL	0.20
MD806K	10-082S	SUNDAYS LANE ROAD NORTHERLY - ROAD END	0.22
		ROUTE TOTAL	0.22

AS OF JULY 1972

FREDERICK COUNTY

PAGE 8

ROUTE NUMBER	CONTROL SECTION	DESCRIPTION OF CONTROL SECTION	MILEAGE
MD814	10-0645	OLD SECTION OF MD550 AT KEYSER ROAD	0.42
		ROUTE TOTAL	0.42
MD850	10-0125	MD0355 - MD0026	0.30
		ROUTE TOTAL	0.30
MD850D	10-0905	RD END S OF MD0026 - FRED/CARR CO/L	0.11
		ROUTE TOTAL	0.11
MD870	10-0895	MD383 NORTHWEST OF JEFFERSON - ROAD END AT CATOCTIN CREEK	0.32
		ROUTE TOTAL	0.32
MD871A	10-0345	RD/END - MD17 IN MIDDLETOWN	0.17
		ROUTE TOTAL	0.17
MD871E	10-0355	BEG SRC MAINT - MD17 N OF US340	0.41
		ROUTE TOTAL	0.41
MD871F	10-0355	RD END SE OF MD 180 - RD END NW OF MD 180	0.17
		ROUTE TOTAL	0.17
MD871G	10-0365	MD79 IN ROSEMONT - MD17	0.95
		ROUTE TOTAL	0.95
MD874	10-0465	MD75 - MD75/WEST SIDE OF MD75 N OF NEW LONDON/	0.55
		ROUTE TOTAL	0.55
MD874A	10-0465	RD END S OF SPUR - RD END N OF SPUR	0.19
		ROUTE TOTAL	0.19

ROUTE NUMBER	CONTROL SECTION	DESCRIPTION OF CONTROL SECTION	MILEAGE
MD874B	10-046S	RD/END W SIDE MD75 - MD75 N OF NEW MARKET	0.08
		ROUTE TOTAL	0.08
MD874C	10-046S	MD75 N OF NEW MARKET - MD75 N OF NEW LONDON W/SPUR TO RD END	1.57
		ROUTE TOTAL	1.57
MD914A	10-096S	NEW DESIGN RD - MD355 /NORTH SIDE OF I-70N/	0.49
		ROUTE TOTAL	0.49
US 15	10-085R	INTERCHANGE SPURS AT US 40	1.46
US 15	10-084R	INTERCHANGE SPURS AT US15	1.06
US 15	10-088R	INTERCHANGE SPUR AT MD 74	0.87
US 15	10-116R	INTERCHANGE RAMPS AT MT ZION RD	0.85
US 15	10-111R	INTERCHANGE SPUR AT 7TH ST IN FRED	0.82
US 15	10-128R	INTERCHANGE RAMPS AT MD180	0.82
US 15	10-087R	INTERCHANGE SP AT ROSEMONT AVE	0.75
US 15	10-094R	SPURS TO MD77	0.51
US 15	10-127R	SPUR TO JEFFERSON ST	0.20
		ROUTE TOTAL	7.34
MD 17	10-109R	MD17 TO B ST	0.04
		ROUTE TOTAL	0.04
MD 26	10-086R	WBL SPUR TO US0015 SBL	0.19
		ROUTE TOTAL	0.19
US 40	10-085R	INTERCHANGE SPURS AT US15	1.46
		ROUTE TOTAL	1.46

AS OF JULY 1972

FREDERICK COUNTY

PAGE 10

ROUTE NUMBER	CONTROL SECTION	DESCRIPTION OF CONTROL SECTION	MILEAGE
IS 70	10-006R	RAMPS AT MD 85	2.72
IS 70	10-122R	INTERCHANGE RAMPS @ US40 & US40 ALT	1.95
IS 70	10-122R	RAMPS AT US 40 AND US 40 ALT	1.95
IS 70	10-124R	RAMPS AT I 70N AND I 70S	1.87
IS 70	10-124R	INTERCHANGE RAMPS @ I-70N & I-70S	1.87
IS 70	10-121R	INTERCHANGE RAMPS @ MEYERSVILLE ROAD	1.11
IS 70	10-121R	RAMPS AT MEYERSVILLE RD	1.11
IS 70	10-123R	RAMPS AT NEW US 15	0.90
IS 70	10-123R	INTERCHANGE RAMPS @ NEW US340	0.90
		ROUTE TOTAL	14.38
IS 70N	10-083R	INTERCHANGE RAMPS AT SHAW RD&S FRANKLIN	0.57
IS 70N	10-095R	INTERCHANGE RAMPS AT MD355	0.52
		ROUTE TOTAL	1.09
IS 70S	10-024R	INTERCHANGE SPURS AT MD 80	0.90
IS 70S	10-024R	INTERCHANGE RAMPS AT MD80	0.90
		ROUTE TOTAL	1.80
US340	10-107R	INTERCHANGE SPURS AT MD 180	0.90
US340	10-116R	INTERCHANGE RAMPS AT MT ZION RD	0.85
US340	10-128R	INTERCHANGE RAMPS @ MD180	0.82
US340	10-114R	INTERCHANGE SPURS AT LANDER RD	0.67
US340	10-106R	INTERCHANGE SPURS AT MD 17	0.64
		ROUTE TOTAL	3.88
MD806G	10-002R	MD806G TO ROAD END	0.04
		ROUTE TOTAL	0.04

AS OF JULY 1972

FREDERICK COUNTY

PAGE 11

ROUTE NUMBER	CONTROL SECTION	DESCRIPTION OF CONTROL SECTION	MILEAGE
MD806L	10-130R	BASFORD RD SOUTHERLY TO RD END	1.12
		ROUTE TOTAL	1.12
MD806M	10-091R	MD 81 IN THURMONT TO MD 806A	0.40
MD806M	10-094R	US 15 TO MD 81 IN THURMONT	0.17
		ROUTE TOTAL	0.57
MD872	10-110R MD0180	TO END SRC MAINT	0.33
		ROUTE TOTAL	0.33
MD872A	10-110R	ST MARKS RD EASTERLY TO END SRC MAINT	0.33
		ROUTE TOTAL	0.33
MD872B	10-110R CD0274	CATHOLIC RD TO END SRC MAINT	0.54
		ROUTE TOTAL	0.54
MD872C	10-110R	MOUNTAIN RD TO RD END	0.27
		ROUTE TOTAL	0.27
MD873	10-099R US0015BU	TO RD END	0.36
		ROUTE TOTAL	0.36
MD874A	10-046R	FROM MD 874A TO MD 75	0.02
		ROUTE TOTAL	0.02
MD874C	10-046R MD874C	SOUTHERLY TO ROAD END	0.18
		ROUTE TOTAL	0.18
MD875	10-101R US0015	SER RD FROM SPAHRS QUARRY RD S	0.23
		ROUTE TOTAL	0.23

AS OF JULY 1972

FREDERICK COUNTY

PAGE 12

ROUTE NUMBER	CONTROL SECTION	DESCRIPTION OF CONTROL SECTION	MILEAGE
MD877	10-103R	150070N SER RD QUINN DRCH RD E	0.27

ROUTE TOTAL 0.27

MAINLINE COUNTY TOTAL 366.38
NON-MAINLINE COUNTY TOTAL 34.44

AS OF JULY 1972

GARRETT COUNTY

PAGE 1

ROUTE NUMBER	CONTROL SECTION	DESCRIPTION OF CONTROL SECTION	MILEAGE
MD 38	11-039S	WEST VIRGINIA LINE - MD135 WITH SPURS AT MD 135	5.69
		ROUTE TOTAL	5.69
MD 39	11-049P	WEST VIRGINIA STATE LINE NEAR HUTTON - US219 IN OAKLAND	6.20
		ROUTE TOTAL	6.20
US 40	11-002P	PA ST/L - US0219 AT KEYSERS RIDGE	3.42
US 40	11-003P	US0219 AT KEYSERS RIDGE - MD0495 JENNINGS RD IN GRANTSVILLE	5.56
US 40	11-004P	MD0495 JENNINGS RD IN GRANTSVILLE - US0219 SALISBURY RD	3.12
US 40	11-005P	US0219 SALISBURY RD - ALLEGANY CO/L	8.78
		ROUTE TOTAL	20.88
MD 42	11-048S	US0219 KEYSERS RD - CORP LIMITS OF FRIENDSVILLE	6.94
MD 42	11-048S	CORP LIMITS OF FRIENDSVILLE - MU0020 FIRST AVE	0.65
MD 42	11-050S	MU0020 FIRST AVE - CORP LIMITS OF FRIENDSVILLE	0.49
MD 42	11-050S	CORP LIMITS OF FRIENDSVILLE - MARYLAND AND PENNA STATE LINE	7.25
		ROUTE TOTAL	15.33
US 48 PRP	11-000	WEST VIRGINIA STATE LINE - MD0042	0.00
US 48 PRP	11-000	MD0042 - US0219	0.00
US 48 PRP	11-000	US0219 - MD0495	0.00
US 48 PRP	11-000	MD0495 - CO0214 LOWER NEW GERMANY ROAD	0.00
US 48 PRP	11-000	CO0214 LOWER NEW GERMANY ROAD - GARRETT AND ALLEGANY CO LINE	0.00
US 50	11-006P	W VA ST/L - US0219 AT RED HOUSE	2.07
US 50	11-007P	US0219 AT RED HOUSE - W VA ST/L	7.05
		ROUTE TOTAL	9.12

AS OF JULY 1972

GARRETT COUNTY

PAGE 2

ROUTE NUMBER	CONTROL SECTION	DESCRIPTION OF CONTROL SECTION	MILEAGE
MD135	11-044P US0219	OAK ST - MD0560 PAUL ST	✓ 1.46
MD135	11-023P MD0560	PAUL ST - CO0131 MAIN ST IN DEER PARK	✓ 3.31
MD135	11-020P CO0131	MAIN ST IN DEER PARK - MD0495 SWANTON RD	✓ 2.62
MD135	11-021P MD0495	SWANTON RD - MD0038 KITZMILLER RD	✓ 3.70
MD135	11-045P MD0038	KITZMILLER RD - CO0245 MT ZION RD	✓ 2.06
MD135	11-042P CO0245	MT ZION RD - ALLEGANY CO/L	✓ 8.72
		ROUTE TOTAL	21.87
MD219	11-047S US0219	OAK ST AT MD0135 - MU0220 GREEN ST IN OAKLAND	0.16
		ROUTE TOTAL	✓ 0.16
US219	11-018P W VA AND MD STATE LINE - US0050	GEORGE WASHINGTON HWY	✓ 3.04
US219	11-017P US0050	GEORGE WASHINGTON HWY - CO0104 GORTNER RD	✓ 4.05
US219	11-046P CO0104	GORTNER RD - MD0219 NINTH ST	✓ 3.87
US219	11-015P MD0219	NINTH ST - MD0039 OAK ST	✓ 0.55
US219	11-014P MD0039	OAK ST - N CORP LIMITS OF OAKLAND	✓ 0.84
US219	11-013P N CORP LIMITS OF OAKLAND - CO0163	GLENDALE RD	✓ 7.25
US219	11-012P CO0163	GLENDALE RD - CO0343 OLD US 219	✓ 2.70
US219	11-052P CO0343	OLD US 219 - CO0343 OLD US 219	✓ 2.86
US219	11-011P CO0343	OLD US 219 - CO0052 W FRIENDS ST	✓ 5.81
US219	11-051P CO0052	W FRIENDS ST - US0040 NATIONAL PIKE	✓ 6.89
US219	11-003P US0040	NATIONAL PIKE - MD0495 JENNINGS RD	0.00
		SEE US0040	
US219	11-004P MD0495	JENNINGS RD - CO0216 CHESTNUT RIDGE RD	0.00
		SEE US0040	
US219	11-008P CO0216	CHESTNUT RIDGE RD - MD AND PENN STATE LINE	✓ 2.06
		ROUTE TOTAL	39.92

AS OF JULY 1972

GARRETT COUNTY

PAGE 3

ROUTE NUMBER	CONTROL SECTION	DESCRIPTION OF CONTROL SECTION	MILEAGE
MD495	11-0265 MD0135	NEAR WILSON - CO0245 SWANTON HILL RD	✓ 3.24
MD495	11-0325 CO0245	SWANTON HILL RD - CO0163 GLENDALE RD	✓ 5.78
MD495	11-0385 CO0163	GLENDALE RD - CO0148 ROCKLEDGE RD	✓ 4.63
MD495	11-0315 CO0148	ROCKLEDGE RD - US0040 IN GRANTSVILLE	✓ 9.31
		ROUTE TOTAL	22.96
MD546	11-0335 US40	- PENNA STATE LINE	✓ 3.38
		ROUTE TOTAL	3.38
MD560	11-0355 US0050	GEORGE WASHINGTON HGWY - CO0124 WHITE CHURCH STEYER RD	✓ 4.18
MD560	11-0345 CO0124	WHITE CHURCH STEYER RD - MD0135 IN MOUNTAIN LAKE PARK	✓ 5.11
		ROUTE TOTAL	9.29
MD560A	11-0345 MU0020	ALDERSON ST - MD0560 PAUL ST IN COCH LYNN HEIGHTS	✓ 0.06
		ROUTE TOTAL	0.06
MD669	11-0305 US40	IN GRANTSVILLE - PENNA STATE LINE	✓ 1.68
		ROUTE TOTAL	1.68
MD825B	11-0435 MD135	E OF OAKLAND - MD135 IN MOUNTAIN LAKE PARK	✓ 0.94
		ROUTE TOTAL	0.94
MD825C	11-0375 MD0135	- RD END E OF MD 135 SPUR	✓ 1.78
		ROUTE TOTAL	1.78
MD826A	11-0165	RD END AT B&O RR S OF OAKLAND - MD0825B	✓ 0.65
		ROUTE TOTAL	0.65
MD826C	11-0165	OLD SEC. US219 NORTH OF MONTE VISTA RD	✓ 0.16

ROUTE NUMBER	CONTROL SECTION	DESCRIPTION OF CONTROL SECTION	MILEAGE
		ROUTE TOTAL	0.16
MD826D	11-016S	OLD SEC. US219 SOUTH OF MONTE VISTA RD	✓ 0.05
		ROUTE TOTAL	0.05
MD826E	11-009S	ROAD END - US219 SOUTH OF COVE ROAD	✓ 0.47
		ROUTE TOTAL	0.47
MD826G	11-010S	OLD SECTION US219 NORTH OF ACCIDENT	✓ 0.22
		ROUTE TOTAL	0.22
MD826H	11-009S	OLD SECTION US219 AT KEYSERS RIDGE	✓ 0.10
		ROUTE TOTAL	0.10
MD826J	11-009S	OLD SEC. US219 SOUTH OF KEYSERS RIDGE	✓ 0.64
		ROUTE TOTAL	0.64
MD826K	11-009S	OLD SEC. US219 EAST OF RABBIT HOLLOW RD	✓ 0.28
		ROUTE TOTAL	0.28
MD826L	11-009S	OLD SEC US219 N OF RELOC RABBIT HOLLOW	✓ 0.15
		ROUTE TOTAL	0.15
MD826M	11-009S	US 219 - END SRC MAINT AT RABBIT HOLLOW ROAD	✓ 0.51
		ROUTE TOTAL	0.51
MD826N	11-009S	OLD SECTION OF US 219 AT COLLIER ROAD	✓ 0.35
		ROUTE TOTAL	0.35
MD826P	11-053S	US0219 - US0219	✓ 0.13

AS OF JULY 1972

GARRETT COUNTY

PAGE 5

ROUTE NUMBER	CONTROL SECTION	DESCRIPTION OF CONTROL SECTION	MILEAGE
			ROUTE TOTAL 0.13
MD827A	11-001S	ROAD END - MD39 NEAR HUTTON	0.11
			ROUTE TOTAL 0.11
MD827C	11-001S	OLD SECTION OF MD39 NORTH OF CRELLIN	0.05
			ROUTE TOTAL 0.05
MD828	11-024S	ROAD END - MD42 WEST OF FRIENDSVILLE	0.93
			ROUTE TOTAL 0.93
MD 38	11-039R	MD135 TO MD38	0.19
MD 38	11-039R	MD38 TO MD135	0.01
			ROUTE TOTAL 0.20
MD495	11-026R	SPUR TO MD 135	0.15
			ROUTE TOTAL 0.15
MD825C	11-037R	SPUR FROM MD 825C TO MD 135	0.03
			ROUTE TOTAL 0.03
MD826A	11-016R	SPUR FROM MD 826A TO US 219	0.10
			ROUTE TOTAL 0.10
MD826B	11-016R	US219 - RD END S OF OAKLAND W US219	0.15
			ROUTE TOTAL 0.15
MD826C	11-016R	MD826C TO US219	0.01
			ROUTE TOTAL 0.01

AS OF JULY 1972

GARRETT COUNTY

PAGE 6

ROUTE NUMBER	CONTROL SECTION	DESCRIPTION OF CONTROL SECTION	MILEAGE
MD826G	11-010R	MD826G TO US219	0.01
		ROUTE TOTAL	0.01
MD826J	11-009R	MD826J TO US219	0.02
		ROUTE TOTAL	0.02
MD826K	11-009R	MD826K TO US219	0.02
		ROUTE TOTAL	0.02
MD826L	11-009R	US219 TO MD826L	0.04
		ROUTE TOTAL	0.04
MD827C	11-001R	MD827C TO MD39	0.01
		ROUTE TOTAL	0.01
MD828	11-024R	MD42 TO MD828	0.02
		ROUTE TOTAL	0.02
		MAINLINE COUNTY TOTAL	164.06
		NON-MAINLINE COUNTY TOTAL	0.76

AS OF JULY 1972

HARFORD COUNTY

PAGE 1

ROUTE NUMBER	CONTROL SECTION	DESCRIPTION OF CONTROL SECTION	MILEAGE
US 1	12-001P	BALTO/HAR CO/L - US0001BU AND MD0147	2.68
US 1	12-092P	US0001BU AND MD0147 - MD0024 EMMORTON RD	3.49
US 1	12-093P	MD0024 EMMORTON RD - US0001BU AT BYNUM RIDGE	1.06
US 1	12-003P	US0001BU AT BYNUM RIDGE - MD0543 AT HICKORY	1.20
US 1	12-004P	MD0543 AT HICKORY - MD0136 AT POPLAR GROVE	6.03
US 1	12-005P	MD0136 AT POPLAR GROVE - S END OF CONOWINGO DAM	5.47
US 1	12-006P	S END OF CONOWINGO DAM - HAR/CECIL CO/L	0.32
US 1	12-006P	HAR/CECIL CO/L - N END OF CONOWINGO DAM	0.59
		ROUTE TOTAL	20.84
US 1BU	12-002S	US0001 AT STATE POLICE BARRACKS - US0001BUSPUR TO MD 24	2.60
US 1BU	12-003S	US0001BUSPUR TO MD 24 - MD0024 MAIN ST IN BEL AIR	0.50
US 1BU	12-003S	MD0024 MAIN ST IN BEL AIR - MD0024 MAIN ST	0.06
US 1BU	12-003S	MD0024 MAIN ST - MU0070 E BROADWAY	0.36
US 1BU	12-003S	MU0070 E BROADWAY - N CORP LIMITS OF BEL AIR	0.38
US 1BU	12-003S	N CORP LIMITS OF BEL AIR - US0001 BEL AIR BY PASS	1.25
		ROUTE TOTAL	5.15
MD 7	12-017S	HAR/BALTO CO/L - MD0152	1.96
MD 7	12-018S	MD0152 - MD0755	2.10
MD 7	12-019S	MD0755 - MD0136 CALVERY RD	3.27
MD 7	12-020S	MD0136 CALVERY RD - US0040 MD0159 AHEAD	3.97
		ROUTE TOTAL	11.30
MD 7A	12-022S	US0040 PULASKI HWY W OF HAVRE DE GRACE - US0040 PULASKI HWY IN HAVRE DE GRACE	2.80
		ROUTE TOTAL	2.80

ROUTE NUMBER	CONTROL SECTION	DESCRIPTION OF CONTROL SECTION	MILEAGE
MD 22	12-007P	MD24 IN BEL AIR - MD543 AT FOUNTAIN GREEN	2.07
MD 22	12-008P	MD543 AT FOUNTAIN GREEN - MD 136 @ CHURCHVILLE	3.47
MD 22	12-009P	MD 136 @ CHURCHVILLE - I-95 @ ABERDEEN	4.39
MD 22	12-097P	I-95 @ ABERDEEN - ABERDEEN PROVING GROUND	3.26
		ROUTE TOTAL	13.19
MD 23	12-084S	US0001 S OF HICKORY - MD0165 S OF JARRETTSVILLE	6.73
MD 23	12-050S	MD0165 S OF JARRETTSVILLE - MD0165 AT JARRETTSVILLE SEE MD0165	0.00
MD 23	12-025S	MD0165 AT JARRETTSVILLE - MD0439 AT SHAWSVILLE	5.82
MD 23	12-026S	MD0439 AT SHAWSVILLE - MD/PA ST/L	6.75
		ROUTE TOTAL	19.30
MD 24	12-027P	ENTRANCE TO EDGEWOOD ARSENAL - IS0095	3.47
MD 24	12-091P	IS0095 - US0001BUBOND ST	6.49
MD 24	12-003P	US0001BUBOND ST - US0001BUBROADWAY SEE US0001BU	0.00
MD 24	12-029P	US0001BUBROADWAY - US0001 BEL AIR BYPASS	1.33
MD 24	12-029S	US0001 BEL AIR BYPASS - MD0023 S OF FOREST HILL	1.81
MD 24	12-030S	MD0023 S OF FOREST HILL - MD0165 AT BUSHES CORNER	7.70
MD 24	12-031S	MD0165 AT BUSHES CORNER - PENNA STATE LINE	4.12
		ROUTE TOTAL	24.92
US 40	12-011P	BALTIMORE CO/L - MD0755 EMMORTON RD	3.79
US 40	12-012P	MD0755 EMMORTON RD - MD0132 BEL AIR AVE IN ABERDEEN	9.34
US 40	12-013P	MD0132 BEL AIR AVE IN ABERDEEN - MD0155 MD0007	4.61
US 40	12-014P	MD0155 MD0007 - BEG TOLL AUTHORITY E OF ERIE ST	0.24
US 40 TLL	12-014P	BEG TOLL AUTHORITY E OF ERIE ST - CECIL CO/L	0.69

AS OF JULY 1972

HARFORD COUNTY

PAGE 3

ROUTE NUMBER	CONTROL SECTION	DESCRIPTION OF CONTROL SECTION	MILEAGE
		ROUTE TOTAL	18.67
IS 95 TLL	12-086I	BALTO /HAR CO/L - MD0024 EMMORTON RD	4.03
IS 95 TLL	12-087I	MD0024 EMMORTON RD - MD0022 CHURCHVILLE RD	8.12
IS 95 TLL	12-088I	MD0022 CHURCHVILLE RD - MD0155 LEVEL RD	4.32
IS 95 TLL	12-089I	MD0155 LEVEL RD - HAR/CECIL CO/L	1.87
		ROUTE TOTAL	18.34
MD132	12-010S	RD END NEAR IS 95 - US0040 IN ABERDEEN	1.83
MD132	12-064S	US0040 IN ABERDEEN - US0040 AT SWAN CREEK	1.97
		ROUTE TOTAL	3.80
MD132A	12-010S	MD0132 IN ABERDEEN - MD0022 IN ABERDEEN	0.24
		ROUTE TOTAL	0.24
MD136	12-032S	MD7 AT BUSH - MD22 AT CHURCHVILLE	6.18
MD136	12-033S	MD22 AT CHURCHVILLE - US1 AT POPLAR GROVE	5.64
MD136	12-034S	US1 AT POPLAR GROVE - MD165 AT WHITEFORD	7.39
MD136	12-035S	MD165 AT WHITEFORD - MD624 W OF GRACETON	2.50
MD136	12-057S	MD624 W OF GRACETON - MD23 S OF NORRISVILLE	8.44
		ROUTE TOTAL	30.15
MD138	12-036S	BALTO/HAR CO/L - MD0023 AT CO0020	0.93
		ROUTE TOTAL	0.93
MD146	12-037S	BALTO/HAR CO/L - MD0023 AT MADONNA	5.14
		ROUTE TOTAL	5.14

AS OF JULY 1972

HARFORD COUNTY

PAGE 4

ROUTE NUMBER	CONTROL SECTION	DESCRIPTION OF CONTROL SECTION	MILEAGE
MD147	12-038P	BALTIMORE AND HARFORD CO LINE - US0001 BELAIR RD	2.98
		ROUTE TOTAL	2.98
MD152	12-039S	EDGEWOOD ARSENAL - US40	2.39
MD152	12-083S	US40 - US1 AT LYNCHS COR	5.31
MD152	12-076S	US1 AT LYNCHS COR - MD165 AT UPPER CROSSROADS	5.85
MD152	12-077S	MD165 AT UPPER CROSSROADS - MD146 S OF MADONNA	4.08
		ROUTE TOTAL	17.63
MD155	12-081S	MD22 AT CHURCHVILLE - MD156/ALDINO ROAD/	4.51
MD155	12-082S	MD156/ALDINO ROAD/ - US40 IN HAYRE DE GRACE	4.68
		ROUTE TOTAL	9.19
MD156	12-044S	MD22 SE OF CHURCHVILLE - MD155 EAST OF LEVEL	3.95
		ROUTE TOTAL	3.95
MD159	12-046S	BEG SRC MAINT @ BUSH RIVER - US40 E OF STEPNEY	4.76
		ROUTE TOTAL	4.76
MD161	12-048S	MD155 NEAR LEVEL - US1 NORTH OF DARLINGTON	5.38
		ROUTE TOTAL	5.38
MD165	12-049S	BALTO/HAR CO/L - MD0152 FALSTON RD	2.21
MD165	12-050S	MD0152 FALSTON RD - CD0617 JARRETTSVILLE RD AND MD0023	4.63
MD165	12-099S	CD0617 JARRETTSVILLE RD AND MD0023 - MD0024	7.06
MD165	12-079S	MD0024 - MD0543	2.05
MD165	12-080S	MD0543 - MD/PA ST/L	3.25
		ROUTE TOTAL	19.20

AS OF JULY 1972

HARFORD COUNTY

PAGE 5

ROUTE NUMBER	CONTROL SECTION	DESCRIPTION OF CONTROL SECTION	MILEAGE
MD439	12-054S	B&H COUNTY LINE - MD23 AT SHAWSVILLE	1.22
		ROUTE TOTAL	1.22
MD440	12-055S	MD543 @ ADY - US1	5.64
		ROUTE TOTAL	5.64
MD462	12-056S	MD132 IN ABERDEEN - MD155 AT WEBSTER	4.21
		ROUTE TOTAL	4.21
MD490	12-022S	BEG SRC MAINT @ COMMERCE ST IN HAVRE DE - MD7 /REVOLUTION ST/	0.31
		ROUTE TOTAL	0.31
MD543	12-058S	RD END W OF IS 95 - MD0022 AT FOUNTAIN GREEN	5.95
MD543	12-059S	MD0022 AT FOUNTAIN GREEN - US0001 AT HICKORY	3.05
MD543	12-060S	US0001 AT HICKORY - MD0165 S OF PYLESVILLE	8.62
		ROUTE TOTAL	17.62
MD543A	12-058S	MD0007 - RD END E SIDE OF IS 95	0.30
		ROUTE TOTAL	0.30
MD623	12-062S	US1 - PENNA ST LINE ALONG SUSQUEHANNA RIVER	7.07
		ROUTE TOTAL	7.07
MD624	12-063S	MD165 EAST OF BUSHS CORNER - PENNA STATE LINE	3.09
		ROUTE TOTAL	3.09
MD646	12-065S	MD543 N OF ADY - MD136 @ PROSPECT	3.34
		ROUTE TOTAL	3.34

AS OF JULY 1972

HARFORD COUNTY

PAGE 6


ROUTE NUMBER	CONTROL SECTION	DESCRIPTION OF CONTROL SECTION	MILEAGE
MD715	12-066S	US40/WB LA/ - ENTRANCE OF ABERDEEN PROVING GROUNDS	1.20
		ROUTE TOTAL	1.20
MD753	12-067S	BEG SRC MAINT IN STREET - OLD PYLESVILLE RD	1.06
		ROUTE TOTAL	1.06
MD754	12-078S	BEG SRC MAINT E OF STREET - MD543 /ADY RD/	0.61
		ROUTE TOTAL	0.61
MD755	12-090S	MD24 NEAR US40 - MD24 NEAR I-95	1.50
		ROUTE TOTAL	1.50
MD757	12-051S	MD165 SOUTH OF LITTLE DEER CREEK - ROAD END	0.17
		ROUTE TOTAL	0.17
MD757A	12-051S	ROAD END - MD165 SOUTH OF LITTLE DEER CREEK	0.39
		ROUTE TOTAL	0.39
MD757B	12-051S	MD165 - MD165 AT BUSH'S CORNER /MD24/	0.41
		ROUTE TOTAL	0.41
MD763	12-022S	MD155/OHIO ST/ - JUNIATA ST IN HAVRE DE GRACE	0.30
		ROUTE TOTAL	0.30
US 1	12-095R	INTERCHANGE RAMPS AT MD24	1.70
US 1	12-096R	INTERCHANGE RAMPS AT MD23	0.37
		ROUTE TOTAL	2.07
US 1BU	12-002R	BOND ST TO MD 24 IN BEL AIR	0.07
		ROUTE TOTAL	0.07

AS OF JULY 1972

HARFORD COUNTY

PAGE 7

ROUTE NUMBER	CONTROL SECTION	DESCRIPTION OF CONTROL SECTION	MILEAGE
MD 22	12-100R	INTERCHANGE RAMPS @ I-95	2.00
MD 22	12-098R	INTERCHANGE RAMPS AT US40	0.77
		ROUTE TOTAL	2.77
IS 95	12-100R	INTERCHANGE RAMPS AT MD22	2.00
		ROUTE TOTAL	2.00
MD161	12-048R	US1 TO MD161	0.05
		ROUTE TOTAL	0.05
MD715	12-066R	SPURS AT US40	0.59
		ROUTE TOTAL	0.59
		MAINLINE COUNTY TOTAL	286.30
		NON-MAINLINE COUNTY TOTAL	7.55



AS OF JULY 1972

HOWARD COUNTY

PAGE 1

ROUTE NUMBER	CONTROL SECTION	DESCRIPTION OF CONTROL SECTION	MILEAGE
US 1	13-001P	HO&PG COUNTY LINE - END LAUREL BY PASS	0.64
US 1	13-002P	END LAUREL BY PASS - MD32 NORTH OF SAVAGE	2.62
US 1	13-003P	MD32 NORTH OF SAVAGE - MD175 @ WATERLOO	2.33
US 1	13-004P	MD175 @ WATERLOO - MD103A	4.00
US 1	13-005P	MD103A - B&HO COUNTY LINE	1.43
		ROUTE TOTAL	11.02
MD 27	13-006P	HO&M COUNTY LINE - CL&HO COUNTY LINE	1.39
		ROUTE TOTAL	1.39
US 29	13-023P	MDNT AND HOW CO LINE - MD0032	4.38
US 29	13-022P	MD0032 - MD0108 CLARKSVILLE PIKE	4.52
US 29	13-008P	MD0108 CLARKSVILLE PIKE - MD0103	1.43
US 29	13-007P	MD0103 - US0040	1.48
US 29	13-069P	US0040 - IS0070N	1.36
US 29	13-070P	IS0070N - MD0099	0.46
		ROUTE TOTAL	13.63
MD 32	13-056S	AA AND HOWARD CO/L - US0001 WASHINGTON BLVD	1.75
MD 32	13-028S	US0001 WASHINGTON BLVD - MD0986 COLUMBIA PIKE	4.78
MD 32	13-027S	MD0986 COLUMBIA PIKE - MD0108 CLARKSVILLE PIKE	4.69
MD 32	13-011S	MD0108 CLARKSVILLE PIKE - MD0108 CLARKSVILLE PIKE SEE MD0108	0.00
MD 32	13-063S	MD0108 CLARKSVILLE PIKE - US0040 BALTIMORE NATIONAL PIKE	9.01
MD 32	13-060S	US0040 BALTIMORE NATIONAL PIKE - HOWARD AND CARROLL CO LINE	4.08
		ROUTE TOTAL	24.31
MD 32 PRP	13-000	HOW/AA CO/L - BEG MAINT N OF VOLMERHAUSEN RD	0.00

AS OF JULY 1972

HOWARD COUNTY

PAGE 2

ROUTE NUMBER	CONTROL SECTION	DESCRIPTION OF CONTROL SECTION	MILEAGE
MD 32UL	13-091P	BEG MAINT N OF VOLMERHAUSEN RD - MD0032	1.21
		ROUTE TOTAL	1.21
US 40	13-018I	CARROLL CO/L - MD0097 SEE IS0070N	0.00
US 40	13-017I	MD0097 - MD0032 SEE IS0070N	0.00
US 40	13-071I	MD0032 - IS0070N AT MARRIOTTSTVILLE SEE IS0070N	0.00
US 40	13-016P	IS0070N AT MARRIOTTSTVILLE - CD0515 PINE ORCHARD LA	3.17
US 40	13-015P	CD0515 PINE ORCHARD LA - US0029	2.40
US 40	13-013P	US0029 - BALTIMORE CO/L	2.75
		ROUTE TOTAL	8.32
MD 46 PRP	13-000	AA/HO CO/L - HOWARD/BALTO CO/L	0.00
IS 70N	13-018I	C&HO COUNTY LINE - MD97 AT COOKSVILLE	7.01
IS 70N	13-017I	MD97 AT COOKSVILLE - MD32 AT WEST FRIENDSHIP	3.68
IS 70N	13-071I	MD32 AT WEST FRIENDSHIP - US29	7.04
IS 70N	13-072I	US29 - B&HO COUNTY LINE	1.80
		ROUTE TOTAL	19.53
MD 94	13-030S	MONT AND HOW CO LINE - MD0144 FREDRICK RD E BOUND LANE	5.51
MD 94	13-045S	MD0144 FREDRICK RD E BOUND LANE - MD0144 FREDRICK RD W BOUND LANE SEE MD0144	0.00
MD 94	13-029S	MD0144 FREDRICK RD W BOUND LANE - US0040	0.41
		ROUTE TOTAL	5.92
IS 95	13-075I	PG/HO CO/L - MD0216	1.16
IS 95	13-076I	MD0216 - MD0032	2.78
IS 95	13-077I	MD0032 - MD0175	2.45
IS 95	13-078I	MD0175 - MD0100	1.87

AS OF JULY 1972

HOWARD COUNTY

PAGE 3

ROUTE NUMBER	CONTROL SECTION	DESCRIPTION OF CONTROL SECTION	MILEAGE
IS 95	13-079I MD0100	HOW/BALTO CO/L	3.32
		ROUTE TOTAL	11.58
MD 97	13-019P HO&MONTG CO/LN	I-70N	6.89
MD 97	13-033P I-70N	CL&HD COUNTY LINE	2.00
		ROUTE TOTAL	8.89
MD 99	13-035S MD32	US29	7.63
MD 99	13-041S US29	US40	1.88
MD 99	13-042S US40	FREDERICK RD IN ELLICOTT CITY	1.03
		ROUTE TOTAL	10.54
MD100 PRP	13-000	ANNE ARUNDEL AND HOWARD CO/L - US0001 BALTIMORE WASHINGTON BLVD	0.00
MD100	13-054P	US0001 BALTIMORE WASHINGTON BLVD - RD END NW OF IS 95	1.31
		ROUTE TOTAL	1.31
MD103	13-061S US1	MEADOWRIDGE AND MONTGOMERY ROADS	2.52
MD103	13-039S	MEADOWRIDGE AND MONTGOMERY ROADS - US29	3.73
		ROUTE TOTAL	6.25
MD103A	13-067S MD477	AT ELKRIDGE - US 1	0.11
		ROUTE TOTAL	0.11
MD108	13-011S HO&MONTG CO/LN	MD32	3.80
MD108	13-010S MD32	MANOR LANE	3.70
MD108	13-009S	MANOR LANE - US29	2.76
MD108	13-055S US29	MD175 @ JONESTOWN	2.17
		ROUTE TOTAL	12.43

ROUTE NUMBER	CONTROL SECTION	DESCRIPTION OF CONTROL SECTION	MILEAGE
MD144	13-057S	SEC OLD US40 AT CARR CO/L END SEC 3 - IS0070N NEAR CARR CO/L	0.15
MD144	13-045S	IS0070N NEAR CARR CO/L - US40 NEAR PINE ORCHARD (END SECTION 4)	14.80
		ROUTE TOTAL	14.95
MD175	13-021P	A A CO/LN - US0001 WASH BLVD	1.53
MD175	13-089S	US0001 WASH BLVD - MD0957A	1.79
MD175	13-046S	MD0957A - MD0103 MONTGOMERY RD	3.43
		ROUTE TOTAL	6.75
MD176	13-047P	US1 - AA&HD COUNTY LINE	0.88
		ROUTE TOTAL	0.88
MD216	13-062S	PRINCE GEORGE CO/LN - BEG DIV HWY S OF I-95	0.85
MD216	13-088S	BEG DIV HWY S OF I-95 - CD0091 LEISHEAR RD	1.84
MD216	13-049S	CD0091 LEISHEAR RD - MD0983A SEE CD0091	0.00
MD216	13-049S	MD0983A - MD0108 CLARKSVILLE RD	5.42
		ROUTE TOTAL	8.11
MD432	13-028S	MD 32 - ROAD END	0.27
		ROUTE TOTAL	0.27
MD477	13-052S	US1 - US1 @ ELKRIDGE	1.51
		ROUTE TOTAL	1.51
MD851	13-024S	MD32 - HD & CL COUNTY LINE	0.42
		ROUTE TOTAL	0.42
MD851D	13-024S	OLD SECTION MD32 NORTH OF US40 - ROAD END N OF US40 / E OF MD32/	0.15

AS OF JULY 1972

HOWARD COUNTY

PAGE 5

ROUTE NUMBER	CONTROL SECTION	DESCRIPTION OF CONTROL SECTION	MILEAGE
		ROUTE TOTAL	0.15
MD851E	13-025S MD144 @ WEST FRIENDSHIP - ROAD END		0.17
		ROUTE TOTAL	0.17
MD851F	13-024S MD0032 - RD END E OF MD0032		0.16
		ROUTE TOTAL	0.16
MD851G	13-024S MD 851D AT SLACKS CORNER - END SRC MAINT		0.23
		ROUTE TOTAL	0.23
MD851H	13-024S RD END E OF MD0032 - MD0032		0.21
		ROUTE TOTAL	0.21
MD851J	13-024S RD END S OF MD0099 - RD END N OF MD0099		0.23
		ROUTE TOTAL	0.23
IS895 TLL	13-084P US1 - HO & BALTO COUNTY LINE		0.09
		ROUTE TOTAL	0.09
MD957	13-046S RD END N OF US0001 - RD END S OF I95		0.42
		ROUTE TOTAL	0.42
MD957A	13-046S RD END N OF I95 - MD0175 WATERLOO RD		0.95
		ROUTE TOTAL	0.95
MD981	13-059S MD175 - MD175 @ JONESTOWN		0.31
		ROUTE TOTAL	0.31
MD983	13-049S PG & HO COUNTY LINE - BARRICADE @ I-95		1.19

AS OF JULY 1972

HOWARD COUNTY

PAGE 6

ROUTE NUMBER	CONTROL SECTION	DESCRIPTION OF CONTROL SECTION	MILEAGE
		ROUTE TOTAL	1.19
MD983A	13-049S	RD END N OF I95 - MD0216 SCAGGSVILLE RD AHEAD AT C00091	0.75
		ROUTE TOTAL	0.75
MD985	13-037S	ROAD END - MD99 WEST OF ROCKLAND	0.57
		ROUTE TOTAL	0.57
MD985A	13-037S	MD99 - ROAD END @ ROCKLAND	0.30
		ROUTE TOTAL	0.30
MD986	13-087S	US0029 NB LANE - RD END N OF MD 32	0.74
		ROUTE TOTAL	0.74
MD987	13-012S	US29 - FREDERICK RD IN ELLICOTT CITY	1.60
		ROUTE TOTAL	1.60
US 29	13-014R	INTERCHANGE RAMPS @ US40	2.49
		ROUTE TOTAL	2.49
IS 70N	13-073R	INTERCHANGE RAMPS @ US29	3.04
IS 70N	13-074R	INTERCHANGE RAMPS @ MARRIOTTSVILLE RD	0.70
IS 70N	13-065R	INTERCHANGE RAMPS @ MD97	0.62
IS 70N	13-064R	INTERCHANGE RAMPS @ MD32	0.57
		ROUTE TOTAL	4.93
IS 95	13-090R	SERVICE RDS TO REST AREA	2.73
		ROUTE TOTAL	2.73

AS OF JULY 1972

HOWARD COUNTY

PAGE 7

ROUTE NUMBER	CONTROL SECTION	DESCRIPTION OF CONTROL SECTION	MILEAGE
MD108	13-055R	MD108 TO MD981	0.11
		ROUTE TOTAL	0.11
MD175	13-086R	INT SPURS AT MD 175 AND US 29	1.33
MD175	13-046R	SPUR TO MD103	0.06
		ROUTE TOTAL	1.39
MD851H	13-024R	MD0851H TO MD0032	0.02
		ROUTE TOTAL	0.02
MD970	13-085R	SAND HILL RD-RD END/ NORTH SIDE I-70N/	0.51
		ROUTE TOTAL	0.51
MD982	13-058R	RD END-NORTHFIELD RD/CD446/W SIDE US29	0.71
		ROUTE TOTAL	0.71
MD984	13-066R	US40-NORMANDY DR/S SIDE US40/E OF MD99	0.25
		ROUTE TOTAL	0.25
MD986A	13-087R	CD0109 JOHNS HOPKINS RD TO MD 986 A	0.33
		ROUTE TOTAL	0.33
MD986B	13-087R	CD0109 TO RD END S OF CD 109	0.79
		ROUTE TOTAL	0.79
MD986C	13-087R	CD0475 CREST RD TO RD END	0.19
		ROUTE TOTAL	0.19
MD986D	13-087R	MD 986C TO RD END	0.12
		ROUTE TOTAL	0.12

AS OF JULY 1972

HOWARD COUNTY

PAGE 8

ROUTE NUMBER	CONTROL SECTION	DESCRIPTION OF CONTROL SECTION	MILEAGE
MD987	13-012R	US29NBL TO MD987	0.11

ROUTE TOTAL 0.11

MAINLINE COUNTY TOTAL 177.40
NON-MAINLINE COUNTY TOTAL 14.68

AS OF JULY 1972

KENT COUNTY

PAGE 1

ROUTE NUMBER	CONTROL SECTION	DESCRIPTION OF CONTROL SECTION	MILEAGE
MD 20	14-057S	CD0125 AND CD 155 - MD0288	2.03
MD 20	14-013S	MD0288 - MD0021 AT MCCLEANS CORNER	4.57
MD 20	14-012S	MD0021 AT MCCLEANS CORNER - MD0298 SOUTH OF FAIRLEE	1.33
MD 20	14-050S	MD0298 SOUTH OF FAIRLEE - MD0298A EAST OF FAIRLEE	0.77
MD 20	14-011S	MD0298A EAST OF FAIRLEE - MD0514	4.85
MD 20	14-010S	MD0514 - MU0080 COLLEGE AVE IN CHESTERTOWN	0.76
MD 20	14-000S	MU0080 COLLEGE AVE IN CHESTERTOWN - MU0150 HIGH ST IN CHESTERTOWN SEE MU0150	0.00
MD 20	14-010S	MU0150 HIGH ST IN CHESTERTOWN - MD0213 WASHINGTON AVE IN CHESTERTOWN	0.14
		ROUTE TOTAL	14.45
MD 21	14-015S	TOLCHESTER BEACH - MD20	3.40
		ROUTE TOTAL	3.40
MD213	14-005P	QUEEN ANNES CD/L - MD0020 IN CHESTERTOWN	0.43
MD213	14-004P	MD0020 IN CHESTERTOWN - MD0297 AT HOPEWELL	2.12
MD213	14-054P	MD0297 AT HOPEWELL - MD0448 AT KENNEDYVILLE	6.30
MD213	14-053P	MD0448 AT KENNEDYVILLE - MD0313 IN GALENA	7.27
MD213	14-001P	MD0313 IN GALENA - CECIL CD/L	1.75
		ROUTE TOTAL	17.87
MD288	14-016S	MD20 EAST OF ROCKHALL - END SRC MAINT @ LONG COVE	3.33
		ROUTE TOTAL	3.33
MD289	14-018S	BEGIN SRC MAINT NORTH OF CLIFFS CITY - MD 664	5.98
MD289	14-017S	MD 664 - HIGH ST IN CHESTERTOWN	2.07
		ROUTE TOTAL	8.05

ROUTE NUMBER	CONTROL SECTION	DESCRIPTION OF CONTROL SECTION	MILEAGE
MD290	14-021S	K&QA COUNTY LINE - MD0291 AHEAD	1.11
MD290	14-059S	MD0291 AHEAD - MD0291 BACK SEE MD0291	0.00
MD290	14-020S	MD0291 BACK - MD0313 AHEAD	5.46
MD290	14-051S	MD0313 AHEAD - MD0213 AT MD0313 SEE MD0313	0.00
MD290	14-019S	MD0213 AT MD0313 - MD0299 SOUTH OF SASSAFRAS	4.44
		ROUTE TOTAL	11.01
MD291	14-063S	MD 20 IN CHESTERTOWN - MD0213@ CHESTERTOWN	0.60
MD291	14-059S	MD0213@ CHESTERTOWN - MD290 S OF CHESTERVILLE	9.22
MD291	14-022S	MD290 S OF CHESTERVILLE - MD313 IN MILLINGTON	4.26
MD291	14-023S	MD313 IN MILLINGTON - DELAWARE STATE LINE	4.49
		ROUTE TOTAL	18.57
MD292	14-025S	MD0213 - MD298 S OF STILLPOND	2.82
MD292	14-024S	MD298 S OF STILLPOND - ROAD END IN BETTERTON	4.61
		ROUTE TOTAL	7.43
MD293	14-026S	CO0051 HOWEL PT RD IN BETTERTON - MD0292 MAIN ST IN BETTERTON	0.63
		ROUTE TOTAL	0.63
MD293A	14-026S	MD0292 MAIN ST IN BETTERTON - MU0050 FIRST AVE AHEAD END SRC MAINT	0.25
		ROUTE TOTAL	0.25
MD293B	14-026S	MD0293 ERICKSON AVE IN BETTERTON - MD0292 MAIN ST IN BETTERTON	0.14
		ROUTE TOTAL	0.14
MD293C	14-026S	MD0293 ERICKSON AVE IN BETTERTON - MD0292 MAIN ST IN BETTERTON	0.16
		ROUTE TOTAL	0.16

AS OF JULY 1972

KENT COUNTY

PAGE 3

ROUTE NUMBER	CONTROL SECTION	DESCRIPTION OF CONTROL SECTION	MILEAGE
MD297	14-0285 MD0213	AT HOPEWELL - MD0298 AT BUTLERTOWN	3.56
MD297	14-0305 MD0298	AT BUTLERTOWN - MD0298	0.00
		SEE MD0298	
MD297	14-0275 MD0298	- END SHA MAINT AT NEWTOWN	3.77
		ROUTE TOTAL	7.33
MD298	14-0305 MD20	SOUTH OF FAIRLEE - MD297 @ BUTLERTOWN	7.39
MD298	14-0555 MD297 @ BUTLERTOWN	- MD566 EAST OF STILLPOND	4.92
MD298	14-0565 MD566	EAST OF STILLPOND - MD213 @ HARMONY CORNER	2.60
		ROUTE TOTAL	14.91
MD298A	14-0305 MD298 @ FAIRLEE	- MD 20 EAST OF FAIRLEE	0.50
		ROUTE TOTAL	0.50
MD299	14-0315 MD313 @ MASSEY	- CE&K COUNTY LINE	5.18
		ROUTE TOTAL	5.18
US301	14-009P QUEEN ANNES CO/L	- CECIL CO/L	8.79
		ROUTE TOTAL	8.79
MD313	14-0085 K&QA COUNTY LINE	- MD299 @ MASSEY	3.88
MD313	14-052S MD299 @ MASSEY	- US301	1.45
MD313	14-051P US301	- MD213 AND MD290 IN GALENA	2.53
		ROUTE TOTAL	7.86
MD442	14-032S MD292	SOUTH OF BETTERTON - END SRC MAINT	0.36
		ROUTE TOTAL	0.36
MD443	14-033S BEG SRC MAINT @ COLEMAN	- MD292 S OF BETTERTON	0.88

AS OF JULY 1972

KENT COUNTY

PAGE 4

ROUTE NUMBER	CONTROL SECTION	DESCRIPTION OF CONTROL SECTION	MILEAGE
		ROUTE TOTAL	0.88
MD444	14-062S	PENNA RR @ BLACKS - END SRC MAINT AT KENTMOR PK	4.62
		ROUTE TOTAL	4.62
MD445	14-037S	BEGIN SRC MAINT /EASTERN NECK ISLAND BR - MD20 IN ROCKHALL	6.01
MD445	14-036S	MD20 IN ROCKHALL - MD21 E OF TOLCHESTER BEACH	5.95
		ROUTE TOTAL	11.96
MD446	14-038S	BEG SRC MAINT - MD20 W OF CHESTERTOWN	3.61
		ROUTE TOTAL	3.61
MD447	14-034S	MD 213 EAST OF LOCUST GROVE - MD 444	0.84
		ROUTE TOTAL	0.84
MD448	14-040S	MORGNEC ROAD @ CLEVERS CORNER - END SRC MAINT SOUTH OF TURNERS CREEK	5.94
		ROUTE TOTAL	5.94
MD449	14-035S	MD 213 @ LOCUST GROVE - MD 447	0.32
		ROUTE TOTAL	0.32
MD514	14-041S	MD20 NORTH OF CHESTERTOWN - END SRC MAINT	3.79
		ROUTE TOTAL	3.79
MD537	14-042S	MD213 - MD213 @ DAVES HILL	0.71
		ROUTE TOTAL	0.71
MD561	14-043S	MD213 - MD298 @ LYNCH	2.48
		ROUTE TOTAL	2.48

ROUTE NUMBER	CONTROL SECTION	DESCRIPTION OF CONTROL SECTION	MILEAGE
MD566	14-058S	MD292 @ STILLPOND EASTERLY - MD298	1.19
		ROUTE TOTAL	1.19
MD661	14-045S	RD END @ QUAKER NECK LANDING - MD289 S OF POMONA	2.22
		ROUTE TOTAL	2.22
MD664	14-046S	MD289 SOUTH OF CHESTERTOWN - ROAD END	1.65
		ROUTE TOTAL	1.65
MD674	14-047S	BEG SRC MAINT - MD445 IN ROCK HALL	0.49
MD674	14-014S	MD445 IN ROCK HALL - MD20 EAST OF ROCK HALL	0.67
		ROUTE TOTAL	1.16
MD698	14-049S	HIGH STREET IN CHESTERTOWN - END SRC MAINT	0.11
		ROUTE TOTAL	0.11
MD801	14-007S	MD313 - MD290 @ IRELANDS COR	0.46
MD801	14-006S	MD290 @ IRELANDS COR - MD313 / SOUTH OF GALENA /	0.59
		ROUTE TOTAL	1.05
MD855	14-002S	MD213 - MD213 NORTHEAST OF KENNEDYVILLE	0.06
		ROUTE TOTAL	0.06
MD855A	14-003S	MD213 NORTH OF HOPEWELL - ROAD END	0.07
		ROUTE TOTAL	0.07
MD856	14-029S	MD298 - MD298 AT LYNCH	0.10
		ROUTE TOTAL	0.10

AS OF JULY 1972

KENT COUNTY

PAGE 6

ROUTE NUMBER	CONTROL SECTION	DESCRIPTION OF CONTROL SECTION	MILEAGE
MD857	14-044S	MD566 - MD566 @ STILLPOND	0.39
		ROUTE TOTAL	0.39
MD859B	14-039S	MD291 - MD291 @ MORGNEC WITH SPUR TO ROAD END	0.60
		ROUTE TOTAL	0.60
MD859C	14-039S	MD213 - MD291 @ CHESTERTOWN	0.30
		ROUTE TOTAL	0.30
MD864	14-061S	MD292 - MD292 SOUTH OF BETTERTON	0.11
		ROUTE TOTAL	0.11
MD291	14-063R	SPURS AT MD291	0.03
		ROUTE TOTAL	0.03
MD298	14-030R	MD298 TO MD20	0.07
		ROUTE TOTAL	0.07
US301	14-060R	INTERCHANGE RAMPS AT US301 AND MD290	0.91
		ROUTE TOTAL	0.91
MD444	14-062R	MD444 TO US213	0.01
		ROUTE TOTAL	0.01
MD674	14-014R	MD674 TO MD20 EBL NE OF ROCK HALL	0.08
		ROUTE TOTAL	0.08
MD859B	14-039R	SPURS AT MD859B	0.41
		ROUTE TOTAL	0.41

MAINLINE COUNTY TOTAL	174.38
NON-MAINLINE COUNTY TOTAL	1.51

AS OF JULY 1972

MONTGOMERY COUNTY

PAGE 1

ROUTE NUMBER	CONTROL SECTION	DESCRIPTION OF CONTROL SECTION	MILEAGE
MD 27	15-002P	MD355 AT HENDERSONS CORNER - MD108 AT DAMASCUS	6.69
MD 27	15-001P	MD108 AT DAMASCUS - HO&M COUNTY LINE	3.73
		ROUTE TOTAL	10.42
MD 28	15-042S	FRED AND MONT COUNTY LINE - CO0253 MARTINSBURG RD	2.11
MD 28	15-043S	CO0253 MARTINSBURG RD - MD0109 BARNESVILLE RD	2.25
MD 28	15-044S	MD0109 BARNESVILLE RD - MD0107 POOLESVILLE RD	5.48
MD 28	15-045S	MD0107 POOLESVILLE RD - MD0112 SENECA RD	3.38
MD 28	15-046S	MD0112 SENECA RD - MD0124 QUINCE ORCHARD RD	2.51
MD 28	15-047S	MD0124 QUINCE ORCHARD RD - IS0070S WASH NATIONAL PIKE	5.10
MD 28	15-048P	IS0070S WASH NATIONAL PIKE - MD0355 ROCKVILLE PIKE	1.57
MD 28	15-003P	MD0355 ROCKVILLE PIKE - MD0586 VIERS MILL RD	0.45
MD 28	15-207S	MD0586 VIERS MILL RD - MD0898A	1.88
MD 28	15-004S	MD0898A - MD0097 GEORGIA AVE	2.25
		ROUTE TOTAL	26.98
US 29	15-011P	DC LINE - MD97 IN SILVER SPRING	0.81
US 29	15-010P	MD97 IN SILVER SPRING - MD193 AT FOUR CORNERS	1.95
US 29	15-177P	MD193 AT FOUR CORNERS - MD650 AT WHITE OAK	2.07
US 29	15-168P	MD650 AT WHITE OAK - MD198 AT BURTONSVILLE	5.93
US 29	15-024P	MD198 AT BURTONSVILLE - HO&M COUNTY LINE	1.77
		ROUTE TOTAL	12.53
IS 70S	15-033I	FRED AND MONT COUNTY LINE - MD0121 WHITE GROUNDS ROAD	4.11
IS 70S	15-035I	MD0121 WHITE GROUNDS ROAD - MD0118 GERMANTOWN RD	3.69
IS 70S	15-037I	MD0118 GERMANTOWN RD - CO0219 BROWN STATION RD	3.29

AS OF JULY 1972

MONTGOMERY COUNTY

PAGE 2

ROUTE NUMBER	CONTROL SECTION	DESCRIPTION OF CONTROL SECTION	MILEAGE
IS 70S	15-164I	CD0219 BROWN STATION RD - CD0212 SHADY GROVE RD	3.12
IS 70S	15-166I	CD0212 SHADY GROVE RD - MD0028 WEST MONTGOMERY AVE	1.89
IS 70S	15-169I	MD0028 WEST MONTGOMERY AVE - IS0270	3.98
IS 70S	15-173I	IS0270 - IS0495 CAPITAL BELTWAY SB LANE	2.64
IS 70 PRP	15-000	IS0495 CAPITAL BELTWAY SB LANE - MD AND DC LINE	0.00
		ROUTE TOTAL	22.72
MD 80	15-050S	FRED AND MONT CO LINE - MD0027 AT CLAGGETTSVILLE	1.46
		ROUTE TOTAL	1.46
MD 82	15-051S	MD191/BRADLEY BLVD/ - MD410	1.16
		ROUTE TOTAL	1.16
MD 95	15-052S	CD0200 COMUS RD - MD0109	0.86
		ROUTE TOTAL	0.86
MD 97	15-016P	US29 IN SILVER SPRING - MD193 AT WHEATON	3.49
MD 97	15-015P	MD193 AT WHEATON - MD182 AT GLENMONT	1.34
MD 97	15-205P	MD182 AT GLENMONT - MD28 AT NORBECK	4.07
MD 97	15-013P	MD28 AT NORBECK - MD108 AT OLNEY	3.13
MD 97	15-012P	MD108 AT OLNEY - HO&MONTG CO/LN	6.48
		ROUTE TOTAL	18.51
MD107	15-054S	BEG SRC MAINT @ MARTINSBURG - MD109 IN POOLESVILLE	3.23
MD107	15-053S	MD109 IN POOLESVILLE - MD28 @ DAWSONVILLE	4.81
		ROUTE TOTAL	8.04
MD108	15-055S	MD27 AT DAMASCUS - SOUTH LIMITS LAYTONSVILLE	7.92

AS OF JULY 1972

MONTGOMERY COUNTY

PAGE 3

ROUTE NUMBER	CONTROL SECTION	DESCRIPTION OF CONTROL SECTION	MILEAGE
MD108	15-056S	SOUTH LIMITS LAYTONSVILLE - MD97 AT OLNEY	5.51
MD108	15-017S	MD97 AT OLNEY - MD650 AT ASHTON	3.22
MD108	15-005S	MD650 AT ASHTON - HQ&MONTG CD/LN	2.42
		ROUTE TOTAL	19.07
MD109	15-058S	MD107 IN POOLESVILLE - MD28 AT BEALLSVILLE	2.42
MD109	15-057S	MD28 AT BEALLSVILLE - MD95 AT COMUS	6.04
MD109	15-172S	MD95 AT COMUS - MD355 AT HYATTSTOWN	3.42
		ROUTE TOTAL	11.88
MD112	15-060S	BEG SRC MAINT NEAR SENECA - MD28 @ DARNESTOWN	3.03
		ROUTE TOTAL	3.03
MD114	15-061S	MD124 IN GAITHERSBURG - END SRC MAINT	1.01
		ROUTE TOTAL	1.01
MD115	15-062S	MD124 NEAR EMORY GROVE - MD28 AT NORBECK	5.86
		ROUTE TOTAL	5.86
MD117	15-066S	MD28 @ LEES CORNER - MD121 @ BOYDS	5.04
		ROUTE TOTAL	5.04
MD118	15-069S	MD28 @ BROWNS COR - CLOPPER RD @ OLD GERMANTOWN	4.02
MD118	15-068S	CLOPPER RD @ OLD GERMANTOWN - I-70S	2.20
MD118	15-067P	I-70S - MD355 @ NEELSVILLE	0.97
		ROUTE TOTAL	7.19
MD120	15-071S	MD118 AT GERMANTOWN - ROAD END WEST OF I-70S	1.91

AS OF JULY 1972

MONTGOMERY COUNTY

PAGE 4

ROUTE NUMBER	CONTROL SECTION	DESCRIPTION OF CONTROL SECTION	MILEAGE
		ROUTE TOTAL	1.91
MD120A	15-071S	MD118 EAST OF GERMANTOWN - MD120	0.64
		ROUTE TOTAL	0.64
MD121	15-073S	MD0028 - CD0259 AHEAD END SHA MAINT	1.00
MD121	15-000S	CD0259 AHEAD END SHA MAINT - CD0222 CLOPPERS RD	0.00
		SEE CD0259	
MD121	15-000S	CD0222 CLOPPERS RD - CD2339	0.00
		SEE CD0222	
MD121	15-000S	CD2339 - CD2339 AND MD 117 SEE CD2339	0.00
MD121	15-074S	CD2339 AND MD 117 - CD0231 OLD BALTIMORE RD	2.32
MD121	15-075S	CD0231 OLD BALTIMORE RD - MD0355	2.22
MD121	15-076S	MD0355 - CD0014 AHEAD END SHA MAINT	1.79
		ROUTE TOTAL	7.33
MD122	15-077S	CD0002 GLADHILL RD - MD0027 RIDGE RD	2.61
		ROUTE TOTAL	2.61
MD123	15-079S	FREDK/MONTG C/L - BROWNSVILLE RD	2.07
MD123	15-078S	BROWNSVILLE RD - MD122	2.99
		ROUTE TOTAL	5.06
MD124	15-084S	MD0028 - CD0222 CLOPPER RD	2.87
MD124	15-083S	CD0222 CLOPPER RD - MD0355	1.36
MD124	15-026S	MD0355 - MD0355 SEE MD0355	0.00
MD124	15-082S	MD0355 - GAITHERSBURG WASH GROVE CI/L	1.16
MD124	15-082S	GAITHERSBURG WASH GROVE CI/L - MD0115	1.80
MD124	15-081S	MD0115 - MD0420	4.02

AS OF JULY 1972

MONTGOMERY COUNTY

PAGE 5

ROUTE NUMBER	CONTROL SECTION	DESCRIPTION OF CONTROL SECTION	MILEAGE
MD124	15-080S	MD0420 - MD0108 MAIN ST	6.05
		ROUTE TOTAL	17.26
MD182	15-085S	MD97 @ GLENMONT - MD108 @ SANDY SPRINGS	6.79
		ROUTE TOTAL	6.79
MD183	15-086S	MD97 AT GLENMONT - MD650 AT COLESVILLE	3.06
		ROUTE TOTAL	3.06
MD184	15-087S	US29 - DC LINE NEAR TAKOMA PARK	0.36
		ROUTE TOTAL	0.36
MD184A	15-087S	CD1309 JUNIPER ST AND MD 184 - END SHA MAINT AT SPUR TO MD 184	0.02
		ROUTE TOTAL	0.02
MD185	15-199P	MD193 AT KENINGSTON - MD 586	1.41
MD185	15-206P	MD 586 - MD 97	2.38
		ROUTE TOTAL	3.79
MD186	15-088S	DC LINE AT CHEVY CHASE - MD410	1.55
		ROUTE TOTAL	1.55
MD187	15-089S	US240 IN BETHESDA - CEDAR LANE	1.75
MD187	15-090S	CEDAR LANE - MD355 WITH SPUR AT MD355	3.62
		ROUTE TOTAL	5.37
MD188	15-091S	MACARTHUR BLVD - MD190/RIVER RD/	0.90
MD188	15-092S	MD190/RIVER RD/ - MD191/BRADLEY BLVD/	1.45
MD188	15-093S	MD191/BRADLEY BLVD/ - MD187 IN BETHESDA	0.91

ROUTE NUMBER	CONTROL SECTION	DESCRIPTION OF CONTROL SECTION	MILEAGE
		ROUTE TOTAL	3.26
MD189	15-095S	MACARTHUR BLVD @ TRUXTON - MD190 @ POTOMAC	1.97
MD189	15-094S	MD190 @ POTOMAC - MD28 IN ROCKVILLE	5.70
		ROUTE TOTAL	7.67
MD190	15-099S	BEG SRC MAINT @ TRAVILAH RD - MD189 @ POTOMAC	5.15
MD190	15-098S	MD189 @ POTOMAC - I-495/CAPITAL BELTWAY/	3.40
MD190	15-198P	I-495/CAPITAL BELTWAY/ - MD614/GOLDSBORO ROAD/	2.32
MD190	15-096P	MD614/GOLDSBORO ROAD/ - DC LINE @ WESTERN AVE	2.07
		ROUTE TOTAL	12.94
MD191	15-100S	MACARTHUR BLVD AT CABIN JOHN - MD190/RIVER RD/	2.68
MD191	15-101S	MD190/RIVER RD/ - I-495/CAPITAL BELTWAY/	1.90
MD191	15-102S	I-495/CAPITAL BELTWAY/ - MD188/WILSON LANE/	2.82
MD191	15-103S	MD188/WILSON LANE/ - MD82/LELAND ST/	1.36
MD191	15-104S	MD82/LELAND ST/ - MD193/CONNECTICUT AVE/	1.10
		ROUTE TOTAL	9.86
MD192	15-105S	MD193 IN KENSINGTON - MD391 AT FOREST GLEN	1.77
MD192	15-106S	MD391 AT FOREST GLEN - MD97 GEORGIA AVE	0.70
MD192	15-107S	MD97 GEORGIA AVE - CD0997 AHEAD END SRC MAINT	0.59
MD192	15-000S	CD0997 AHEAD END SRC MAINT - CD0997 BEG SRC MAINT AT DALLAS AVE SEE CD0997	0.00
MD192	15-108S	CD0997 BEG SRC MAINT AT DALLAS AVE - END SRC MAINT N OF STIRLING RD	0.39
		ROUTE TOTAL	3.45
MD193	15-022P	MD0193 W BOUND LA - DC LINE WESTERN AVE	0.04

ROUTE NUMBER	CONTROL SECTION	DESCRIPTION OF CONTROL SECTION	MILEAGE
MD193	15-000P	DC LINE WESTERN AVE - DC LINE WESTERN AVE NW SEE DC0193	0.00
MD193	15-022P	DC LINE WESTERN AVE NW - B&O RR AT CHEVY CHASE	1.92
MD193	15-021P	B&O RR AT CHEVY CHASE - MD0192 IN KENSINGTON	2.58
MD193	15-020P	MD0192 IN KENSINGTON - MD0185	0.14
MD193	15-020P	MD0185 - MD0097 GEORGIA AVE	1.48
MD193	15-019P	MD0097 GEORGIA AVE - IS0495 CAPITAL BELTWAY	3.48
MD193	15-018P	IS0495 CAPITAL BELTWAY - MONT AND PG CO LINE	1.77
		ROUTE TOTAL	11.41
MD195	15-110S	DC LINE - MU0160 CARROLL AVE AHEAD	1.19
MD195	15-000S	MU0160 CARROLL AVE AHEAD - N LIMITS OF TAKOMA PARK SEE MU0160	0.00
MD195	15-111S	N LIMITS OF TAKOMA PARK - MD0193 UNIVERSITY BLVD	0.57
		ROUTE TOTAL	1.76
MD196	15-023S	RD END S OF CD 2925 - US0029	0.56
MD196	15-178S	US0029 - MD0198 AT BURTONSVILLE	4.19
		ROUTE TOTAL	4.75
MD196A	15-023S	RD END S OF STEWART LA CO 112 - RD END N OF DP 76 ENT NURSERY	0.90
		ROUTE TOTAL	0.90
MD198	15-112S	MD0650 COLESVILLE RD - US0029 COLUMBIA PIKE	3.53
MD198	15-113S	US0029 COLUMBIA PIKE - MONT AND PG CO LINE	1.49
		ROUTE TOTAL	5.02
US240	15-031P	DC LINE - MD410 IN BETHESDA	1.73
US240	15-030P	MD410 IN BETHESDA - I-495 AT POOKS HILL	2.34

AS OF JULY 1972

MONTGOMERY COUNTY

PAGE 8

ROUTE NUMBER	CONTROL SECTION	DESCRIPTION OF CONTROL SECTION	MILEAGE
US240	15-173I	I-495 AT POOKS HILL - I-270/SB LANE/ SEE IS0070S	0.00
US240	15-169I	I-270/SB LANE/ - MD28 IN ROCKVILLE SEE IS0070S	0.00
US240	15-166I	MD28 IN ROCKVILLE - SHADY GROVE RD SEE IS0070S	0.00
US240	15-164I	SHADY GROVE RD - BROWN STATION RD SEE IS0070S	0.00
US240	15-037I	BROWN STATION RD - MD118/GERMANTOWN ROAD/ SEE IS0070S	0.00
US240	15-035I	MD118/GERMANTOWN ROAD/ - MD121 SEE IS0070S	0.00
US240	15-033I	MD121 - F&M COUNTY LINE SEE IS0070S	0.00
		ROUTE TOTAL	4.07
IS270	15-189I	I-495 - I-70S SOUTH OF TUCKERMANS LANE	1.78
		ROUTE TOTAL	1.78
MD320	15-130S	DC LINE - MD787/FLOWER AVE/	1.66
MD320	15-115S	MD787/FLOWER AVE/ - M&PG COUNTY LINE	1.10
		ROUTE TOTAL	2.76
MD339	15-114S	US29 IN SILVER SPRING - MD320/PINEY BRANCH RD/	0.93
		ROUTE TOTAL	0.93
MD355	15-029P	IS0495 CAPITAL BELTWAY - MD0187 OLD GEORGETOWN RD	2.28
MD355	15-028P	MD0187 OLD GEORGETOWN RD - MD0028 W MONTGOMERY AVE	2.80
MD355	15-027S	MD0028 W MONTGOMERY AVE - MD0124 CLOPPER RD	5.18
MD355	15-026S	MD0124 CLOPPER RD - CD0228 MIDDLEBROOK RD	3.59
MD355	15-025S	CD0228 MIDDLEBROOK RD - MD0118 GERMANTOWN RD	1.23
MD355	15-025P	MD0118 GERMANTOWN RD - MD0027	0.47
MD355	15-041S	MD0027 - MONTGOMERY AND FREDERICK CO/L	7.41
		ROUTE TOTAL	22.96

AS OF JULY 1972

MONTGOMERY COUNTY

PAGE 9

ROUTE NUMBER	CONTROL SECTION	DESCRIPTION OF CONTROL SECTION	MILEAGE
MD384	15-116P	MD390 @ MD/DC LINE - MD97&US29 SILVER SPRING	0.50
		ROUTE TOTAL	0.50
MD390	15-151P	DC LINE - MD97/GEORGIA AVE/	1.11
		ROUTE TOTAL	1.11
MD391	15-118S	MD192 AT FOREST GLEN - MD97/GEORGIA AVE/	0.94
MD391	15-119S	MD97/GEORGIA AVE/ - MD320/PINEY BRANCH ROAD/	2.36
		ROUTE TOTAL	3.30
MD396	15-120S	MACARTHUR BLVD - DC LINE AT WESTMORELAND CIRCLE	2.71
		ROUTE TOTAL	2.71
MD399	15-121S	MD108 EAST OF DAMASCUS - END SRC MAINT	1.53
		ROUTE TOTAL	1.53
MD410	15-039P	US240 AT BETHESDA - MD186/BROOKEVILLE ROAD/	1.40
MD410	15-040P	MD186/BROOKEVILLE ROAD/ - US29 IN SILVER SPRING	2.85
MD410	15-122P	US29 IN SILVER SPRING - END SRC MAINT AT CHESTNUT AVE	0.76
MD410	15-000P	END SRC MAINT AT CHESTNUT AVE - BEG SRC MAINT W OF CEDAR AVE SEE MU1090	0.00
MD410	15-123P	BEG SRC MAINT W OF CEDAR AVE - END SRC MAINT E OF MAPLE AVE	0.13
MD410	15-000P	END SRC MAINT E OF MAPLE AVE - MD0195 CARROL AVE SEE MU1090	0.00
MD410	15-110S	MD0195 CARROL AVE - MU0450 ETHEN ALLEN AVE AHEAD SEE MD0195	0.00
MD410	15-000S	MU0450 ETHEN ALLEN AVE AHEAD - MONT/PG CO/L SEE MU0450	0.00
		ROUTE TOTAL	5.14
MD420	15-127S	MD124 EASTERLY THRU LAYTONSVILLE - END SRC MAINT	2.73
		ROUTE TOTAL	2.73

AS OF JULY 1972

MONTGOMERY COUNTY

PAGE 10

ROUTE NUMBER	CONTROL SECTION	DESCRIPTION OF CONTROL SECTION	MILEAGE
IS495	15-182I	VIRGINIA STATE LINE AT CABIN JOHN - MD190	2.39
IS495	15-183I	MD190 - I-270/NORTH BOUND LA/	1.54
IS495	15-184I	I-270/NORTH BOUND LA/ - US240&MD355 AT POOKS HILL	2.81
IS495	15-185I	US240&MD355 AT POOKS HILL - MD97 /GEORGIA AVE/	3.82
IS495	15-186I	MD97 /GEORGIA AVE/ - MG&P G COUNTY LINE	3.93
		ROUTE TOTAL	14.49
IS495X	15-203I	CABIN JOHN PKWY FROM GEO WASH MEM PKWY - I-495	1.50
		ROUTE TOTAL	1.50
MD516	15-138S	US29 NEAR SLIGO BRANCH - MD193	0.92
		ROUTE TOTAL	0.92
MD547	15-139S	MD355/ROCKVILLE PIKE/ - MD193 IN KENSINGTON	1.82
		ROUTE TOTAL	1.82
MD582	15-141S	CD0063 BROOKEVILLE RD - CD0141 AHEAD	1.80
		ROUTE TOTAL	1.80
MD586	15-142P	MD28 /FIRST ST/ IN ROCKVILLE - MD97 AT WHEATON	5.81
		ROUTE TOTAL	5.81
MD605	15-148S	DC LINE AT BALTO AVE - END SRC MAINT @ ALBANY AVE IN TAKOMA PK	0.28
		ROUTE TOTAL	0.28
MD609	15-149S	MD97 AT NORBECK - MD182 AT NORWOOD	2.48
		ROUTE TOTAL	2.48
MD614	15-150S	MD0396 MASS AVE - MD190 /RIVER RD/ WITH SPUR TO MD396	0.65

AS OF JULY 1972

MONTGOMERY COUNTY

PAGE 11

ROUTE NUMBER	CONTROL SECTION	DESCRIPTION OF CONTROL SECTION	MI LEAGE
		ROUTE TOTAL	0.65
MD650	15-038P	PG/MONT CO/L - US0029	2.85
MD650	15-008S	US0029 - MD0183 AND CD 98	2.38
MD650	15-007S	MD0183 AND CD 98 - MD0198	3.66
MD650	15-006S	MD0198 - MD0108	2.43
MD650	15-063S	MD0108 - CD0057 BROOKEVILLE BRIGHTON RD	3.42
		ROUTE TOTAL	14.74
MD655	15-014S	RD/END - MD28 @ NORBECK	1.18
		ROUTE TOTAL	1.18
MD660	15-153S	MD355 - MD28 IN ROCKVILLE	0.04
		ROUTE TOTAL	0.04
MD666C	15-156S	N LIMITS OF KENSINGTON - MD0193 UNIVERSITY BLVD	0.16
		ROUTE TOTAL	0.16
MD684	15-158S	DC LINE AT WESTERN AVE - MD186 AT CHEVY CHASE	0.18
		ROUTE TOTAL	0.18
MD766	15-161S	NORTHHAMPTON DR - OAKVIEW DR NORTH OF AVENELL	0.62
		ROUTE TOTAL	0.62
MD787	15-109S	MD195/CARROLL AVE/ IN TAKOMA PARK - MD516	1.90
		ROUTE TOTAL	1.90
MD808	15-171S	MD27 S OF DAMASCUS - MD27	1.06
		ROUTE TOTAL	1.06

AS OF JULY 1972

MONTGOMERY COUNTY

PAGE 12

ROUTE NUMBER	CONTROL SECTION	DESCRIPTION OF CONTROL SECTION	MILEAGE
MD862A	15-162S	MD355 @ CLARKSBURG - MD121	0.18
		ROUTE TOTAL	0.18
MD862B	15-162S	RD/END - MD355 @ CLARKSBURG	0.21
		ROUTE TOTAL	0.21
MD895	15-009S	US29 @ MD650 AT WHITE OAK	0.85
		ROUTE TOTAL	0.85
MD895A	15-009S	US29 @ ROAD END SOUTH OF NORTHWEST BRANCH	0.05
		ROUTE TOTAL	0.05
MD897	15-179S	MD650 NORTH OF WHITE OAK - ROAD END	0.61
		ROUTE TOTAL	0.61
MD898	15-181S	ROAD END EAST OF 1-70S IN ROCKVILLE - NELSON ST	0.14
		ROUTE TOTAL	0.14
MD898A	15-004S	E CORP LIMITS OF ROCKVILLE - MD0028	0.58
		ROUTE TOTAL	0.58
MD899	15-196S	MD28 @ MD28 EAST OF QUINCE ORCHARD	0.31
		ROUTE TOTAL	0.31
MD900	15-194S	CO2603 SENECA RD AND CO 265 - CO2603 RIVER RD	0.45
		ROUTE TOTAL	0.45
MD901	15-195S	MD121 @ END SRC MAINT	0.73
		ROUTE TOTAL	0.73

ROUTE NUMBER	CONTROL SECTION	DESCRIPTION OF CONTROL SECTION	MILEAGE
MD902	15-197S	BELTSVILLE RD NE OF WHITE OAK - END SRC MAINT	0.15
		ROUTE TOTAL	0.15
MD 27	15-002R	MD355 TO MD27	0.03
MD 27	15-002R	MD27 TO MD355	0.02
		ROUTE TOTAL	0.05
US 29	15-180R	INTERCHANGE RAMPS AT MD650	1.40
		ROUTE TOTAL	1.40
IS 70	15-036R	INTERCHANGE SPURS AT MD 118	2.08
		ROUTE TOTAL	2.08
IS 70S	15-163R	INTERCHANGE SPURS AT BROWN STATION RD	1.53
IS 70S	15-174R	INTERCHANGE SPURS AT MONTROSE AVE	1.26
IS 70S	15-034R	INTERCHANGE SPURS MD 121	1.02
IS 70S	15-167R	INTERCHANGE SPURS AT MD 28	0.95
IS 70S	15-032R	INTERCHANGE SPURS AT MD 109	0.87
IS 70S	15-175R	INTERCHANGE SPURS AT MD 187	0.73
IS 70S	15-165R	INTERCHANGE SPURS AT SHADY GROVE RD	0.60
		ROUTE TOTAL	6.96
MD185	15-199R	MD586 TO MD185	0.15
MD185	15-199R	MD586 TO MD185	0.05
		ROUTE TOTAL	0.20
MD187	15-090R	MD355 TO MD187	0.49
		ROUTE TOTAL	0.49

AS OF JULY 1972

MONTGOMERY COUNTY

PAGE 14

ROUTE NUMBER	CONTROL SECTION	DESCRIPTION OF CONTROL SECTION	MILEAGE
IS270	15-201R	INTERCHANGE RAMPS AT DEMOCRACY BLVD	1.47
		ROUTE TOTAL	1.47
IS495	15-188R	INTERCHANGE RAMPS AT MD190 /RIVER ROAD/	2.41
IS495	15-187R	INTERCHANGE RAMPS AT GEO. WASH. MEM PKW	1.72
IS495	15-204R	INTERCHANGE RAMPS AT MD650	1.65
IS495	15-170R	INTERCHANGE RAMPS AT MD193 /CONN. AVE/	1.65
IS495	15-176R	INTERCHANGE RAMPS AT MD355 /POOKS HILL	1.47
IS495	15-193R	INTERCHANGE RAMPS AT MD193 /UNIV. BLVD/	1.03
IS495	15-191R	INTERCHANGE RAMPS AT MD97 /GEORGIA AVE/	1.03
IS495	15-192R	INTERCHANGE RAMPS AT US29/COLESVILLE RD	1.02
IS495	15-190R	INTER RAMPS @ MD187/OLD GEORGETOWN RD/	0.71
		ROUTE TOTAL	12.69
MD614	15-150R	SPURS TO MD 614	0.08
		ROUTE TOTAL	0.08
MD895	15-009R	SPURS AT MD895	0.07
		ROUTE TOTAL	0.07
MD897	15-179R	MD897 TO MD196	0.05
		ROUTE TOTAL	0.05
MD903A	15-097R	MARJORY LARD END W OF MD614/S OF MD190	0.30
		ROUTE TOTAL	0.30
MD903B	15-097R	BRAEBURN PKWY - PYLE RD/E MD188/S MD190	0.12
		ROUTE TOTAL	0.12

ROUTE NUMBER	CONTROL SECTION	DESCRIPTION OF CONTROL SECTION	MILEAGE
MD903C	15-097R	MD190=RD END/E OF PYLE RD/N SIDE MD190	0.22
		ROUTE TOTAL	0.22
MD903D	15-097R	ORKNEY PKWY=RD END/E MD188/S SIDE MD190	0.12
		ROUTE TOTAL	0.12
MD903E	15-097R	NEVIS RD=END SRC MAINT/S SIDE MD190	0.12
		ROUTE TOTAL	0.12
MD903F	15-097R	MD190=END SRC MAINT E OF I495	0.12
		ROUTE TOTAL	0.12
MD903G	15-097R	MD190=RD END/E I-495/S SIDE OF MD190/	0.08
		ROUTE TOTAL	0.08
MD905	15-200R	MD118 -- RD END/E OF I-70S/	0.23
		ROUTE TOTAL	0.23
MD906	15-202R	IPSWICH RD=KINGSWOOD RD/E SIDE OF MD187	0.13
		ROUTE TOTAL	0.13
		MAINLINE COUNTY TOTAL	375.94
		NON-MAINLINE COUNTY TOTAL	26.98

AS OF JULY 1972

PRINCE GEORGES COUNTY

PAGE 1

ROUTE NUMBER	CONTROL SECTION	DESCRIPTION OF CONTROL SECTION	MILEAGE
US 1	16-006P	D C LINE - US0001ALIN HYATTSVILLE	1.82
US 1	16-005P	US0001ALIN HYATTSVILLE - MD0500 QUEENS CHAPEL RD	1.40
US 1	16-004P	MD0500 QUEENS CHAPEL RD - CAMPUS DR IN COLLEGE PK	1.11
US 1	16-003P	CAMPUS DR IN COLLEGE PK - CD1662 PRINCE GEORGES AVE	3.87
US 1	16-002P	CD1662 PRINCE GEORGES AVE - BEG LAUREL BY PASS	5.06
US 1	16-001P	BEG LAUREL BY PASS - PG AND HOW CO LINE	0.98
		ROUTE TOTAL	14.24
US 1AL	16-008P	DC LINE - MD450 @ PEACE CROSS	1.05
US 1AL	16-007P	MD450 @ PEACE CROSS - US1 IN HYATTSVILLE (END SECTION 1)	1.03
		ROUTE TOTAL	2.08
MD 3	16-146P	US50/JOHN HANSON HWY/ - AA&PG COUNTY LINE	2.53
		ROUTE TOTAL	2.53
MD 4	16-189P	AA/PG CO/L - US0301	1.44
MD 4	16-188P	US0301 - CD1212 OLD CRAIN HWY	1.50
MD 4	16-187P	CD1212 OLD CRAIN HWY - MD0223	3.37
MD 4	16-186P	MD0223 - IS0495	3.08
MD 4	16-135P	IS0495 - DC/MD ST/L	4.97
		ROUTE TOTAL	14.36
MD 4BU	16-011P	CD0827 BOONES LA - CD1206 RITCHIE RD	0.26
MD 4BU	16-012P	CD1206 RITCHIE RD - CD0483 FORESTVILLE RD	0.26
MD 4BU	16-012S	CD0483 FORESTVILLE RD - OP0554 KAVERTON RD	0.39
		ROUTE TOTAL	0.91

AS OF JULY 1972

PRINCE GEORGES COUNTY

PAGE 2

ROUTE NUMBER	CONTROL SECTION	DESCRIPTION OF CONTROL SECTION	MILEAGE
MD 5	16-036P	CHARLES AND PG CO LINE - US0301 BLUE STAR MEMORIAL HWY SEE US0301	0.00
MD 5	16-125P	US0301 BLUE STAR MEMORIAL HWY - MD0223 PISCATAWAY RD	5.34
MD 5	16-121P	MD0223 PISCATAWAY RD - IS0495 CAPITAL BELTWAY	4.11
MD 5	16-018P	IS0495 CAPITAL BELTWAY - MD0414 ST BARNABAS RD	1.56
MD 5	16-017P	MD0414 ST BARNABAS RD - SOUTH RAMP OF SUITLAND PKWY	1.56
MD 5	16-016P	SOUTH RAMP OF SUITLAND PKWY - DC LINE	0.25
		ROUTE TOTAL	12.82
US 50	16-134P	BEG SRC MAINT DC/L - MD0704 GEORGE PALMER HWY	6.09
US 50	16-126P	MD0704 GEORGE PALMER HWY - US0301 & MD0003	7.05
US 50	16-042P	US0301 & MD0003 - AA CO/L	1.23
		ROUTE TOTAL	14.37
IS 95 PRP	16-216	DC/MD ST/L - BEG MAINT @ IS495 INTERCHANGE	0.00
IS 95	16-216I	BEG MAINT @ IS495 INTERCHANGE - IS0495 CAPITAL BELTWAY	0.30
IS 95	16-203I	IS0495 CAPITAL BELTWAY - MD0212 POWDER MILL RD	2.45
IS 95	16-204I	MD0212 POWDER MILL RD - MD0198 SANDY SPRING RD	4.16
IS 95	16-205I	MD0198 SANDY SPRING RD - PG/HD CO/L	1.41
		ROUTE TOTAL	8.32
MD193	16-030P	MONT AND PG CO LINE - MD0212 RIGGS RD	0.91
MD193	16-120P	MD0212 RIGGS RD - US0001 BALTIMORE AVE IN COLLEGE PARK	3.18
MD193	16-184P	US0001 BALTIMORE AVE IN COLLEGE PARK - MD0201 KENILWORTH AVE	1.74
MD193	16-140P	MD0201 KENILWORTH AVE - BAL AND WASH PKWY	1.07
MD193	16-194S	BAL AND WASH PKWY - MD0556 ENTERPRISE RD	7.19
		ROUTE TOTAL	14.09

ROUTE NUMBER	CONTROL SECTION	DESCRIPTION OF CONTROL SECTION	MILEAGE
MD193A	16-176S	MD193 GREENBELT RD - END SRM&SPUR=MD193 & B/W PKY	0.23
		ROUTE TOTAL	0.23
MD197	16-115S	US0301 BLUE STAR MEMORIAL HWY - MD0450 ANNAPOLIS RD	2.97
MD197	16-044S	MD0450 ANNAPOLIS RD - MD0564 LANHAM BOWIE RD	3.49
MD197	16-043S	MD0564 LANHAM BOWIE RD - MU0055 BOWIE RD	7.94
MD197	16-200S	MU0055 BOWIE RD - MD0198 FT MEADE RD	0.53
		ROUTE TOTAL	14.93
MD198	16-045S	MONT AND PG CO LINE - IS0095	1.20
MD198	16-211S	IS0095 - MU9111 11TH ST	1.31
MD198	16-045S	MU9111 11TH ST - US0001 WASHINGTON BOULEVARD SB LANE	1.10
MD198	16-099S	US0001 WASHINGTON BOULEVARD SB LANE - PG AND AA CO LINE	0.86
		ROUTE TOTAL	4.47
MD201	16-129P	DC LINE @ EASTERN AVE - US50	0.49
MD201	16-127P	US50 - MD450/DEFENSE HWY/	1.65
MD201	16-131P	MD450/DEFENSE HWY/ - I-495 IN GREENBELT	5.11
MD201	16-141S	I-495 IN GREENBELT - MD212	2.25
		ROUTE TOTAL	9.50
MD202	16-196P	MD0408 AT UPPER MARLBORO - MD0214 AT LARGO	7.61
MD202	16-195P	MD0214 AT LARGO - MD0459 IN CHEVERLY	5.73
MD202	16-132P	MD0459 IN CHEVERLY - MD0450 ANNAPOLIS RD	0.69
MD202	16-028P	MD0450 ANNAPOLIS RD - US0001A IN BLADENSBURG SEE MD0450	0.00
		ROUTE TOTAL	14.03

AS OF JULY 1972

PRINCE GEORGES COUNTY

PAGE 4

ROUTE NUMBER	CONTROL SECTION	DESCRIPTION OF CONTROL SECTION	MILEAGE
MD208	16-055S	US1ALT/BLADENSBURG RD/ - US1 RHODE ISLAND AVE	0.40
MD208	16-057S	US1 RHODE ISLAND AVE - 38TH ST IN HYATTSVILLE	1.01
MD208	16-084S	38TH ST IN HYATTSVILLE - MD500 QUEENS CHAPEL RD	0.44
		ROUTE TOTAL	1.85
MD210	16-123P	CH&PG COUNTY LINE - LIVINGSTON RD N OF PISCATAWAY CREEK	7.77
MD210	16-122P	LIVINGSTON RD N OF PISCATAWAY CREEK - WASHINGTON DC LINE	6.73
		ROUTE TOTAL	14.50
MD211	16-058S	DC LINE - MD212/RIGGS RD/	1.12
		ROUTE TOTAL	1.12
MD212	16-061S	DC AND MARYLAND LINE - MD0193 UNIVERSITY BLVD	2.11
MD212	16-060S	MD0193 UNIVERSITY BLVD - CD1786 POWDER MILL RD	3.36
MD212	16-060S	CD1786 POWDER MILL RD - US0001 BALTIMORE BLVD	4.63
MD212	16-059S	US0001 BALTIMORE BLVD - MD0201 EDMONSTON AVE	0.49
		ROUTE TOTAL	10.59
MD214	16-209S	DC LINE - CD0366 ADDISON RD	0.87
MD214	16-063S	CD0366 ADDISON RD - MD0977F	3.81
MD214	16-151S	MD0977F - US0301 BLUE STAR MEMORIAL HWY	6.21
MD214	16-152S	US0301 BLUE STAR MEMORIAL HWY - PG AND AA COUNTY LINE	2.55
		ROUTE TOTAL	13.44
MD216	16-148S	MD0198 EBL GORMAN AVE - MD0198 WBL TALBOT AVE	0.11
MD216	16-148S	PRINCE GEORGES ST - HOWARD CO/LN	0.19
		ROUTE TOTAL	0.30

ROUTE NUMBER	CONTROL SECTION	DESCRIPTION OF CONTROL SECTION	MILEAGE
MD218	16-067S	DC LINE - MD458/SILVER HILL RD/	1.64
		ROUTE TOTAL	1.64
MD223	16-069S	LIVINGSTON RD @ PISCATAWAY - MD5	7.56
MD223	16-117S	MD5 - END SRC MAINT NORTH OF MD4	5.26
		ROUTE TOTAL	12.82
MD251	16-074S	MD434/PONTIAC ST/ - MD193/GREENBELT RD	0.38
		ROUTE TOTAL	0.38
IS295	16-175I	I-495 /CAPITAL BELTWAY/ - DC LINE	0.72
		ROUTE TOTAL	0.72
US301	16-036P	CHARLES CO/L - MD0005 BRANCH AVE	2.53
US301	16-147P	MD0005 BRANCH AVE - MD0004 SOUTHERN MARYLAND BLVD	11.57
US301	16-150P	MD0004 SOUTHERN MARYLAND BLVD - MD0214 CENTRAL AVE	5.99
US301	16-033P	MD0214 CENTRAL AVE - MD0003 ROBERT CRAIN HWY	3.89
US301	16-042P	MD0003 ROBERT CRAIN HWY - ANNE ARUNDEL CO/L SEE US0050	0.00
		ROUTE TOTAL	23.98
MD320	16-075S	M&PG COUNTY LINE - MD650/NEW HAMPSHIRE AVE/	0.13
		ROUTE TOTAL	0.13
MD332	16-062S	DC LINE AT CAPITOL HEIGHTS - MD 214	1.07
		ROUTE TOTAL	1.07
MD337	16-076S	MD0005 - GV0124 AHEAD	2.65
MD337	16-076S	GV0124 AHEAD - GV0118 AHEAD SEE GV0124	0.00

AS OF JULY 1972

PRINCE GEORGES COUNTY

PAGE 6

ROUTE NUMBER	CONTROL SECTION	DESCRIPTION OF CONTROL SECTION	MILEAGE
MD337	16-076S	GV0118 AHEAD - GV0118 BACK SEE GV0118	0.00
MD337	16-076S	GV0118 BACK - MD0004	0.07
		ROUTE TOTAL	2.72
MD373	16-072S	MD210/INDIAN HEAD HWY/ - LIVINGSTON RD @ BEALLE	0.85
MD373	16-119S	LIVINGSTON RD @ BEALLE - BRANDYWINE RD	7.38
		ROUTE TOTAL	8.23
MD381	16-078S	CH & P G COUNTY LINE - HORSEHEAD RD	7.72
MD381	16-077S	HORSEHEAD RD - US301 @ TB	6.88
		ROUTE TOTAL	14.60
MD382	16-118S	CH AND PG CO LINE - ROCK CREEK BRIDGE	6.44
MD382	16-079S	ROCK CREEK BRIDGE - US0301 S OF UPPER MARLBORO	8.94
		ROUTE TOTAL	15.38
MD408	16-013S	MD223 - OLD CRAIN HGWY IN UPPER MARLBORO	4.20
MD408	16-014P	OLD CRAIN HGWY IN UPPER MARLBORO - US301	1.25
MD408	16-015S	US301 - MD980	1.41
		ROUTE TOTAL	6.86
MD408A	16-166S	DOWER HOUSE RD - MD223	1.55
		ROUTE TOTAL	1.55
MD410	16-000P	MONT/PG CO/L - BEG SRC MAINT AT ELM AVE IN TAKOMA PARK SEE MU0450	0.00
MD410	16-082P	BEG SRC MAINT AT ELM AVE IN TAKOMA PARK - MD0212 RIGGS RD	1.01
MD410	16-083P	MD0212 RIGGS RD - AGER RD	0.15
MD410	16-128P	AGER RD - MD0500 QUEENS CHAPEL RD	1.67

AS OF JULY 1972

PRINCE GEORGES COUNTY

PAGE 7

ROUTE NUMBER	CONTROL SECTION	DESCRIPTION OF CONTROL SECTION	MILEAGE
MD410	16-081P MD0500 AHEAD	QUEENS CHAPEL RD - CD0302 RIVERDALE RD	2.14
		ROUTE TOTAL	4.97
MD412	16-085S US0001	BALTIMORE AVE - MU0210 RHODE ISLAND AVE IN RIVERDALE	0.19
		ROUTE TOTAL	0.19
MD412A	16-086S MU0080	LAFAYETT AVE IN RIVERDALE - MD0201	0.85
		ROUTE TOTAL	0.85
MD414	16-087S MD210 -	MD5 NORTH OF SILVER HILL	5.15
		ROUTE TOTAL	5.15
MD430	16-088S US1	IN COLLEGE PARK - MD193	0.49
		ROUTE TOTAL	0.49
MD434	16-089S	54TH AVE IN BERWYN HEIGHTS - MD201	0.97
		ROUTE TOTAL	0.97
MD450	16-028P US1ALT	IN BLADENSBURG - MD202/LANDOVER RD/	0.94
MD450	16-027P MD202/LANDOVER RD/ -	BALTO WASH PKWY	0.60
MD450	16-026P BALTO WASH PKWY -	I-495	3.16
MD450	16-026S I-495 -	MD564 @ LANHAM	0.26
MD450	16-025S MD564 @ LANHAM -	MD704/GEO PALMER HWY/	2.59
MD450	16-024S MD704/GEO PALMER HWY/ -	MD197/BOWIE RD/	4.00
MD450	16-023S MD197/BOWIE RD/ -	MD0003 CRAIN HWY	2.78
MD450	16-146P MD0003	CRAIN HWY - PG/AA CO/L SEE MD0003	0.00
		ROUTE TOTAL	14.33

AS OF JULY 1972

PRINCE GEORGES COUNTY

PAGE 8

ROUTE NUMBER	CONTROL SECTION	DESCRIPTION OF CONTROL SECTION	MILEAGE
MD458	16-137S MD0005	AT SILVER HILL - CD3074 MARLBORO PIKE	2.73
		ROUTE TOTAL	2.73
MD459	16-142S	CHEVERLY AVE AT COLUMBIA PK RD - S CORP/LM OF CHEVERLY	0.08
MD459	16-142S	S CORP/LM OF CHEVERLY - CD0356 57TH PLACE	0.28
MD459	16-142S	CD0356 57TH PLACE - SPUR TO US 50	0.53
MD459	16-142S	SPUR TO US 50 - MD0201	0.29
		ROUTE TOTAL	1.18
IS495	16-154I	MG&P G COUNTY LINE - I-95	1.12
IS495	16-155I	I-95 - US1	1.38
IS495	16-156I	US1 - BALTO WASH PKWY	3.06
IS495	16-157I	BALTO WASH PKWY - US50/JOHN HANSON HGWY	3.57
IS495	16-158I	US50/JOHN HANSON HGWY - MD4	7.76
IS495	16-159I	MD4 - I-295/GEO WASH MEM PKWY/	9.11
IS495	16-160I	I-295/GEO WASH MEM PKWY/ - VIRGINIA LINE AT WOODROW WILSON BR	1.71
		ROUTE TOTAL	27.71
MD500	16-039P	DC LINE - MD208/HAMILTON ST/	1.17
MD500	16-038P	MD208/HAMILTON ST/ - US1 @ UNIVERSITY PARK	1.77
		ROUTE TOTAL	2.94
MD501	16-094S	MD212/RIGGS RD/ - MD500/QUEENS CHAPEL ROAD/	1.69
		ROUTE TOTAL	1.69
MD556	16-116S	MD202/LARGE RD/ - MD214/CENTRAL AVE/	2.22
MD556	16-097S	MD214/CENTRAL AVE/ - MD450/DEFENSE HGWY/	4.59

ROUTE NUMBER	CONTROL SECTION	DESCRIPTION OF CONTROL SECTION	MILEAGE
		ROUTE TOTAL	6.81
MD564	16-098S	MD450 @ LANHAM - MD197 IN BOWIE	5.64
		ROUTE TOTAL	5.64
MD631	16-100S	ROAD END - MD373 @ T B	0.35
		ROUTE TOTAL	0.35
MD637	16-101S	DC LINE @ SOUTHERN AVE - MD5/BRANCH AVE/ & SPUR TO MD5	0.60
		ROUTE TOTAL	0.60
MD650	16-040P	DC LINE - MD193/UNIVERSITY BLVD/	1.86
MD650	16-041P	MD193/UNIVERSITY BLVD/ - MD320/PINEY BRANCH RD/	0.94
MD650	16-037P	MD320/PINEY BRANCH RD/ - M&PG COUNTY LINE	0.37
		ROUTE TOTAL	3.17
MD694	16-102S	AGRICULTURAL RESEARCH GATE - MD212 @ BELTSVILLE	0.10
		ROUTE TOTAL	0.10
MD704	16-105P	DC LINE - CD0075 SHERIFF RD	1.50
MD704	16-106P	CD0075 SHERIFF RD - US0050 JOHN HANSON HWY	3.71
MD704	16-106S	US0050 JOHN HANSON HWY - MD0450 ANNAPOLIS RD	1.59
		ROUTE TOTAL	6.80
MD714	16-138S	BEGIN SRC MAINT NEAR SUITLAND PKWY - MD4	0.50
		ROUTE TOTAL	0.50
MD717	16-202S	BEG SRC MAINT @ ENTRANCE TO FAIR GROUND - MD408/MAINST/IN UPPER MARLBORO	0.40
		ROUTE TOTAL	0.40

AS OF JULY 1972

PRINCE GEORGES COUNTY

PAGE 10

ROUTE NUMBER	CONTROL SECTION	DESCRIPTION OF CONTROL SECTION	MILEAGE
MD769B	16-054S	MD450/DEFENSE HGWY/ IN BLADENSBURG - NORTH LIMITS BLADENSBURG	0.45
		ROUTE TOTAL	0.45
MD769C	16-048S	MD201 S OF BLADENSBURG - MD201 IN BLADENSBURG	1.05
		ROUTE TOTAL	1.05
MD769D	16-048S	ROAD END - MD201/KENILWORTH AVE/	0.30
		ROUTE TOTAL	0.30
MD950	16-045S	RD END NE OF SP FROM MD 198 TO I 95 - MD0950I	0.85
		ROUTE TOTAL	0.85
MD969	16-201S	LIVINGSTON RD @ SILESIA ACROSS MD210 - MD210 SERVICE ROAD E	0.40
		ROUTE TOTAL	0.40
MD971	16-108S	MD714 NORTH OF ANDREWS AFB - ROAD END	0.15
		ROUTE TOTAL	0.15
MD972A	16-090S	MD458 - MD4BUS @ DISTRICT HEIGHTS	0.43
		ROUTE TOTAL	0.43
MD973B	16-092S	MD459 W OF CHEVERLY - ROAD END W SIDE B&O RR	0.06
		ROUTE TOTAL	0.06
MD974	16-144S	RD END S OF BELVERDERE RD - MD0556	0.10
		ROUTE TOTAL	0.10
MD976A	16-035S	US0301 S BOUND LANE - RD END N OF ROSARYVILLE RD	0.22
		ROUTE TOTAL	0.22

AS OF JULY 1972

PRINCE GEORGES COUNTY

PAGE 11

ROUTE NUMBER	CONTROL SECTION	DESCRIPTION OF CONTROL SECTION	MILEAGE
MD976B	16-034S	CROSSOVER ON US 301 S OF MD 214 - N BOUND LANE OF US 301	0.22
		ROUTE TOTAL	0.22
MD977F	16-050S	RD END S OF MD 214 - RD END N OF MD 214	0.50
		ROUTE TOTAL	0.50
MD978A	16-064S	MD214 W OF HALL - MD214 E OF HALL	0.67
		ROUTE TOTAL	0.67
MD978B	16-064S	MD0214 - US0301 N BOUND LANE	0.53
MD978B	16-065S	US0301 N BOUND LANE - MD0214	0.36
		ROUTE TOTAL	0.89
MD979	16-182S	US1/SB LANE/ - US1 /NB LANE/ IN LAUREL	0.06
		ROUTE TOTAL	0.06
MD997	16-210S	CO3049 BROCK BRIDGE RD - MD0197 FORT MEADE RD	0.10
		ROUTE TOTAL	0.10
US 1	16-185R	INTERCHANGE RAMPS AT MD193	1.05
		ROUTE TOTAL	1.05
US 1AL	16-181R	INTERSECTION SPURS @ MD450	0.24
		ROUTE TOTAL	0.24
MD 4	16-192R	INTERCHANGE RAMPS @ MD4 & US301	1.34
MD 4	16-197R	INTERCHANGE RAMPS @ MD4 & MD223	1.27
MD 4	16-191R	INTERCHANGE RAMPS @ MD4 & WATER STREET	0.74
MD 4	16-198R	INTERCHANGE RAMPS BETWEEN MD4 & MD408	0.69

AS OF JULY 1972

PRINCE GEORGES COUNTY

PAGE 12

ROUTE NUMBER	CONTROL SECTION	DESCRIPTION OF CONTROL SECTION	MILEAGE
MD 4	16-190R	INTERCHANGE RAMPS @ MD4 & OLD CRAIN HGH	0.51
		ROUTE TOTAL	4.55
MD 5	16-214R	INTERCHANGE RAMPS AT MD 414	1.34
		ROUTE TOTAL	1.34
US 50	16-133R	INTERCHANGE RAMPS @ MD704	1.83
US 50	16-180R	INTERCHANGE RAMPS @ MD202	1.56
US 50	16-032R	INTERCHANGE RAMPS @ US301 & MD3	1.46
US 50	16-179R	INTERCH. RAMPS @ ARDMORE & ARDWICK RDS	1.07
		ROUTE TOTAL	5.92
MD193	16-177R	INTERCHANGE RAMPS @ MD193 & B-W PKWAY	0.68
MD193	16-120R	MD193 TO ADELPHI RD	0.08
		ROUTE TOTAL	0.76
MD193A	16-176R	MD193A TO BALTIMORE-WASHINGTON PKY	0.43
		ROUTE TOTAL	0.43
MD198	16-045R	US1 SOUTH BOUND TO MD198 EAST BOUND	0.76
MD198	16-099R	MD198 EAST BOUND TO US1 SOUTH BOUND	0.16
		ROUTE TOTAL	0.92
MD201	16-130R	INTERCHANGE RAMPS @ MD201 & US50	1.88
MD201	16-145R	INTERCHANGE RAMPS @ MD201 & MD450	0.18
		ROUTE TOTAL	2.06
MD210	16-124R	SERVICE RDS ALONG MD210	5.64
		ROUTE TOTAL	5.64

ROUTE NUMBER	CONTROL SECTION	DESCRIPTION OF CONTROL SECTION	MILEAGE
US301	16-153R	INTERCHANGE RAMPS @ US301 & MD214	1.02
		ROUTE TOTAL	1.02
MD408	16-015R	MD4 WBL TO MD408	0.51
		ROUTE TOTAL	0.51
MD410	16-128R	MD500 TO MD410	0.25
		ROUTE TOTAL	0.25
MD414	16-087R	BONITO ST TO ANDOVER PL	0.07
		ROUTE TOTAL	0.07
IS495	16-163R	INTERCHANGE RAMPS @ I-495 & B-W PKWY	2.48
IS495	16-165R	INTER RAMPS @ I-495 & US50 JOHN HANSON HW	1.93
IS495	16-169R	INTERCHANGE RAMPS @ I-495 & MD4	1.92
IS495	16-174R	INTERCHANGE RAMPS @ I-495 & I-295	1.91
IS495	16-161R	INTERCHANGE RAMPS @ I-495 & US1	1.87
IS495	16-171R	INTERCHANGE RAMPS @ I-495 & MD5	1.86
IS495	16-168R	INTERCHANGE RAMPS @ I-495 & MD214	1.80
IS495	16-173R	INTERCHANGE RAMPS @ I-495 & MD210	1.72
IS495	16-162R	INTERCHANGE RAMPS @ I-495 & MD201	1.61
IS495	16-167R	INTERCHANGE RAMPS @ I-495 & MD202	1.37
IS495	16-164R	INTERCHANGE RAMPS @ I-495 & MD450	1.20
IS495	16-170R	INTERCHANGE RAMPS @ I-495 & SUITLAND RD	0.46
IS495	16-172R	INTERCHANGE RAMPS @ I-495 & MD414	0.44
IS495	16-170R	INTERCH. RAMPS @ I-495 & FORESTVILLE RD	0.31
		ROUTE TOTAL	20.88

AS OF JULY 1972

PRINCE GEORGES COUNTY

PAGE 14

ROUTE NUMBER	CONTROL SECTION	DESCRIPTION OF CONTROL SECTION	MILEAGE
MD556	16-116R	MD556 TO MD202	0.09
		ROUTE TOTAL	0.09
MD637	16-101R	MD5 TO MD637	0.03
		ROUTE TOTAL	0.03
MD704	16-215R	RAMPS AT MD 202	2.04
		ROUTE TOTAL	2.04
MD769C	16-048R	SPURS AT MD769C	0.23
		ROUTE TOTAL	0.23
MD950A	16-212R	MD 950I TO MD 950B	0.10
		ROUTE TOTAL	0.10
MD950B	16-212R	MD 950Y TO MD 950A	0.05
		ROUTE TOTAL	0.05
MD950C	16-212R	MD 950 TO NORTH MD 950	0.03
		ROUTE TOTAL	0.03
MD950D	16-212R	EAST OF I 95 TO WEST OF I 95	0.14
		ROUTE TOTAL	0.14
MD950E	16-212R	BOUNDS AVE CD 3069 TO MD 198	0.22
		ROUTE TOTAL	0.22
MD950F	16-212R	BOUNDS LANE TO ROAD END	0.33
		ROUTE TOTAL	0.33

AS OF JULY 1972

PRINCE GEORGES COUNTY

PAGE 15

ROUTE NUMBER	CONTROL SECTION	DESCRIPTION OF CONTROL SECTION	MI EAGE
MD950G	16-212R	CONTEE RD TO AITCHESON RD	0.10
		ROUTE TOTAL	0.10
MD950H	16-212R	CONTEE RD CO6 TO CHERRY LA CO7	0.03
		ROUTE TOTAL	0.03
MD950I	16-212R	CHERRY LA CO 7 TO MD 950	0.74
		ROUTE TOTAL	0.74
MD950J	16-212R	EAST OF I 95 TO WEST OF I 95	0.64
		ROUTE TOTAL	0.64
MD950K	16-212R	BRIGGS CHANEY RD TO OLD GUNPOWDER RD	0.53
		ROUTE TOTAL	0.53
MD950L	16-212R	NORTH OF I 95 TO SOUTH OF I 95	0.28
		ROUTE TOTAL	0.28
MD950M	16-212R	MD 212 TO BELTSVILLE RD CO 13	0.53
		ROUTE TOTAL	0.53
MD950N	16-212R	OLD POWDER MILL RD TO BELTSVILLE RD	0.03
		ROUTE TOTAL	0.03
MD950P	16-212R	BRIGGS CHANEY RD CO 12 TO FAIRLAND RD	0.04
		ROUTE TOTAL	0.04
MD950R	16-212R	MD 950 J TO RD END	0.04
		ROUTE TOTAL	0.04


AS OF JULY 1972

PRINCE GEORGES COUNTY

PAGE 16

ROUTE NUMBER	CONTROL SECTION	DESCRIPTION OF CONTROL SECTION	MILEAGE
MD950S	16-212R	MONTGOMERY RD TO 34TH PLACE	0.17
		ROUTE TOTAL	0.17
MD950T	16-212R	KENNY ST CD 2008 TO CAVERLY AVE	0.02
		ROUTE TOTAL	0.02
MD950U	16-212R	CHERRY HILL RD TO W CHERRY HILL RD	0.06
		ROUTE TOTAL	0.06
MD950V	16-212R	SELLMAN RD TO CHERRY HILL RD	0.22
		ROUTE TOTAL	0.22
MD950W	16-212R	SOUTH OF I 95 TO NORTH I 95	0.28
		ROUTE TOTAL	0.28
MD950Y	16-212R	RD END E OF MD950B TORO END W OF MD950B	0.11
		ROUTE TOTAL	0.11
MD963	16-105R	HILL RD-END SRC MAINT/E SIDE OF MD704/	0.07
		ROUTE TOTAL	0.07
MD964	16-183R	RD END - RED TOP RD /W SIDE MD212/	0.10
		ROUTE TOTAL	0.10
MD965	16-130R	DC LINE-DC LINE @ KENILWORTH AVE	0.62
		ROUTE TOTAL	0.62
MD967	16-139R	END OF PARKING LOT-COLEBROOK DR/W MD5	0.17
		ROUTE TOTAL	0.17

ROUTE NUMBER	CONTROL SECTION	DESCRIPTION OF CONTROL SECTION	MILEAGE
MD967A	16-139R	MD 5 TO MD 414	0.97
		ROUTE TOTAL	0.97
MD967B	16-139R	BEG SRC MAINT=MD5 /WEST SIDE OF MD5/	0.36
		ROUTE TOTAL	0.36
MD967C	16-139R	KEPPLER RD=LONGVIEW RD/WEST SIDE OF MD5	0.14
		ROUTE TOTAL	0.14
MD967D	16-139R	SCHULTZ RD=RD END/W SIDE MD5/N OF MD223	0.10
		ROUTE TOTAL	0.10
MD968	16-178R	MD193= NAT GUARD ARMORY IN GREENBELT	0.06
		ROUTE TOTAL	0.06
MD976	16-031R	MD3=MD3 S OF PRIEST BRIDGE/E SIDE MD3	0.30
		ROUTE TOTAL	0.30
MD976C	16-034R	US301=RD END/NORTH OF WESTERN BRANCH/	0.15
		ROUTE TOTAL	0.15
MD977G	16-213R	SERVICE RD FROM RAM 8 TO ROAD END	0.13
		ROUTE TOTAL	0.13
MD978A	16-064R	MD978A TO END	0.10
		ROUTE TOTAL	0.10
MD980	16-193R	MD4 GREEN LANDING RD/=END SRC MAINT	0.56
		ROUTE TOTAL	0.56
MAINLINE COUNTY TOTAL			352.78
NON-MAINLINE COUNTY TOTAL			56.55



AS OF JULY 1972

QUEEN ANNES COUNTY

PAGE 1

ROUTE NUMBER	CONTROL SECTION	DESCRIPTION OF CONTROL SECTION	MILEAGE
MD 8	17-047S	ROAD END AT ROMANCOKE - OLD MATAPEAKE FERRY RD	5.77
MD 8	17-023S	OLD MATAPEAKE FERRY RD - MD 759C	2.08
MD 8 TLL	17-054S	MD 759C - MD 759B	0.46
		ROUTE TOTAL	8.31
MD 18A	17-019S	BEGIN SRC MAINT AT LOVE POINT - US50 WEST OF CHESTER	4.89
		ROUTE TOTAL	4.89
MD 18B	17-018S	US0050 THE OCEAN GATEWAY - US0050 W OF KENT NARROWS CD0187 AHEAD	2.18
		ROUTE TOTAL	2.18
MD 18C	17-017S	US0050 E OF KENT NARROWS - MD0456B S OF QUEENSTOWN	5.50
MD 18C	17-016S	MD0456B S OF QUEENSTOWN - MD0213 IN CENTERVILLE	6.88
		ROUTE TOTAL	12.38
MD 18D	17-018S	MD0018B NO NAME - RD END E OF MD0018B	0.36
		ROUTE TOTAL	0.36
MD 19	17-048S	MD0213 N OF CHURCH HILL - MD0900 N OF CHURCH HILL	0.47
MD 19	17-007S	MD0300 N OF CHURCH HILL - MD0019A IN CHURCH HILL	0.58
MD 19	17-020S	MD0019A IN CHURCH HILL - MD0313 AT ENGLSIDE	7.62
		ROUTE TOTAL	8.67
MD 19A	17-007S	MD0213 SW OF CHURCH HILL - MD0019 IN CHURCH HILL	0.49
		ROUTE TOTAL	0.49
US 50 TLL	17-043P	AA CO/L - BEG SRC MAINT E OF COX CREEK	4.54
US 50	17-001P	BEG SRC MAINT E OF COX CREEK - US0301 AT QUEENSTOWN INTERCHANGE	7.39

AS OF JULY 1972

QUEEN ANNES COUNTY

PAGE 2

ROUTE NUMBER	CONTROL SECTION	DESCRIPTION OF CONTROL SECTION	MILEAGE
US 50	17-003P	US0301 AT QUEENSTOWN INTERCHANGE - MD0213 AT	5.51
US 50	17-004P	MD0662 MD0213 AT MD0662 - TAL CO/L	1.50
		ROUTE TOTAL	18.94
MD213	17-038S	MD404 AT WYE MILLS - US0050 N OF WYE MILLS	0.82
MD213	17-005P	US0050 N OF WYE MILLS - S CI/L CENTREVILLE	5.63
MD213	17-006P	S CI/L CENTREVILLE - N CI/L CENTREVILLE	2.11
MD213	17-007P	N CI/L CENTREVILLE - MD0019A SW OF CHURCH HILL	7.33
MD213	17-055P	MD0019A SW OF CHURCH HILL - MD0019 NW OF CHURCH HILL	1.33
MD213	17-048P	MD0019 NW OF CHURCH HILL - KENT CO/L	5.87
		ROUTE TOTAL	22.27
MD290	17-024S	MD300 AT DUDLEY CORNERS - K&QA COUNTY LINE	4.83
		ROUTE TOTAL	4.83
MD300	17-009P	MD0213 N OF CHURCH HILL - DELAWARE ST/L	13.65
		ROUTE TOTAL	13.65
US301 TLL	17-043P	ANNE ARUNDEL CO/L - BEG SRC E OF COX CREEK	0.00
US301	17-001P	SEE US0050 BEG SRC E OF COX CREEK - US0050 OCEAN GATEWAY	0.00
US301	17-040P	SEE US0050 US0050 OCEAN GATEWAY - MD0213 WYE MILLS CENTREVILLE RD	5.82
US301	17-041P	MD0213 WYE MILLS CENTREVILLE RD - MD0305 HOPE RD	4.58
US301	17-042P	MD0305 HOPE RD - KENT CO/L	17.31
		ROUTE TOTAL	27.71
MD302	17-025S	US301 - MD313 IN BARCLAY	3.49
MD302	17-026S	MD313 IN BARCLAY - CO&QA COUNTY LINE	4.29

AS OF JULY 1972

QUEEN ANNES COUNTY

PAGE 3

ROUTE NUMBER	CONTROL SECTION	DESCRIPTION OF CONTROL SECTION	MILEAGE
		ROUTE TOTAL	7.78
MD303	17-014S	QUEEN ANNE/TALBOT CO/L - MD0404	0.42
		ROUTE TOTAL	0.42
MD304	17-044S	CD0142 SPIDER WEB RD - NW CI/L CENTREVILLE	2.44
MD304	17-029S	SE CI/L CENTREVILLE - MD0481 RUTHSBURG RD	6.07
MD304	17-049S	MD0481 RUTHSBURG RD - CAROLINE CO/L	4.76
		ROUTE TOTAL	13.27
MD305	17-030S	MD213 IN CENTREVILLE - END SRC MAINT AT HOPE	5.15
		ROUTE TOTAL	5.15
MD309	17-015S	QA&T COUNTY LINE - NEIGHBORS ROAD AT STARR	5.24
MD309	17-027S	NEIGHBORS ROAD AT STARR - MD213	3.97
		ROUTE TOTAL	9.21
MD313	17-012P	CO&QA COUNTY LINE - MD19 AT INGLESIDE	1.95
MD313	17-011P	MD19 AT INGLESIDE - MD300 IN SUDLERSVILLE	6.81
MD313	17-010P	MD300 IN SUDLERSVILLE - MD544	3.83
MD313	17-010S	MD544 - K&QA COUNTY LINE	2.29
		ROUTE TOTAL	14.88
MD404	17-031S	US0050 OCEAN GATEWAY - QA/T CO/L	1.40
MD404	17-000S	QA/T CO/L - QA&T COUNTY LINE	0.01
MD404	17-013P	QA&T COUNTY LINE - CO&QA COUNTY LINE	1.48
		ROUTE TOTAL	2.89

AS OF JULY 1972

QUEEN ANNES COUNTY

PAGE 4

ROUTE NUMBER	CONTROL SECTION	DESCRIPTION OF CONTROL SECTION	MILEAGE
MD405	17-032S	MD 304 - MD 19 NEAR CHURCH HILL	8.67
		ROUTE TOTAL	✓ 8.67
MD456A	17-033S	US50 - MD18C IN QUEENSTOWN	1.21
		ROUTE TOTAL	✓ 1.21
MD456B	17-033S	MD18C - MD456A IN QUEENSTOWN	0.70
		ROUTE TOTAL	✓ 0.70
MD481	17-034S	MD309 - MD304 AT RUTHSBURG	5.14
		ROUTE TOTAL	✓ 5.14
MD544	17-035S	MD213 S OF CHESTERTOWN - MD290 SOUTH OF CRUMPTON	7.04
MD544	17-036S	MD290 SOUTH OF CRUMPTON - US301	2.32
MD544	17-036P	US301 - MD313	0.20
		ROUTE TOTAL	✓ 9.56
MD552	17-037S	BEG SRC MAINT AT DOMINION - US 50 AT CHESTER	2.29
		ROUTE TOTAL	✓ 2.29
MD759B	17-045S	ROAD END - MD 18A AT STEVENSVILLE	0.37
		ROUTE TOTAL	✓ 0.37
MD759C	17-045S	MD8 - ROAD END SOUTH OF US50	0.24
		ROUTE TOTAL	✓ 0.24
MD802	17-022S	MD8 - MD8 AT NORMANS	1.03
		ROUTE TOTAL	✓ 1.03


MD662 → 0.82

AS OF JULY 1972

QUEEN ANNES COUNTY

PAGE 5

ROUTE NUMBER	CONTROL SECTION	DESCRIPTION OF CONTROL SECTION	MILEAGE
MD836A	17-046S MD0213	- MD0213 NORTH OF CENTREVILLE	0.17
		ROUTE TOTAL	✓ 0.17
MD837	17-050S MD300	- MD 313 IN SUDLERSVILLE	0.12
		ROUTE TOTAL	✓ 0.12
MD838	17-051S CD0156	BACK - CD0156 WYE ISLAND RD AHEAD	0.13
		ROUTE TOTAL	✓ 0.13
MD 18A	17-019R	US50 TO MD18A	0.30
		ROUTE TOTAL	✓ 0.30
MD 18C	17-017R MD0018C	TO RD END AT KENT NARROWS	0.15
		ROUTE TOTAL	✓ 0.15
US301	17-053R	INTERCHANGE RAMPS AT MD290	0.40
		ROUTE TOTAL	✓ 0.40
MD404	17-031R US50 EBL	TO MD404	0.08
		ROUTE TOTAL	✓ 0.08
MD456A	17-033R US50 WBL	TO MD456A	0.10
		ROUTE TOTAL	✓ 0.10
MD835	17-052R MD18C	- SEWARD MARINA RD CD185	0.50
		ROUTE TOTAL	✓ 0.50
MAINLINE COUNTY TOTAL			208.73
NON-MAINLINE COUNTY TOTAL			1.53



ROUTE NUMBER	CONTROL SECTION	DESCRIPTION OF CONTROL SECTION	MILEAGE
MD 5	18-013S	BEG ST MAINT AT POINT LOOKOUT - CO0409 SCOTLAND BEACH RD	2.96
MD 5	18-012S	CO0409 SCOTLAND BEACH RD - MD0235 THREE NOTCH RD	3.96
MD 5	18-057S	MD0235 THREE NOTCH RD - MD0584	6.26
MD 5	18-057P	MD0584 - MD0246 GREAT MILLS LEXINGTON PARK RD	6.16
MD 5	18-006P	MD0246 GREAT MILLS LEXINGTON PARK RD - MD0244 BEAVUE RD	7.58
MD 5	18-005P	MD0244 BEAVUE RD - MD0943	3.54
MD 5	18-004P	MD0943 - MD0242 COLTON POINT RD	5.79
MD 5	18-003P	MD0242 COLTON POINT RD - MD0235 THREE NOTCH RD	4.71
MD 5	18-002P	MD0235 THREE NOTCH RD - MD0006 LA PLATA NEW MARKET RD	4.53
MD 5	18-001P	MD0006 LA PLATA NEW MARKET RD - ST MARYS AND CHARLES CD/L	2.51
		ROUTE TOTAL	48.00
MD 6	18-008P	CH&SM COUNTY LINE - MD5 AT NEW MARKET	1.19
MD 6	18-014S	MD5 AT NEW MARKET - MD235 AT TURNER	8.43
		ROUTE TOTAL	9.62
MD234	18-058P	CH&SM COUNTY LINE - MD238 AT CHAPTICO	4.92
MD234	18-059P	MD238 AT CHAPTICO - MD242 AT CLEMENTS	4.24
MD234	18-022P	MD242 AT CLEMENTS - MD5 NW OF LEONARNTOWN	3.50
		ROUTE TOTAL	12.66
MD235	18-055S	MD 5 @ RIDGE - MD 712 @ HERMANVILLE	9.90
MD235	18-017S	MD 712 @ HERMANVILLE - MD 246 @ LEXINGTON PARK	2.09
MD235	18-010P	MD 246 @ LEXINGTON PARK - MD 245 @ HOLLYWOOD	8.81
MD235	18-009P	MD 245 @ HOLLYWOOD - MD 5 SE OF MECHANICSVILLE	9.97
		ROUTE TOTAL	30.77

AS OF JULY 1972

ST. MARYS COUNTY

PAGE 2

ROUTE NUMBER	CONTROL SECTION	DESCRIPTION OF CONTROL SECTION	MILEAGE
MD236	18-020S	MD234 @ BUDDS CREEK - RYCEVILLE RD	2.63
MD236	18-019S	RYCEVILLE RD - MD5 @ NEW MARKET	3.65
		ROUTE TOTAL	6.28
MD238	18-023S	MD0242 AT MILESTOWN - MD0234 AT CHAPTICO	7.25
MD238	18-016S	MD0234 AT CHAPTICO - MD0005 AT HELEN	3.71
		ROUTE TOTAL	10.96
MD239	18-024S	BEG SRC MAINT @ BUSHWOOD WHARF - MD242	1.64
		ROUTE TOTAL	1.64
MD242	18-028S	CO0141 BEACH RD - MD0470 OAKLEY RD	7.00
MD242	18-027S	MD0470 OAKLEY RD - MD0234 AT CLEMENTS	1.93
MD242	18-026S	MD0234 AT CLEMENTS - MD0005 AT MORGANZA	4.01
		ROUTE TOTAL	12.94
MD242A	18-053S	MD0242 - MD0005	0.10
		ROUTE TOTAL	0.10
MD243	18-029S	RD END E OF CO0165 - MD0943	4.49
MD243	18-061S	MD0943 - MD0005 WALDORF LEONARDTOWN RD	0.17
		ROUTE TOTAL	4.66
MD244	18-030S	MD0005 - MD0249	10.55
MD244	18-056S	MD0249 - MD0249 SEE MD0249	0.00
MD244	18-031S	MD0249 - CO0302 FROG MARSH RD AHD	2.89
		ROUTE TOTAL	13.44

ROUTE NUMBER	CONTROL SECTION	DESCRIPTION OF CONTROL SECTION	MILEAGE
MD245	18-032S	MD5 IN LEONARDTOWN - MD235 AT HOLLYWOOD	5.36
MD245	18-033S	MD235 AT HOLLYWOOD - END SRC MAINT	2.30
		ROUTE TOTAL	7.66
MD246	18-011S	MD0005 AT GREAT MILLS - MD0235	3.31
MD246	18-011S	MD0235 - END MAINT AT PATUXENT NAVAL STA	0.08
		ROUTE TOTAL	3.39
MD247	18-034S	MD5 AT LOVEVILLE - ALBERTWOOD RD NEAR OAKVILLE	2.94
		ROUTE TOTAL	2.94
MD249	18-036S	CO0327 THOMPSON RD BACK - MD0498 AT PINEY PT	2.43
MD249	18-056S	MD0498 AT PINEY PT - MD0005 AT CALLAWAY	7.44
		ROUTE TOTAL	9.87
MD252	18-037S	BEG SRC MAINT @ POTOMAC - MD5 @ RIDGE	1.72
		ROUTE TOTAL	1.72
MD326	18-038S	ROAD END @ BRETON BAY - MD5 IN LEONARDTOWN	0.32
		ROUTE TOTAL	0.32
MD470	18-042S	MD242 NORTH OF AVENUE - MD242 SOUTH OF DYNARD	3.78
		ROUTE TOTAL	3.78
MD471	18-044S	MD5 - END SRC MAINT AT JARBOESVILLE RUN	1.02
		ROUTE TOTAL	1.02
MD472	18-045S	MD235 AT OAKVILLE - END SRC MAINT AT SANDGATES	2.59
		ROUTE TOTAL	2.59

AS OF JULY 1972

ST. MARYS COUNTY

PAGE 4

ROUTE NUMBER	CONTROL SECTION	DESCRIPTION OF CONTROL SECTION	MILEAGE
MD489	18-054S	MD5 AT PARK HALL - MD235	1.29
		ROUTE TOTAL	1.29
MD498	18-046S	BEG SRC MAINT - MD249 @ PINEY POINT	0.96
		ROUTE TOTAL	0.96
MD520	18-048S	BEG SRC MAINT @ WHITES NECK POINT - MD239	2.64
		ROUTE TOTAL	2.64
MD574	18-049S	MD235 - END SRC MAINT AT CLARK'S LANDING	1.34
		ROUTE TOTAL	1.34
MD584	18-050S	MD5 - MD5 AT ST MARYS CITY	0.41
		ROUTE TOTAL	0.41
MD712	18-052S	MD235 AT HERMANVILLE - BACK GATE OF NAVAL AIR STATION	1.11
		ROUTE TOTAL	1.11
MD860	18-018S	MD235 SOUTHEAST OF LEXINGTON PARK - MD235 SOUTHEAST OF LEXINGTON PARK	1.36
		ROUTE TOTAL	1.36
MD861A	18-035S	MD249 - MD249/WEST SIDE MD249 & SOUTH OF MD244	0.28
		ROUTE TOTAL	0.28
MD861B	18-035S	MD249 - MD249/WEST SIDE MD249 AT TALL TIMBERS/	0.51
		ROUTE TOTAL	0.51
MD861C	18-035S	MD249 - MD249/E SIDE MD249 S OF TALL TIMBERS/	0.35
		ROUTE TOTAL	0.35

AS OF JULY 1972

ST. MARYS COUNTY

PAGE 5

ROUTE NUMBER	CONTROL SECTION	DESCRIPTION OF CONTROL SECTION	MILEAGE
MD861D	18-035S	RD END S OF CD0316 - RD END N OF CD0316	0.24
		ROUTE TOTAL	0.24
MD863	18-007S	BAUER RD - RD END/W OF MD5 SE OF ST MARYS CITY/	0.06
		ROUTE TOTAL	0.06
MD863B	18-007S	MD5 NORTH OF RIDGE - ROAD END	0.36
		ROUTE TOTAL	0.36
MD868E	18-015S	MD234 - ROAD END/S SIDE MD234 E OF BRENT DAVIS	0.17
		ROUTE TOTAL	0.17
MD868F	18-021S	ROAD END WEST OF MD238 @ CHAPTICO - MD234	0.57
		ROUTE TOTAL	0.57
MD868G	18-015S	MD0236 - RD END E OF MD0236	0.07
		ROUTE TOTAL	0.07
MD868H	18-015S	RD END N OF SPUR TO MD0234 - RD END S OF SPUR TO MD0234	0.40
		ROUTE TOTAL	0.40
MD868J	18-015S	RD END S OF SPUR TO MD0234 - RD END N OF SPUR TO MD0234	0.23
		ROUTE TOTAL	0.23
MD868K	18-015S	MD0234 - RD END W OF MD0234	0.25
		ROUTE TOTAL	0.25
MD943	18-029S	MD0243 COMPTON RD - MD0005 WALDORF LEONARDTOWN RD	0.18
		ROUTE TOTAL	0.18

AS OF JULY 1972

ST. MARYS COUNTY

PAGE 6

ROUTE NUMBER	CONTROL SECTION	DESCRIPTION OF CONTROL SECTION	MILEAGE
MD234	18-022R	SPURS AT MD5	0.09
		ROUTE TOTAL	0.09
MD238	18-016R	MD0238 TO MD0005	0.11
		ROUTE TOTAL	0.11
MD246	18-011R	MD0246 TO MD0005	0.16
		ROUTE TOTAL	0.16
MD860	18-018R	SPURS AT MD860	0.19
		ROUTE TOTAL	0.19
MD861A	18-035R	MD861A TO ROAD END	0.06
		ROUTE TOTAL	0.06
MD861B	18-035R	MD861B TO ROAD END	0.07
		ROUTE TOTAL	0.07
MD861D	18-035R	CONNECTOR TO MD0249	0.04
		ROUTE TOTAL	0.04
MD863A	18-060R	MD5-MD5 N OF NEW MARKET/E SIDE OF MD5	0.17
		ROUTE TOTAL	0.17
MD868B	18-015R	CONNECTOR TO MD0234	0.07
		ROUTE TOTAL	0.07
MD868C	18-015R	CONNECTOR TO MD0234	0.03
		ROUTE TOTAL	0.03

MAINLINE COUNTY TOTAL	197.14
NON-MAINLINE COUNTY TOTAL	0.99

AS OF JULY 1972

SOMERSET COUNTY

PAGE 1

ROUTE NUMBER	CONTROL SECTION	DESCRIPTION OF CONTROL SECTION	MILEAGE
US 13	19-039P	S&W COUNTY LINE - MD413 AT WESTOVER	8.48
US 13	19-038P	MD413 AT WESTOVER - MD363 WEST OF PRINCESS ANNE	4.94
US 13	19-037P	MD363 WEST OF PRINCESS ANNE - MD675 NORTH OF PRINCESS ANNE	1.98
US 13	19-036P	MD675 NORTH OF PRINCESS ANNE - S&W COUNTY LINE	4.88
		ROUTE TOTAL	20.28
MD357	19-006S	BEGIN SRC MAINT SOUTHEAST OF MARION - END SRC MAINT NORTHWEST OF MARION	1.57
		ROUTE TOTAL	1.57
MD358	19-009S	MD0380 - S LIMITS OF CRISFIELD	0.56
MD358	19-000S	S LIMITS OF CRISFIELD - MU0020 ASBURY AVE IN CRISFIELD SEE MU0020	0.00
MD358	19-000S	MU0020 ASBURY AVE IN CRISFIELD - N CORP LIMITS OF CRISFIELD SEE MU0430	0.00
MD358	19-007S	N CORP LIMITS OF CRISFIELD - CD0128 AHEAD	0.76
		ROUTE TOTAL	1.32
MD360	19-011S	CD0262 BACK S OF SACKERTOWN - MD0358	0.68
		ROUTE TOTAL	0.68
MD361	19-012S	BEGIN SRC MAINT WEST OF UPPER FAIRMOUNT - MD413 SOUTH OF WESTOVER	5.62
		ROUTE TOTAL	5.62
MD362	19-013S	BEGIN SRC MAINT @ BOBTOWN RD - MD675 NORTH OF PRINCESS ANNE	6.23
		ROUTE TOTAL	6.23
MD363	19-016S	RD END AT DEAL IS - RILEY ROBERTS RD AT DAMES QUARTER	6.76
MD363	19-015S	RILEY ROBERTS RD AT DAMES QUARTER - MD627 S OF VENTON	6.33
MD363	19-014S	MD627 S OF VENTON - END SRC MAINT @ MANSION AVE	5.23
		ROUTE TOTAL	18.32

AS OF JULY 1972

SOMERSET COUNTY

PAGE 2

ROUTE NUMBER	CONTROL SECTION	DESCRIPTION OF CONTROL SECTION	MILEAGE
MD364	19=017S	MD675A WEST OF POCOMOKE CITY - S&W COUNTY LINE	2.81
		ROUTE TOTAL	2.81
MD380	19=018S	BEGIN SRC MAINT @ APE HOLE RD - EAST LIMITS CRISFIELD	1.56
		ROUTE TOTAL	1.56
MD388	19=019S	MD675 IN PRINCESS ANNE - END SRC MAINT	2.38
		ROUTE TOTAL	2.38
MD413	19=035P	BEG SRC MAINT AT DOCK ST - NORTH LIMITS CRISFIELD	1.53
MD413	19=004P	NORTH LIMITS CRISFIELD - US13 NORTH OF WESTOVER	13.08
		ROUTE TOTAL	14.61
MD460	19=021S	BEG SRC MAINT AT NORTH LIMITS CRISFIELD - MD413	0.78
		ROUTE TOTAL	0.78
MD529	19=023S	MD675 N OF PRINCESS ANNE - US13 NEAR LORETTO	2.59
		ROUTE TOTAL	2.59
MD598	19=025S	SOUTH LMTS PRINCESS ANNE - MD675 IN PRINCESS ANNE	0.04
		ROUTE TOTAL	0.04
MD627	19=026S	BEGIN SRC MAINT AT ORIOLE BACK RD - MD363	2.48
		ROUTE TOTAL	2.48
MD667	19=029S	EAST LIMITS CRISFIELD - MD413 AT WARD	2.77
MD667	19=028S	MD413 AT WARD - MD357 AT MARION	3.78
MD667	19=027S	MD357 AT MARION - OLD WESTOVER-MARION RD @ HUDSON CORNER	3.84
MD667	19=020S	OLD WESTOVER-MARION RD @ HUDSON CORNER - US13 NW OF POCOMOKE CITY	7.22

AS OF JULY 1972

SOMERSET COUNTY

PAGE 3

ROUTE NUMBER	CONTROL SECTION	DESCRIPTION OF CONTROL SECTION	MILEAGE
		ROUTE TOTAL	17.61
MD673A	19-032S	MDO413 - US0013 MD 920B AHEAD	0.53
		ROUTE TOTAL	0.53
MD675	19-002S	US 13 S OF PRINCESS ANNE - PRINCE WILLIAM ST IN PRINCESS ANNE	1.51
MD675	19-001S	PRINCE WILLIAM ST IN PRINCESS ANNE - US 13 N OF PRINCESS ANNE	1.88
		ROUTE TOTAL	3.39
MD675A	19-003S	S&WD COUNTY LINE @ POCOMOKE CITY - MD364	0.32
		ROUTE TOTAL	0.32
MD918	19-041S	MD 675 - MARYLAND COLLEGE GROUNDS	0.22
		ROUTE TOTAL	0.22
MD675	19-002R	MD675 TO US13	0.04
		ROUTE TOTAL	0.04
MD920	19-040R	US13-US13 AT SRC GARAGE S OF PR/ANNE	0.97
		ROUTE TOTAL	0.97
MD920A	19-040R	MD362 RD END/WEST SIDE US13/	0.42
		ROUTE TOTAL	0.42
MD920B	19-040R	US13-CAMP RD/NE OF WESTOVER/E SIDE US13	0.32
		ROUTE TOTAL	0.32
MD920C	19-040R	US13-RD END/WEST SIDE US13/OPPOSITE CO86	0.18
		ROUTE TOTAL	0.18

AS OF JULY 1972

SOMERSET COUNTY

PAGE 4


ROUTE NUMBER	CONTROL SECTION	DESCRIPTION OF CONTROL SECTION	MILEAGE
MD920D	19-040R US13	RD END/EAST SIDE US13/	0.43
		ROUTE TOTAL	0.43
MD920E	19-040R US13	RD END/WEST SIDE US13/	0.04
		ROUTE TOTAL	0.04
MD920F	19-040R US13	RD END/NORTH SIDE US13 N OF CO195	0.08
		ROUTE TOTAL	0.08
MD920G	19-040R MD920F	RD END/NORTH SIDE US13	0.09
		ROUTE TOTAL	0.09
MD920H	19-040R US13	RD END/SOUTH SIDE US13	0.09
		ROUTE TOTAL	0.09
MD920J	19-040R US13	RD END/SOUTH SIDE OF US13	0.24
		ROUTE TOTAL	0.24
MD920K	19-040R WALTER JOHNSON RD	RD END/EAST SIDE US13	0.18
		ROUTE TOTAL	0.18
MD920L	19-040R MENNONITE CHURCH RD	RD END /W SIDE US13	0.84
		ROUTE TOTAL	0.84
MD920M	19-040R RD END=WALTER JOHNSON RD	RD END/E US13	0.04
		ROUTE TOTAL	0.04
MD920N	19-040R US13	RD END/WEST OF US13	0.11
		ROUTE TOTAL	0.11

AS OF JULY 1972

SOMERSET COUNTY

PAGE 5

ROUTE NUMBER	CONTROL SECTION	DESCRIPTION OF CONTROL SECTION	MILEAGE
MD920Q	19-040R	US13- RD END/WEST OF US13 AT COSTEN RD	0.12
		ROUTE TOTAL	0.12
MD920P	19-040R	US13- RD END/EAST SIDE OF US13	0.28
		ROUTE TOTAL	0.28
MD920Q	19-040R	US13- RD END/WEST SIDE US13	0.20
		ROUTE TOTAL	0.20
MD920R	19-040R	US13- RD END/EAST SIDE US13	0.06
		ROUTE TOTAL	0.06
MD920S	19-040R	US13- RD END/WEST SIDE OF US13	0.11
		ROUTE TOTAL	0.11
MD920T	19-040R	US13- RD END/WEST SIDE OF US13/N OF MD667	0.06
		ROUTE TOTAL	0.06
		MAINLINE COUNTY TOTAL	103.34
		NON-MAINLINE COUNTY TOTAL	4.90



AS OF JULY 1972

TALBOT COUNTY

PAGE 1

ROUTE NUMBER	CONTROL SECTION	DESCRIPTION OF CONTROL SECTION	MILEAGE
MD 33	20-028S	BEGIN SRC MAINT SOUTH OF TILGHMAN - MD579	10.99
MD 33	20-008S	MD579 - MD370 AT BLOOMFIELD	10.26
MD 33	20-009S	MD370 AT BLOOMFIELD - MD322 AT EASTON	1.73
MD 33	20-032S	MD322 AT EASTON - US50 NORTH OF EASTON	2.05
		ROUTE TOTAL	25.03
US 50	20-001P	MD0404 AT QA CD/L - MD0309	8.88
US 50	20-002P	MD0309 - S CORP LIMITS OF EASTON	5.11
US 50	20-003P	S CORP LIMITS OF EASTON - CHOPTANK RIVER BRIDGE	10.82
		ROUTE TOTAL	24.81
MD303	20-012S	MD0309	3.64
MD303	20-012S	TO MD0404ALIN QUEEN ANNE SEE MD0404AL	0.00
MD303	20-011S	MD0404ALIN QUEEN ANNE - TAL/QA CD/L	0.12
		ROUTE TOTAL	3.76
MD309	20-031S	US50 NORTH OF EASTON - QA&T COUNTY LINE	9.56
		ROUTE TOTAL	9.56
MD322	20-035S	US0050 OCEAN GATEWAY - MD0333 OXFORD EASTON RD	1.59
MD322	20-033S	MD0333 OXFORD EASTON RD - MD0033 EASTON CLAIBORNE RD	1.39
MD322	20-009S	MD0033 EASTON CLAIBORNE RD - MD0565B WASHINGTON ST	0.51
		ROUTE TOTAL	3.49
MD328	20-004P	US50 AT EASTON - CO&T COUNTY LINE	8.93
		ROUTE TOTAL	8.93
MD329	20-013S	MD33 WEST OF NEWCOMB - MD33 AT KIRKHAM	3.55

AS OF JULY 1972

TALBOT COUNTY

PAGE 2

ROUTE NUMBER	CONTROL SECTION	DESCRIPTION OF CONTROL SECTION	MILEAGE
		ROUTE TOTAL	3.55
MD331	20-014P	CAR AND TAL CO LINE - DOVER ST IN EASTON	4.47
		ROUTE TOTAL	4.47
MD333	20-017S	ROAD END IN OXFORD - MD565/S WASH ST/ IN EASTON	9.96
		ROUTE TOTAL	9.96
MD334	20-018S	RD END E OF TRED AVON RIVER	0.80
MD370	20-019S	MD33 AT BLOOMFIELD - END SRC MAINT.	1.58
		ROUTE TOTAL	2.38
MD404	20-020S	QA&T COUNTY LINE - US50	1.07
MD404	20-006P	US50 - QA&T COUNTY LINE	4.82
		ROUTE TOTAL	5.89
MD404AL	20-021S	MD404 WEST OF QUEEN ANNE - CO&T COUNTY LINE	1.83
		ROUTE TOTAL	1.83
MD451	20-007S	MD0033 - RD END AT EASTERN BAY	1.75
		ROUTE TOTAL	1.75
MD451A	20-007S	MD0033 - MD0451	0.39
		ROUTE TOTAL	0.39
MD518	20-023S	MD404 ALT. IN QUEEN ANNE - END SRC MAINT. IN QUEEN ANNES COUNTY	0.08
		ROUTE TOTAL	0.08
MD565	20-024S	US0050 OCEAN GATEWAY AT TRAPPE - US0050 OCEAN GATEWAY EBL	5.90

AS OF JULY 1972

TALBOT COUNTY

PAGE 3

ROUTE NUMBER	CONTROL SECTION	DESCRIPTION OF CONTROL SECTION	MILEAGE
		ROUTE TOTAL	5.90
MD565A	20-0165 MD0322	IN EASTON - MD0333 IN EASTON	1.29
MD565A	20-0265 MD0333	IN EASTON - MU0300 EARLE AVE END SRC	0.34
MD565A	20-0005 MU0300	EARLE AVE END SRC MAINT - MD0322 BAY ST	0.00
MD565A	20-0105 MD0322	BAY ST BEG SRC MAINT - MD0033 IN EASTON	1.41
		ROUTE TOTAL	3.04
MD579	20-0295 CD0210	BACK - MD0033	7.53
		ROUTE TOTAL	7.53
MD662A	20-0275 US50 N OF SKIPTON	- MD404 @ WYE MILLS	3.02
		ROUTE TOTAL	3.02
MD662B	20-0275 US50 S OF SKIPTON	- US50 N OF SKIPTON	2.18
		ROUTE TOTAL	2.18
MD662C	20-0275 US50 N OF EASTON	- US50 S OF SKIPTON	4.72
		ROUTE TOTAL	4.72
MD840A	20-0225 MD33 WEST OF MC DANIEL	EASTERLY - ROAD END	0.26
		ROUTE TOTAL	0.26
MD840B	20-0225 MACKS LANE AT MC DANIEL	EASTERLY - ROAD END	0.09
		ROUTE TOTAL	0.09
MD840C	20-0225 MD33	- MD33 AT SHERWOOD	0.44
		ROUTE TOTAL	0.44

AS OF JULY 1972

TALBOT COUNTY

PAGE 4

ROUTE NUMBER	CONTROL SECTION	DESCRIPTION OF CONTROL SECTION	MILEAGE
MD841	20-025S MD579	SOUTH OF BOZMAN - END SRC MAINT.	0.17
		ROUTE TOTAL	0.17
MD842	20-030S MD331	ROAD END AT CHOPTANK RIVER	0.09
		ROUTE TOTAL	0.09
MD322	20-035R	SPUR AT US0050 & MD0322	0.07
		ROUTE TOTAL	0.07
MD451	20-007R MD33 TO MD451		0.07
		ROUTE TOTAL	0.07
MD839	20-034R MD565	AT N LIMITS OF EASTON - RD END	0.22
		ROUTE TOTAL	0.22
		MAINLINE COUNTY TOTAL	133.32
		NON-MAINLINE COUNTY TOTAL	0.36

AS OF JULY 1972

WASHINGTON COUNTY

PAGE 1

ROUTE NUMBER	CONTROL SECTION	DESCRIPTION OF CONTROL SECTION	MILEAGE
US 11	21-062P	WEST VIRGINIA ST/L - END POTOMAC RIVER BRIDGE	0.33
US 11	21-001P	E CI/L WILLIAMSPORT - S CI/L HAGERSTOWN	3.76
US 11	21-001P	S CI/L HAGERSTOWN - NORFOLK&WESTERN RR	0.43
US 11	21-002P	BEG SRC N OF FAIRVIEW RD - PENNSYLVANIA ST/L	4.05
		ROUTE TOTAL	8.57
MD 34	21-070S	BEG POTOMAC RIVER BRIDGE - US40ALT IN BOONSBORO	10.04
		ROUTE TOTAL	10.04
US 40	21-118P	ALLEGANY CO/L - IS0070 US0040 N OF HANCOCK	10.85
US 40	21-101I	IS0070 US0040 N OF HANCOCK - IS0070 US0040 AT PARKHEAD SEE IS0070	0.00
US 40	21-009P	IS0070 US0040 AT PARKHEAD - MD0056 AT INDIAN SPRINGS	2.98
US 40	21-010P	MD0056 AT INDIAN SPRINGS - MILL ST IN CLEAR SPRINGS	4.52
US 40	21-011P	MILL ST IN CLEAR SPRINGS - CONOCOCHIEGUE CREEK	4.37
US 40	21-012P	CONOCOCHIEGUE CREEK - MD0063	2.68
US 40	21-085P	MD0063 - IS0081	2.77
US 40	21-093P	IS0081 - CANNON AVE IN HAGERSTOWN	2.18
US 40	21-014P	CANNON AVE IN HAGERSTOWN - ANTIETAM CREEK	0.94
US 40	21-015P	ANTIETAM CREEK - IS0070	2.42
US 40	21-016P	IS0070 - FREDERICK CO/L	6.26
		ROUTE TOTAL	39.97
US 40AL	21-000P	MD0060 IN HAGERSTOWN - MU0850 FREDERICK ST AT MULBERRY ST SEE MU0090	0.00
US 40AL	21-000P	MU0850 FREDERICK ST AT MULBERRY ST - SOUTH LIMITS OF HAGERSTOWN SEE MU0850	0.00
US 40AL	21-017P	SOUTH LIMITS OF HAGERSTOWN - CORP/LM OF FUNKSTOWN	0.44
US 40AL	21-017P	CORP/LM OF FUNKSTOWN - MU0190 WESTSIDE AVE IN FUNKSTOWN	0.14

AS OF JULY 1972

WASHINGTON COUNTY

PAGE 2

ROUTE NUMBER	CONTROL SECTION	DESCRIPTION OF CONTROL SECTION	MILEAGE
US 40AL	21-017P	MU0190 WESTSIDE AVE IN FUNKSTOWN - MU0010 N ANTIETAM ST IN FUNKSTOWN	0.13
US 40AL	21-017P	MU0010 N ANTIETAM ST IN FUNKSTOWN - MU0030 E BALTO ST	0.17
US 40AL	21-017P	MU0030 E BALTO ST - IS0070	0.68
US 40AL	21-018P	IS0070 - N CORP/LM OF BOONSBORO	6.37
US 40AL	21-018P	N CORP/LM OF BOONSBORO - MD0034 IN BOONSBORO	0.58
US 40AL	21-019P	MD0034 IN BOONSBORO - FRED/WASH CO/L	2.47
		ROUTE TOTAL	11.18
MD 56	21-119S	US 40 - ERNSTVILLE RD AT BIG POOL	1.66
MD 56	21-029S	ERNSTVILLE RD AT BIG POOL - MD 68	7.90
		ROUTE TOTAL	9.56
MD 57	21-030S	US40 AT ST PAULS CHURCH - PENNA STATE LINE	4.92
		ROUTE TOTAL	4.92
MD 58	21-031S	MD 63 AT CEARFOSS - END SRC MAINT IN HAGERSTOWN	3.49
		ROUTE TOTAL	3.49
MD 60	21-020P	NORTHERN AVE IN HAGERSTOWN - BEGIN ANTIETAM CREEK BR	4.18
MD 60	21-068P	BEGIN ANTIETAM CREEK BR - MD418 AT LEITERSBURG	1.21
MD 60	21-069P	MD418 AT LEITERSBURG - PENNA STATE LINE	1.93
		ROUTE TOTAL	7.32
MD 62	21-033S	MD804B @ CHEWSVILLE - MD60 @ LEITERSBURG	3.94
		ROUTE TOTAL	3.94
MD 63	21-097S	MD0065 - CD0568 BAKERSVILLE RD	0.48
MD 63	21-097S	CD0568 BAKERSVILLE RD - MD0068 S OF CORP/LM OF WILLIMSPORT	6.29

ROUTE NUMBER	CONTROL SECTION	DESCRIPTION OF CONTROL SECTION	MILEAGE
MD 63	21-098S	MDO068 S OF CORP/LM OF WILLIAMSPORT - IS0081 S OF WILLIAMSPORT SEE MDO068	0.00
MD 63	21-099S	IS0081 S OF WILLIAMSPORT - MU0070 CONOCOHEAGUE ST SEE MDO068	0.00
MD 63	21-000S	MU0070 CONOCOHEAGUE ST - MU0140 POTOMAC ST IN WILLIAMSPORT SEE MU0070	0.00
MD 63	21-000S	MU0140 POTOMAC ST IN WILLIAMSPORT - MU0010 ARTIZAN ST IN WILLIAMSPORT SEE MU0140	0.00
MD 63	21-000S	MU0010 ARTIZAN ST IN WILLIAMSPORT - N CORP/LM OF WILLIAMSPORT SEE MU0010	0.00
MD 63	21-080S	N CORP/LM OF WILLIAMSPORT - MD0058 AT CEARFOSS	7.24
MD 63	21-063S	MDO058 AT CEARFOSS - MD/PA ST/L	1.58
ROUTE TOTAL			15.59
MD 64	21-000S	US0040 IN HAGERSTOWN - MU1210 JEFFERSON ST SEE MU0480	0.00
MD 64	21-000S	MU1210 JEFFERSON ST - CORP/LM OF HAGERSTOWN SEE MU1210	0.00
MD 64	21-067S	CORP/LM OF HAGERSTOWN - MD0077 FOXVILLE RD	7.48
MD 64	21-076S	MD0077 FOXVILLE RD - PA ST/L	5.33
ROUTE TOTAL			12.81
MD 65	21-038S	MD34 @ SHARPSBURG - MD68 @ LAPPANS	6.73
MD 65	21-037S	MD68 @ LAPPANS - SOUTH LIMITS HAGERSTOWN	5.00
ROUTE TOTAL			11.73
MD 66	21-040S	US0040ALAT BOONSBORO - US0040	4.30
MD 66	21-130S	US0040 - MD0064	6.11
MD 66	21-077S	MD0064 - SW LIMITS OF SMITHSBURG	0.77
MD 66	21-077S	SW LIMITS OF SMITHSBURG - E WATER ST IN SMITHSBURG SEE MU0080	0.00
MD 66	21-077S	E WATER ST IN SMITHSBURG - N LMS OF SMITHSBURG SEE MU0060	0.00
MD 66	21-077S	N LMS OF SMITHSBURG - MD0064	1.09
ROUTE TOTAL			12.27

AS OF JULY 1972

WASHINGTON COUNTY

PAGE 4

ROUTE NUMBER	CONTROL SECTION	DESCRIPTION OF CONTROL SECTION	MILEAGE
MD 67	21-132S	US0340 - CD0619 YARROWSBURG RD	2.64
MD 67	21-084S	CD0619 YARROWSBURG RD - US0040AL	9.70
		ROUTE TOTAL	12.34
MD 68	21-000S	US0040 IN CLEAR SPRING MU0030 MILL ST - S CORP/LM OF CLEAR SPRING SEE MU0030	0.00
MD 68	21-065S	S CORP/LM OF CLEAR SPRING - MU0070 CONOCOHEAGUE ST WILLIAMSPORT	7.12
MD 68	21-000S	MU0070 CONOCOHEAGUE ST WILLIAMSPORT - S CORP/LM OF WILLIAMSPORT SEE MU0070	0.00
MD 68	21-099S	S CORP/LM OF WILLIAMSPORT - IS0081 S OF WILLIAMSPORT	0.17
MD 68	21-098S	IS0081 S OF WILLIAMSPORT - MD0632	2.20
MD 68	21-042S	MD0632 - US0040ALN OF BOONSBORO	8.10
		ROUTE TOTAL	17.59
IS 70	21-100I	PENNA AND MD STATE LINE - US0040 NATIONAL PIKE	0.63
IS 70	21-101I	US0040 NATIONAL PIKE - US0040 NATIONAL PIKE	8.63
IS 70	21-102I	US0040 NATIONAL PIKE - MD0068 CLEARSPRING RD	8.59
IS 70	21-103I	MD0068 CLEARSPRING RD - IS0081	8.18
IS 70	21-104I	IS0081 - MD0065 SHARPSBURG PIKE	3.45
IS 70	21-105I	MD0065 SHARPSBURG PIKE - US0040 BALTIMORE NATIONAL PIKE	2.62
IS 70	21-106I	US0040 BALTIMORE NATIONAL PIKE - MD0066 MAPLEVILLE RD	2.63
IS 70	21-107I	MD0066 MAPLEVILLE RD - WASHINGTON AND FREDERICK CO/L	4.11
		ROUTE TOTAL	38.84
MD 77	21-079S	MD64 SE OF SMITHSBURG - F&W COUNTY LINE	3.10
		ROUTE TOTAL	3.10
IS 81	21-121I	WEST VIRGINIA ST/L - MD0068	0.89
IS 81	21-122I	MD0068 - US0011 WILLIAMSPORT PIKE	1.48

AS OF JULY 1972

WASHINGTON COUNTY

PAGE 5

ROUTE NUMBER	CONTROL SECTION	DESCRIPTION OF CONTROL SECTION	MILEAGE
IS 81	21-123I	US0011 WILLIAMSPORT PIKE - IS0070	1.28
IS 81	21-087I	IS0070 - US0040 BALTIMORE NATIONAL PIKE	3.23
IS 81	21-071I	US0040 BALTIMORE NATIONAL PIKE - PENNSYLVANIA ST/L	5.24
		ROUTE TOTAL	12.12
MD 81	21-044S	F&W COUNTY LINE - END SRC MAINT AT FT RITCHIE	2.05
		ROUTE TOTAL	2.05
MD144	21-013S	US40 E OF HUYETTS CROSSROADS - W LMTS HAGERSTOWN (END SECTION 1)	1.93
		ROUTE TOTAL	1.93
MD144A	21-004S	US40 W OF WOODMONT RD - US522 OVERPASS	3.47
MD144A	21-005S	US522 OVERPASS - TERRACE STREET IN HANCOCK	1.13
MD144A	21-006S	TERRACE STREET IN HANCOCK - I70 EAST OF HANCOCK	1.18
		ROUTE TOTAL	5.78
MD180	21-023S	US340 N OF SANDY HOOK BR - US340	1.48
		ROUTE TOTAL	1.48
MD340	21-095S	US0340 - CD0626 SANDY HOOK RD	0.09
		ROUTE TOTAL	0.09
US340	21-024P	VIRGINIA ST/L - END SANDY HOOK BRIDGE	0.43
US340	21-095P	END SANDY HOOK BRIDGE - FREDERICK CO/L	1.88
		ROUTE TOTAL	2.31
MD418	21-074S	MD60 AT LEITHERSBURG - MD64 AT RINGGOLD	2.81
MD418	21-075S	MD64 AT RINGGOLD - PENNA STATE LINE	1.88

AS OF JULY 1972

WASHINGTON COUNTY

PAGE 6

ROUTE NUMBER	CONTROL SECTION	DESCRIPTION OF CONTROL SECTION	MILEAGE
		ROUTE TOTAL	4.69
MD491	21-0665 MD64	EAST OF SMITHSBURG - F&W COUNTY LINE	4.78
		ROUTE TOTAL	4.78
MD494	21-0505 MD57 - MD63	AT CEARFOSS	6.04
		ROUTE TOTAL	6.04
US522	21-026P	BEGIN POTOMAC RIVER BRIDGE IN WEST VA - I-70 IN HANCOCK	1.38
		ROUTE TOTAL	1.38
MD615	21-081S	BEG SRC MAINT - WESTERLY CONNECTION TO I-70	1.85
MD615	21-052S	WESTERLY CONNECTION TO I-70 - PENNA ST LINE	2.50
		ROUTE TOTAL	4.35
MD632	21-078S MD63	AT DOWNSVILLE - END SRC MAINT IN HAGERSTOWN	6.68
		ROUTE TOTAL	6.68
MD735	21-061S MU0170	HIGH ST IN HANCOCK BACK - US0522 AHD AT JACKSON ST	0.09
		ROUTE TOTAL	0.09
MD741	21-072S US40ALT	SOUTH OF FUNKSTOWN - ROAD END	0.10
		ROUTE TOTAL	0.10
MD767	21-073S MD62	NORTH OF CHEWSVILLE - BEARDS CHURCH ROAD	0.21
		ROUTE TOTAL	0.21
MD804A	21-035S MD64	AT CAVETOWN - MD66	0.33
		ROUTE TOTAL	0.33

AS OF JULY 1972

WASHINGTON COUNTY

PAGE 7

ROUTE NUMBER	CONTROL SECTION	DESCRIPTION OF CONTROL SECTION	MILEAGE
MD804B	21-035S MD64	MD64 AT CHEWSVILLE	0.98
		ROUTE TOTAL	0.98
MD805A	21-021S MD60	W OF LEITERSBURG - MD60 N OF LEITERSBURG	0.95
		ROUTE TOTAL	0.95
MD805B	21-021S	ROCKY FORGE RD - ROAD END NEAR PENNA STATE LINE	0.14
		ROUTE TOTAL	0.14
MD843	21-034S	RD END N OF I-81 - S LIMITS OF WILLIAMSPORT	0.23
		ROUTE TOTAL	0.23
MD843A	21-046S	RD END @ N LIMITS OF WILLIAMSPORT - ROAD END S OF WM RR	0.71
		ROUTE TOTAL	0.71
MD843B	21-046S	RD END N SIDE OF WM R R - RD END S OF I-70	1.12
		ROUTE TOTAL	1.12
MD843C	21-046S	RD END @ HUYETTS CROSSROAD - RD END N OF US40	0.62
		ROUTE TOTAL	0.62
MD843D	21-034S MD63	ROAD END SOUTH OF I-81	0.16
		ROUTE TOTAL	0.16
MD844	21-043S MD66	AT CAVETOWN - ROAD END E OF WOLFSVILLE RD	1.12
		ROUTE TOTAL	1.12
MD845A	21-027S MD34	MD34 AT KEEDYSVILLE & SPUR - ROAD END	1.25
		ROUTE TOTAL	1.25

AS OF JULY 1972

WASHINGTON COUNTY

PAGE 8

ROUTE NUMBER	CONTROL SECTION	DESCRIPTION OF CONTROL SECTION	MILEAGE
MD845B	21-027S	MD34 S OF KEEDYSVILLE - ROAD END	0.13
		ROUTE TOTAL	0.13
MD846A	21-047S	MD805A AT LEITERSBURG - MD418 EAST OF LEITERSBURG	0.29
		ROUTE TOTAL	0.29
MD846B	21-047S	RD END S OF SPUR TO MD0418 - RD END N OF SPUR TO MD418	0.10
		ROUTE TOTAL	0.10
MD846C	21-064S	MD418 @ RINGGOLD - CEMETERY LANE	0.40
		ROUTE TOTAL	0.40
MD847A	21-036S	S OF MD846C @ RINGGOLD - MD64 NEAR PENNA LINE	0.73
		ROUTE TOTAL	0.73
MD847B	21-036S	MD64 S OF RINGGOLD - MD418 AT RINGGOLD	0.56
		ROUTE TOTAL	0.56
MD847C	21-036S	MD64 S OF RINGGOLD - MD64	0.45
		ROUTE TOTAL	0.45
MD847D	21-036S	WELTY CHURCH ROAD NORTHERLY - ROAD END	0.14
		ROUTE TOTAL	0.14
MD847E	21-036S	MD64 N OF SMITHSBURG - MD64	0.27
		ROUTE TOTAL	0.27
MD848	21-056S	RD/END N OF I-70 - MD632	0.14
		ROUTE TOTAL	0.14

AS OF JULY 1972

WASHINGTON COUNTY

PAGE 9

ROUTE NUMBER	CONTROL SECTION	DESCRIPTION OF CONTROL SECTION	MILEAGE
MD858A	21-041S	US40ALT SOUTH OF BOONSBORO - ROAD END	0.07
		ROUTE TOTAL	0.07
MD858B	21-041S	MD67 SOUTH OF US40ALT - ROAD END	0.25
		ROUTE TOTAL	0.25
MD858C	21-041S	ROAD END S OF KING RD - ROAD END N OF NETZ RD	1.06
		ROUTE TOTAL	1.06
MD858D	21-041S	MD67 N OF MARBLE QUARRY RD - MD67 AT RENO MONU RD	1.11
		ROUTE TOTAL	1.11
MD858E	21-041S	ROAD END SOUTH OF LOCUST GROVE - ROAD END NORTH OF PARK HALL ROAD	1.12
		ROUTE TOTAL	1.12
MD858F	21-041S	MD67 - MD67 S OF LOCUST GROVE	1.02
		ROUTE TOTAL	1.02
MD858G	21-041S	MD67 N OF GAPLAND - ROAD END	0.58
		ROUTE TOTAL	0.58
MD858H	21-041S	MD67 AT GAPLAND - MD67 N OF GAPLAND & SPUR RD END	0.65
		ROUTE TOTAL	0.65
MD858I	21-041S	RD END N OF US340 - SPUR A	0.17
MD858J	21-084S	SPUR A - RD END N OF SPUR TO MD67	1.66
		ROUTE TOTAL	1.83
MD878	21-094S	OLD SECTION MD58 AT INTERCHANGE OF I-81	0.11

AS OF JULY 1972

WASHINGTON COUNTY

PAGE 10

ROUTE NUMBER	CONTROL SECTION	DESCRIPTION OF CONTROL SECTION	MILEAGE
		ROUTE TOTAL	0.11
MD881	21-042S	ROAD END EAST OF I-81 - MD68	1.28
		ROUTE TOTAL	1.28
MD894	21-117S	MD144A NORTHERLY - ROAD END IN HANCOCK	0.64
		ROUTE TOTAL	0.64
MD910A	21-039S	ROAD END - ROAD END WITH BLACK ROCK RD TO MD66	0.31
		ROUTE TOTAL	0.31
MD910B	21-039S	MD 66 NORTH OF I-70 - RD END NEAR BEAVER CREEK FISH HATCHERY	0.15
		ROUTE TOTAL	0.15
MD910C	21-039S	RD END S OF SPUR TO MD66 - RD END N OF SPUR TO MD66	0.18
		ROUTE TOTAL	0.18
MD911	21-131S	ROAD END NEAR WILLIAMSPORT - END SRC MAINT AT MOSBY DRIVE	0.79
		ROUTE TOTAL	0.79
MD 67	21-132R	INTERCHANGE SPURS FROM MD 67	0.47
		ROUTE TOTAL	0.47
IS 70	21-112R	SPURS AT MD 81	5.02
IS 70	21-114R	SPURS AT US 40	2.38
IS 70	21-108R	RAMPS AT US 40 AND 522 AT HANCOCK	2.13
IS 70	21-110R	SPURS AT MD 68	1.89
IS 70	21-111R	SPURS AT MD 63	1.30
IS 70	21-082R	SP BETWEEN TONLOWAYCREEK AND MILLSTONE	1.24

AS OF JULY 1972

WASHINGTON COUNTY

PAGE 11

ROUTE NUMBER	CONTROL SECTION	DESCRIPTION OF CONTROL SECTION	MILEAGE
IS 70	21-113R	SPURS AT MD 65	1.19
IS 70	21-109R	SPURS AT MD 56	1.17
IS 70	21-115R	RAMPS AT MD 66	0.91
		ROUTE TOTAL	17.23
IS 81	21-086R	INTERCHANGE RAMPS AT I-81 AND US40	2.15
IS 81	21-125R	INTERCHANGE RAMPS AT I-81 AND US11	1.77
IS 81	21-089R	INTERCHANGE RAMPS @ I-81 & SHOWALTER RD	1.61
IS 81	21-092R	INTERCHANGE RAMPS AT I-81 AND MD58	1.50
IS 81	21-126R	INTERCHANGE RAMPS @ I-81 & HALFWAY BLVD	1.02
IS 81	21-090R	INTERCHANGE RAMPS AT I-81 & MAUGANS AVE	0.71
IS 81	21-124R	INTERCHANGE RAMPS AT I-81 AND MD68	0.62
IS 81	21-091R	INTERCH. RAMPS @ I-81&MAUGANSVILLE RD.	0.41
IS 81	21-088R	INTERCH. RAMPS @ I-81&PENNA STATE LINE	0.39
		ROUTE TOTAL	10.18
MD144A	21-004R	MD144A & WOODMONT RD TO ROAD END	0.21
		ROUTE TOTAL	0.21
MD180	21-023R	MD180 TO ROAD END	0.04
		ROUTE TOTAL	0.04
MD418	21-074R	MD60 TO MD418	0.12
		ROUTE TOTAL	0.12
US522	21-026R	SPURS AT MD144A AT US522	0.43
		ROUTE TOTAL	0.43

AS OF JULY 1972

WASHINGTON COUNTY

PAGE 12

ROUTE NUMBER	CONTROL SECTION	DESCRIPTION OF CONTROL SECTION	MI/LEAGE
MD804B	21-035R	MD804B TO MD64	0.05
		ROUTE TOTAL	0.05
MD843A	21-046R	MD843A TO MD63	0.16
		ROUTE TOTAL	0.16
MD843C	21-046R	MD843C TO MD63	0.04
		ROUTE TOTAL	0.04
MD843E	21-127R	MD843B - RD END S OF I-70	0.31
		ROUTE TOTAL	0.31
MD843F	21-127R	RD END - MD63-RD END/N OF I-70	0.36
		ROUTE TOTAL	0.36
MD845A	21-027R	MD843A TO ROAD END	0.10
		ROUTE TOTAL	0.10
MD846B	21-047R	MD846B TO MD418	0.04
		ROUTE TOTAL	0.04
MD858F	21-041R	MD67 TO MD858F	0.08
		ROUTE TOTAL	0.08
MD858H	21-041R	MD858H TO ROAD END	0.09
		ROUTE TOTAL	0.09
MD893	21-120R	BEGIN SRC MAINT/E SIDE I-81/PENNA/STL	1.07
		ROUTE TOTAL	1.07

AS OF JULY 1972

WASHINGTON COUNTY

PAGE 13

ROUTE NUMBER	CONTROL SECTION	DESCRIPTION OF CONTROL SECTION	MILEAGE
MD907	21-116R	US40- END SRC MAINT NEAR PARK HEAD	0.75
		ROUTE TOTAL	0.75
MD910C	21-039R	MD0910C TO MD66	0.02
		ROUTE TOTAL	0.02
		MAINLINE COUNTY TOTAL	299.31
		NON-MAINLINE COUNTY TOTAL	31.75

AS OF JULY 1972

WICOMICO COUNTY

PAGE 1

ROUTE NUMBER	CONTROL SECTION	DESCRIPTION OF CONTROL SECTION	MILEAGE
MD 12	22-002P	WI&WD COUNTY - SOUTHEAST LIMITS SALISBURY	6.53
		ROUTE TOTAL	6.53
US 13	22-007P	S&WI COUNTY LINE - MAIN ST IN FRUITLAND	2.66
US 13	22-006P	MAIN ST IN FRUITLAND - SOUTH LIMITS SALISBURY	1.99
US 13	22-005P	SOUTH LIMITS SALISBURY - NORTH LIMITS SALISBURY	2.91
US 13	22-004P	NORTH LIMITS SALISBURY - MD STATE POLICE BARRACKS	2.81
US 13	22-044P	MD STATE POLICE BARRACKS - DELAWARE STATE LINE	2.48
		ROUTE TOTAL	12.85
US 50	22-008P	DOR CO/L - MD0670	10.39
US 50	22-009P	MD0670 - MD0349	4.48
US 50	22-048P	MD0349 - US0013	1.12
US 50	22-049P	US0013 - CO0293 MERRITT MILL RD	2.98
US 50	22-050P	CO0293 MERRITT MILL RD - CO0248 SIXTY FOOT RD	6.71
US 50	22-051P	CO0248 SIXTY FOOT RD - WOR CO/L	5.26
		ROUTE TOTAL	30.94
MD 54	22-031S	MD0313 - MD/DEL ST/L DEL MAINT RD AHD	3.29
MD 54	22-031S	MD/DEL ST/L DEL MAINT RD AHD - CO0518 MANSON WALLER RD DEL MAINT BACK SEE DL0054	0.00
MD 54	22-030S	CO0518 MANSON WALLER RD DEL MAINT BACK - US0013 DEL MAINT AHEAD	1.33
MD 54	22-030S	US0013 DEL MAINT AHEAD - DEL MAINT BACK SEE DL0054	0.00
MD 54	22-046S	DEL MAINT BACK - MD0353 AT DEL ST/L	4.84
		ROUTE TOTAL	9.46
MD313	22-013P	US50 AT MARDELA SPRINGS - D&WI COUNTY LINE	6.58
		ROUTE TOTAL	6.58

AS OF JULY 1972

WICOMICO COUNTY

PAGE 2

ROUTE NUMBER	CONTROL SECTION	DESCRIPTION OF CONTROL SECTION	MILEAGE
MD346	22-011S	E LIMITS OF SALISBURY - MD0353 AT CD248 SIXTY FOOT RD	9.03
MD346	22-012S	MD0353 AT CD248 SIXTY FOOT RD - WIC/WOR CO/L	5.09
		ROUTE TOTAL	14.12
MD347	22-016S	MD349 SOUTH OF QUANTICO - US50 EAST OF HEBRON	6.92
		ROUTE TOTAL	6.92
MD348	22-017S	MD313 IN SHARPTOWN - DELAWARE STATE LINE	1.73
		ROUTE TOTAL	1.73
MD349	22-021S	BEGIN SRC MAINT AT JONES CREEK - CD0080 TYASKIN RD	6.04
MD349	22-020S	CD0080 TYASKIN RD - MD0347	9.10
MD349	22-019S	MD0347 - W CORP LIMITS OF SALISBURY	7.07
MD350	22-022S	E CORP LIMITS OF SALISBURY - CD0245 AIRPORT RD	3.16
MD350	22-023S	CD0245 AIRPORT RD - MD0354	8.46
		ROUTE TOTAL	33.83
MD352	22-029S	MD349 @ COXS CORNER - CAPITOLA AND WHITEHAVEN ROADS	3.46
MD352	22-026S	CAPITOLA AND WHITEHAVEN ROADS - MD349	6.61
		ROUTE TOTAL	10.07
MD353	22-027S	MD346 IN PITTSVILLE - DELAWARE STATE LINE	4.60
		ROUTE TOTAL	4.60
MD354	22-028S	WI&WO COUNTY LINE - MD346 IN WILLARDS	7.34
		ROUTE TOTAL	7.34
MD374	22-045S	MD354 - WI&WO COUNTY LINE	1.28

AS OF JULY 1972

WICOMICO COUNTY

PAGE 3

ROUTE NUMBER	CONTROL SECTION	DESCRIPTION OF CONTROL SECTION	MILEAGE
		ROUTE TOTAL	1.28
MD529	22-037S	BEGIN SRC MAINT IN FRUITLAND - SOUTH LIMITS OF SALISBURY	2.40
		ROUTE TOTAL	2.40
MD670	22-038S	MD347 IN HEBRON - US50	1.47
		ROUTE TOTAL	1.47
MD675B	22-003S	US0013 - MD0054 AT DEL ST/L	2.10
		ROUTE TOTAL	2.10
MD815	22-047S	MD349 - MD349 W OF SALISBURY	0.84
		ROUTE TOTAL	0.84
MD991	22-053S	W END OF BRIDGE NEAR SMALL ST - E END OF BRIDGE NEAR MILL ST	0.02
		ROUTE TOTAL	0.02
MD675B	22-003R	MD0675B TO RD END S OF CD0524	0.11
		ROUTE TOTAL	0.11
MD992	22-052R	PHILLIP MORRIS DR-RD END/N SIDE US50	0.22
		ROUTE TOTAL	0.22
MD992A	22-052R	HOBBS RD-RD END/S SIDE US50	0.74
		ROUTE TOTAL	0.74
MD992B	22-052R	US50-END SRC MAINT/S OF PARSONSBURG	0.19
		ROUTE TOTAL	0.19
MD992C	22-052R	SIXTY FOOT RD-RD END/S SIDE US50/	0.05
		ROUTE TOTAL	0.05

AS OF JULY 1972

WICOMICO COUNTY

PAGE 4

ROUTE NUMBER	CONTROL SECTION	DESCRIPTION OF CONTROL SECTION	MILEAGE
MD992D	22-052R	FRIENDSHIP RD-RD END/NORTH SIDE US50	0.20
		ROUTE TOTAL	0.20
MD992E	22-052R	WHITE RICHARDSON RD-RD END/S SIDE US50	0.37
		ROUTE TOTAL	0.37
		MAINLINE COUNTY TOTAL	153.08
		NON-MAINLINE COUNTY TOTAL	1.88

AS OF JULY 1972

WORCESTER COUNTY

PAGE 1

ROUTE NUMBER	CONTROL SECTION	DESCRIPTION OF CONTROL SECTION	MILEAGE
MD 12	23-015S	MD/VA ST/L - MD0366	3.31
MD 12	23-050S	MD0366 - CORP/LM OF SNOW HILL	8.27
MD 12	23-013S	CORP/LM OF SNOW HILL - US0113 MARKET ST IN SNOW HILL	0.97
MD 12	23-013S	US0113 MARKET ST IN SNOW HILL - US0113 E MARKET ST SEE US0113	0.00
MD 12	23-001P	US0113 E MARKET ST - WDR/WIC CO/L	10.64
		ROUTE TOTAL	23.19
US 13	23-052P	VIRGINIA STATE LINE - US113 IN POCOMOKE CITY	4.56
US 13	23-051P	US113 IN POCOMOKE CITY - S&W COUNTY LINE	1.75
		ROUTE TOTAL	6.31
US 50	23-056P	WIC CO/L - US0113	7.05
US 50	23-006P	US0113 - MD0378 IN OCEAN CITY	7.35
		ROUTE TOTAL	14.40
MD 90 PRP	23-000	US0050 OCEAN GATEWAY - MD0589	0.00
MD 90	23-062P	MD0589 - MD0528 IN OCEAN CITY	5.81
		ROUTE TOTAL	5.81
US113	23-012P	US0013 - S CORP/LM OF SNOW HILL	11.59
US113	23-011P	S CORP/LM OF SNOW HILL - N CORP/LM OF SNOW HILL	1.41
US113	23-010P	N CORP/LM OF SNOW HILL - US0050	16.01
US113	23-046P	US0050 - MD0452	1.88
US113	23-007P	MD0452 - MD/DEL ST/L	6.55
		ROUTE TOTAL	37.44
MD250A	23-016S	MD0675 MARKET ST CO RD BACK - US0013 US0113 AHEAD	0.23

AS OF JULY 1972

WORCESTER COUNTY

PAGE 2

ROUTE NUMBER	CONTROL SECTION	DESCRIPTION OF CONTROL SECTION	MILEAGE
		ROUTE TOTAL	0.23
MD346	23-048S	WIC/WOR CO/L - US0050 SOUTHEAST OF ST MARTIN	5.67
MD346	23-004S	US0050 SOUTHEAST OF ST MARTIN - MD0818	2.21
MD346	23-005S	MD0818 - US0050 NE OF BERLIN	1.38
		ROUTE TOTAL	9.26
MD354	23-017S	MD12 NORTHWEST OF SNOW HILL - W&WD COUNTY LINE	7.64
		ROUTE TOTAL	7.64
MD364	23-018S	S&WD COUNTY LINE - END SRC MAINT	2.72
		ROUTE TOTAL	2.72
MD365	23-019S	US113 IN SNOW HILL - END SRC MAINT @ PUB LANDNG	6.29
		ROUTE TOTAL	6.29
MD366	23-058S	MD675A @ POCOMOKE CITY - MD12 AT STOCKTON	8.39
MD366	23-021S	MD12 AT STOCKTON - GEORGES ISLAND LANDING	2.86
		ROUTE TOTAL	11.25
MD367	23-022S	BEG SRC MAINT W OF US113 - DELAWARE STATE LINE	2.62
		ROUTE TOTAL	2.62
MD368	23-023S	BEG SRC MAINT - MD367 NEAR BISHOPVILLE	0.30
		ROUTE TOTAL	0.30
MD371	23-025S	BEGIN SRC MAINT - END SRC MAINT @ BROAD ST IN POCOMOKE CI	4.27
		ROUTE TOTAL	4.27

AS OF JULY 1972

WORCESTER COUNTY

PAGE 3

ROUTE NUMBER	CONTROL SECTION	DESCRIPTION OF CONTROL SECTION	MILEAGE
MD374	23-0265	WI&WD COUNTY LINE - MD818/MAIN ST/ IN BERLIN	8.70
		ROUTE TOTAL	8.70
MD375	23-0475	MD374 IN BERLIN - MD818/MAIN ST/IN BERLIN	0.06
		ROUTE TOTAL	0.06
MD376	23-0555	MD818/MAIN ST/ IN BERLIN - MD611	4.56
		ROUTE TOTAL	4.56
MD377	23-0285	MD376/BAY ST/ - MD346	0.78
		ROUTE TOTAL	0.78
MD378	23-0295	MU0025 S SECOND ST AT THE OCEAN - MU9020	1.47
MD378	23-0295	BALTIMORE AVE MU9020 BALTIMORE AVE - MD0528	0.07
		ROUTE TOTAL	1.54
MD378A	23-0595	MU0012 1ST ST S BACK AT MD 378 - MU0010 1ST ST N AHEAD AT MD 528	0.07
		ROUTE TOTAL	0.07
MD378B	23-0605	MU0090 BACK AT MD 378 - MD0528 MU0090 AHEAD	0.07
		ROUTE TOTAL	0.07
MD452	23-0305	US50 - US113 AT JONES	1.64
		ROUTE TOTAL	1.64
MD528	23-032P	DELAWARE STATE LINE - 26TH STREET	6.86
MD528	23-033P	26TH STREET - US50	1.75
MD528	23-033S	US50 - MD378/BALTIMORE AVE/ IN OCEAN CITY	0.43
		ROUTE TOTAL	9.04

AS OF JULY 1972

WORCESTER COUNTY

PAGE 4

ROUTE NUMBER	CONTROL SECTION	DESCRIPTION OF CONTROL SECTION	MILEAGE
MD568	23-034S	MD367 AT BISHOPVILLE - DELAWARE STATE LINE	0.41
		ROUTE TOTAL	0.41
MD589	23-036S	US50 AT GRAYS CORNER - US113	4.68
		ROUTE TOTAL	4.68
MD610	23-037S	DALE ROAD SOUTH OF US50 - US113 SOUTH OF DELAWARE STATE LINE	6.53
		ROUTE TOTAL	6.53
MD611	23-054S	ASSATEAGUE ISLAND - MD376	4.47
MD611	23-038S	MD376 - US50 WEST OF OCEAN CITY	4.04
		ROUTE TOTAL	8.51
MD626A	23-039S	MD707A - ROAD END IN WEST OCEAN CITY	0.72
		ROUTE TOTAL	0.72
MD626B	23-039S	ROAD END IN WEST OCEAN CITY - MD707A	0.08
		ROUTE TOTAL	0.08
MD675A	23-003S	US 13 - MD250A IN POCOMOKE CITY	0.39
MD675A	23-002S	MD250A IN POCOMOKE CITY - S&WD COUNTY LINE @ POCOMOKE CITY	1.56
		ROUTE TOTAL	1.95
MD703	23-020S	ROAD END - MD366 EAST OF GOODWILL	0.08
		ROUTE TOTAL	0.08
MD705	23-027S	MD376 - MD376 SOUTHEAST OF BERLIN	0.22
		ROUTE TOTAL	0.22

AS OF JULY 1972

WORCESTER COUNTY

PAGE 5

ROUTE NUMBER	CONTROL SECTION	DESCRIPTION OF CONTROL SECTION	MILEAGE
MD707A	23-041S	US50 EAST OF HERRING CREEK - ROAD END	1.89
		ROUTE TOTAL	1.89
MD707B	23-041S	RD END W OF MD0452 - US0050 OCEAN GATEWAY	3.24
		ROUTE TOTAL	3.24
MD709	23-014S	RD END S OF SPUR TO MD12 - RD END N OF SPUR TO MD12	0.24
		ROUTE TOTAL	0.24
MD756	23-045S	MD675A IN POCOMOKE CITY - US113	1.44
		ROUTE TOTAL	1.44
MD818	23-009S	US113 AT SOUTH LIMITS BERLIN - US113 N OF BERLIN	2.62
		ROUTE TOTAL	2.62
US 50	23-049R	INTERSECTION SPURS AT US113 N OF BERLIN	0.80
		ROUTE TOTAL	0.80
MD707B	23-041R	MD0707B TO US 50 WBL	0.08
		ROUTE TOTAL	0.08
MD709	23-014R	SPUR TO MD0012	0.02
		ROUTE TOTAL	0.02
MD818	23-009R	MD818 TO US113SBL	0.08
		ROUTE TOTAL	0.08
MD992	23-057R	US50-RD END/SE OF ST MARTIN	0.25
		ROUTE TOTAL	0.25
		MAINLINE COUNTY TOTAL	190.80
		NON-MAINLINE COUNTY TOTAL	1.23

AS OF JULY 1972

BALTIMORE CITY

PAGE 1

ROUTE NUMBER	CONTROL SECTION	DESCRIPTION OF CONTROL SECTION	MILEAGE
IS 70N	24-191I	BALTO CO/L E OF CO2400 - PROPOSED I-70 N E OF BALTO CI/L	0.14
IS 70 PRP	24-000	PROPOSED I-70 N E OF BALTO CI/L - PROPOSED INTERCHANGE @ I-95	0.00
ROUTE TOTAL			0.14
IS 83 PRP	24-000	IS0095 PROPOSED - EAGAR ST	0.00
IS 95 PRP	24-000	SW BALTO CI/L - IS0895 HARBOR TUNNEL THRUWAY	0.00
IS 95	24-000I	IS0895 HARBOR TUNNEL THRUWAY - BALTO CI/LCO/L	0.40
ROUTE TOTAL			0.40
IS170 PRP	24-000	IS0070N PROPOSED - FREMONT AVE IN BALTO CITY	0.00
IS395 PRP	24-000	IS0095 - NEAR SHARP & HAMBURG STS	0.00
MD695 PRP	24-000	AA CO/L - BALTO CI/L	0.00
IS895 TLL	24-008I	BALTO/AA CO/L - MORAVIA RD	7.50
IS895 TLL	24-145I	MORAVIA RD - IS0095	0.58
ROUTE TOTAL			8.08
MAINLINE COUNTY TOTAL			8.62
NON-MAINLINE COUNTY TOTAL			0.00

