


HIGHWAY ROUTES
and
THEIR COMMON NAMES

CARTOGRAPHY
COMPILATION

B. Davison



ALL STATE ROADS CHECKED WITH
INVENTORY
DORCHESTER CO - 9/7/54



Teletypewriter for Impaired Hearing or Speech
383-7555 Baltimore Metro — 565-0451 D.C. Metro — 1-800-492-5062 Statewide Toll Free
P.O. Box 717 / 707 North Calvert St., Baltimore, Maryland 21203 - 0717

My telephone number is _____



MARYLAND STATE HIGHWAY ADMINISTRATION
CARTOGRAPHIC SECTION

HIGHWAY ROUTES AND THEIR NAMES

ROUTE	CO.	POSTED	NAME	FROM	TO	MILEAGE	SIGNED	SOURCE*	DATE

*SOURCE - Field Check: FC; Inventory: I; Telephone: T; Letter: L.




MARYLAND STATE HIGHWAY ADMINISTRATION
CARTOGRAPHIC SECTION

HIGHWAY ROUTES AND THEIR NAMES

ROUTE	CO.	POSTED	NAME	FROM	TO	MILEAGE	SIGNED	SOURCE*	DATE

*SOURCE - Field Check: FC; Inventory: I; Telephone: T; Letter: L.



MARYLAND STATE HIGHWAY ADMINISTRATION
CARTOGRAPHIC SECTION

HIGHWAY ROUTES AND THEIR NAMES

ROUTE	CO.	POSTED	NAME	FROM	TO	MILEAGE	SIGNED	SOURCE*	DATE

*SOURCE - Field Check: FC; Inventory: I; Telephone: T; Letter: L.




MARYLAND STATE HIGHWAY ADMINISTRATION
CARTOGRAPHIC SECTION

HIGHWAY ROUTES AND THEIR NAMES

ROUTE	CO.	POSTED	NAME	FROM	TO	MILEAGE	SIGNED	SOURCE*	DATE

*SOURCE - Field Check: FC; Inventory: I; Telephone: T; Letter: L.




MARYLAND STATE HIGHWAY ADMINISTRATION
CARTOGRAPHIC SECTION

HIGHWAY ROUTES AND THEIR NAMES

ROUTE	CO.	POSTED	NAME	FROM	TO	MILEAGE	SIGNED	SOURCE*	DATE

*SOURCE - Field Check: FC; Inventory: I; Telephone: T; Letter: L.




MARYLAND STATE HIGHWAY ADMINISTRATION
CARTOGRAPHIC SECTION

HIGHWAY ROUTES AND THEIR NAMES

ROUTE	CO.	POSTED	NAME	FROM	TO	MILEAGE	SIGNED	SOURCE*	DATE

*SOURCE - Field Check: FC; Inventory: I; Telephone: T; Letter: L.




MARYLAND STATE HIGHWAY ADMINISTRATION
CARTOGRAPHIC SECTION

HIGHWAY ROUTES AND THEIR NAMES

ROUTE	CO.	POSTED	NAME	FROM	TO	MILEAGE	SIGNED	SOURCE*	DATE

*SOURCE - Field Check: FC; Inventory: I; Telephone: T; Letter: L.




MARYLAND STATE HIGHWAY ADMINISTRATION
CARTOGRAPHIC SECTION

HIGHWAY ROUTES AND THEIR NAMES

ROUTE	CO.	POSTED	NAME	FROM	TO	MILEAGE	SIGNED	SOURCE*	DATE

*SOURCE - Field Check: FC; Inventory: I; Telephone: T; Letter: L.




MARYLAND STATE HIGHWAY ADMINISTRATION
CARTOGRAPHIC SECTION

HIGHWAY ROUTES AND THEIR NAMES

ROUTE	CO.	POSTED	NAME	FROM	TO	MILEAGE	SIGNED	SOURCE*	DATE

*SOURCE - Field Check: FC; Inventory: I; Telephone: T; Letter: L.




MARYLAND STATE HIGHWAY ADMINISTRATION
CARTOGRAPHIC SECTION

HIGHWAY ROUTES AND THEIR NAMES

ROUTE	CO.	POSTED	NAME	FROM	TO	MILEAGE	SIGNED	SOURCE*	DATE

*SOURCE - Field Check: FC; Inventory: I; Telephone: T; Letter: L.




MARYLAND STATE HIGHWAY ADMINISTRATION
CARTOGRAPHIC SECTION

HIGHWAY ROUTES AND THEIR NAMES

ROUTE	CO.	POSTED	NAME	FROM	TO	MILEAGE	SIGNED	SOURCE*	DATE

*SOURCE - Field Check: FC; Inventory: I; Telephone: T; Letter: L.



00001


Bureau of Highway Statistics

STATE ROADS COMMISSION OF MARYLAND

July 1, 1963

Planning & Programming Division HIGHWAY ROUTES AND THEIR COMMON NAMES


ROUTE NUMBER	COUNTY NUMBER	SECTION NUMBER	TERMINI	COMMON NAME	MILEAGE
U.S. 1	16	6 P	D.C. Line to Alt. U.S. 1 in Hyattsville	Rhode Island Ave.	1.85
U.S. 1	16	5 P	Alt. U.S. 1 in Hyattsville to Md. 500	Baltimore Avenue	1.37
U.S. 1	16	4 P	Md. 500 to University Lane in College Park	Baltimore Avenue	1.12
U.S. 1	16	3 P	University Lane to North Lmts. of College Park	Baltimore Avenue	1.86
U.S. 1	16	3 P	North Lmts. College Park to Prince Georges Ave.	Balto. Wash. Blvd.	2.03
U.S. 1	16	2 P	Prince Georges Ave. to S. Lmts. Laurel	Balto. Wash. Blvd.	5.03
U.S. 1	16	2 P	S. Lmts. Laurel to Beg. Laurel By-Pass	Washington Avenue	0.03
U.S. 1	16	1 P	Beg. Laurel By-Pass to Howard County Line	Washington Avenue	1.02
U.S. 1	13	1 P	Howard County Line to end Laurel By-Pass	Balto. Wash. Blvd.	0.67
U.S. 1	13	2 P	End Laurel By-Pass to Md. 32 N. of Savage	Balto. Wash. Blvd.	2.60
U.S. 1	13	3 P	Md. 32 N. of Savage to Md. 175 at Waterloo	Balto. Wash. Blvd.	2.35
U.S. 1	13	4 P	Md. 175 at Waterloo to Md. 103-A at W. Elkridge	Balto. Wash. Blvd.	4.04
U.S. 1	13	5 P	Md. 103-A at W. Elkridge to Balto. County Line	Balto. Wash. Blvd.	1.42
U.S. 1	3	2 P	Balto. County Line to Southwestern Blvd.	Balto. Wash. Blvd.	0.91
U.S. 1	3	3 P	Washington Blvd. to Balto. City Line	Southwestern Blvd.	2.88
U.S. 1	3	4 P	Balto. City Line to Joppa Road	Belair Road	4.09
U.S. 1	3	5 P	Joppa Road to Harford County Line	Belair Road	6.96



STATE ROADS COMMISSION OF MARYLAND
HIGHWAY ROUTES AND THEIR COMMON NAMES

ROUTE NUMBER	COUNTY NUMBER	SECTION NUMBER	TERMINI	COMMON NAME	MILEAGE
U.S. 1	12	1 P	Harford County Line to Md. 147 (Harford Road)	Bel Air Road	2.68
U.S. 1	12	2 P	Md. 147 (Harford Road) to Md. 24 (Rock Springs Rd.)	Bel Air By-pass	3.49
U.S. 1	12	3 P	Md. 24 (Rock Springs Rd.) to Bus. U.S. 1 (Conowingo Road)	Bel Air By-pass	1.06
U.S. 1	12	3 P	Bus. U.S. 1 (Conowingo Rd.) to Md. 543 (Fountain Green Rd. / Aoy Road)	Conowingo Road	1.19
U.S. 1	12	4 P	Md. 543 to Md. 136 (Priest Ford Rd. / Whiteford Rd.)	Conowingo Road	6.04
U.S. 1	12	5 P	Md. 136 to Begin Conowingo Dam	Conowingo Road	5.47
U.S. 1	12	6 P	Begin to end Conowingo Dam	Conowingo Road	0.91
^{Bus.} U.S. 1	12	2 P	Md. 147 & Bel Air By-pass to S. Atwood St. (Bel Air)	Bel Air Road	2.27
^{Bus.} U.S. 1	12	2 P	S. Atwood St. (Bel Air) to Md. 24 (Main St.) <small>SPUR TO</small>	Baltimore Pike	0.33
^{Bus.} U.S. 1	12	3 Non FA	Md. 24 (Main St.) to Md. 24 (Main St.) <small>SPUR TO</small>	South Bond Street	0.50
^{Bus.} U.S. 1	12	3 Non FA	Md. 24 (Main St.) to Md. 24 (Main St.)	Main Street - Md. 24	0.06
^{Bus.} U.S. 1	12	3 S	Md. 24 (Main St.) to Hickory Avenue (Mun.)	W. Broadway	0.35
^{Bus.} U.S. 1	12	3 S	Hickory Ave (Mun) to N. Lnts. of Bel Air	Hickory Avenue	0.38
^{Bus.} U.S. 1	12	3 S	N. Lnts. of Bel Air to U.S. 1 (Bel Air By-pass)	Conowingo Road	1.26
U.S. 1	7	57 P	U.S. 222 & Md. 338 to U.S. 222 & Md. 338	Conowingo Road	1.51
U.S. 1	7	57 P	U.S. 222 & Md. 338 to Md. 273	Conowingo Road	3.87
U.S. 1	7	57 P	Md. 273 to Penna State Line	Rising Sun By-pass	4.06
Alt. U.S. 1	3	123 P	Harford Co. Line to U.S. 1 Southeaston Blvd.	Washington Blvd.	2.74
Alt. U.S. 1	16	7 P	U.S. 2 in Hyattsville to Md. 202 & Md. 450	Baltimore Avenue	1.02
Alt. U.S. 1	16	8 P	Md. 202 & Md. 450 to D.C. Line	Bladensburg Road	1.03


No.	Name	Address	City	State	Zip
1
2
3
4
5
6
7
8
9
10
11
12
13
14
15
16
17
18
19
20



STATE ROADS COMMISSION OF MARYLAND

HIGHWAY ROUTES AND THEIR COMMON NAMES


ROUTE NUMBER	COUNTY NUMBER	SECTION NUMBER	TERMINI	COMMON NAME	MILEAGE
Md. 2	2	1 P	Baltimore City Line to Md. 3 Bus.	Ritchie Highway	3.19
Md. 2	2	2 P	Md. 3 Bus. to Md. 648	Ritchie Highway	1.95
Md. 2	2	3 P	Md. 648 to Md. 177 Mountain Road	Ritchie Highway	2.18
Md. 2	2	4 P	Md. 177 Mountain Road to Md. 648 Severna Park	Ritchie Highway	4.87
Md. 2	2	5 P	Md. 648 Severna Park to U.S. 50	Ritchie Highway	5.56
Md. 2	2	105 P	U.S. 50 (W.B. Lane) to Md. 393	Solomons Island Road	1.12
Md. 2	2	10 P	Md. 393 to Md. 214	Solomons Island Road	3.79
Md. 2	2	11 P	Md. 214 to Md. 4 at Mt. Zion	Solomons Island Road	8.23
Md. 2	2	112P	Md. 4 at Mt. Zion to Calvert County Line	Solomons Island Road	8.39
Md. 2	4	1 P	Calvert County Line thru Sunderland to Md. 416	Solomons Island Road	4.96
Md. 2	4	2 P	Md. 416 to Co. 45 and 138 at Stoakley	Solomons Island Road	7.59
Md. 2	4	3 P	Co. 45 and Co. 138 at Stoakley to Md. 402	Solomons Island Road	0.94
Md. 2	4	3 P	Md. 402 to Md. 231	Prince Frederick By-Pass	0.71
Md. 2	4	4 P	Md. 231 to Md. 765-B	Prince Frederick By-Pass	2.08
Md. 2	4	4 P	Md. 765-B to Md. 264	Solomons Island Road	1.72
Md. 2	4	5 P	Md. 264 to County Road	Solomons Island Road	3.11
Md. 2	4	6 P	Co. Rd. 70 at St. Leonard to Md. 497 at Bertha	Solomons Island Road	7.67



STATE ROADS COMMISSION OF MARYLAND


HIGHWAY ROUTES AND THEIR COMMON NAMES

ROUTE NUMBER	COUNTY NUMBER	SECTION NUMBER	TERMINI	COMMON NAME	MILEAGE
Md. 2	4	7 P	Md. 497 to end S.R.C. Maint. at Solomon's Island	Solomons Island Road	6.03
Md. 3	3	1 P	Balto. City Line to Anne Arundel County Line	Balto. Wash. Exp.	1.42
Md. 3	2	26 P	Anne Arundel County Line to I-695 Balto. Belt.	Balto. Wash. Exp.	0.87
Md. 3	2	35 P	Md. 2 Ritchie Highway to Baltimore Washington Exp	Balto. Beltway	2.92
Md. 3	2	109 P	Beg. S.R.C. Maint. North of Balto. Belt. to Md. 3 Bus.	Glen Burnie By-Pass	5.59
Md. 3	2	132 P	Md. 3 Bus. South of Glen Burnie to Md. 178	Crain Highway	4.05
Md. 3	2	23 P	Md. 178 to Md. 175 near Millersville	Crain Highway	1.75
Md. 3	2	24 P	Md. 175 near Millersville to Prince Georges County Line	Crain Highway	5.60
Md. 3	16	146 P	Prince Georges County Line to U.S. 50 A/W Exp.	Crain Highway	2.59
Md. 3 Bus	2	21 P	Md. 2 Ritchie Highway to Md. 648 in Glen Burnie	Crain Highway	1.82
Md. 3 Bus	2	22 P	Md. 648 in Glen Burnie to end S.R.C. Maint. W. of Md. 3	Crain Highway	2.90
Md. 4	16	135 P	D.C. Line at Southern Ave. to Md. 337 Allentown Road	Oxen Run Parkway	5.90
Md. 4	16	13 P	Md. 337 to Old Crain Highway in Upper Marlboro	Marlboro Road	6.46




STATE ROADS COMMISSION OF MARYLAND
HIGHWAY ROUTES AND THEIR COMMON NAMES

ROUTE NUMBER	COUNTY NUMBER	SECTION NUMBER	TERMINI	COMMON NAME	MILEAGE
Md. 4	16	14 P	Old Crain Highway to Corp. Lmts. Upper Marlboro	Main Street	0.54
Md. 4	16	14 P	Corp. Lmts. Upper Marlboro to U.S. 301	Mt. Zion Road	0.69
Md. 4	16	15 P	U.S. 301 to Anne Arundel County Line	Mt. Zion Road	1.72
Md. 4	2	13 P	Anne Arundel County Line to Md. 416	Mt. Zion Road	0.58
Md. 4	2	14 P	Md. 416 to Md. 2 at Mt. Zion	Mt. Zion Road	5.52
Md. 4 Bus	16	9 P	D.C. Line to 57th Ave. at Hillside	Marlboro Road	0.60
Md. 4 Bus	16	10 P	57th Ave. at Hillside to Md. 458 Silver Hill Rd.	Marlboro Road	1.47
Md. 4 Bus.	16	11 P	Md. 458 to Forestville Avenue	Marlboro Road	1.65
Md. 4 Bus	16	12 ^P S	Forrestville Ave. to Road End near Capital Beltway	Marlboro Road	0.76
Md. 5	16	16 P	D.C. Line to S. spur of Suitland Pkwy.	Branch Ave.	0.26
Md. 5	16	17 P	S. Spur of Suitland Pkwy. to Md. 414	Branch Ave.	1.57
Md. 5	16	18 P	Md. 414 to Auth Rd. at Woods Corner	Branch Ave.	1.37
Md. 5	16	121 P	Auth Road at Woods Corner to Md. 223	Branch Ave.	4.33
Md. 5	16	125 P	Md. 223 to U.S. 103 at T.B.	Branch Ave.	5.67
Md. 5	8	1 P	U.S. 301 at Waldorf to Md. 231 at Hughesville	Waldorf Leonardtown Rd.	10.62



STATE ROADS COMMISSION OF MARYLAND
HIGHWAY ROUTES AND THEIR COMMON NAMES


ROUTE NUMBER	COUNTY NUMBER	SECTION NUMBER	TERMINI	COMMON NAME	MILEAGE
Md. 5	8	2 P	Md. 231 to St. Marys County Line	Waldorf Leonardtown Rd.	1.79
Md. 5	18	1 P	St. Marys County Line to Md. 6 at New Market	Waldorf Leonardtown Rd.	2.51
Md. 5	18	2 P	Md. 6 at New Market to Md. 235	Waldorf Leonardtown Rd.	4.52
Md. 5	18	3 P	Md. 235 to Md. 242 at Morganza	Waldorf Leonardtown Rd.	4.75
Md. 5	18	4 P	Md. 242 to W. Corp. Lmts. Leonardtown	Waldorf Leonardtown Rd.	6.60
Md. 5	18	5 P	W. Corp. Lmts. to Md. 245 (End Jefferson St.)	Jefferson St. (AS OF 1967)	0.50 0.98
Md. 5	18	5 P	Md. 245 (End Jefferson St.) to E. Fenwick St.	Washington St.	0.41
Md. 5	18	5 P	E. Fenwick St. to E. Corp. Lmts. of Leonardtown	E. Fenwick St.	0.22 0.36
Md. 5	18	6 P	E. Lmts. Leonardtown to Md. 246	Leonardtown Point Lookout Road	9.28
Md. 5	18	57 P S	Md. 246 to Md. 235 at Ridge	Leonardtown Point Lookout Road	12.51
Md. 5	18	12 S	Md. 235 to Scotland Beach Road	Leonardtown Point Lookout Road	3.94
Md. 5	18	13 S	Scotland Beach Road to Pt. Lookout	Leonardtown Point Lookout Road	2.97
Md. 6	8	21 S	Beg. S.R.C. Maint. at Riverside to Md. 425	Riverside Road	5.82
Md. 6	8	22 S	Md. 425 to Md. 344	Doncaster Grayton Rd.	5.84



00007

STATE ROADS COMMISSION OF MARYLAND
HIGHWAY ROUTES AND THEIR COMMON NAMES

ROUTE NUMBER	COUNTY NUMBER	SECTION NUMBER	TERMINI	COMMON NAME	MILEAGE
Md. 6	8	23 S	Md. 344 to Ceder Point Neck Road	LaPlata Doncaster Rd.	8.85
Md. 6	8	24 S	Ceder Point Neck Rd. to W. Lmts. of LaPlata	LaPlata Doncaster Rd.	5.10
Md. 6	8	24 S	W. Lmts. of LaPlata to U.S. 301	Charles Street	0.65
Md. 6	8	3 P	U.S. 301 to E. Lmts. LaPlata	Charles Street	0.97
Md. 6	8	3 P	E. Lmts. LaPlata to Md. 488	LaPlata New Market Rd.	0.48
Md. 6	8	5 P	Md. 488 to St. Marys County Line	LaPlata New Market Rd.	11.54
Md. 6	18	8 P	St. Marys Line to Md. 5	LaPlata New Market Rd.	1.12
Md. 6	18	14 S	Md. 5 to Md. 235 at Turner	New Market Turner Rd.	8.48
Md. 7	3	47 S	U.S. 40 near Baltimore City to Baltimore Beltway	Philadelphia Rd.	2.68
Md. 7	3	48 S	Baltimore Beltway to Harford County Line	Philadelphia Rd.	9.15
Md. 7	12	17 S	Harford County Line to Md. 152	Philadelphia Road	1.93
Md. 7	12	18 S	Md. 152 to Md. 755	Philadelphia Road	2.10
Md. 7	12	19 S	Md. 755 to Md. 136 (Calvary Road)	Philadelphia Road	3.28
Md. 7	12	20 S	Md. 136 to U.S. 40 E. of Stepney	old Philadelphia Road	3.98
Md. 7-A	12	22 S	US 40 W. of Havre De Grace to Old Bay Line	Old Post Road	0.22
Md. 7-A	12	22 S	Old Bay Line to Bloomesbury Avenue	Post Road	0.80
Md. 7-A	12	22 S	Bloomesbury Ave. to Revolution St.	Revolution St.	0.44



STATE ROADS COMMISSION OF MARYLAND
HIGHWAY ROUTES AND THEIR COMMON NAMES

ROUTE NUMBER	COUNTY NUMBER	SECTION NUMBER	TERMINI	COMMON NAME	MILEAGE
Md. 7-A	12	22 S	Revolution St. to <i>Water Street (MUN.)</i>	Union Avenue	0.66
Md. 7-A	12	22 S	<i>Water Street</i> to U.S. 40	Ostego Street	0.54
Md.					
Md. 7-B	7 I	18 S	<i>U.S. 222 in Perryville to U.S. 40</i>	Philadelphia Rd.	3.11
Md. 7	7 II	19 S	U.S. 40 at Foyshill thru Charlestown ^{<i>thru Northeast</i>} to U.S. 40 W. of Elkton <i>at Md. 279</i>	Philadelphia Rd.	9.94
Md. 7	7 III	20 S	Road End in Elkton to Md. 281 at Delaware Ave.	Main Street	1.28
Md. 7	7 III	20 S	Md. 281 at Delaware Ave. to U.S. 40 E. of Elkton	Delaware Avenue	1.27
Md. 8	17	47 S	Beg. SRC Maint. at Romancoke to Kent Pt. Road	Romancoke Ferry Rd.	1.06
Md. 8	17	47 S	Romancoke Ferry Rd. to Old Matapeake Ferry Rd.	Kent Point Road	4.71
Md. 8	17	23 S	Old Matapeake Ferry Rd. to end SRC Maint. at Md. 759-C	Kent Point Road	2.08
Md. 10	2	28 P	I-695 Balto. Beltway to Md. 46 Friendship Airport Rd Balto.-Wash. Exp.		2.02
Md. 10	2	30 P	Md. 46 to Md. 176 Dorsey Road		3.29
Md. 10	2	32 P	Md. 176 to End SRC Maint. South of Md. 175		2.80

Faint, illegible text at the top of the page, possibly bleed-through from the reverse side.

Main body of faint, illegible text, appearing to be a list or series of entries.


Faint text at the bottom of the page, including what appears to be a signature or date.

STATE ROADS COMMISSION OF MARYLAND

HIGHWAY ROUTES AND THEIR COMMON NAMES


ROUTE NUMBER	COUNTY NUMBER	SECTION NUMBER	TERMINI	COMMON NAME	MILEAGE
U.S. 11	21	62 P	W. Va. Line to end Bridge in Williamsport	Williamsport Bridge	0.37
U.S. 11	21	1 P	Beg. SRC Maint. Williamsport to E. Lmts.	Potomac Street	0.68
U.S. 11	21	1 P	E. Lmts. to end SRC Maint. at Norfolk and Western RR	Williamsport Pike	4.21
U.S. 11	21	2 P	Beg. SRC Maint. to N. Lmts. Hagerstown	Pennsylvania Ave.	0.08
U.S. 11	21	2 P	N. Lmts. Hagerstown to end SRC Maint. at Municipal Airport	Middleburg Pike	2.50
Md. 12	22	2 P	S.E. Corp. Lmts. of Salisbury to Worcester Co. Line	Salisbury Snow Hill Rd.	6.52
Md. 12	23	1 P	Worcester County Line to U.S. 113 in Snow Hill	Salisbury Snow Hill Rd.	10.55
Md. 12	23	13 P	U.S. 113 in Snow Hill to South Lmts. Snow Hill	Church Street	0.98
Md. 12	23	50 P	S. Lmts. of Snow Hill to Md. 366 at Stockton	Stockton Snow Hill Rd.	8.25
Md. 12	23	15 P	Md. 366 at Stockton to Virginia State Line	Stockton Va. Line Rd.	3.28
U.S. U.S. 13	22	44 P	Delaware Line to Md. State Police Barracks ^{BUS US 13}	Ocean Hwy. ^{Highway}	2.45
U.S. U.S. 13	22	4 P	^{US 13 BY-PASS} Md. State Police Barracks to N. Lmts. Salisbury	Ocean Hwy. ["]	2.78
U.S. U.S. 13	22	5 P	N. Lmts. Salisbury to S. Corp. Lmts. Salisbury	Salisbury Blvd. ^{THE SALISBURY BY-PASS}	2.89
U.S. U.S. 13	22	6 P	S. Lmts. Salisbury to Main St. in Fruitland	Salisbury Blvd.	1.97
U.S. U.S. 13	22	7 P	Main St. in Fruitland to Somerset County Line ^{US 13 BY-PASS}	Salisbury Blvd.	2.65

*From US 13 N. to US 13 S OF SALISBURY
BUS US 13 S OF SALISBURY TO SOMERSET CO. LINE*



STATE ROADS COMMISSION OF MARYLAND
HIGHWAY ROUTES AND THEIR COMMON NAMES

ROUTE NUMBER	COUNTY NUMBER	SECTION NUMBER	TERMINI	COMMON NAME	MILEAGE
U.S. 13	19	36 P	Somerset Co. Line to Md. 675 N. of Princess Anne	Ocean Hwy. <i>Highway</i>	4.86
U.S. 13	19	37 P	Md. 675 to Md. 363 W. of Princess Anne	Ocean Hwy. "	1.97
U.S. 13	19	38 P	Md. 363 to Md. 413 at Westover	Ocean Hwy. "	4.86
U.S. 13	19	39 P	Md. 413 to Worcester County Line	Ocean Hwy. "	8.48
U.S. 13	23	51 P	Worcsster Co. Line to U.S. 113 in Pocomoke City	Pocomoke Thruway	1.70
U.S. 13	23	52 P	U.S. 113 to Virginia State Line	Ocean Hwy. "	4.53
<i>Md. 675</i> U.S. 13 Alt. 22		3 S	Delaware Line to end with spur to U.S. 13	Delmar Road	2.20
Md. 14	9	6 S	Md. 16 to W. Lmts. Secretary	(None Given)	1.49
Md. 14	9	6 S	W. Lmts. Secretary to E. Lmts. Secretary	Main Street	0.61
Md. 14	9	6 S	E. Lmts. Secretary to W. Lmts. E. New Market	(None Given)	0.97
Md. 14	9	6 S	W. Lmts. E. New Market to Md. 392	(None Given)	0.72
Md. 14	9	7 S	Md. 392 to Md. 331	E. New Mkt. Rhodesdale Road	2.67
Md. 14	9	17 S	Md. 14 at Shiloh Church to Md. 14 at Rhodesdale	E. New Mkt. Rhodesdale Road	2.05
Md. 14	9	8 S	Md. 331 to Md. 313	Rhodesdale Eldorado Ave.	3.14



00011

STATE ROADS COMMISSION OF MARYLAND
HIGHWAY ROUTES AND THEIR COMMON NAMES

3.53
5.73

ROUTE NUMBER	COUNTY NUMBER	SECTION NUMBER	TERMINI	COMMON NAME	MILEAGE
U.S. 15	10	9 P	Va. State Line at Pt. of Rocks to Md. 28 at Licksville	<i>CATOCTIN MOUNTAIN HWY</i> Buckeystown Pike	5.09
U.S. 15	10	8 P	Md. 28 to Md. 80 at Buckeystown	Buckeystown Pike	5.36
U.S. 15	10	7 P	Md. 80 to I-70S and U.S. 240	Buckeystown Pike	3.69
U.S. 15	10	81 P	U.S. 40 W. Patricks St. to N. Lmts. Frederick	Frederick-Freeway	2.00
U.S. 15	10	81 P	N. Lmts. Frederick to Md. 26 Harmony Grove	Emmitsburg Pike	0.55
U.S. 15	10	93 P	Md. 26 to Fishing Creek W. of Lewistown	Emmitsburg Pike	6.95
U.S. 15	10	94 P	Fishing Creek to Md. 81 in Thurmont	Emmitsburg Pike	7.40
U.S. 15	10	91 P	Md. 81 to Corp. Lmts. Emmitsburg	Emmitsburg Pike	6.33
U.S. 15	10	91 P	Corp. Lmts. Emmitsburg to Md. 97	S. Seton Avenue	0.43
U.S. 15	10	98 P	Md. 97 in Emmitsburg to Corp. Lmts. Emmitsburg	N. Seton Avenue	0.37
U.S. 15	10	98 P	Corp. Lmts. Emmitsburg to Penna. Line	Emmitsburg Pike	1.17
Md. 16	5	13 S	<i>Md. 331 to N.E. Lmts. of Preston</i>	<i>Grove Road</i>	<i>0.18</i>
Md. 16	5	23 S	<i>NE. Lmts. of Preston to Co. 160 & 163 at Bureau</i>	<i>Preston Harmony Road</i>	<i>8.12</i>
Md. 16	5	14 S	<i>Co. 160 & 163 at Bureau to Md. 404 & Co. 372</i>	<i>Harmony Denton Road</i>	
Md. 16	5	14 S	<i>Md. 404 & Co. 372 to Md. Delaware Line</i>	<i>Greenwood Road</i>	

1911

1912

1913

1914

1911

1912

1913

1914




MARYLAND STATE HIGHWAY ADMINISTRATION
 CARTOGRAPHIC SECTION

HIGHWAY ROUTES AND THEIR NAMES

ROUTE	CO.	POSTED	NAME	FROM	TO	MILEAGE	SIGNED	SOURCE*	DATE
Md 16I	9		TAYLORS ISLAND ROAD	.22 MI WEST OF SLAUGHTER CR. BRIDGE	TO Md 335, CHURCH CREEK	9.56		I	1-77
Md 16I	9		CHURCH CREEK ROAD	Md 335, CHURCH CREEK	TO Md 341 IN CAMBRIDGE	14.68		I	1-77
Md 16I	9		CAMBRIDGE BYPASS	Md 341 IN CAMBRIDGE	TO Md AND DEL RAILROAD	16.54		T	9-84
Md 16I	9		GYPSY HILL ROAD	Md AND DEL RAILROAD	TO U.S. 50 AT CAMBRIDGE	16.99		I	1-77
	9			2.69 MI CODED ON U.S. 50		19.68		I	1-77
Md 16	9		MT HOLLY E. NEW MARKET Rd	U.S 50 AT MT HOLLY	TO Md 14 AT E NEW MARKET	23.66		I	1-77
Md 16	9		E. NEW MARKET ELWOOD ROAD	Md 14 AT E. NEW MARKET	TO Md 331 AT WADDELLS CORNER	29.35		I	1-77

*SOURCE - Field Check: FC; Inventory: I; Telephone: T; Letter: L.



STATE ROADS COMMISSION OF MARYLAND
HIGHWAY ROUTES AND THEIR COMMON NAMES

ROUTE NUMBER	COUNTY NUMBER	SECTION NUMBER	TERMINI	COMMON NAME	MILEAGE
U.S. 15	10	9 P	Va. State Line at Pt. of Rocks to Md. 28 at Licksville	<i>CATOCTIN MOUNTAIN HWY</i> Buckeystown Pike	5.09
U.S. 15	10	8 P	Md. 28 to Md. 80 at Buckeystown	Buckeystown Pike	5.36
U.S. 15	10	7 P	Md. 80 to I-70S and U.S. 240	Buckeystown Pike	3.69
U.S. 15	10	81 P	U.S. 40 W. Patricks St. to N. Lmts. Frederick	Frederick-Freeway	2.00
U.S. 15	10	81 P	N. Lmts. Frederick to Md. 26 Harmony Grove	Emmitsburg Pike	0.55
U.S. 15	10	93 P	Md. 26 to Fishing Creek W. of Lewistown	Emmitsburg Pike	6.95
U.S. 15	10	94 P	Fishing Creek to Md. 81 in Thurmont	Emmitsburg Pike	7.40
U.S. 15	10	91 P	Md. 81 to Corp. Lmts. Emmitsburg	Emmitsburg Pike	6.33
U.S. 15	10	91 P	Corp. Lmts. Emmitsburg to Md. 97	S. Seton Avenue	0.43
U.S. 15	10	98 P	Md. 97 in Emmitsburg to Corp. Lmts. Emmitsburg	N. Seton Avenue	0.37
U.S. 15	10	98 P	Corp. Lmts. Emmitsburg to Penna. Line	Emmitsburg Pike	1.17
Md. 16	5	13 S	<i>Md. 331 to N.E. lmts. of Preston</i>	<i>Grove Road</i>	<i>0.18</i>
Md. 16	5	23 S	<i>NE. Lmts. of Preston to Co. 160 & 163 at Bureau</i>	<i>Preston Harmony Road</i>	<i>8.12</i>
Md. 16	5	14 S	<i>Co. 160 & 163 at Bureau to Md. 404 & Co. 372</i>	<i>Harmony Denton Road</i>	
Md. 16	5	14 S	<i>Md. 404 & Co. 372 to Md. Delaware Line</i>	<i>Greenwood Road</i>	

1912

1913

1914

1915

1916


1917



00012

STATE ROADS COMMISSION OF MARYLAND
HIGHWAY ROUTES AND THEIR COMMON NAMES


ROUTE NUMBER	COUNTY NUMBER	SECTION NUMBER	TERMINI	COMMON NAME	MILEAGE
Md. 16	9	9 S	Md. 331 at Waddells Corner to Md. 14 E. New Mkt.	E. New Mkt. Elwood Rd.	4.02
Md. 16	9	10 S	Md. 14 to U.S. 50 at Mt. Holly	Mt. Holly E. New Mkt. Rd	5.66
Md. 16	9	11	U.S. 50 in Cambridge to Md. 343 in Cambridge	Washington St.	1.00
Md. 16	9	12 S	Md. 343 in Cambridge to S. Lmts. Cambridge	Race Street	0.77
Md. 16	9	12 S	S. Lmts. Cambridge to Md. 335 at Church Creek	Church Creek Road	5.54
Md. 16	9	13 S	Md. 335 to end SRC Maint. at Tylors Island	Tylors Island Rd.	9.73
Md. 16	9	32 S	Md. 16 Washington St. in Cambridge to U.S. 50	Sunburst Highway	0.17
Md. 17	10	92 S	U.S. Alt. in Middletown to S. Lmts. Middletown	Church St.	0.65
Md. 17	10	92 S	S. Lmts. Middletown to N.E. Lmts. Burkittsville	Middletown Burkittsville Road	4.89
Md. 17	10	92 S	N.E. Lmts. Burkittsville to Main St. Burkittsville	N. Potomac Street	0.55
Md. 17	10	35 S	Main St. Burkittsville to S.W. Lmts. Burkittsville	S. Potomac Street	0.38
Md. 17	10	35 S	S.W. Lmts. Burkittsville to U.S. 340	Horseley Distillery Rd.	4.06
Md. 17	10	35 S	U.S. 340 to Md. 79	(NO Name Given)	1.15
Md. 17	10	36 S	Md. 79 Rosemont to N. Lmts. Brunswick	(No Name Given)	0.23
Md. 17	10	36 S	N. Lmts. Brunswick to Corp. Lmts. Brunswick	Petersville Road	1.30
Md. 17	10	36 S	Corp. Lmts. Brunswick to end Potomac River Bridge	Petersville Road	0.15



STATE ROADS COMMISSION OF MARYLAND


HIGHWAY ROUTES AND THEIR COMMON NAMES

ROUTE NUMBER	COUNTY NUMBER	SECTION NUMBER	TERMINI	COMMON NAME	MILEAGE
Md. 18-A	17	19 S	U.S. 50 W. of Chester to end SRC Maint. Love Point	Love Point Road	4.90
Md. 18-B	17	18 S	U.S. 50 W. Side Kent Narrows to U.S. 50 at Chester	(No Name Given)	2.58
Md. 18-C	17	17 S	Md. 456-B S. of Queenstown to U.S. 50 E. of Kent Narrows	(No Name Given)	5.67
Md. 18-C	17	16 S	U.S. 213 in Centerville to Lmts. Queenstown	Queenstown Centerville Road	6.09
Md. 18-C	17	16 S	N. Lmts. Queenstown to S. Lmts. Queenstown	Main Street	0.37
Md. 18-C	17	16 S	S. Lmts. Queenstown to Md. 456-B	(No Name Given)	0.42
Md. 19	17	20 S	U.S. 213 in Church Hill to E. Lmts. Church Hill	Walnut Street	0.19
Md. 19	17	20 S	E. Lmts. Church Hill to Md. 313 at Ingleside	Roberts Station Road	7.41
Md. 20	14	10 S	U.S. 213 in Chestertown to High Street	Spring Avenue	0.14
Md. 20	14	10 S	Spring St. to Md. 213 (Wash Av. left; Maple Av. right)	Spring Street	0.14
Md. 20	14	10 S	Spring Ave. to Md. 514 (Flatland Road)	High Street	0.77
Md. 20	14	53P	College Ave. in Chestertown to Spring St. (MUNICIPAL)	High Street	0.31
Md. 20	14	11 S	Md. 514 to Md. 298 Spur E. of Fairlee	Chestertown Fairlee Rd.	4.84
Md. 20	14	53P	Md. 291 to College Ave. in Chestertown (ENDS STATE MAINT.)	High Street	0.58
Md. 20	14	50 S	Md. 298 Spur E. of Fairlee to Md. 298 S. of Fairlee	Rock Hall Fairlee Road	0.92
Md. 20	14	53P	W. Corp Lmts of Chestertown to Md. 291	Rock Hall Fairlee Road	0.12
Md. 20	14	12 S	Md. 298 S. of Fairlee to Md. 21 at Sandy Bottom	Rock Hall Fairlee Road	1.27
Md. 20	14	53P	E. Corp. Lmts. of Rock Hall to W. Corp. Lmts. of Chestertown	Rock Hall Fairlee Road	12.05
Md. 20	14	13 S	Md. 21 at Sandy Bottom to Md. 228 N.E. of Rock Hall	Rock Hall Fairlee Road	4.60
Md. 20	14	53P	Md. 445 to E. Corp. Lmts of Rock Hall	Rock Hall Avenue	0.18
Md. 20	14	57 S	Md. 288 to E. Lmts. Rock Hall	Rock Hall Fairlee Road	0.47
Md. 20	14	743 S	W. Corp Lmts. of Rock Hall to Md. 445 (N. main St.)	Rock Hall Avenue	0.82



STATE ROADS COMMISSION OF MARYLAND
 HIGHWAY ROUTES AND THEIR COMMON NAMES


ROUTE NUMBER	COUNTY NUMBER	SECTION NUMBER	TERMINI	COMMON NAME	MILEAGE
Md. 20	14	743 S	Lawton Rd. - Beach Rd. to W. Corp. Lmts. of Rock Hall E. Lmts. Rock Hall to end SRC Maint.	Rock Hall ^{Ave.} Road	0.56
Md. 20-A	3	126 S	Barricade at Canton RR to spur to Md. 150	North Point Road	0.51
Md. 20-B	3	49 S	Md. 150 Eastern Blvd. to Md. 151 North Point Blvd.	North Point Road	2.77
Md. 20-C	3	50 S	Md. 151 to Md. 151 near Wise Ave. with spur to Barricade	North Point Road	1.28
Md. 20-D	3	51 S	Md. 151 at Sparrows Pt. Interchange across Md. 151 to end SRC Maintenance	North Point Road	2.72
Md. 21	14	15 S	Road end in Tolchester Beach to Md. 20 at McCleans Cor.	Tolchester Beach Road	3.49
Md. 22	12	7 P	Md. 24 to N.E. Lmts. Bel Air	CHURCHVILLE RD Port Deposit Ave.	0.29
Md. 22	12	7 P	N.E. Lmts. Bel Air to Md. 543 at Fountain Green	Churchville Road	1.78
Md. 22	12	8 P	Md. 543 to Md. 136 at Churchville	Churchville Road	3.47
Md. 22	12	9 P	Md. 136 at Churchville to W. Lmts. Aberdeen	Churchville Road	5.16
Md. 22	12	9 P	W. Lmts. Aberdeen to Moyer Drive	Bel Air Avenue	0.18
Md. 22	12	10 P	Moyer Drive in Aberdeen to U.S. 40	Bel Air Avenue	1.05
Md. 22	12	64 P	U.S. 40 in Aberdeen to Width Change	Church Green Road	0.15
Md. 22	12	64 P	Width Change to N.E. Lmts. Aberdeen	Oldpost Road	0.74



STATE ROADS COMMISSION OF MARYLAND

HIGHWAY ROUTES AND THEIR COMMON NAMES


ROUTE NUMBER	COUNTY NUMBER	SECTION NUMBER	TERMINI	COMMON NAME	MILEAGE
Md. 22	12	64 P	N.E. Lmts. Aberdeen to U.S. 40	Oldpost Road	1.08
Md. 23	12	84 S	U.S. 1 South of Hickory to Md. 165 at Jarrettsville	Jarrettsville Rd.	6.75
Md. 23	12	25 S	Md. 165 to Md. 439 at Shawsville	Norrisville Road	5.82
Md. 23	12	26 S	Md. 439 to Penna. State Line	Norrisville Road	6.75
<i>NOW MD 755</i> Md. 24	12	27 S	Entrance to Edgewood Arsenal to U.S. 40	Edgemorton Road <i>EDGEWOOD ROAD</i>	1.80
<i>NEW MD 24</i> Md. 24	12	28 P	U.S. 40 to S.E. Lmts. Bel Air	Emmorton Road	7.07
Md. 24	12	28 P	S.E. Lmts. Bel Air to U.S. 1 (Bond Street)	Main Street	0.99
Md. 24	12	29 S	U.S. 1 to N. Lmts. Bel Air	Main Street	0.55
Md. 24	12	29S	N. Lmts. Bel Air Md. 23 S. of Forest Hill <i>TO OLD JARRETTVILLE RD</i>	Rocks Spring Road	2.59
Md. 24	12	30 S	Md. 23 to Md. 165 at Bush's Corner <i>OLD JARRETTVILLE RD</i>	Rocks Spring Road	7.77
Md. 24	12	31 S	Md. 165 to Penna. State Line	Rocks Spring Road	4.05
Md. 24-A	12	27 S	Md. 24 near ent. to Edgewood Arsenal to Road End Penna. Railroad	(No Name Given)	0.13
Md. 25	3	52 S	Balto. City Line to Md. 131 Seminary Avenue	Falls Road	4.15



00016

STATE ROADS COMMISSION OF MARYLAND
HIGHWAY ROUTES AND THEIR COMMON NAMES

ROUTE NUMBER	COUNTY NUMBER	SECTION NUMBER	TERMINI	COMMON NAME	MILEAGE
Md. 25	3	53 S	Md. 131 to Md. 128 at Butler	Falls Road	8.76
Md. 25	3	54 S	Md. 128 to end SRC Maint. at Upper Beckleysville	Falls Road	9.16
Md. 25-A	3	180-P	I-695 (Baltimore Beltway) to Md. 25	Jones Falls Expwy. Extended	0.57
Md. 26	3	7 P	Balto. City Line McDonogh Road	Liberty Road	5.09
Md. 26	3	8 P	McDonogh Road to Carroll County Line	Liberty Road	5.40
Md. 26	6	74 P	Carroll County Line to Md. 32 at Eldersburg	Liberty Road	3.79
Md. 26	6	79 P	Md. 32 to Md. 27 at Taylorsville	Liberty Road	8.35
Md. 26	6	73 P	Md. 27 to Frederick County Line	Liberty Road	1.77
Md. 26	10	10 P	Frederick County Line to Md. 31 E. of Libertytown	Liberty Road	6.42
Md. 26	10	11 P	Md. 31 to Md. 194 at Ceresville	Liberty Road	7.87
Md. 26	10	86 P	Md. 194 to U.S. 15 (Frederick Freeway)	Liberty Road	2.35
Md. 27	15	2 P	Md. 355 at Henderson to Cedar Grove	Cedar Grove Road	3.25
Md. 27	15	2 P	Cedar Grove to Md. 108 at Damascus	Ridge Road	3.44
Md. 27	15	1 P	Md. 108 at Damascus to Howard Co. Line	Ridge Road	3.73
Md. 27	13	6 P	Howard County Line to Carroll County Line	Washington Road	1.39



STATE ROADS COMMISSION OF MARYLAND
 HIGHWAY ROUTES AND THEIR COMMON NAMES

ROUTE NUMBER	COUNTY NUMBER	SECTION NUMBER	TERMINI	COMMON NAME	MILEAGE
Md. 27	6	5 P	Md. 144 to S. Lmts. Mt. Airy	Ridge Road	0.18
Md. 27	6	5 P	S. Lmts. Mt. Airy to N. Lmts. Mt. Airy	Main Street RIDGE ROAD	1.71
Md. 27	6	6 P	North Corp. Lmts. Mt. Airy to Md. 26 Taylorsville	Ridge Road	6.06
Md. 27	6	7 P	Md. 26 Taylorsville to Corp. Lmts. Westminster	Ridge Road	9.62
Md. 27	6	7 P	Corp. Lmts. Westminster to Md. 32 (Main Street)	Liberty Street	0.24
Md. 28	10	37 S	U.S. 15 at Licksville to Montgomery County Line	Dickerson Road	2.78
Md. 28	15	42 S	Montgomery County Line to Co. 253 S. of Dickerson	Dickerson Road	2.11
Md. 28	15	43 S	Co. 253 to Md. 109 at Beallsville	Dickerson-Beallsville Road	1.25
Md. 28	15	44 S	Md. 109 to Md. 107 at Dawsonville	Beallsville Dawsonville Road	5.48
Md. 28	15	45 S	Md. 107 to Md. 112 at Darnestown	Dawsonville - Darnestown Road	3.38
Md. 28	15	46 S	Md. 112 to Md. 124 (Quince Orchard Road)	Darnestown-Rockville Rd.	2.51
Md. 28	15	47 S	Md. 124 to I-70S & US. 240 (Washington Natl. Pike)	Darnestown-Rockville Rd.	5.10
Md. 28	15	48 P	I-70S & US. 240 to Nelson St. in Rockville	Darnestown-Rockville Rd.	0.18
Md. 28	15	48 P	Nelson St. in Rockville to Washington St.	W. Montgomery Ave.	0.95
Md. 28	15	Mun. 48P	Washington St. to S. Perry St.	E. Mont. Ave / S. Perry St.	0.18
Md. 28	15	3P	S. Perry St. to Md. 355 in Rockville	Jefferson Street +	0.31
Md. 28	15	207S	Md. 355 in Rockville to Md. 586 (Veirs Mill Rd)	Veirs Mill Road	0.44
Md. 28	15	4S	Md. 586 (Veirs Mill Rd) to Md. 898-A (old Md. 28)	Norbeck Road	1.88
Md. 28	15	4S	Md. 898-A (old Md. 28) to Md. 97 (Georgia Ave.)	Norbeck Road	2.25

[Faint, illegible text, possibly bleed-through from the reverse side of the page]




00015

STATE ROADS COMMISSION OF MARYLAND

HIGHWAY ROUTES AND THEIR COMMON NAMES

ROUTE NUMBER	COUNTY NUMBER	SECTION NUMBER	TERMINI	COMMON NAME	MILEAGE
U.S. 29	13	7 P	U.S. 40 to Md. 103	Columbia Pike	1.64
U.S. 29	13	8 P	Md. 103 to Md. 108 at Columbia	Columbia Pike	1.46
U.S. 29	13	22 P	Md. 108 at Columbia to Md. 32	Columbia Pike	4.57
U.S. 29	13	23 P	Md. 32 to Montgomery County Line	Columbia Pike	4.42
U.S. 29	15	24 P	Montgomery County Line to Md. 198 Burtonsville	Columbia Pike	1.77
U.S. 29	15	168 P	Md. 198 to Md. 650 at White Oak	Columbia Pike	5.93
U.S. 29	15	177 P	Md. 650 to Md. 193 at Four Corners	Columbia Colesville ^{Road} Pike	2.07
U.S. 29	15	10 P	Md. 193 to Md. 97 in Silver Spring	Colesville Road	1.95
U.S. 29	15	11 P	Md. 97 to D.C. Line	Georgia Avenue	0.81
U.S. 29 Alt	13	12 S	Frederick Road in Ellicott City to U.S. 29	Old Columbia Pike	1.69
Md. 30	3	9 P	U.S. 140 to Md. 128 Butler Road	Hanover Pike	0.38
Md. 30	3	10 P	Md. 128 to Jessup Spring Road Montrose School	Hanover Pike	1.57
Md. 30	3	11 P	Jessup Spring Road to Carroll County Line	Hanover Pike	5.53
Md. 30	6-	8 P	Carroll County Line to S. Lmts. Hampstead	Hanover Pike	1.78
Md. 30	6	9 P	S. Lmts. Hampstead to N. Lmts. Hampstead	Main Street	1.25




00019

STATE ROADS COMMISSION OF MARYLAND

HIGHWAY ROUTES AND THEIR COMMON NAMES


ROUTE NUMBER	COUNTY NUMBER	SECTION NUMBER	TERMINI	COMMON NAME	MILEAGE
Md. 30	6	10 P	N. Lmts. Hampstead to S. Lmts. Manchester	Hanover Pike	3.07
Md. 30	6	10 P	S. Lmts. Manchester to Md. 31	Main Street	0.65
Md. 30	6	11 P	Md. 31 in Manchester to N. Lmts. Manchester	Main Street	0.18
Md. 30	6	11 P	N. Lmts. Manchester to Penna. Line	Hanover Pike	4.31
Md. 31	10	13 P	Md. 26 E. of Libertytown to Carroll County Line	New Windsor Road	6.69
Md. 31	6	12 P	Carroll County Line to S. Lmts. New Windsor	New Windsor Road	2.99
Md. 31	6	12 P	S. Lmts. New Windsor to Md. 75	Main Street	0.37
Md. 31	6	13 P	Md. 75 to E. Lmts. New Windsor	High Street	0.34
Md. 31	6	13 P	E. Lmts. New Windsor to Corp. Lmts. Westminster	New Windsor Road	6.30
Md. 31	6	13 P	Corp. Lmts. Westminster to Md. 32	Doyle Avenue	0.35
Md. 31	6	83 S	E. Lmts. Westminster to Md. 30 in Manchester	Westminster Manchester Road	8.71
Md. 32	6	14 P	Md. 97 N.W. of Westminster to Corp. Lmts. Westminster	Taneytown Pike	0.78
Md. 32	6	14 P	Corp. Lmts. Westminster to Md. 27 Liberty Street	Main Street	0.67
Md. 32	6	81 S	Md. 27 to Washington Ave. (Width Change)	Main Street	0.79



STATE ROADS COMMISSION OF MARYLAND
HIGHWAY ROUTES AND THEIR COMMON NAMES

ROUTE NUMBER	COUNTY NUMBER	SECTION NUMBER	TERMINI	COMMON NAME	MILEAGE
Md. 32	6	81 S	Width Change to Corp. Lmts. Westminster	Washington Ave.	0.35
Md. 32	6	81 S	Corp. Lmts. Westminster to Md. 26 Eldersburg	Sykesville Road	13.45
Md. 32	6	75 S	Md. 26 to Corp. Lmts. Sykesville	Sykesville Road	2.49
Md. 32	6	75 S	Corp. Lmts. Sykesville to Width Change Spout Hill	Springfield Road	0.47
Md. 32	6	75 S	Width Change to Howard County Line	Main Street	0.33
Md. 32	13	60 S	Howard County Line to U.S. 40 near West Friendship	Sykesville Road	4.15
Md. 32	13	63 S	U.S. 40 to Linden Church Road	Dayton Road	6.64
Md. 32	13	26 S	Linden Church Road to Md. 108 at Clarksville	Dayton Road	2.92
Md. 32	13	27 S	Md. 108 at Clarksville to U.S. 29	Guilford Road	4.71
Md. 32	13	28 S	U.S. 29 to U.S. 1 at Savage	Guilford Road	4.77
Md. 32	13	56 S	U.S. 1 at Savage to Anne Arundel County Line	Guilford Road	1.74
Md. 33	20	560 S	Begin SRC Maint. at Tilghman to Md. 451 (Easton-Claiborne Rd.)	Tilghman Island Rd.	10.17
Md. 33	20	111 S	Md. 451 to W. Lmts. St. Michaels	Easton Claiborne Rd.	3.05
Md. 33	20	111 S	W. Lmts. St. Michaels to E. Lmts. St. Michaels	Talbot Street	1.08

NO NAME
(PO)




00021

STATE ROADS COMMISSION OF MARYLAND

HIGHWAY ROUTES AND THEIR COMMON NAMES


ROUTE NUMBER	COUNTY NUMBER	SECTION NUMBER	TERMINI	COMMON NAME	MILEAGE
Md. 33	20	111 S	E. Lmts. St. Michaels to Md. 370	Easton Claiborne Rd.	6.95
Md. 33	20	111 S	Md. 370 to W. Lmts. Easton (Md. 322)	Easton Claiborne Rd.	1.73
Md. 33	20	NON FA	W. Lmts. Easton to Md. 565 (Washing. St. in Easton)	Easton Boulevard	1.66
Md. 33	20	112 S	Md. 565 (Wash. St.) to U.S. 50 (Ocean Gateway - N. of Easton)	Easton Boulevard	0.46
Md. 34	21	70 S	Alt. U.S. 40 in Boonsboro to Corp. Lmts. Boonsboro	Potomac Street	0.48
Md. 34	21	70 S	Corp. Lmts. Boonsboro to Corp. Lmts. Sharpsburg	Boonsboro-Shepherdstown Pike	5.62
Md. 34	21	70 S	N. Corp. Lmts. Sharpsburg to S. Corp. Lmts. Sharpsburg	Main Street	1.00
Md. 34	21	70 S	S. Corp. Lmts. Sharpsburg to end Potomac River Br.	Boonsboro Shepherdstown Pike	2.96
Md. 35	1	20 S	Penna. Line to Md. 36 at Corriganville	Ellerslie Road	2.34
Md. 36	1	51 S	U.S. 40 at Narrows to Md. 35 at Corriganville	Mt. Savage Road	2.13
Md. 36	1	56 S	Md. 35 at Corriganville to Co. Rd. 3 at Mt. Savage	Mt. Savage Road	5.23



00022

STATE ROADS COMMISSION OF MARYLAND
 HIGHWAY ROUTES AND THEIR COMMON NAMES


ROUTE NUMBER	COUNTY NUMBER	SECTION NUMBER	TERMINI	COMMON NAME	MILEAGE
Md. 36	1	23 S	Co. Rd. 3 to Corp. Lmts. Frostburg	Mt. Savage Road	4.16
Md. 36	1	23 S	Corp. Lmts. Frostburg to U.S. 40	Borden Avenue	0.41
Md. 36	1	24 S	U.S. 40 to S. Corp. Lmts. Frostburg	Grant Street	0.39
Md. 36	1	24 S	S. Corp. Lmts. Frostburg to Md. 55 at Midland	Georges Creek Road	1.72
Md. 36	1	25 S	Md. 55 at Midland to Corp. Lmts. Midland	Broadway	0.32
Md. 36	1	25 S	Corp. Lmts. Midland to Corp. Lmts. Lonaconing	Georges Creek Road	2.16
Md. 36	1	25 S	N. Corp. Lonaconing to S. Corp. Lmts. Lonaconing	Main Street	0.74
Md. 36	1	25 S	S. Corp. Lmts. Lonaconing to N. Corp. Lmts. Barton	Georges Creek Road	2.49
Md. 36	1	25 S	N. Corp. Lmts. Barton to Bartlett Street	Georges Creek Blvd.	0.48
Md. 36	1	26 S	Bartlett St. to S. Corp. Lmts. Barton	Georges Creek Blvd.	0.63
Md. 36	1	26 S	S. Corp. Lmtw. Barton to N. Corp. Lmts. Westernport	Georges Creek Road	3.54
Md. 36	1	26 S	N. Corp. Lmts. Westernport to W. Va. Line	Main Street	1.04
Md. 37	3	55 S	Beg. S.R.C. Maint. to end S.R.C. Maint. near McDonogh School	McDonogh Road	0.66
Md. 38	11	39 S	W. Va. Line thru Kitzmiller to Md. 135	Kitzmiller Road	5.69



00023

STATE ROADS COMMISSION OF MARYLAND
HIGHWAY ROUTES AND THEIR COMMON NAMES


ROUTE NUMBER	COUNTY NUMBER	SECTION NUMBER	TERMINI	COMMON NAME	MILEAGE
Md. 39	11	49 P	W. Va. Line thru Crellin to First St. in Oakland	Hutton Oakland Road	6.09
Md. 39	11	49 P	First St. in Oakland to U.S. 219	Oak Street	0.15
U.S. 40	11	2 P	Penna. Line at Oakton to U.S. 219 at Keyzers Ridge	National Pike	3.43
U.S. 40	11	3 P	U.S. 219 to W. Lmts. Grantsville	National Pike	5.25
U.S. 40	11	3 P	W. Lmts. Grantsville to Md. 495	Main Street	0.37
U.S. 40	11	4 P	Md. 495 to E. Lmts. Grantsville	Maint Street	0.47
U.S. 40	11	4 P	E. Lmts. Grantsville to U.S. 219 Little Meadows	National Pike	0.67
US. 40	11	5 P	U.S. 219 to Allegany County Line	National Pike	9.45
U.S. 40	1	1 P	Allegany County Lineto W. Lmts. Frostburg	National Pike	0.76
U.S. 40	1	2 P	W. Corp. Lmts. to E. Corp. Lmts. Frostburg	Union Street	1.76
U.S. 40	1	3 P	E. Corp. Lmts. Frostburg to Md. 53	National Pike	3.98
U.S. 40	1	4 P	Md. 53 at Allegany Grove to Md. 36 at Narrows	National Pike	3.96
U.S. 40	1	5 P	Md. 36 to West Lmts. Cumberland	National Pike	0.87
U.S. 40	1	6 P	N. Mchanic St. to Balto. Ave. in Cumberland	Henderson Blvd.	1.10
U.S. 40	1	57 P	Baltimore Avenue to E. Lmts. Cumberland	Henderson Blvd.	0.62
U.S. 40	1	57 P	E. Lmts. Cumberland to Dolly Road at Flintstone	National Pike	11.27



00024

STATE ROADS COMMISSION OF MARYLAND
HIGHWAY ROUTES AND THEIR COMMON NAMES

ROUTE NUMBER	COUNTY NUMBER	SECTION NUMBER	TERMINI	COMMON NAME	MILEAGE
U.S. 40	1	53 P	Dolly Road to Green Ridge Road	National Pike	8.17
U.S. 40	1	59 P	Green Ridge Road to Washington County Line	National Pike	7.50
U.S. 40	21	4 P	Washington County Line to W. Lmts. Hancock	National Pike	9.95
U.S. 40	21	4 P	N. Lmts. Hancock to U.S. 522 overpass Hancock	Main Street	0.46
U.S. 40	21	5 P	U.S. 522 overpass to Co. Rd. 493	Main Street	1.13
U.S. 40	21	6 P	Co. Rd. 493 to E. Lmts. Hancock	Main Street	0.10
U.S. 40	21	6 P	E. Lmts. Hancock to I-70	National Pike	1.07
U.S. 40	21	82 P	Begin I-70 to End I-70 at Millstone	National Pike	3.31
U.S. 40	21	8 P	End I-70 to Keefer Road East of Parkhead	National Pike	3.15
U.S. 40	21	9 P	Keefer Road (Co. 500) to Md. 56 at Indian Springs	National Pike	2.15
U.S. 40	21	10 P	Md. 57 to W. Corp. Lmts. Clear Springs	National Pike	4.19
U.S. 40	21	11 P	W. Corp. Lmts. Clear Springs to E. Corp. Lmts. Clear Springs	Cumberland Street	0.42
U.S. 40	21	11 P	E. Corp. Lmts. Clear Springs to W. end Creek Bridge	National Pike	4.20
U.S. 40	21	12 P	W. End Conococheague Creek Bridge to Md. 63	National Pike	2.67
U.S. 40	21	85 P	Md. 63 at Huyett Crossroads To W. Lmts. Hagerstown	National Pike	3.04
U.S. 40	21	85 P	W. Lmts. Hagerstown to Cannon Ave. in Hagerstown	Franklin Street Washington Street	1.90




00025

STATE ROADS COMMISSION OF MARYLAND

HIGHWAY ROUTES AND THEIR COMMON NAMES

ROUTE NUMBER	COUNTY NUMBER	SECTION NUMBER	TERMINI	COMMON NAME	MILEAGE
U.S. 40	21	14 P	Cannon Ave. to end Divided Highway W. of Antietam Creek	Balto. National Pike	0.86
U.S. 40	21	15 P	End Divided Highway to Landis Spring Branch	Balto. National Pike	3.09
U.S. 40	21	16 P	Landis Spring Branch to Frederick County Line	Balto. National Pike	5.65
U.S. 40	10	20 P	Frederick County Line to Alt. U.S. 40	Balto. National Pike	11.91
U.S. 40	10	19 P	Alt. U.S. 40 to W. Lmts. Frederick	Balto. National Pike	1.15
U.S. 40	10	19 P	W. Lmts. Frederick to U.S. 15	W. Patrick Street	0.24
U.S. 40	10	77 P	U.S. 40 W. Patrick St. to S. Lmts. Frederick	Frederick Freeway	0.32
U.S. 40	10	77 P	S. Lmts. Frederick to Junct. I-70 and I-70S	Frederick Freeway	0.85
U.S. 40	10	80 P	Jct. I-70 & I-70S to Md. 144 (Connection to Patrick St.)	Balto. National Pike	2.66
U.S. 40	10	75 P	Md. 144 (Connection to Patrick St.) to Md. 75 at New Mkt.	Balto. National Pike	6.26
U.S. 40	10	74 P	Md. 75 to Md. 27 at Carroll County Line	Balto. National Pike	5.86
U.S. 40	6	68 P	Md. 27 to Howard County Line	Balto. National Pike	1.63
U.S. 40	13	18 P	Howard County Line to Md. 97 at Cooksville	Balto. National Pike	6.98
U.S. 40	13	17 P	Md. 97 to Md. 32 at W. Friendship	Balto. National Pike	3.68
U.S. 40	13	16 P	Md. 32 to Co. Rd. 278 (Old Md. 144) at Pine Orchard	Balto. National Pike	5.27
U.S. 40	13	15 P	(Old Md. 144) to U.S. 29	Balto. National Pike	2.70
US. 40	13	13 P	U.S. 29 to Baltimore County Line	Balto. National Pike	2.48




00025

STATE ROADS COMMISSION OF MARYLAND

HIGHWAY ROUTES AND THEIR COMMON NAMES


ROUTE NUMBER	COUNTY NUMBER	SECTION NUMBER	TERMINI	COMMON NAME	MILEAGE
U.S. 40	3	13 P	Baltimore County Line to I-695 Balto. Beltway	Balto. National Pike	2.36
U.S. 40	3	12 P	I-695 Balto. Beltway to Balto. City Line (West)	Balto. National Pike	1.56
U.S. 40	3	14 P	Balto. City Line (East) to Balto. Beltway	Pulaski Highway	2.77
U.S. 40	3	15 P	Balto. Beltway to Md. 700 Martin Blvd.	Pulaski Highway	1.36
U.S. 40	3	16 P	Md. 700 to Harford County Line	Pulaski Highway	7.51
U.S. 40	12	11 P	Harford County Line to Md. 24	Pulaski Highway	3.79
U.S. 40	12	12 P	Md. 24 to Md. 22 in Aberdeen	Pulaski Highway	9.34
U.S. 40	12	13 P	Md. 22 in Aberdeen to Md. 155 Havre De Grace	Pulaski Highway	4.61
U.S. 40	12	14 P	Md. 155 to U.S. 222 in Cecil County	Pulaski Highway	2.09
U.S. 40	7	86 P	<i>Harford Co. line to U.S. 222 in Perryville</i>	<i>Pulaski Highway</i>	<i>1.16</i>
U.S. 40	7	5 P	U.S. 222 to Md. 272 at North East	Pulaski Highway	7.29
U.S. 40	7	6 P	Md. 272 to W. Lmts. Elkton	Pulaski Highway	5.43
U.S. 40	7	7 P	W. Lmts. Elkton to E. Lmts. Elkton	Pulaski Highway	0.94
U.S. 40	7	8 P	E. Lmts. Elkton to Delaware State Line	Pulaski Highway	2.81
U.S. 40 Alt.	21	17 P	S. Corp. Lmts. Hagerstown to N. Corp. Lmts. Funkstown	Hagerstown-Frederick Rd.	0.45
U.S. 40 Alt.	21	17 P	N. Corp. Lmts. Funkstown to Width Change at Balto. St.	West Side Avenue	0.13
U.S. 40 Alt.	21	17 P	Width Change to Balto. St. & Frederick Road	Baltimore Avenue	0.29



00027


STATE ROADS COMMISSION OF MARYLAND
HIGHWAY ROUTES AND THEIR COMMON NAMES

ROUTE NUMBER	COUNTY NUMBER	SECTION NUMBER	TERMINI	COMMON NAME	MILEAGE
U.S. 40 Alt.	21	17 P	Baltimore St. to S. Corp. Lmts. Funkstown	Hagerstown-Frederick Rd.	0.30
U.S. 40 Alt.	21	18 P	S. Corp. Lmts. Funkstown to N. Corp. Lmts. Boonsboro	Hagerstown-Frederick Rd.	6.76
U.S. 40 Alt.	21	18 P	N. Corp. Lmts. Boonsboro Md. 34 in Boonsboro	Main Street	0.71
U.S. 40 Alt.	21	19 P	Md. 34 to S. Lmts. Boonsboro	Main Street	0.53
U.S. 40 Alt.	21	19 P	S. Lmts. Boonsboro to Frederick County Line	Hagerstown-Frederick Rd.	1.92
Md. 41	3	181 P	Joppa Road to end of Construction S. of I-695	Perring Parkway	0.48
Md. 42	11	50 S	Penna. Line thru Asher Glade to W. Lmts. Friendshipville	Blooming Rose Road	7.34
Md. 42	11	50 S	W. Lmts. Friendshipville to First St. in Friendshipville	Maple Street	0.41
Md. 42	11	48 S	Maple St. to S. Lmts. Friendshipville	First Avenue	0.72
Md. 42	11	48 S	S. Lmts. Friendshipville to U.S. 219	Friendshipville Hoyes Rd.	6.31
Md. 43	3	184 P	U.S. 40 at White Marsh to I-95 (Under Construction)	Whitemarsh Blvd.	0.00
Md. 44	21	28 S	Md. 56 at Fort Frederick to end S.R.C. Maintenance	Fort Frederick Road	0.63
Md. 45	3	17 P	Balto. City Line to Allegheny Avenue in Towson	York Road	2.10



STATE ROADS COMMISSION OF MARYLAND
HIGHWAY ROUTES AND THEIR COMMON NAMES

ROUTE NUMBER	COUNTY NUMBER	SECTION NUMBER	TERMINI	COMMON NAME	MILEAGE
Md. 45	3	119 P	Alleghany Ave. to I-695 Balto. Beltway	York Road	1.01
Md. 45	3	18 P	I-695 to begin RR underpass at Cockeysville	York Road	5.08
Md. 45	3	19 ^P _S	Beg. RR underpass to Beaver Dam Run & Service Roads	York Road	0.28
Md. 45	3	20 ^P _S	Beaver Dam Run to Md. 138 at Hereford	York Road	7.75
Md. 45	3	21 S	Md. 138 to Md. 463-A S. of Parkton	York Road	3.73
Md. 45	3	22 S	Md. 463-A to Md. 463-B N. of Parkton	York Road	0.34
Md. 45	3	23 S	Md. 463-B N. of Parkton to Penna. State Line	York Road	5.80
Md. 46	2	29 S	Beg. S.R.C. Maint. at Friendship Airport to Balto. Washington Expressway	Friendship Airport Rd.	2.34
Md. 47	1	27 S	Penna. State Line to Md. 36 at Barrellville	Barrellville Road	1.70
<i>US 48</i>	<i>11</i>		<i>W. VIRGINIA STATE LINE TO ALLEGANY Co. LINE</i>	<i>NATIONAL FREEWAY</i>	
<i>US 48</i>	<i>1</i>		<i>ALLEGANY Co. LINE TO EAST OF CUMBERLAND</i>	<i>NATIONAL FREEWAY</i>	
Md. 49	1	29 P	Md. 53 at Alleghany Grove to W. Corp. Lmts. Cumberland	Braddock Road	2.68
U.S. 50	11	6 P	W. Va. Line to U.S. 219 at Red House	George Washington Hwy.	2.08
U.S. 50	11	7 P	U.S. 219 thru Gorman to W. Virginia Line	George Washington Hwy.	7.07
U.S. 50	16	134 P	D.C. Line at Anacostia River to Md. 704	John Hanson Highway	6.08



00029

STATE ROADS COMMISSION OF MARYLAND
HIGHWAY ROUTES AND THEIR COMMON NAMES

ROUTE NUMBER	COUNTY NUMBER	SECTION NUMBER	TERMINI	COMMON NAME	MILEAGE
U.S. 50	16	126 P	Md. 704 to U.S. 301 & Md. 3	John Hanson Highway	7.05
U.S. 50	16	42 P	U.S. 301 & Md. 3 to Anne Arundel County Line	A/W Expressway & John Hanson Highway	1.26
U.S. 50	2	19 P	Anne Arundel County Line to U.S. 450 W. of Parole	A/W Expressway & John Hanson Highway	8.76
U.S. 50	2	103 P	Md. 450 to Md. 2	Blue Star Memorial Hwy.	3.69
U.S. 50	2	16 P	Md. 2 to end SRC Maint. at Log Inn Road	Blue Star Memorial Hwy.	4.42
U.S. 50	2	107 P	Log Inn Road to end Chesapeake Bay Bridge Maint.	<i>WILLIAM PRESTON LANE JR.</i> Chesapeake Bay Bridge <i>MEMORIAL BRIDGE</i>	7.82
U.S. 50	17	1 P	End Bay Bridge Maint. to U.S. 301 Queenstown Interchange	Blue Star Memorial Hwy.	7.40
U.S. 50	17	3 P	U.S. 301 to U.S. 213 North of Wye Mills	Ocean Gateway	5.54
U.S. 50	17	4 P	U.S. 213 to Md. 404 at Talbot County Line	Ocean Gateway	1.50
U.S. 50	20	5 P	Md. 404 to Md. 331 (E. lmts. of Easton)	Ocean Gateway	11.60
U.S. 50	20	16 P	Md. 331 to <i>Dorchester County Line (Choptank River)</i>	Ocean Gateway	14.05
					10.81
U.S. 50	9	1 P	Beg. to end Choptank River Bridge	<i>EMERSON C. HARRINGTON BR</i> Choptank River Bridge	1.66
U.S. 50	9	2 P	End Choptank Bridge to S. Corp. Lmts. Cambridge	Sunburst Highway	1.06
U.S. 50	9	2 P	S. Corp. Lmts. Cambridge to Md. 16 Mt. Holly	Ocean Gateway	3.26
U.S. 50	9	3 P	Md. 16 to Wicomico County Line	Ocean Gateway	11.75
U.S. 50	22	8 P	Wicomico County Line to Md. 670 Hebron	Ocean Gateway	10.31

1900
1901
1902
1903
1904
1905
1906
1907
1908
1909
1910
1911
1912
1913
1914
1915
1916
1917
1918
1919
1920
1921
1922
1923
1924
1925
1926
1927
1928
1929
1930
1931
1932
1933
1934
1935
1936
1937
1938
1939
1940
1941
1942
1943
1944
1945
1946
1947
1948
1949
1950
1951
1952
1953
1954
1955
1956
1957
1958
1959
1960
1961
1962
1963
1964
1965
1966
1967
1968
1969
1970
1971
1972
1973
1974
1975
1976
1977
1978
1979
1980
1981
1982
1983
1984
1985
1986
1987
1988
1989
1990
1991
1992
1993
1994
1995
1996
1997
1998
1999
2000

00030

STATE ROADS COMMISSION OF MARYLAND
 HIGHWAY ROUTES AND THEIR COMMON NAMES


ROUTE NUMBER	COUNTY NUMBER	SECTION NUMBER	TERMINI	COMMON NAME	MILEAGE
U.S. 50	22	9 P	Md. 670 Hebron to W. Isabella St. Salisbury	Ocean Gateway	4.48
U.S. 50	22	48 P	W. Isabella St. to U.S. 13 Salisbury Blvd.	Salisbury Parkway	1.12
U.S. 50	22	49 P	U.S. 13 to end of Construction at E. Main Street	Salisbury Parkway	0.85
U.S. 50	22	11 P	E. Lmts. Salisbury to Md. 353 at Pittsville	Ocean Gateway	9.00
U.S. 50	22	12 P	Md. 353 at Pittsville to Worcester County Line	Ocean Gateway	5.12
U.S. 50	23	48 P	Worcester County to U.S. 113 North of Berlin	Salisbury Ocean City Rd.	7.63
U.S. 50	23	6 P	U.S. 113 to Md. 378 in Ocean City	Salisbury Ocean City Rd.	7.27
<i>Md. 51</i>	<i>1</i>		<i>INSIDE CUMBERLAND CORP. LMTS.</i>	<i>INDUSTRIAL BLVD.</i>	<i>2.60?</i>
Md. 51	1	11 P	S.E. Lmts. Cumberland to W. Md. RR at North Branch	Clinton-Uhl Highway	3.16
Md. 51	1	12 P	W. Md. R.R. to Twiggtown Rd. at Spring Gap	Clinton-Uhl Highway	2.74
Md. 51	1	13 P	Twiggtown Road to Oldtown	Clinton-Uhl Highway	6.36
Md. 51	1	14 P	Oldtown to end Potomac River Bridge at Paw Paw, W. Va.	Clinton-Uhl Highway	10.60
<i>MD. 53</i>	<i>1</i>		<i>YOCKE - AROUND MD. 658 - YOCKE ROAD</i>	<i>WINCHESTER RD.?</i>	
Md. 53	1	15 P	U.S. 40 at Allegany to U.S. 220 at Cresaptown	Cresaptown Road	3.39
Md. 55	1	31 S	U.S. 40 (Clarysville) to Corp. Lmts. Midland	Vale Summit Road	5.35
Md. 55	1	31 S	Corp. Lmts. Midland to Md. 36	Vale Summit Road	0.19

0 1 2 3 4 5 6 7 8 9

STATE ROADS COMMISSION OF MARYLAND
HIGHWAY ROUTES AND THEIR COMMON NAMES

00031


ROUTE NUMBER	COUNTY NUMBER	SECTION NUMBER	TERMINI	COMMON NAME	MILEAGE
Md. 56	21	29 S	U.S. 40 at Indian Springs to Co. Rd. 39	Big Pools Road	6.78
Md. 56	21	29 S	Co. Rd. 39 to Md. 68	Big Sprong Charlton Rd.	2.88
Md. 57	21	30 S	U.S. 40 at St. Paul's Church to Penna. State Line	St. Paul's Church Road	4.94
Md. 58	21	31 S	Md. 63 at Cearfoss to W. Lmts. Hagerstown	Cearfoss Pike	3.57
Md. 60	21	20 P	N. Corp. Lmts. Hagerstown to Beg. Antietam Bridge	Leitersburg Road	4.07
Md. 60	21	68 P	Beg. Bridge to Md. 418 at Leitersburg	Leitersburg Road	1.12
Md. 60	21	69 P	Md. 418 at Leitersburg to Penna. State Line	Leitersburg Road	1.99
Md. 62	21	33 S	Md. 64 Chewsville to Md. 60 Leitersburg	Leitersburg-Chewsville Road	4.24
Md. 63	21	63 S	Penna. State Line to Md. 58	Greencastle Pike	1.58
Md. 63	21	80 S	Md. 58 to N. Corp. Lmts. of Williamsport	Greencastle Pike	7.19
Md. 63	21	34 S	Md. 68 Williamsport to Md. 65 N. of Tilghmanton	Williamsport-Spielman Rd	7.41
Md. 64	21	67 S	S. Corp. Lmts. Hagerstown to Md. 77 S.E. Smithsburg	Smithsburg Pike	7.38



00032

STATE ROADS COMMISSION OF MARYLAND
 HIGHWAY ROUTES AND THEIR COMMON NAMES


ROUTE NUMBER	COUNTY NUMBER	SECTION NUMBER	TERMINI	COMMON NAME	MILEAGE
Md. 64 (Md 64)	21	76 S	Md. 77 S.E. of Smithsburg to Penna. State Line (SMITHSBURG BYPASS)	Smithsburg Pike	5.23
Md. 65	21	37 S	Corp. Lmts. Hagerstown to Md. 68 at Lappans	Sharpsburg Pike	5.01
Md. 65	21	38 S	Md. 68 to Md. 34 at Sharpsburg	Sharpsburg Pike	6.73
Md. 66	21	77 S	Md. 64 N. of Smithsburg to N. Lmts. Smithsburg	Pennsylvania Avenue	1.06
Md. 66	21	77 S	N. Lmts. Smithsburg to S.W. Lmts. Smithsburg	Water Street	0.70
Md. 66	21	77 S	S.W. Lmts. Smithsburg to Md. 64 at Cavetown	Hagerstown Road	0.74
Md. 66	21	39 S	Md. 64 to U.S. 40	Mapleville Road	6.14
Md. 66	21	40 S	U.S. 40 to Alt. U.S. 40 at Boonsboro	Mapleville Road	4.30
Md. 67	21	84 S	Alt. U.S. 40 S. of Boonsboro to U.S. 340 at Weaverton	Rohrersville Road	12.38
Md. 68	21	42 S	U.S. 40 Alt. N. of Boonsboro to end SRC Maint. in Williamsport	Lappans Road	10.56
Md. 68	21	65 S	N. Corp. Lmts. Williamsport to Corp. Lmts. Clear Spring	Williamsport-Clearspring Road	7.14



000033

STATE ROADS COMMISSION OF MARYLAND
HIGHWAY ROUTES AND THEIR COMMON NAMES


ROUTE NUMBER	COUNTY NUMBER	SECTION NUMBER	TERMINI	COMMON NAME	MILEAGE
I-70	21	82P	Beg. I-70 E. of Hancock to end I-70 at Millstone	(None Given)	3.31
I-70 N			SEE US. 40		
²⁷⁰ I-70 S	10	76 P	I-70-N (Frederick Freeway) to U.S. 15 Interchange	Washington National Pike	1.65
²⁷⁰ I-70 S	10	23 P	U.S. 15 Int. to Md. 80 W. of Urbana	Washington National Pike	5.13
²⁷⁰ I-70 S	10	25 P	Md. 80 to Montgomery County Line	Washington National Pike	3.52
²⁷⁰ I-70 S	15	33 P	Montgomery County Line to Md. 121 Clarksburg Road	Washington National Pike	4.11
²⁷⁰ I-70 S	15	35 P	Md. 121 to Md. 118 Germantown Road	Washington National Pike	3.69
I-70S	15	37 P	Md. 118 to Brown Station Road	Washington National Pike	3.29
I-70S	15	164 P	Brown Station Road to Shady Grove Road	Washington National Pike	3.12
I-70S	15	166 P	Shady Grove Road to Md. 28 in Rockville	Washington National Pike	1.89
I-70S	15	169 P	Md. 28 Rockville to Junction I-270	Washington National Pike	3.98
I-70S	15	173 P	Junction I-270 to I-495 at Pooks Hill	Washington National Pike	2.64
Md. 70	2	104 P	U.S. 50 to east end College Creek Bridge	Rosco C. Rowe Highway	1.31
Md. 73	10	43 S	Beg. S.R.C. Maint. to end Maint. at Yellow Springs	Yellow Springs Road	2.20



00034

STATE ROADS COMMISSION OF MARYLAND
 HIGHWAY ROUTES AND THEIR COMMON NAMES


ROUTE NUMBER	COUNTY NUMBER	SECTION NUMBER	TERMINI	COMMON NAME	MILEAGE
Md. 74	10	44 S	Beg. S.R.C. Maint. in Frederick to U.S. 15	Motter Avenue	0.27
Md. 74	10	44 S	U.S. 15 to end S.R.C. Maint.	Motter Avenue	0.41
Md. 75	10	45 S	Md. 335 Montgomery County Line to Corp. Lmts. New Market	Green Valley Road	7.49
Md. 75	10	45 S	Corp. Line New Market to Md. 144 in New Market	Prospect Alley	0.11
Md. 75	10	46 S	Md. 144 So Corp. Lmts. New Market	Prospect Alley	0.10
Md. 75	10	46 S	Corp. Lmts. New Market to Md. 26 Libertytown	Green Valley Road	7.73
Md. 75	10	47 S	Md. 26 to Carroll County Line	Green Valley Road	7.61
Md. 75 Md 75			Md. CARROLL Co LINE THRU UNION BRIDGE UNION BRIDGE TO NEW WINDSOR	MAIN STREET GREEN VALLEY Rd.	
Md. 76	10	48 S	Md. 806-D S. of Emmitsburg to Co. Rd. 101 at Motters	Motters Station Rd.	1.97
Md. 76	10	49 S	Co. Rd. 101 to Md. 77 at Rocky Ridge	Motters Station Rd.	3.83
Md. 77	21	79 S	Md. 64 S.E. of Smithsburg to Frederick County Line	Foxville Road	3.04
Md. 77	10	50 S	Frederick County Line to W.Corp. Lmts. Thurmont	Thurmont-Foxville Rd.	6.63
Md. 77	10	51 S	W. Lmts. Thurmont to U.S. 15 (New)	Foxville Road	0.47
Md. 77	10	51 S	U.S. 15 (New) to E. Lmts. Thurmont and Md. 550	Main Street	1.37
Md. 77	10	52 S	Md. 550 to Md. 76 at Rocky Ridge	Rocky Ridge Road	4.51
Md. 77	10	53 S	Md. 76 at Rocky Ridge to Carroll County Line	Rocky Ridge Road	2.82



STATE ROADS COMMISSION OF MARYLAND

HIGHWAY ROUTES AND THEIR COMMON NAMES


ROUTE NUMBER	COUNTY NUMBER	SECTION NUMBER	TERMINI	COMMON NAME	MILEAGE
Md. 77	6	72 S	Carroll County Line to Md. 194 at Keymar	Detour Road	1.94
Md. 78	10	54 S	U.S. 340 to end S.R.C. Maint. at Church Hill	Ballenger Creek Road	5.08
Md. 79	10	55 S	U.S. 340 at Petersville to Md. 17 in Rosemont	Petersville Road	1.57
				?	1.31
<i>MD 80</i>			<i>MD 85</i> <i>U.S. 15 S. OF BUCKEYSTOWN TO MD 880</i>		<i>4.02</i>
Md. 80	10	56 S	<i>MD 880</i> U.S. 15 at Buckeystown to Md. 355 <i>AT URBANA</i>	Fingerboard Road	5.06
Md. 80	10	57 S	Md. 355 to Md. 75 S. of Monrovia	Fingerboard Road	4.68
Md. 80	10	58 S	Md. 75 S. of Monrovia to Montgomery County Line	Fingerboard Road	3.21
Md. 80	15	50 S	Montgomery County Line to Md. 27 at Claggetttsville	Kemptown Road	1.46 ✓
I-81	21	71 P	Penna. Line to U.S. 40 W. of Hagerstown	(None Given)	5.30
I-81	21	87 P	U.S. 40 W. of Hagerstown to Md. 144 (Old U.S. 40)	(None Given)	0.37
Md. 81	10	59 S	Md. 806-A (Old U.S. 15) in Thurmont to N. Lmts. Thurmont	Pen Mar Road	0.51
Md. 81	10	59 S	N. Lmts. Thurmont to Washington County Line	Sabillsville Road	7.69
Md. 81	21	44 S	Washington County Line to end S.R.C. Maint. at Pen Mar	Fort Ritchie Road	2.00



00036

STATE ROADS COMMISSION OF MARYLAND
 HIGHWAY ROUTES AND THEIR COMMON NAMES


ROUTE NUMBER	COUNTY NUMBER	SECTION NUMBER	TERMINI	COMMON NAME	MILEAGE
Md. 82 <i>Md. 82</i>	15 <i>15</i>	51 S <i>51S</i>	Md. 191 Bradley Blvd. to Md. 410 to 0.91 mi. <i>0.91 mi. to Md. 410 (East West Highway)</i>	Leland Street <i>Maple Ave.</i>	<i>0.91</i> <i>0.25</i>
I-83	3	118 P	Baltimore City Line to I-695 Baltimore Beltway	Jones Falls Expwy.	2.99
I-83	3	44 P	I-695 Baltimore Beltway to Shawan Road	Balto. Harrisburg Expwy.	6.20
I-83	3	45 P	Shawan Road to Md. 137 Mt. Carmel Road	Balto. Harrisburg Expwy.	7.09
I-83	3	46 P	Md. 137 to Penna. State Line	Balto. Harrisburg Expwy.	10.19
Md. 84	6	29 S	Md. 75 N. of New Windsor to Co. Rd. 327 at Uniontown	CLEAR R Uniontown Road	3.08
Md. 84	6	30 S	Co. Rd. 327 to Md. 97	Baust Church Road	2.73
Md. 86	6	32 S	Penna. State Line to Md. 30 N. of Manchester	Lineboro Road	4.03
Md. 88	6	34 S	Md. 30 to Baltimore County Line	Black Rock Road	1.24
Md. 88	3	56 S	Baltimore County Line to Md. 25 N. of Butler	Black Rock Road	7.00
Md. 91	3	57 S	Md. 30 at Fowblesburg to Carroll County Line	Emory Road	1.44
Md. 91	6	37 S	Carroll County Line to U.S. 140	Emory Road	3.28
Md. 91	6	37 S	MD. U.S. 140 to Md. 32 at Gamber	Gamber Road	3.22
Md. 94	13	29 S	U.S. 40 to Md. 144 at Lisbon	(None Given)	0.41
Md. 94	13	30 S	Md. 144 to Montgomery County Line	Florence Rd. & Ellicott Road	5.51



00037

STATE ROADS COMMISSION OF MARYLAND
HIGHWAY ROUTES AND THEIR COMMON NAMES

ROUTE NUMBER	COUNTY NUMBER	SECTION NUMBER	TERMINI	COMMON NAME	MILEAGE
I-95	3	121 P	U.S. 1 at Elkridge thru Balto. to (Bowleys Lane) Interchange	Harbor Tunnel Thruway	13.20
I-95	3	145 P	(Bowleys Lane) Interchange to I-695 Baltimore Beltway	<i>Moravia Rd.</i> (Northeastern Exp.) John F. Kennedy Memorial Hwy.	3.43
I-95	3	182 P	I-695 to Md. 43 (White Marsh Blvd.) (Under Construction)	(Northeastern Exp.) John F. Kennedy Memorial Hwy. 3.30	0.00
I-95	3	183 P	Md. 43 to Harford County Line (Under Construction)	(Northeastern Exp.) John F. Kennedy Memorial Hwy. 5.60	0.00
I-95	12	86 P	Baltimore County Line to Md. 24 (Under Construction)	'' (Northeastern Exp.)	4.03
I-95	12	87 P	Md. 24 to Md. 22 at Aberdeen (Under Construction)	'' (Northeastern Exp.)	0.00
I-95	12	88 P	Md. 22 to Md. 155 W. of Havre De Grace (Under Construction)	'' (Northeastern Exp.)	8.12
I-95	12	89 P	Md. 155 to Cecil County Line (Under Construction)	'' (Northeastern Exp.)	0.00
I-95	7	71 P	Harford County Line to U.S. 222 (Under Construction)	'' (Northeastern Exp.)	4.32
I-95	7	72 P	U.S. 222 to Md. 272 near Bay View (Under Construction)	'' (Northeastern Exp.)	0.00
I-95	7	73 P	Md. 272 to Md. 279 N.E. of Elkton (Under Construction)	'' (Northeastern Exp.)	1.87
I-95	7	74 P	Md. 279 to Delaware Line (Under Construction)	'' (Northeastern Exp.)	0.00
Md. 95	15	52 S	Md. 109 at Comus twd. Sugarloaf Mt. to end SRC Maint.	Sugarloaf Comus Road	2.4
Md. 97	15	16 P	U.S. 29 in Silver Spring to Md. 193 at Wheaton	Georgia Avenue	2.39
Md. 97	15	15 P	Md. 193 to Md. 182 at Glenmont	Georgia Avenue	3.49
Md. 97	15	14 P	Md. 182 to Md. 28 at Norbeck	Brookville Pike	1.34
Md. 97	15	13 P	Md. 28 to Md. 108 at Olney	Brookville Pike	4.07
					3.13



00038

STATE ROADS COMMISSION OF MARYLAND
 HIGHWAY ROUTES AND THEIR COMMON NAMES

ROUTE NUMBER	COUNTY NUMBER	SECTION NUMBER	TERMINI	COMMON NAME	MILEAGE
Md. 97	15	12 P	Md. 108 to Howard County Line	Brookville Pike	6.48
Md. 97	13	19 P	Howard County Line to U.S. 40 N. of Cooksville	Roxbury Mills Road	6.91
Md. 97	13	33 P	U.S. 40 N. of Cooksville to Carroll County Line	Hoods Mill Road	1.98
Md. 97	6	50 P	Carroll County Line to Md. 26 at Dorsey Cross Roads	Old Washington Road	5.62
Md. 97	6	70 P	Md. 26 at Dorsey Crossroads to U.S. 40	Old Washington Road	10.21
Md. 97	6	69 P	Md. 526 to Interchange at Hughes Shop Road	Westminister By-Pass	2.01
Md. 97	6	15 P	Hughes Shop Road to S. Corp. Lmts. Taneytown	Taneytown Pike	8.12
Md. 97	6	15 P	S. Corp. Lmts. to Md. 194 in Taneytown	Baltimore Street	1.06
Md. 97	6	16 P	Md. 194 to N. Lmts. Taneytown	Baltimore Street	0.40
Md. 97	6	16 P	N. Lmts. to Frederick County Line	Taneytown Pike	3.08
Md. 97	10	14 P	Frederick County Line to Lmts. Emmitsburg	Taneytown Pike	4.67
Md. 97	10	14 P	Lmts. Emmitsburg to U.S. 15 in Emmitsburg	E. Main Street	0.63
Md. 97	10	15 P	U.S. 15 to Lmts. Emmitsburg	W. Main Street	0.49
Md. 97	10	15 P	Lmts. Emmitsburg to Pa. Line	Taneytown Pike	1.20
Md. 99	13	35 P	Md. 32 to St. Johns Lane	Old Frederick Road	6.33
Md. 99	13	37 P	St. Johns Lane to Rockland	Old Frederick Road	2.13
Md. 99	13	41 S	Rockland to U.S. 40	Rogers Avenue	1.22
Md. 99	13	42 S	U.S. 40 to Frederick Road	Rogers Avenue	1.03


Handwritten notes:

~~Md. 97~~ ~~Md. 140~~ ~~Md. 97~~ ~~Md. 140~~ ~~Md. 97~~ ~~Md. 140~~ ~~Md. 97~~ ~~Md. 140~~ ~~Md. 97~~ ~~Md. 140~~ ~~Md. 97~~ ~~Md. 140~~ ~~Md. 97~~ ~~Md. 140~~ ~~Md. 97~~ ~~Md. 140~~ ~~Md. 97~~ ~~Md. 140~~

Section

~~Md. 526 to Interchange at Hughes Shop Road~~ ~~MALCOLM DR TO MD. 526~~ ~~Md. 526 TO HUGHES SHOP RD.~~ ~~Md. 140~~ ~~Md. 140~~


~~OLD WESTMINSTER PIKE TO MD. 140~~ ~~OLD WESTMIN PIKE~~ ~~MALCOLM DR~~ ~~MALCOLM DR~~ ~~BALTIMORE BLVD~~ ~~BALTIMORE BLVD~~ ~~LITTLESTOWN PIKE~~



00039

STATE ROADS COMMISSION OF MARYLAND
HIGHWAY ROUTES AND THEIR COMMON NAMES

ROUTE NUMBER	COUNTY NUMBER	SECTION NUMBER	TERMINI	COMMON NAME	MILEAGE
Md. 103	13	39 S	U.S. 29 to Meadow Ridge Road	Montgomery Road	3.72
Md. 103	13	61 S	Montgomery Road to U.S. 1	Meadow Ridge Road	2.53
Md. 103-A	13	67 S	U.S. 1 to Md. 477 at Elkridge	(None Given)	0.11
Md. 107	15	54 S	Begin SHArts at Martinsburg to W. lmts Poolesville	Whites Ferry Road	2.95
Md. 107	15	54 S	W. lmts Poolesville to Md. 109 in Poolesville	Wooten Road	0.28
Md. 107	15	53 S	Md. 109 in Poolesville to E. lmts Poolesville	Wooten Road	1.62
Md. 107	15	53 S	E. lmts Poolesville to Md. 38	Poolesville-Damascus Rd.	3.19
Md. 108	13	55 S	Md. 175 at Jonestown to U.S. 29 at Columbia	Jonestown Road	2.19
Md. 108	13	9 S	U.S. 29 to Manor Lane	Clarksville Pike	2.82
Md. 108	13	10 S	Manor Lane to Md. 32 at Clarksville	Clarksville Pike	3.88
Md. 108	13	11 S	Md. 32 to Montgomery County Line	Clarksville Pike	3.71
Md. 108	15	5 S	Montgomery County Line to Md. 650 at Ashton	Ashton Road	2.42
Md. 108	15	17 S	Md. 650 to Md. 97 at Olney	Olney-Sandy Spring Road	3.22
Md. 108	15	56 S	Md. 97 at Olney to S. Lmts. Laytonsville	Olney-Laytonsville Road	5.51
Md. 108	15	55 S	S. Lmts. Laytonsville to N. Lmts. Laytonsville	Main Street	1.00
Md. 108	15	55 S	N. Lmts. to Etchison	Etchison Road	2.44
Md. 108	15	55 S	Etchison to Md. 399 at Damascus	Laytonsville Rd.	2.44
Md. 108	15	55 S	Md. 399 to Md. 27 at Damascus	Damascus Road	4.48
				Main Street	0.45



STATE ROADS COMMISSION OF MARYLAND
 HIGHWAY ROUTES AND THEIR COMMON NAMES

ROUTE NUMBER	COUNTY NUMBER	SECTION NUMBER	TERMINI	COMMON NAME	MILEAGE
Md. 109	15	58 S	Md. 107 in Poolesville to Md. 28 at Beallsville	Beallsville Road	2.42
Md. 109	15	57 S	Md. 28 to S. Lmts. Barnesville	Barnesville Road	3.29
Md. 109	15	57 S	S. Lmts. Barnesville to Main Street	Station Road	0.32
Md. 109	15	57 S	Main Street to Stove Street	Boyds Road	0.11
Md. 109	15	57 S	Stove Street to N. Lmts. Barnesville	Stove Street	0.31
Md. 109	15	57 S	N. Lmts. Barnesville to Md. 95 at Comus	Barnesville Road	2.01
Md. 109	15	172 S	Md. 95 at Comus to Md. 355 at Hyattstown	Comus-Hyattstown Road	3.42
Md. 112	15	60 S	0.08 mi. E. of Md. 900 to Md. at Darnestown	Seneca Road	3.03
U.S. 113	23	7 P	Delaware State Line to Md. 452 at Jones	Berlin-Dover Road	6.52
U.S. 113	23	46 P	Md. 452 to U.S. 50 North of Berlin	Berlin-Dover Road	1.90
U.S. 113	23	10 P	U.S. 50 to N. Lmts. Berlin	Berlin-Dover Road	0.79
U.S. 113	23	10 P	N. Lmts. Berlin to S. Lmts. Berlin	Berlin By-Pass	1.40
U.S. 113	23	10 P	S. Lmts. Berlin to North Lmts. Snow Hill	Snow Hill Berlin Road	13.86
U.S. 113	23	11 P	N. Corp. Lmts. Snow Hill to S. Corp. Lmts.	Market Street	1.38
U.S. 113	23	12 P	S. Corp. Lmts. Snow Hill to U.S. 13	Snow Hill Pocomoke City Road	11.64

THE UNIVERSITY OF CHICAGO



00041

STATE ROADS COMMISSION OF MARYLAND
 HIGHWAY ROUTES AND THEIR COMMON NAMES

ROUTE NUMBER	COUNTY NUMBER	SECTION NUMBER	TERMINI	COMMON NAME	MILEAGE
Md. 114	15	61 S	Md. 124 to N. Lmts. Gaithersburg	N. Summit Road	0.31
Md. 114	15	61 S	N. Lmts. Gaithersburg to end SRC Maintenance	Goshen Road	0.70
Md. 115	15	62 S	Md. 124 near Emory Grove to Md. 28 at Norbeck	Muncaster Mill Road	5.86
Md. 117	15	66 S	Md. 121 at Boyds to Md. 28 at Lees Corner	Dawsonville- Buck Lodge Road	5.04
Md. 118	15	67 P	Md. 355 at Neelsville to I-70S	(-Old) Germantown Road	0.97
Md. 118	15	68 S	I-70S to Clopper Road at Old Germantown	(-Old) Germantown Road	2.20
Md. 118	15	69S	Clopper Road to Md. 28 at Browns Corner	(-Old) Germantown Road	4.02
Md. 120	15	71 S	Md. 118 at Germantown to Road End W. of I-70S	Waters Road	1.91
Md. 120-Alt.	15	71 S	Md. 118 of Germantown to Md. 120	Aircraft Drive	0.64
Md. 121	15	73 S	Md. 28 at Dawsonville to end SRC Maintenance	White Grounds Rd.	1.00
Md. 121	15	74 S	Md. 117 at Boyds to Old Balto. Rd. at Wilber	Boys Clarksburg Road	2.32
Md. 121	15	75 S	Old Balto. Rd. to Md. 355 at Clarksburg	Boys Clarksburg Rd.	2.22
Md. 121	15	76 S	Md. 355 to Lewisdale Rd. (Co. 12)	Lewisdale Road	0.64
Md. 121	15	76S	Lewisdale Rd. (Co. 12) to End SHA Maint	Burnthill Rd.	1.15
Md. 122	15	77 S	Md. 27 in Damascus to end SRC Maint. at Browningsville	(-Browningsville) Road Bethesda Church	2.61

1975 - 1976 - 1977 - 1978

1979 - 1980 - 1981 - 1982

1983 - 1984 - 1985 - 1986 - 1987 - 1988



00042

STATE ROADS COMMISSION OF MARYLAND
 HIGHWAY ROUTES AND THEIR COMMON NAMES

ROUTE NUMBER	COUNTY NUMBER	SECTION NUMBER	TERMINI	COMMON NAME	MILEAGE
Md. 123	15	78 S	Md. 122 W. of Damascus to <i>Mountain View Rd. (Co. 21)</i>	Johnson Drive	0.74
<i>Md. 123</i>	<i>15</i>	<i>78 S</i>	<i>Mt. View Rd. to Browningsville Rd. at Lewisdale</i>	Prices Distillery Rd.	2.25
Md. 123	15	79 S	Browningsville Rd. to Frederick County Line	<i>Berry Bell Road</i>	2.07
Md. 124 <i>I</i>	15	84 S	<i>Md. 28 at Quince Orchard to Clopper Road</i>	<i>Quince Orchard Road</i>	2.87
Md. 124 <i>I</i>	15	83 S	<i>Clopper Road to Md. 355 (S. Frederick Ave.)</i>	W. Diamond Ave.	1.36
Md. 124 <i>II</i>	15	82 S	Md. 355 to E. Lmts. Gaithersburg	<i>EFF. 9/10/82 E. Diamond Ave.</i>	1.16
Md. 124 <i>II</i>	15	82 S	E. Lmts. Gaithersburg to Md. 115	<i>WASHINGTON GRAVE LA.</i> Laytonsville Road	1.80
Md. 124 <i>II</i>	15	81 S	<i>Md. 115 to Warfield Road (Co. 32)</i>	Laytonsville Road	2.63
Md. 124 <i>II</i>	15	81 S	<i>Warfield Road (Co. 32) to Md. 420</i>	Burnham Road	1.39
Md. 124 <i>II</i>	15	80 S	<i>Md. 420 to Md. 108 at Damascus</i>	<i>Woodfield Road</i>	6.04
Md. 125	3	58 S	W. End Bridge at Howard County Line to end S.R.C. Maint.	Old Court Road	3.65
Md. 126	3	59 S	Baltimore City Line to Windsor Mill Road	Gwynn Oak Avenue	1.08
Md. 127	3	60 S	<i>MD.</i> U.S. 140 at Reisterstown to end S.R.C. Maint. at Wabash Ave.	Chatsworth Avenue	0.87
Md. 128	3	61 S	Md. 25 at Butler to end SRC Maint. at Long Necker Road	Butler Road	5.55
Md. 128	3	62 S	Beg. SRC Maint. at Worthington Avenue to Md. 30	Butler Road	1.30


Faint, illegible text at the top of the page, possibly a header or title area.

Main body of faint, illegible text, appearing to be several lines of a document or list.

Faint, illegible text at the bottom of the page, possibly a footer or concluding remarks.

STATE ROADS COMMISSION OF MARYLAND
 HIGHWAY ROUTES AND THEIR COMMON NAMES


ROUTE NUMBER	COUNTY NUMBER	SECTION NUMBER	TERMINI	COMMON NAME	MILEAGE
Md. 129	3	63 S	Baltimore City Line to Garrison Forest Road	Park Heights Avenue	8.00
Md. 130	3	64 S	U.S. 140 ^{Md. 140} at Garrison to Md. 25 Falls Road	Greenspring Valley Rd.	5.66
Md. 131	3	65 S	Md. 25 to Md. 45 at Lutherville	Seminary Avenue	3.13
Md. 132 ^{Md. 132}	12 ¹²		U.S. 40 ^{Md. 22 to U.S. 40, Northeast of Aberdeen corp. lmts.}	Bel Air Avenue ^{Bel Air Avenue - Md. 22 to U.S. 40} Oldpost Road - U.S. 40 to U.S. 40	3.82
Md. 133	3	67 S	Md. 25 at Rockland to U.S. 40	Old Court Road	3.82
Md. 134	3	68 S	Md. 139 Charles St. Ave. to end SRC Maint. at Ruxton Rd.	Bellona Avenue	1.63
Md. 135	1	32 S	Barricade at W. Md. RR at McCooles to Corp. Lmts. Westernport	McCooles Westernport Road	4.95
Md. 135	1	32 S	E. Corp. Lmts. to Md. 36 in Westernport	Church St.	0.44
Md. 135	1	32 S	Md. 36 to W. Corp. Lmts. Westernport	Luke Road	0.44
Md. 135	1	32 S	W. Corp. Lmts. to end SRC Maint. 0.95 Mi. from Co. Line	Luke Road	0.55
Md. 135	11	42 S	Garrett Co. Line to Co. Rd. 245 East of Swanton	Oakland-Westernport Rd.	8.84
Md. 135	11	45 S	Co. Rd. 245 East of Swanton to Md. 38	Oakland-Westernport Rd.	2.10
Md. 135	11	21 S	Md. 38 to Md. 495	Oakland-Westernport Rd.	3.73
Md. 135	11	20 S	Md. 495 to Co. Rd. 131 in Deer Park	Oakland-Westernport Rd.	2.62
Md. 135	11	23 S	Co. Rd. 131 in Deer Park to Md. 560 in Mountain Lake Park	Oakland-Westernport Rd.	3.29
Md. 135	11	44 S	Md. 560 to U.S. 219	Oakland-Westernport Rd.	1.48



00044

STATE ROADS COMMISSION OF MARYLAND
 HIGHWAY ROUTES AND THEIR COMMON NAMES

ROUTE NUMBER	COUNTY NUMBER	SECTION NUMBER	TERMINI	COMMON NAME	MILEAGE
Md. 135-A	1	41 S	Md. 135 near McCoolle to U.S. 220	(None Given)	0.80
Md. 136	12	32 S	Md. 7 at Bush to Md. 22 at Churchville	Calvary Road	6.29
Md. 136	12	33 S	Md. 22 to U.S. 1 at Poplar Grove	Priest Ford Road	5.64
Md. 136	12	34 S	U.S. 1 at Poplar Grove to Md. 169 at Whiteford	Whiteford Road	7.39
Md. 136	12	35 S	Md. 165 at Whiteford to Md. 624 W. of Gracetown	Whiteford Road	2.50
Md. 136	12	57 S	Md. 624 to Md. 23 South of Norrisville	Harkins Road	8.44
Md. 137	3	69 S	Md. 45 at Hereford to end SRC Maint.	Mt. Carmel Road	8.59
Md. 138	3	70 S	Md. 45 to end SRC Maint. at Monkton	Monkton Road	2.95
Md. 138	3	71 s	Beg. SRC Maint. at Monkton to Md. 562 at Sheppard	Monkton-Sheppard Rd.	2.89
Md. 138	3	72 S	Md. 562 at Sheppard to Harford County Line	Troyer Road	2.21
Md. 138	12	36 S	Harford County Line to Md. 23 at Blackhorse	Troyer Road	0.93
Md. 139	3	73 P	Balto. City Line to Md. 134 Bellona Avenue	Charles Street	0.74
Md. 139	3	120 ^P _S	Md. 134 to end SRC Maint. N. of Balto. Beltway	Charles Street	2.97
U.S. Md. 140	3	24 P	Balto. City Line to Old Court Road Pikesville	Reisterstown Road	1.28
U.S. Md. 140	3	25 P	Old Court Road to Woodley Ave. Reisterstown	Reisterstown Road	7.90



STATE ROADS COMMISSION OF MARYLAND
HIGHWAY ROUTES AND THEIR COMMON NAMES

ROUTE NUMBER	COUNTY NUMBER	SECTION NUMBER	TERMINI	COMMON NAME	MILEAGE
MD U.S. 140	3	26 P	Woodley Ave. to Md. 30 Hanover Pike	Reisterstown Road	0.91
MD U.S. 140	3	27 P	Md. 30 to Beg. Divided Highway	Westminister Road	1.05
MD U.S. 140	3	28 P	Beg. Divided Highway to Carroll County Line	Westminister Road	1.53
MD U.S. 140	6	18 P	Carroll County Line to Md. 91 at Finksburg	Westminister Pike ^{BALTIMORE BLVD. TEL}	1.83
MD U.S. 140	6	19 P	Md. 91 to Interchange N. of Westminister	Westminister Pike ^{BALTIMORE BLVD. 5/103}	9.31
MD 97 U.S. 140	6	21 P	Md. 97 Westminister By-Pass to Md. 496	Littlestown Road	2.44
MD 97 U.S. 140	6	22 P	Md. 496 Bachman's Mill Road to Penna. Line	Littlestown Road	8.09
Md. 142	3	76 S	Harford County Line to end SRC Maint. ^{TRANSFERRED TO}	White Hall Road	1.85
Md. 142	3	76 S	Beg. SRC Maint. at King's Road to end SRC Maint. ^{COUNTY}	White Hall Road	0.55
Md. 143	3	77 S	Md. 45 S. of Cockeysville to end SRC Maint. ^{TRANSFERRED TO COUNTY}	Warren Road	1.44
Md. 143	3	78 S	Beg. SRC Maint. near Loch Raven to Md. 146	Warren Road	1.59
Md. 144	3	29 S	Baltimore City Line to I-695 Baltimore Beltway	Frederick Road	0.79
Md. 144	3	30 P	I-695 Baltimore Beltway to Md. 166 Rolling Road	Frederick Road	1.24
Md. 144	3	31 P	Md. 166 to Howard County Line at Ellicott City	Frederick Road	2.90
Md. 144	13	45 S	U.S. 40 near Pine Orchard to U.S. 40 in Carroll Co. Line	Old National Pike ^{FREDERICK ROAD}	14.81
Md. 144	13	57 S	Section of Old U.S. 40 at Carroll County Line	(None Given)	0.15

100
100
100
100
100
100
100


100
100



00046

STATE ROADS COMMISSION OF MARYLAND
 HIGHWAY ROUTES AND THEIR COMMON NAMES


ROUTE NUMBER	COUNTY NUMBER	SECTION NUMBER	TERMINI	COMMON NAME	MILEAGE
Md. 144	10	16 S	Carroll County Line to E. Lmts. New Market	Old National Pike	5.88
Md. 144	10	16 S	E. Lmts. New Market to Md. 75	Main Street	0.35
Md. 144	10	17 S	Md. 75 to W. Lmts. New Market	Main Street	0.76
Md. 144	10	17 S	W. Lmts. New Market to U.S. 40 E. of Frederick	Old National Pike	2.48
Md. 144	10	17 S	Old Section of U.S. 40 Southside of U.S. 40 E. of Frederick	Old National Pike	1.24
Md. 144	10	17 S	Beg. SRC Maint. W. of Monocacy River to E. Lmts. Frederick	Old National Pike	1.07
Md. 144	10	18 S	E. Lmts. Frederick to U.S. 40 & U.S. 15 at W. Lmts. of Frederick	Patrick Street	2.70
Md. 144	21	13 S	U.S. 40 E. of Huyetts to W. Lmts. Hagerstown	Old U.S. 40	1.92
Md. 144 A	1	43 S	U.S. 40 at Martin Mt. Westerly to Road End	Old U.S. 40	0.96
Md. 144 B	1	43 S	U.S. 40 E. of Martin Mt. to Road End	Old U.S. 40	0.12
Md. 144 C	1	43 S	U.S. 40 W. of Flintstone to Co. Rd. 83 at Flintstone	Old U.S. 40	0.45
Md. 144 C	1	9 S	Co. Rd. 83 at Flintstone to Road End	Old U.S. 40	0.31
Md. 144 D	1	9 S	U.S. 40 E. of Flintstone Easterly to Road End	Old U.S. 40	0.08
Md. 144 E	1	9 S	Co. Rd. 105 at Gilpin Easterly to Barricade	Old U.S. 40	1.06



00047

STATE ROADS COMMISSION OF MARYLAND
 HIGHWAY ROUTES AND THEIR COMMON NAMES

ROUTE NUMBER	COUNTY NUMBER	SECTION NUMBER	TERMINI	COMMON NAME	MILEAGE
Md. 144 F	1	9 S	Barricade on W. Side Polish Mt. To U.S. 40 W. 15 Mile Cr.		
Md. 144 G	1	7 S	Service Rd. at Hinkle Road at Pleasant Grove	(None Given)	0.00
Md. 144 H	1	7 S	U.S. 40 E. of Rocky Gap Road to Road End (S. Side of U.S. 40)	Old U.S. 40	0.27
Md. 144 I	1	7 S	U.S. 40 to Road End (S. Side of U.S. 40 & W. of Pleasant Valley Road)	Old U.S. 40	0.05
Md. 144 N	1	8 S	U.S. 40 to Road End N.E. of Willow Brook Road	Old U.S. 40	0.36
Md. 144 K	1	8 S	U.S. 40 E. Pleasant Valley Road to Road End	Old U.S. 40	0.28
Md. 144 L	1	10 S	U.S. 40 to Road End W. of Bellegrove	Old U.S. 40	0.23
Md. 144 M	2	10 S	U.S. 40 to U.S. 40 E. of Bellegrove	Old U.S. 40	0.33
Md. 144 N	1	7 S	U.S. 40 in Cumberland to Road End N.E. of Willow Brook Rd.	Old U.S. 40	0.20
Md. 145	3	79 S	Md. 165 to Md. 146	Sweetair Road	4.86
Md. 145	3	79 S	Md. 146 to end SRC Maint. at Loch Raven <i>MD 45</i>	Papermill Road	3.44
Md. 146	3	80 P S	Md. 45 in Towson to S. end of Loch Raven Bridge	Dulaney Valley Rd.	4.79
Md. 146	3	81 S	Beg. SRC Maint. Loch Raven to Harford Co. Line	Jarrettsville Road	5.98




00048

STATE ROADS COMMISSION OF MARYLAND


HIGHWAY ROUTES AND THEIR COMMON NAMES

ROUTE NUMBER	COUNTY NUMBER	SECTION NUMBER	TERMINI	COMMON NAME	MILEAGE
Md. 146	12	37 S	Harford County Line to Md. 23 at Madonna	Jarrettsville Pike	5.14
Md. 147	3	82 P	Baltimore City Line to Joppa Road	Harford Road	1.97
Md. 147	3	83 P	Joppa Road to Harford County Line	Harford Road	8.92
Md. 147	12	38 P	Harford County Line to U.S. 1 at State Police Barracks	Harford Road	3.01
Md. 149	3	87 S	Md. 150 at Chase to end SRC Maint. E. of Penna. RR	Graces Quarter Road	0.08
Md. 149	3	87 S	Beg. SRC Maint. W. of Penna. RR to end SRC Maintenance	Graces Quarter Road	2.09
Md. 150	3	32 P	Baltimore City Line to Md. 151 North Point Blvd.	Eastern Blvd.	0.80
Md. 150	3	34 P	Md. 151 North Point Blvd. to Beg. Back River Bridge	Eastern Blvd.	1.47
Md. 150	3	35 P	Beg. to end Back River Bridge	Eastern Blvd.	0.28
Md. 150	3	36 P	End Back River Bridge to Eastern Avenue	Eastern Blvd.	1.36
Md. 150	3	37 P	Eastern Avenue to Md. 700 Martin Blvd.	Eastern Blvd.	2.00
Md. 150	3	88 S	Md. 700 to end Divided Highway at Bengies	Eastern Blvd.	1.69
Md. 150	3	89 S	End Divided to Md. 149	Eastern Avenue	2.98
Md. 151	3	39 S	Balto. City Line to Md. 150 Eastern Blvd.	North Point Blvd.	0.72
Md. 151	3	40 P	Md. 150 Eastern Blvd. to Wise Avenue	North Point Blvd.	4.10
Md. 151	3	41 P	Wise Avenue to Md. 20-D (Lt.)	North Point Blvd.	0.72



STATE ROADS COMMISSION OF MARYLAND
 HIGHWAY ROUTES AND THEIR COMMON NAMES


ROUTE NUMBER	COUNTY NUMBER	SECTION NUMBER	TERMINI	COMMON NAME	MILEAGE
Md. 151	3	41 P	Md. 20-D (lt.) to end SRC Maint.	Sparrows Pt. Blvd.	2.54
Md. 152	12	39 S	Edgewood Arsenal to U.S. 40	Magnolia Road	2.39
Md. 152	12	83 S	U.S. 40 to U.S. 1 at Lynchs Corner	Mountain Road	5.31
Md. 152	12	76 S	U.S. 1 to Md. 165 at Upper Crossroads	Fallston Road	5.85
Md. 152	12	77 S	Md. 165 to Md. 146 South of Madonna	Fallston Road	4.08
Md. 153 ¹⁷	10	32 S	U.S. 40 N. of Myersville to Washington County Line	Wolfsville Rd. & Smithsburg Road	10.15
Md. 155	12	81 S	Md. 22 at Churchville to Md. 156	Level Road	4.51
Md. 155	12	82 S	Md. 156 Aldino Road to W. Lmts. Havre De Grace	Level Road	3.57
Md. 155	12	82 S	W. Lmts. Havre De Grace to U.S. 40	Superior Street	0.91
Md. 156	12	44 S	Md. 22 S.E. of Churchville to Md. 155 E. of Level	Aldino Road	3.95
Md. 159	12	46 S	U.S. 40 E. of Stepney to Road End at Bush River	Perryman Road	4.76
Md. 161	12	48 S	Md. 155 near Level to U.S. 1 N. of Darlington	Darlington Road	5.38
Md. 164	7	21 S	Md. 267 in Charlestown to S.W. Lmts. Charlestown	Carpenter Pt. Road	0.22
Md. 165	3	90 S	Beg. SRC Maint. at Baldwin to Harford County Line	Baldwin Mill Road	1.43



STATE ROADS COMMISSION OF MARYLAND
 HIGHWAY ROUTES AND THEIR COMMON NAMES

00050


ROUTE NUMBER	COUNTY NUMBER	SECTION NUMBER	TERMINI	COMMON NAME	MILEAGE
Md. 165	12	49 S	Harford County Line to Md. 152 at Upper Crossroads	Baldwin Mill Road	2.21
Md. 165	12	50 S	Md. 152 to Md. 23 at Jarrettsville	Baldwin Mill Road	4.63
Md. 165	12	51 S	Md. 23 to Md. 24 Bush's Corner	Federal Hill Road	7.11
Md. 165	12	79 S	Md. 24 to Md. 543 S. of Pylesville	Pylesville Road	2.01
Md. 165	12	80 S	Md. 543 to Penna. Line	(None Given)	3.25
Md. 166	3	91 S	U.S. 1 at Relay to Md. 144 Frederick Road	Rolling Road	4.43
Md. 167	2	141 S	Patapsco River Bridge at Wades Crossing	Thomas Harry Riley Br.	0.06
Md. 168	2	39 S	Md. 648 at North Linthicum to Hammonds Ferry Road	Nursery Road	1.29
Md. 169	2	40 S	Hammonds Ferry Road to Md. 648 at Linthicum	Maple Road	0.98
Md. 170	2	41 S	Md. 2 at Baltimore City Line to Md. 648 at N. Linthicum	Bell Grove Road	2.32
Md. 170	2	42 S	Md. 648 at N. Linthicum to Md. 46 at Friendship Airport	CAMP Ft. Meade Road	3.17
Md. 170	2	43 S	Md. 46 to Md. 176 at Harmans with spur to Md. 176	CAMP Ft. Meade Road	2.34
Md. 170	2	130 S	Md. 176 to Md. 554 at Severn	CAMP Ft. Meade Road	1.67
Md. 170	2	45 S	Md. 554 to Md. 677 at Odenton	Telegraph Road	3.79
Md. 171	2	46 S	Md. 2 in Brooklyn Park to Baltimore City Line	Church Street	0.94



00051


STATE ROADS COMMISSION OF MARYLAND
 HIGHWAY ROUTES AND THEIR COMMON NAMES

ROUTE NUMBER	COUNTY NUMBER	SECTION NUMBER	TERMINI	COMMON NAME	MILEAGE
Md. 172	2	47 S	Baltimore City Line to end SRC Maint. at U.S. Coast Guard	Colfax Avenue	0.06
Md. 173	2	48 S	Baltimore City Line to Md. 607 N. of Jacobsville	Stony Creek Road <i>Ft. Smallwood Road</i>	5.97
Md. 173	2	49 S	Md. 607 to end SRC Maint. at Ft. Smallwood	Ft. Smallwood Road	3.03
Md. 174	2	50 S	Md. 3 Bus. to end SRC Maint. W. of Md. 3	Quarterfield Road	1.20
Md. 175	13	46 S	Md. 103 Montgomery Road to U.S. 1 at Waterloo	Waterloo Road	5.06
Md. 175	13	21 P	U.S. 1 at Waterloo to Anne Arundel County Line	Waterloo Road	1.55
Md. 175	2	20 P	Anne Arundel County Line to B/W Expressway	Jessup Road	1.43
Md. 175	2	51 S	B/W Expressway to Md. 170 at Odenton	Jessup Road	5.17
Md. 175	2	52 S	Md. 170 to N. Bound Lane Md. 3 near Millersville	Odenton Road	3.28
Md. 176	13	47 P	U.S. 1 to Anne Arundel County Line	Dorsey Road	0.88
Md. 176	2	53 P	Anne Arundel County Line to B/W Expressway	Dorsey Road	1.08
Md. 176	2	54 S	B/W Expressway to Md. 652 at Twin Oaks	Dorsey Road	2.94
Md. 176	2	55 S	Md. 652 to Md. 648 at Glen Burnie	Dorsey Road	2.96
Md. 177	2	56 S	Md. 2 to Md. 607 at Jacobsville	Mountain Road	4.31
Md. 177	2	57 S	Md. 607 to end SRC Maint. at Gibson Island	Mountain Road	6.77




STATE ROADS COMMISSION OF MARYLAND
HIGHWAY ROUTES AND THEIR COMMON NAMES

ROUTE NUMBER	COUNTY NUMBER	SECTION NUMBER	TERMINI	COMMON NAME	MILEAGE
Md. 178	2	58 S	Md 450 Defense Highway to Md. 3	General Highway	8.00
Md. 178-A	2	58 S	Md. 178 to Md. 3 (N.B. La.) at Doors Corners	Old. Md. 178	0.24
Md. 179	2	59 S	Md. 648 thru St. Margarets to U. S. 50	St. Margarets Rd.	2.78
Md. 181	2	60-S	N. End SPA Creek Bridge to end SRC Maint.	Bay Ridge Rd.	1.27
Md. 182	15	85 S	Md. 97 at Glenmont to Norwood	Layhill Road	5.00
Md. 182	15	85 S	Norwood to Md. 108 at Sandy Spring	Norwood Road	1.79
Md. 183	15	86 S	Md. 97 to Md. 650 at Colesville	Randolph Rd.	3.06
Md. 184	15	87 S	U.S. 29 to D.C. line near Takoma Park	Blair Rd.	0.36
Md. 184	15	87 S	Md. 184 Blair Rd. to End SRC Maint. to W. end B. &.O. R.R.	Juniper St.	0.02
Md. 185	15	199 P	Md. 193 (University Blvd) to Md. 586 (Veirs Mill Rd)	Connecticut Ave	1.41
Md. 185	15	206 P	Md. 586 (Veirs Mill Rd) to Md. 97 (Georgia Ave.)	Connecticut Ave.	2.38
Md. 186	15	88 S	D.C. Line at Chevy Chase to Md. 410	Brookville Rd.	1.55
Md. 187	15	89 S	U.S. 240 in Bethesda to Cedar Lane	Old Georgetown Rd.	1.75
Md. 187	15	90 S	Cedar lane to Md. 355	Old Georgetown Rd.	3.62
Md. 188	15	91 S	MacArthur Blvd. to Md. 190 River Rd.	Wilson Lane	0.90
Md. 188	15	92 S	Md. 190 River road to Md. 191 Bradley Blvd.	Wilson Lane	1.45
Md. 188	15	93 S	Md. 191 to Md. 187 in Bethesda	Wilson Lane	0.91



STATE ROADS COMMISSION OF MARYLAND
HIGHWAY ROUTES AND THEIR COMMON NAMES


ROUTE NUMBER	COUNTY NUMBER	SECTION NUMBER	TERMINI	COMMON NAME	MILEAGE
Md. 189	15	95 S	MacArthur Blvd. at Truxton. to Md. 190 (River Rd)	Falls Rd.	1.97
Md. 189	15	94 S	Md. 190 (River Rd) to Sw Lmts of Rockville	Falls Rd	4.57
Md. 189	15	94 S	Sw Lmts of Rockville to S. Van Buren St.	Great Falls Rd.	1.11
Md. 189	15	94 S	S. Van Buren St. to Md. 28 in Rockville	S. Van Buren St.	0.02
Md. 190	15	96 P	D.C. Line at Western Ave. to Md. 614	River Rd.	2.07
Md. 190	15	198 P	Md. 614 to I-495 Capital Beltway	River Rd.	2.32
Md 190	15	98 S	I-495 to Md. 189 at Patomac	River Rd.	3.40
Md. 190	15	99 S	Md. 189 to End SRC Maint. at Travilah Rd	River Rd.	5.15
Md. 191	15	100 S	McArthur Blvd. to Persimmon Tree Road (Co. 781)	Persimmon Tree Rd.	2.16
Md. 191	15	100 S	Persimmon Tree Rd to Md. 190 (River Rd)	Bradley Blvd.	0.52
Md. 191	15	101 S	Md. 190 to I-495 Capital Beltway	Bradley Blvd.	1.92
Md. 191	15	102 S	I-495 to Md. 188 at Bradley Hills	Bradley Blvd.	2.80
Md. 191	15	103 S	Md. 188 Wilson Lane to Md. 82 Leland St.	Bradley Blvd, ---	1.36
Md. 191	15	104 S	Md. 82 Leland St. to W. Limits Chevy Chase	Bradley Blvd.	0.64
Md. 191	15	104 S	W. Limits Chevy Chase to Md. 193	Bradley Lane	0.46
Md. 192	15	105 S	Md. 193 to Concord Road	Players Mill Rd.	0.06
Md. 192	15	105 S	Concord Rd. to E. Lmts. Kensington	Metropolitan Ave.	0.42
Md. 192	15	105 S	E. Limits Kensington to Md. 391	Forest Glen Rd.	1.29
Md. 192	15	106 S	Md. 391 to Md. 37 Georgia Ave.	Forest Glen Rd.	0.70
Md. 192	15	107 S	Md. 97 to End SRC Maint. at Sligo Creek Pkwy.	Forest Glen Rd.	0.59
Md. 192	15	108 S	Beg. SRC Maint. to end SRC Maint. Stirling Rd.	Forest Glen Rd.	0.39



00054

STATE ROADS COMMISSION OF MARYLAND
HIGHWAY ROUTES AND THEIR COMMON NAMES


ROUTE NUMBER	COUNTY NUMBER	SECTION NUMBER	TERMINI	COMMON NAME	MILEAGE
Md. 193	16	140 P	Beg. SRC Maint. at B/W Parkway to Md. 201	Greenbelt Road	1.04
Md. 193	16	184 P	Md. 201 Benilworth Ave. to U.S. 1 in College park	Greenbelt Road	1.73
Md. 193	16	120 P	U.S. 1 in College Park to Md. 212 Riggs Rd.	University Blvd.	3.14
Md. 193	16	30 P	Md. 212 Riggs Rd. to Montgomery Co. Line	University Blvd.	0.90
Md. 193	15	18 P	Montgomery Co. Line to Md. 516 Franklin Avenue	University Blvd.	1.53
Md. 193	15	19 P	516 to Md. 97 at Wheaton	University Blvd.	3.72
Md. 193	15	20 P	Md. 97 to N. Lmts. Kensington (Perry St.)	University Blvd.	1.36
Md. 193	15	20 P	N. Lmts. off Kensington to Md. 192	Connecticut Ave.	0.26
Md. 193	15	21 P	Md. 192 to B.&.O R.R. at Chevy Chase Station	Connecticut Ave.	2.58
Md. 193	15	22 P	B.&.O. R.R. Crossing to D.C. Line	Connecticut Avenue	1.84
Md. 193-A	16	176 S	Md. 193 Greenbelt Rd. to End SRC Maint. with Spur		
			Md. 193	Southway	0.24
Md. 194	6	80 S	Penna. State Line to N. Limits Taneytown	Francis Scott Key Hwy.	4.89
Md. 194	6	80 S	N. Lmits. of Taneytown to S. Lmits. of Taneytown	York Street	0.59
Md. 194	6	80 S	S. Lmits. of Taneytown to Frederick Co. Line	Francis Scott Key Hwy.	6.08
Md. 194	10	40 S	Frederick Co Line to Md 550 (on left) in Woodsboro	Woodsboro pike	5.97
Md. 194	10	41 S	Md. 550 (on left) to N. Lmits. of Walkersville	Woodsboro Pike	3.87



00055


STATE ROADS COMMISSION OF MARYLAND
HIGHWAY ROUTES AND THEIR COMMON NAMES

ROUTE NUMBER	COUNTY NUMBER	SECTION NUMBER	TERMINI	COMMON NAME	MILEAGE
Md. 194	10	41 S	N. Lmts. Walkersville to S. Lmts. Walkersville	Frederick Street	0.84
Md. 194	10	51 S	S. Lmts. Walkersville to Md. 26 at Ceresville	Woodsboro Pike	1.77
Md. 195	5	110 S	D.C. Line to Md. 787 Flower Ave. in Takoma Park	Carroll Ave.	1.99
Md. 195	5	111 S	N. Lmts. Takoma Park tp Md. 193 University Blvd.	Carroll Ave.	0.57
Md. 196	15	178 S	Md. 198 at Purtonsville to U.S. 29 N.E. of White Oak	Columbia Rd.	4.19
Md. 196	15	23 S	U.S. 29 to end SRC Maint. at White Oaks Shopping Center	Columbia Rd.	1.52
Md. 197	16	43 S	Beg. SRC Maint. S. of Laurel to Md. 564 in Bowie	Bowie Rd.	7.97
Md. 197	16	44 S	Md. 564 to Md 450 Defense Highway	Bowie Rd.	3.47
Md. 197	16	115 S	Md. 450 Defense Highway to U.S. 101	Collington Rd.	3.00
Md. 198	15	112 S	Md. 650 at Browns Corner tp U.S. 29	Spencersville Rd.	3.53
Md. 198	15	113 S	U.S. 29 to Prince Georges Co. Line	Spencersville Rd.	1.49
Md. 198	16	45 S	Prince Georges Co. Line tp 9 th St. Laurel	Sandy Spring Rd.	2.88
Md. 198	16	45 S	9 th St. to U.S. 1 (s.b. lane) in Laurel	Talbot Ave. Gorman Ave	3.54
Md. 198	16	99 S	U.S.1 (s.b. lane) in Laurel to Prince Georges Co Line	Fort Meade Rd.	0.86
Md. 198	2	84 S	Prince Georges Co. Line to End SRC Maint.	Laurel-Fort Meade Rd.	3.78



STATE ROADS COMMISSION OF MARYLAND
HIGHWAY ROUTES AND THEIR COMMON NAMES

ROUTE NUMBER	COUNTY NUMBER	SECTION NUMBER	TERMINI	COMMON NAME	MILEAGE
Md. 201	16	129 P	D.C. Line at Eastern Avenue to U.S. 50	Kenilworth Avenue	0.47
Md. 201	16	127 P	U.S. 50 to Md. 450 Defense Highway	Kenilworth Avenue	1.63
Md. 201	16	131 P	Md. 450 Defense Highway I-495-(Proposed)	Kenilworth Avenue	4.66
Md. 201	16	141 S	Kenilworth Avenue in Greenbelt to Md. 212	Edmonston	2.43
Md. 202	16	132 P	Md. 450 to Md. 459 at Cheverly	Landover Road	0.64
Md. 202	16	49 P	Md. 459 to Md. 214 at Largo	Landover Road	5.85
Md. 202	16	149 P	Md. 214 to Md. 4 at Upper Marlboro	Marlboro Pike LARGO RD.	7.71
Md. 206	16	55 S	U.S. 1 Rhode Island Avenue to Alt. U.S. 1 Bladensburg Road	38th Street	0.41
Md. 208	16	84 S	Md. 500 Queens Chapel Road to 38th Avenue	Hamilton Street	0.45
Md. 208	16	57 S	Hamilton Street to U.S. 1 Rhode Island Avenue Brentwood	38th Street	1.01
Md. 210	16	122 P	D.C. Line to Livingston Road	Indian Head Highway	6.64
Md. 210	16	123 P	Livingston Road to Charles County Line	Indian Head Highway	7.80
Md. 210	8	25 P	Charles County Line to Md. 225 at Potomac Heights	Indian Head Highway	4.87
Md. 210	8	6 P	Md. 225 to end SRC Main . in Indian Head	Indian Head Highway	2.03
Md. 211	16	58 S	Md. 212 Riggs Road to D.C. Line	Sargent Road	1.13




00057

STATE ROADS COMMISSION OF MARYLAND

HIGHWAY ROUTES AND THEIR COMMON NAMES

ROUTE NUMBER	COUNTY NUMBER	SECTION NUMBER	TERMINI	COMMON NAME	MILEAGE
Md. 212	16	59 S	Md. 201 Edmonston Ave. to U.S. 1	Powder Mill Road	0.49
Md. 212	16	60 S	U.S. 1 to I 495 Capital Beltway	Powder Mill Road	5.42
Md. 212	16	61 S	I 495 Capital Beltway to D.C. Line at Chillum <small>PENNA STATE LINE TO MD 273 (TELEGRAPH RD) MD 273 SOUTH TO US 40</small>	Riggs Road	4.68
Md. 213 U.S. 213	7	9 P	U.S. 40 S. of Elkton to Beg. C & D Canal Bridge	<small>LEWISVILLE RD SINGERLY RD.</small> Augustine Herman Hwy.	5.04
Md. 213 U.S. 213	7	10 P	Beg. to end C & D Canal Bridge at Chesapeake City	C & D Canal Bridge	0.76
Md. 213 U.S. 213	7	11 P	End C & D Canal Bridge at Chesapeake to Md. 310	Augustine Herman Hwy.	3.12
Md. 213 U.S. 213	7	12 P	Md. 310 at Cayots to Md. 282 in Cecilton	Augustine Herman Hwy.	6.52
Md. 213 U.S. 213	7	13 P	Md. 282 to Kent County Line	Augustine Herman Hwy.	3.06
Md. 213 U.S. 213	14	5P	Kent - Q. Co. Line (Chester River) to Md. 20 (Spring St.) in Chestertown	Maple Avenue	0.43
Md. 213 U.S. 213	14	1P	Kent County Line to N. Corp. Lmts. Galena	Augustine Herman Hwy.	1.25
Md. 213 U.S. 213	14	4P	Md. 20 (Spring St.) in Chestertown to N. Corp. Lmts. of Chestertown	Washington Avenue	0.68
Md. 213 U.S. 213	14	1P	N. Corp. Lmts. Galena to Md. 313 & 290 in Galena	Gross Street	0.52
Md. 213 U.S. 213	14	4P	N. Corp. Lmts. of Chestertown to Md. 297 I at Hopewell	Augustine Herman Highway	1.44
Md. 213 U.S. 213	14	53 P	Md. 313 & Md. 290 to W. Corp. Lmts. Galena	Main Street	0.25
Md. 213 U.S. 213	14	54 P	Md. 297 I at Hopewell to Md. 448 at Kennedyville	" " "	6.30
Md. 213 U.S. 213	14	53 P	W. Corp. Lmts. to Md. 448	Augustine Herman Hwy.	7.04
Md. 213 U.S. 213	14	54 P	Md. 448 at Kennedyville to W. Corp. Lmts. of Galena	" " "	7.02
Md. 213 U.S. 213	14	54 P	Md. 448 to Md. 297 at Hopewell	Augustine Herman Hwy.	6.29
Md. 213 U.S. 213	14	53 P	W. Corp. Lmts. of Galena to Md. 290 III & Md. 313 in Galena	Gross Street	0.25
Md. 213 U.S. 213	14	4P	Md. 297 to N. Corp. Lmts. Chestertown	Augustine Herman Hwy.	1.44
Md. 213 U.S. 213	14	1P	Md. 290 III & Md. 313 in Galena to N. Corp. Lmts. of Galena	Main Street	0.50
Md. 213 U.S. 213	14	4P	N. Corp. Lmts. Chestertown to Md. 20	Washington Avenue	0.68
Md. 213 U.S. 213	14	1P	N. Corp. Lmts. of Galena to Kent - Cecil Co Line (Sassafra River)	Augustine Herman Highway	1.25
Md. 213 U.S. 213	14	5P	Md. 20 to Beg. Chester River Bridge	Maple Avenue	0.31
Md. 213	14	5 P	Beg. Chester River Bridge to Queen Annes County Line	Chester River Bridge	0.14



STATE ROADS COMMISSION OF MARYLAND
HIGHWAY ROUTES AND THEIR COMMON NAMES


ROUTE NUMBER	COUNTY NUMBER	SECTION NUMBER	TERMINI	COMMON NAME	MILEAGE
Md. 213 U.S. 213	17	48 P	Queen Annes County Line to Md. 300 N. of Church Hill	Chestertown Church H Hill Road	6.30
Md. 213 U.S. 213	17	7 P	Md. 300 to N. Corp. Lmts. Centreville	Centreville Church Hill Road	8.40
Md. 213 U.S. 213	17	6 P	N. Corp. Lmts. Centreville to S. Corp. Lmts.	Commerce St. & Liberty Street	2.05
Md. 213 U.S. 213	17	5 P	S. Corp. Lmts. to U.S. 50 N. of Wye Mills	Wye Mills-Centreville Road	5.69
Md. 214	16	62 S	D.C. Line at Capital Heights to Addison Road	Central Avenue	1.14
Md. 214	16	63 S	Addison Road to Md. 202 at Largo	Central Avenue	3.81
Md. 214	16	151 S	Md. 202 at Largo to U.S. 301 (Interchange)	Central Avenue	6.13
Md. 214	16	152 S	U.S. 301 to Anne Arundel County Line	Central Avenue	2.66
Md. 214	2	61 S	Anne Arundel County Line to Md. 2 at Steuarts Corner	Central Avenue	6.08
Md. 214	2	62 S	Md. 2 to End SRC Maint. at Beverly Beach	Mayo Road	5.57
Md. 214	2	61 S	Spurs at Steuarts Corner	(None Given)	0.78
Md. 216	13	49 S	Md. 108 at Highland to Whiskey Bottom Rd. N. of Laurel	Scaggsville Road	6.50
Md. 216	13	62 S	Whiskey Bottom Road to Prince Georges Co. Line	Scaggsville Road	1.57
Md. 216	16	148 S	Prince Georges County Line to Gorman Avenue in Laurel	7th Street	0.18



STATE ROADS COMMISSION OF MARYLAND

HIGHWAY ROUTES AND THEIR COMMON NAMES

ROUTE NUMBER	COUNTY NUMBER	SECTION NUMBER	TERMINI	COMMON NAME	MILEAGE
Md. 216-A	2	63 S	Md. 198 to Road End West of B/W Expressway	(None Given)	1.12
Md. 216-B	2	63 S	Md. 198 to Road End West of B/W Expressway	(None Given)	0.64
Md. 216-C	2	63 S	Md. 198 to Md. 198 West of Little Patuxent River	(None Given)	0.26
Md. 218	16	67 S	D.C. Line to Md. 458 Silver Hill Road	Suitland Road	1.64
U.S. 219	11	8 P	Penna. State Line to U.S. 40 at Little Meadows	Salisbury Road	2.07
U.S. 219	11	9 P	U.S. 40 at Keyzers Ridge to Co. Rd. 277 at Bear Creek	Keyzers Ridge Oakland Road	5.15
U.S. 219	11	10 P	Co. Rd. 277 to North Corp. Lmts. Accident	Keyzers Ridge Oakland Road	1.72
U.S. 219	11	11 P	N. Lmts. Accident to S. Lmts. Accident	Main Street	0.78
U.S. 219	11	11 P	S. Lmts. Accident to Sang Run N.W. of McHenry	Keyzers Ridge Oakland Road	5.72
U.S. 219	11	12 P	Sang Run Road to Co. Rd. 63 at Thayersville	Keyzers Ridge Oakland Road	5.29
U.S. 219	11	13 P	Co. 163 at Thayersville to North Lmts. Oakland	Keyzers Ridge Oakland Road	7.29
U.S. 219	11	14 P	North Lmts. Oakland to Md. 39 Oak St. Oakland	Third Street	0.84
U.S. 219	11	15 P	Md. 39 to Md. 135 (N. Oakland)	Oak Street	0.55




00060

STATE ROADS COMMISSION OF MARYLAND
HIGHWAY ROUTES AND THEIR COMMON NAMES

ROUTE NUMBER	COUNTY NUMBER	SECTION NUMBER	TERMINI	COMMON NAME	MILEAGE
U.S. 219	11	47 S	Begin New Construction at Greens to Md. 135	(None Given)	0.16
U.S. 219	11	46 P	Md. 135 in Oakland to Masons School Road Corner	Elkins-Oakland Road	3.92
U.S. 219	11	17 P	Masons School Road to U.S. 50 at Red House	Elkins-Oakland Road	4.06
U.S. 219	11	18 P	U.S. 50 to West Virginia Line	Elkins-Oakland Road	3.01
U.S. 220	1	16 P	Penna. Line to N.E. Lmts. Cumberland	Bedford Road	4.04
U.S. 220	1	17 P	S.W. Lmts. Cumberland to Md. 53 at Cresaptown	McMullen Highway	4.04
U.S. 220	1	18 P	Md. 53 to S. of Rawlings Co. 56	McMullen Highway	5.01
U.S. 220	1	50 P	Co. Rd. 56 S. of Rawlings to end Potomac River Bridge	McMullen Highway	9.20
U.S. 222	7	14 P	Penna. State Line to U.S. 1 at Kilby Corner	Rock Springs Road	3.66
U.S. 222	7	15 P	U.S. 1 to N. Lmts. Port Deposit	Conowingo-Port Deposit Road	4.32
U.S. 222	7	15 P	N. Lmts. Port Deposit to Md. 276	Main Street	1.20
U.S. 222	7	16 P	Md. 276 to S. Lmts. Port Deposit	Main Street	0.66
U.S. 222	7	16 P	S. Lmts. Port Deposit to U.S. 40 in Perryville	Port Deposit Road	4.84
Md. 222	7	64 S	U.S. 40 to Md. 7 in Perryville	Aikin Avenue Aiken Ave (Address)	0.67
Md. 223	16	117 S	Md. 4 Thru Woodyard to Md. 381 at Clinton	Woodyard Road	5.57
Md. 223	16	69 S	Md. 381 at Clinton to Livingston Road	Piscataway Road	6.83

VERIFIED
CORRECT
GEORGE SMALLEY
TRAFFIC ENG.
12/16
7/03


RAINBOW RIDGE ROAD (INV)



00061

STATE ROADS COMMISSION OF MARYLAND
HIGHWAY ROUTES AND THEIR COMMON NAMES

ROUTE NUMBER	COUNTY NUMBER	SECTION NUMBER	TERMINI	COMMON NAME	MILEAGE
Md. 224	8	67 S	Md. 227 at Pomonkey to Md. 225 N. of Mason Springs	Livingston Road	2.98
Md. 224	8	63 S	Md. 225 to Md. 334 N. of Doncaster with spur	Mason Springs Chicamuxen Road	8.83
Md. 224	8	54 S	Md. 344 to Md. 6 near Riverside	Riverside Road	15.09
Md. 225	8	7 P	U.S. 301 in LaPlata to Port Tobacco-Pomfret Road	Indian Head-LaPlata Road	3.29
Md. 225	8	8 P	Port Tobacco-Pomfret Road to Md. 224 at Mason Spring	Indian Head-LaPlata Rd.	5.81
Md. 225	8	64 P	Md. 224 to Md. 210 at Potomac Heights	Indian Head LaPlata Rd.	1.66
Md. 227	8	30 S	U.S. 301 to Co. 140 at Pomonkey	Pomfret Road	8.18
Md. 227	8	26 S	Co. 140 to Md. 210 at Bryans Road	Pomfret Road	1.35
Md. 227	8	29 S	Md. 210 at Bryans Rd. to Potomac River Bridge	Marshall Hall Rd.	4.56
Md. 228	8	65 S	Md. 227 North of Pomfret to U.S. 301 at Waldorf	Benville Rd. & Berry Road	10.58
Md. 231	8	33 S	Md. 232 at Burnt Store to Md. 5 at Hughesville	Hughesville Burntstore Rd.	3.43
Md. 231	8	10 P	Md. 5 to W. end Patuxent River Bridge at Benedict	Prince Frederick Hughesville Road	6.88
Md. 231	4	42 P	Bridge over Patuxent River at Benedict	Patuxent River Bridge	0.64
Md. 231	4	8 P	Patuxent Bridge (East End) to Md. 765 244	Hallowing Point Road	5.63
<i>MD 231</i>	<i>4</i>		<i>MD 244 TO MD 765</i>	<i>CHURCH ST.</i>	



00062


STATE ROADS COMMISSION OF MARYLAND
HIGHWAY ROUTES AND THEIR COMMON NAMES

ROUTE NUMBER	COUNTY NUMBER	SECTION NUMBER	TERMINI	COMMON NAME	MILEAGE
Md. 232	8	34 S	Md. 382 to Md. 5 at Bryantown	Bryantown Road	4.95
Md. 232	8	35 S	Md. 5 to Md. 6	Olivers Shop Road	6.05
Md. 232	8	35 S	Md. 6 to Md. 234	Trinity Church Road	5.48
Md. 234	8	66 S	U.S. 301 at Allens Fresh to St. Marys County Line	Budds Creek Road	6.36
Md. 234	18	58 S	Charles Co. Line to Md. 238 at Chaptico	Budds Creek Road	4.96
Md. 234	18	59 S	Md. 238 at Chaptico to Md. 242 at Clements	Deep Falls Road	4.28
Md. 234	18	22 S	Md. 242 at Clements to Md. 5	Deep Falls Road	3.56
Md. 235	18	9 F	Md. 5 S.E. of Mechanicsville to Md. 245 at Hollywood	Three Notch Rd.	9.92
Md. 235	18	10 P	Md. 245 at Hollywood to Md. 246	Three Notch Road	8.83
Md. 235	18	17 S	Md. 246 at Lexington Park to Md. 712 at Hermanville	Three Notch Road	2.08
Md. 235	18	55 S	Md. 712 at Hermanville to Md. 5 at Ridge	Three Notch Road	9.89
Md. 236	18	19 S	Md. 5 at New Market to Ryceville Road	Thompson Corner Rd.	3.65
Md. 236	18	20 S	Ryceville Road to Md. 234 at Budds Creek	Thompson Corner Rd.	2.63
Md. 238	18	23 S	Md. 242 at Milestown to Md. 234 at Chaptico	Milestown Rd MADDOX ROAD	7.29
Md. 238	18	16 S	Md. 234 to Md. 5 At Helen with spur to Md. 5	Budds Creek Road	3.89
Md. 239	18	24 S	Md. 242 to Road End at Wicomico River	Bushwood Wharf Road	1.66

STATE ROADS COMMISSION OF MARYLAND
HIGHWAY ROUTES AND THEIR COMMON NAMES

00063


ROUTE NUMBER	COUNTY NUMBER	SECTION NUMBER	TERMINI	COMMON NAME	MILEAGE
U.S. 240	15	30 P	I-495 at Pooks Hill to Md. 410 in Bethesda	Wisconsin Avenue	2.34
U.S. 240	15	31 P	Md. 410 in Bethesda to D.C. Line	Wisconsin Avenue	1.73
Md. 242	18	26 S	Md. 5 at Morganza to Md. 234 at Clements	Colton Point Road	3.99
Md. 242	18	27 S	Md. 234 to Md. 470 S. of Dynard	Colton Point Road	1.92
Md. 242	18	28 S	Md. 470 to end SRC Maint. at Colton	Colton Point Road	6.97
Md. 242	15	53 S	Md. 242 to Md. 5 at Morganza	Colton Point Road	0.11
Md. 243	18	29 S	Md. 5 to end SRC Maint. below Compton	Compton Road	4.67
Md. 244	18	30 S	Md. 5 to Md. 249 at Valley Lee	Beavue Road BEAUVUE ROAD	10.62
Md. 244	18	31 S	Md. 249 S. of Valley Lee to end SRC Maint.	Beavue Road	2.90
Md. 245	18	32 S	Md. 5 to Corp. Lmts. Leonardtown	Washington Street	0.96
Md. 245	18	32 S	Corp. Lmts. Leonardtown to Md. 235	OLD Hollywood Road	4.50
Md. 245	18	33 S	Md. 235 at Hollywood to end SRC Maint.	Sotterly Gate Road	2.34
Md. 246	18	11 P S	Patuxent Naval Station to Md. 5 with spur to Md. 5	RD Great Mills-Lexington Park Road	3.58 3.39
Md. 247	18	34 S	Md. 5 at Loveville to Co. 271 near Oakville	Loveville Road	2.94
Md. 249	18	56 S	Md. 5 at Callaway to Md. 498 at Piney Point	Piney Point Road	7.49
Md. 249	18	36 S	Md. 498 to end SRC Maint. St. Georges Island	Piney Point Road	2.41



STATE ROADS COMMISSION OF MARYLAND
HIGHWAY ROUTES AND THEIR COMMON NAMES

00064

ROUTE NUMBER	COUNTY NUMBER	SECTION NUMBER	TERMINI	COMMON NAME	MILEAGE
Md. 250-A	23	16 S	U.S. 13 at Pocomoke City to U.S. 13 S. of Pocomoke	Old Pocomoke Virginia Line Road	2.31
Md. 250-B	23	16 S	Section of Old U.S. 13 S. of Pocomoke City	Old U.S. 13	0.49
Md. 251	16	74 S	Md. 193 Greenbelt Road to Md. 434 Pontiac Street	58th Street	0.39
Md. 252	18	37 S	Md. 5 at Ridge to end SRC Maint. NOW CO. 816	Millers Wharf Road	1.72
Md. 253	2	64 S	Md. 2 thru Woodland Beach Road	Mayo Road	1.63
Md. 254	8	51 S	Md. 257 to end SRC Maint. S. end Neal Sound Bridge	Cobb Island Road	1.18
Md. 255	2	65 S	Md. 2 North of Mt. Zion to end SRC Maint.	Shadyside Road	4.21
Md. 256	2	66 S	Md. 468 thru Dale to Md. 778 at Tracys Landing	Tracys Landing-Churchtown Road	5.16
Md. 257	8	20 S	U.S. 301 at Newburg to Road End at Wicomico River	Rock Point Road	11.39
Md. 258	2	143 S	Md. 416 at Bristol to Md. 2 with spur	Traceys Landing-Bristol Road	4.41
Md. 259	2	68 S	Md. 4 at Greenock to Md. 794 at Bristol	Bristol-Greenock Road	2.67
Md. 260	4	43 S	Md. 416 to Anne Arundel County Line with spurs at Md. 416	Chesapeake Beach Rd.	2.65
Md. 260	2	108 S	Anne Arundel County Line to Anne Arundel County Line	Chesapeake Beach Road	1.35



00065

STATE ROADS COMMISSION OF MARYLAND

HIGHWAY ROUTES AND THEIR COMMON NAMES


ROUTE NUMBER	COUNTY NUMBER	SECTION NUMBER	TERMINI	COMMON NAME	MILEAGE
Md. 260	4	39 S	Anne Arundel County Line to Beg. Divided Highway at Paris	Chesapeake Beach Rd.	2.00
Md. 260	4	46 S	Co. 133 at Paris to W. Lmts. Chesapeake Beach	Chesapeake Beach Rd.	1.67
Md. 260	4	46 S	W. Lmts. Chesapeake Beach to Md. 261	Washington Blvd.	0.96
Md. 261	2	86 S	Md. 2 at Friendship to Calvert County Line	Old Colony ^{Cove} Grove Rd.	5.46
Md. 261	4	12 S	Anne Arundel County Line to Md. 263	Bayside Road	7.76
Md. 262	4	13 S	Beg. SRC Maint. to Md. 2 S. of Sunderland	Lower Marlboro Rd.	4.53
Md. 263	4	14 S	Md. 2 near Hunting Creek N.E. thru Plum Pt. to Road End	Plum Point Road	6.29
Md. 264	4	15 S	Md. 2 near Port Republic to Md. 265 at Mutual	Broome's Island Road	2.31
Md. 264	4	16 S	Md. 265 to end SRC Maint. at Broome Island	Broome's Island Road	4.47
Md. 265	4	17 S	Md. 264 at Mutual to end SRC Maint. at Lloyd Bowen Rd.	MacKall's Wharf Rd.	2.01
Md. 267	7	22 S	Md. 7 E. of Charlestown to Md. 7 W. of Charlestown	Old Post Road	1.87
Md. 269	7	23 S	US 222 in Port Deposit to Granite Ave.	Granite Ave.	0.11
Md. 269	7	23 S	Granite Ave. to NE Lmts of Port Deposit	Race St.	0.12
Md. 269	7	23 S	NE lmts. of Port Deposit to Md 813 A	Liberty Grove	6.17
Md. 270	2	69 S	Md. 3 Bus. at Furnace Branch to Md. 648 at Marley	Furnace Branch Rd.	2.14
(Md. 271	7	24 S	Md. 7 in Perryville to end SRC Maint. N. of Lucust St.	Susquehanna Ave.	0.31
Md. 272	7	59 S	Penna. State Line to Md. 273 at Calvert	Chrome Road	1.35

Transferred to Perryville (municipal) 11-7-68

*SIGNED
TEL 6/83*

LIBERTY GROVE


MT. PLEASANT



00065

STATE ROADS COMMISSION OF MARYLAND
HIGHWAY ROUTES AND THEIR COMMON NAMES

ROUTE NUMBER	COUNTY NUMBER	SECTION NUMBER	TERMINI	COMMON NAME	MILEAGE
Md. 272	7	60 S	Md. 273 to I-95 N. of Northeast	(6/83) (ADDRESS) BY NORTH EAST Calvert-Bayview Rd.	5.48
Md. 272	7	77 S	I-95 to U.S. 40 N. of Northeast	" Galvert-Bayview Rd.	1.80
Md. 272	7	54 S	US 40 to Md. 272 Southbound	" Calvert-Bayview Rd	0.44
Md. 272	7	54 S	Md 272 Southbound to Md. 7	Mauldin Ave	0.20
Md. 272	7	62 S	Md. 272 Northbound to Md. 272 Northbound	Main St.	0.85
Md. 272	7	62 S	Md 7 to S. Lmts. Northeast	Mauldin Ave.	0.63
Md. 272	7	62 S	S. Lmts. Northeast to end State maint.	TEL. → Elkbeck Northeast	5.54
Md. 273	7	2 P	U.S. 1 Rising Sun By-Pass to W. Lmts. Rising Sun	Conowingo TURKEY POINT Rd. (CHECK)	1.32
Md. 273	7	2 P	W. Lmts. Rising Sun to Md. 274	Main Street	0.48
Md. 273	7	3 P	Md. 274 in Rising Sun to E. Lmts. Rising Sun	Main Street	0.34
Md. 273	7	3 P	E. Lmts. Rising Sun to Md. 280	Rising Sun Fair Hill Rd.	10.48
Md. 273	7	58 P	Md. 280 to Delaware State Line	FAIRHILL-NEWARK RD.	4.36
Md. 274	7	31 S	Md. 273 (Main St.) to S. Lmts. of Rising Sun	QUEEN STREET	0.27
Md. 274	7	31 S	Md. 699-E at Bayview to S. Lmts. Rising Sun	(Rising Sun Bay View Rd.)	(6.93)
Md. 275	7	76 S	S. Lmts. of Rising Sun to Md. 272	FARMINGTON ROAD	2.12
Md. 276	7	61 S	U.S. 222 and No 824-A to Md. 276		2.25
Md. 276	7	61 S	U.S. 222 at Port Deposit to U.S. 1 Rising Sun By-Pass	Jacob Tome Memorial Highway	7.99
Md. 277	7	33 S	Md. 316 to end SRC Maint. near Elk Mills	VERIFIED BY ADDRESS Elk Mills Road	1.23 1.22
Md. 279	7	80 S	U.S. 40 to Md. 268	Newark Avenue	1.71
Md. 279	7	69 S	Md. 268 to I-95	Elkton-Newark Road	2.15
Md. 279	7	68 S	I-95 to Delaware State line	" " "	1.17




STATE ROADS COMMISSION OF MARYLAND

HIGHWAY ROUTES AND THEIR COMMON NAMES

00067


ROUTE NUMBER	COUNTY NUMBER	SECTION NUMBER	TERMINI	COMMON NAME	MILEAGE
Md. 280 ²¹³	7	63 S	U.S. 40 at US 213 to S. Lmts. Elkton	S. Bridge Street	0.44
Md. 280 ²¹³	7	63 S	S. Lmts. Elkton to N. Lmts. Elkton at Md. 279	N. Bridge Street	1.03
Md. 280 ²¹³	7	63 S	N. Lmts. Elkton at Md. 279 to Md. 273 at Fair Hill	Fair Hill Road	6.31
Md. 280 ²¹³	7	35 S	Md. 273 at Fair Hill to Penna. State Line	Lewisville Road	1.62
Md. 281	7	37 S	Md. 7 Delaware Avenue in Elkton to E. Lmts. Elkton	Main Street	0.40
Md. 281	7	37 S	E. Lmts. Elkton to Delaware State Line	(Glasgow Road)?	1.75
Md. 282	7	38 S	Delaware State Line to E. Lmts. Cecilton	Cecilton-Warwick Rd.	5.37
Md. 282	7	38 S	E. Lmts. Cecilton to U.S. 213	Main Street	0.42
Md. 282	7	39 S	U.S. 213 to N. Lmts. Cecilton	Main Street	0.51
Md. 282	7	39 S	N. Lmts. Cecilton to Sandy Bottom Road	GROVE Neck Road	1.92
Md. 282	7	39 S	Sandy Bottom Road to end SRC Maint. Crystal Beach	Crystal Beach Rd.	4.46
Md. 284	7	65 S	Md. 537-B to Lewis St. at C & D Canal Chesapeake City	Hemphill Street	0.34
Md. 285	7	41 S	Md. 537-B in Chesapeake City to E. Lmts. Chesapeake City	Bittle Street	0.63
Md. 285	7	41 S	E. Lmts. Chesapeake City to Delaware State Line	(None Given)	1.26
Md. 286	7	52 S	Md. 537-C (George St.) to 3rd St.	2nd St.	0.11
Md. 286	7	52 S	3rd St. to Delaware State Line	Bethel Road	2.01



00068

STATE ROADS COMMISSION OF MARYLAND
 HIGHWAY ROUTES AND THEIR COMMON NAMES


ROUTE NUMBER	COUNTY NUMBER	SECTION NUMBER	TERMINI	COMMON NAME	MILEAGE
Md. 287	5	15 S	Md. 313 N. of Goldsboro to Delaware State Line	Sandy Island Rd.	2.90
Md. 288	14	16 S	Md. 20 E. of Rock Hall to end SRC Maint. Langford Bay	Crosby Road	3.33
Md. 289	14	85 S	Begin State Maint. to Md. 664	Quaker Neck Road	5.98
Md. 289	14	17 S	High St. in Chestertown to S. Corp. Lmts. Chestertown	Queen Street	0.29
Md. 289	14	85 S	Md. 664 to South Corp. Lmts. of Chestertown	Quaker Neck Road	1.78
Md. 289	14	17 S	S. Corp. Lmts. Chestertown to Md. 664	Quaker Neck Road	1.82
Md. 289	14	85 S	South Corp. Lmts. of Chestertown to High Street (End St. Maint.)	Queen Street	0.29
Md. 289	14	18 S	Md. 664 to end SRC Maint.	Quaker Neck Road	6.08
Md. 290	14	24 S	Kent-Q.A. Co. Line (Chester River)		
Md. 290	14	19 P	E. Corp. Lmts. Galena to U.S. 213 in Galena	Gross Road	0.25
Md. 290 I	14	21 S	Kent-Q.A. Co. Line (Chester River) to Md. 291	Galena Dudley Corns Road	1.11
Md. 290	14	20 S	Md. 313 S. of Galena to Md. 291 S. of Chesterville	Galena Chesterville Rd	5.48
Md. 290 II	14	20 S	Md. 291 to Md. 313	Chesterville Galena Road	5.46
Md. 290	14	21 S	Md. 291 S. of Chesterville to Queen Annes Co. Line	Chesterville Crumpton Road	1.17
Md. 290 III	14	19 S	Md. 213 & Md. 313 in Galena to Md. 299 (E. of U.S. 301)	Galena SasseFres Road	4.44
Md. 290	17	24 S	Queen Annes County Line to Md. 300 at Dudley Corners	Dudley Corners Road	4.84
Md. 291	14	82 S	Md. 20 (in Chestertown) Corp. Lmts. of Chestertown	Morgnac Road	0.13
Md. 291	14	82 S	Corp. Lmts. of Chestertown to Md. 213 (Corp Lmts. of Chestertown)	" "	0.47
Md. 291	14	82 S	Md. 213 to Corp Lmts. of Chestertown	" Road	0.41
Md. 291	14	82 S	Corp. Lmts. of Chestertown to Md. 291 B	" "	4.03
Md. 291	14	510 S	Md. 291 B to Md. 290 I	" "	6.13
Md. 291	14	81 S	Md. 290 I to Md. 290 II	" "	0.67
Md. 291	14	86 S	Md. 290 II to Chesterville Forest Road	" "	0.20
Md. 291	14	86 S	Chesterville Forest Rd. to W. Corp. Lmts. of Millington	River Road	2.62
Md. 291	14	86 S	W. Corp. Lmts. of Millington to E. Corp. Lmts.	Cypress Street	0.65
Md. 291	14	86 S	E. Corp. Lmts. of Millington to Md.-Del. Line	River Road	4.28



00869

STATE ROADS COMMISSION OF MARYLAND
 HIGHWAY ROUTES AND THEIR COMMON NAMES

ROUTE NUMBER	COUNTY NUMBER	SECTION NUMBER	TERMINI	COMMON NAME	MILEAGE
Md. 292	14	25 S	Md. 213 to Md. 298 beg. SHA Maint. to S. Corp. Lmts. Betterton	Stillpond Road Main Street	2.82 0.57
Md. 292	14	24 S	Md. 298 to S. Corp. Lmts. of Betterton S. Corp. Lmts. Betterton to Md. 298	Stillpond Road	4.04 4.09
Md. 292	14	24 S	S. Corp. Lmts. of Betterton to End SHA Maint. Md. 298 S. of Stillpond to U.S. 213	Stillpond Road Main Street	2.85 0.57
Md. 293 I	14	26 Non FA	Md. 293 (School St.) to Md. 292 (Main St.) in Betterton.	Ericsson Avenue	0.63
Md. 293 A	14	26 Non FA	Md. 292 (Main Street) to End SHA Maint.	First Avenue	0.25
Md. 293 B	14	26 Non FA	Md. 293 I (Howell Pt. Rd. behind) to Md. 292 (Main St.)	School Street	0.14
Md. 293 C	14	26 Non FA	Md. 293 I (Ericsson Ave.) to Md. 292 (Main St.)	Wheeler Avenue	0.16
I-295 Md 295	16	175 P	D.C. Line to I-495 Capital Beltway MD 175 TO I-695	George Washington Memorial Parkway BALTO WASH EXPWY	0.76
Md. 297	14	28 S	Md. 213 at Hopewell thru Worton to Md. 298	Worton Road	3.59
Md. 297	14	27 S	Md. 298 to end SHA Maint. in Newton	Smithville Road	3.77
Md. 297A	14	Non FA	Md. 297 to Md. 298	Old Section md. 297	0.17
Md. 298	14	30 S	Md. 20 at Fairlee to Md. 297 (E. of Butler town)	Fairlee Still Pond Road	7.39
Md. 298	14	55 S	Md. 297 (E. of Betterton) to MD 566 (E. of Still Pond)	Fairlee Stillpond Rd.	4.92
Md. 298	14	56 S	Md. 566 (E. of Still Pond) to Md. 213 at Harmony Corner	Fairlee Stillpond Rd.	2.60
Md. 298A	14	30 Non FA	Md. 298 at Fairlee to Md. 20 E of Fairlee	None given	0.50
Md. 299	14	31 S	Md. 313 left & behind, Massay Del. Line Rd right to Md. 290 III	Massey-Sassafras Rd.	4.21
Md. 299	14	31 S	Md. 290 III to Kart-Cecil Co. Line (Sassafras River)	Galena Massey-Sassafras Rd.	0.27
Md. 299	7	42 S	Kart-Cecil Co. Line (Sassafras River) to U.S. 301	" " "	0.50



STATE ROADS COMMISSION OF MARYLAND

HIGHWAY ROUTES AND THEIR COMMON NAMES


00070

ROUTE NUMBER	COUNTY NUMBER	SECTION NUMBER	TERMINI	COMMON NAME	MILEAGE
Md. 300	17	9 P	U.S. 213 to W. Lmts. Sudlersville	Church Hill Sudlersville Road	7.12
Md. 300	17	9 P	W. Lmts. Sudlersville to E. Lmts. Sudlersville	Main Street	0.59
Md. 300	17	9 P	E. Lmts. Sudlersville to Delaware Line	Sudlersville- Smyrnard Road	5.82
U.S. 301	8	15 P	Beg. to end Potomac River Bridge	Potomac River Bridge	1.90
U.S. 301	8	14 P	Potomac Bridge to Md. 427 Bel Alton	Blue Star Memorial Hwy.	8.05
U.S. 301	8	13 P	Md. 427 to Md. 6 in LaFlata	Blue Star Memorial Hwy.	4.98
U.S. 301	8	61 P	Md. 6 to Md. 228 & Md. 5	Blue Star Memorial Hwy.	8.65
U.S. 301	8	58 P	Md. 228 & Md. 5 to Prince Georges County Line	Blue Star Memorial Hwy.	3.01
U.S. 301	16	36 P	Prince Georges County Line to Md. 5 at T.B.	Blue Star Memorial Hwy.	2.18
U.S. 301	16	147 P	Md. 5 to Md. 4 at Upper Marlbor	Blue Star Memorial Hwy.	12.66
U.S. 301	16	150 P	Md. 4 at Upper Marlboro to Md. 214	Blue Star Memorial Hwy.	5.38
U.S. 301	16	33 P	Md. ²¹⁴ 124 to U.S. 50	Blue Star Memorial Hwy.	3.89
U.S. 301	17	40 P	U.S. 50 at Queenstown Int. to U.S. 213	Blue Star Memorial Hwy.	5.80
U.S. 301	17	41 P	U.S. 213 to Md. 305	Blue Star Memorial Hwy.	4.58
U.S. 301	17	42 P	Md. 305 to Kent County Line	Blue Star Memorial Hwy.	17.33
U.S. 301	14	9 P	Kent County Line to Cecil County Line	Blue Star Memorial Hwy.	8.79
U.S. 301	7	17 P	Cecil County Line to Delaware State Line	Blue Star Memorial Hwy.	3.20

00071

STATE ROADS COMMISSION OF MARYLAND
HIGHWAY ROUTES AND THEIR COMMON NAMES

ROUTE NUMBER	COUNTY NUMBER	SECTION NUMBER	TERMINI	COMMON NAME	MILEAGE
U.S. 302	17	25 S	U.S. 301 to Md. 313 in Barclay	Barclay Road	3.47
U.S. 302	17	26 S	Caroline County Line	Barclay Road	4.30
U.S. 302	5	16 S	Queen Annes County Line to Delaware State Line	Boundary Road	2.50
Md. 303	20	12 S	Md. 309 to Alt. Md. 404 (e. of Queen Anne)	Old Cordova Rd.	3.64
Md. 303	20	21 S	Alt. Md. 404 to Alt. Md. 404 in Queen Anne	Wye Mills Queen Anne Rd.	0.12
Md. 303	20	11 S	Alt. Md. 404 to Queen Annes Co. Line in Queen Anne	None given	0.12
Md. 303	17	14 S	Queen Anne Co. Line to Md. 309	" "	0.25
Md. 303	17	14 Non FA	Md. 309 to Md. 404	Wye Mills Queen Anne Rd.	0.17
Md. 304	17	44 S	Begin SRC Maint. to West Lmts. Centreville	Corsica Neck Road	2.64
Md. 304	17	29 S	S. East Lmts. to Md. 481 at Ruthsburg	Centraville-Ruthsburg Road	6.06
Md. 304	17	49 S	Md. 481 to Md. 405 W. of Bridgetown	Ruthsburg-Bridgetown Road	3.88
Md. 305	17	30 S	U.S. 213 in Centreville to end SRC Maint. at Hope Rd.	Hope Road	5.16
Md. 306	5	17 S	Md. 318 in Federalsburg N.E. to Delaware State Line	Houston Branch Road	4.49
Md. 307	5	19 S	Md. 313 (Central Ave.) In Federalsburg to end SRC Maint	Main Street	0.28
Md. 307	5	18 S	Md. 307 (Main St.) in Federalsburg to W. Lmts.	Academy Avenue	0.51
Md. 307	5	18 S	W. Lmts. Federalsburg to Dorchester County Line	Williamsburg Road	0.93
Md. 307	9	14 S	Dorchester County Line to Corp. Lmts. Hurlock	Williamsburg Road	5.30
Md. 307	9	14 S	Corp. Lmts. Hurlock to Md. 331	Broad Street	0.33



STATE ROADS COMMISSION OF MARYLAND

HIGHWAY ROUTES AND THEIR COMMON NAMES

00072

ROUTE NUMBER	COUNTY NUMBER	SECTION NUMBER	TERMINI	COMMON NAME	MILEAGE
Md. 309	20	31 S	U.S. 50 to Md. 303	Cordova Rd.	6.81
Md. 309	20	31 Non FA	Md. 303 to Queen Annes Co. line	Cordova Rd.	2.75
Md. 309	17	15 S	Queen Annes Co. Line to Neighbors Rd at Starr	Starr Road	5.24
Md. 309	17	27 S	Neighbors Rd. at Starr to U.S. 213	Starr Road	3.93
Md. 310	7	43 S	U.S. 213 at Coyots to Delaware State Line with spur to U.S. 213	Cayots Mt. Pleasant Rd.	4.18
Md. 311	5	50 S	Md. 454 in Marydel to Md. 313 in Goldsboro	Goldsboro-Marydel Rd.	6.20
Md. 312	5	21 S	Md. 313 to N. Lmts. Ridgely	Ridgely-Bridgetown Rd.	8.29
Md. 312	5	21 S	N. Lmts. Ridgely to Md. 480	Central Avenue	0.94
Md. 313	14	51 S	U.S. 213 and Md. 290 in Galena to U.S. 301	Galena-Massey Road	2.53
Md. 313	14	52 S	U.S. 301 to Md. 299 at Massey	Galena-Massey Road	1.45
Md. 313	14	8 S	Md. 299 at Massey to N. Corp. Lmts. Millington	Millington Massey Rd.	3.49
Md. 313	14	8 S	Corp. Lmts. Millington to Queen Anne County Line	Sassafras Street 9	0.39
Md. 313	14	10 P S	Kent County Line to S. Lmts. Millington	Sassafras Street	0.31
Md. 313	17	10 P S	S. Lmts. Millington to N. Lmts. Sudlersville	Sudlersville-Goldsboro Road	5.46
Md. 313	17	10 P S	N. Lmts. Sudlersville to Md. 300	Main Street	0.39
Md. 313	17	11 P	Md. 300 to S. Lmts. Sudlersville	Main Street	0.56
Md. 313	17	11 P	S. Lmts. Sudlersville to Md. 19	Sudlersville-Goldsboro Road	6.25

THE UNIVERSITY OF CHICAGO

1950


PHYSICS DEPARTMENT

1950

STATE ROADS COMMISSION OF MARYLAND
HIGHWAY ROUTES AND THEIR COMMON NAMES

00073

ROUTE NUMBER	COUNTY NUMBER	SECTION NUMBER	TERMINI	COMMON NAME	MILEAGE
Md. 313	17	12 P	Md. 19 to Caroline County Line	Sudlersville-Goldsboro Road	1.96
Md. 313	5	1 P	Caroline County Line to Md. 311 in Goldsboro	Sudlersville-Goldsboro Road	4.72
Md. 313	5	2 P	Md. 311 to N. Corp. Lmts. Denton	Sudlersville-Goldsboro Road	10.92
Md. 313	5	12 P	N. Lmts. Denton to Md. 404 in Denton	6th Street	0.56
Md. 313	5	10 P	Md. 404 to S. Lmts. Denton	6th Street	0.14
Md. 313	5	10 P	S. Lmts. Denton to Md. 16	Denton-Bridgeville Rd.	4.40
Md. 313	5	6 P	Md. 16 to Md. 621 N. of Federalsburg	Federalsburg-Anderson Road	6.41
Md. 313	5	3 P	Md. 621 to Begin Federalsburg By-Pass	Federalsburg-Anderson Road	1.63
Md. 313	5	45 ^P _S	Co. Rd. 182 N. of Federalsburg to Md. 307	Federalsburg By-Pass	2.37
Md. 313	5	4 P	Md. 630 to Md. 307 Main St. & Central Avenue	Main Street	0.32
Md. 313	5	4 P	Md. 307 to Reliance Avenue	Central Avenue	0.18
Md. 313	5	4 P	Reliance Avenue to S.E. Lmts. Federalsburg	Reliance Road	0.50
Md. 313	5	5 P	S.E. Lmts. Federalsburg to Md. 577 Allens Corner	Federalsburg-Reliance Road	1.18
Md. 313	9	4 P	Md. 577 to Md. 14 at Eldorado	Eldorado-Federalsburg	6.81
Md. 313	9	5 P	Md. 14 at Eldorado to Wicomico County Line	Eldorado-Sharptown Rd.	4.98




STATE ROADS COMMISSION OF MARYLAND

HIGHWAY ROUTES AND THEIR COMMON NAMES

000074

ROUTE NUMBER	COUNTY NUMBER	SECTION NUMBER	TERMINI	COMMON NAME	MILEAGE
Md. 313	22	13 P	Dorchester County Line to N. Lmts. Sharptown	Sharptown-Madela Springs Road	0.07
Md. 313	22	13 P	N. Lmts. Sharptown to Md. 348 (Main Street)	State Street	0.45
Md. 313	22	13 P	Md. 348 to S. Lmts. Sharptown	Ferry Street	0.38
Md. 313	22	13 P	S. Lmts. Sharptown to U.S. 50 Madela Springs	Sharptown-Madela Springs Road	5.80
Md. 314	5	25 S	Penna. RR at W. Lmts. Greensboro to Md. 313 in Greensboro	Sunset Avenue	1.00
Md. 314	5	25 S	Md. 313 to Delaware State Line with spur to Del. Line	Greensboro-Whiteleysburg Road	4.01
Md. 316	7	53 S	Md. 279 N. of Elkton to end SRC Maint. <i>at Md. 277</i>	Appleton- Elkton Road ^{CHECK}	<i>2.74</i>
Md. 317	5	26 S	Md. 313 N. of Denton to Delaware State Line	Denton-Harrington Road	4.83
Md. 318	9	36 P	Md. 331 to Md. 817 at Caroline County Line	Federalsburg-Preston Rd.	0.39
Md. 318	5	28 P	Md. 817 to W. Lmts. Federalsburg	Federalsburg-Preston Rd.	6.16
Md. 318	5	28 P	W. Lmts. Federalsburg to Md. 630	Bloomington Avenue	0.32
Md. 316	5	27 P	Md. 313 in Federalsburg to Md. 306	Center Avenue	0.14
Md. 318	5	27 P	Md. 306 to E. Lmts. Federalsburg	Liberty Road	0.37
Md. 318	5	27 P	E. Lmts. Federalsburg to Delaware State Line	Federalsburg-Bridgeville Road	2.84



00075

STATE ROADS COMMISSION OF MARYLAND
HIGHWAY ROUTES AND THEIR COMMON NAMES

ROUTE NUMBER	COUNTY NUMBER	SECTION NUMBER	TERMINI	COMMON NAME	MILEAGE
Md. 320	15	130 S	D.C. Line to Md. 787 Flower Avenue	Piney Branch Road	1.66
Md. 320	15	115 S	Md. 787 Flower Avenue to Prince Georges Co. Line	Piney Branch Road	1.10
Md. 320	16	75 S	Prince Georges County Line to Md. 650 New Hampshire Av.	Piney Branch Road	0.14
Md. 322	20	Non FA	U.S. 50 (S. of Easton) to Md. 33 (W. lmts. of Easton)	Easton Boulevard	5.12
Md. 322	20	111 S	Md. 33 (W. lmts. of Easton) to Md. 565 (Washington St.)	Bay Street	0.51
Md. 324	5	29 S	Md. 331 in Preston to S.W. Lmts. Preston	Maple Avenue	0.39
Md. 325	3	93 S	Md. 144 Frederick Road to Penna. RR at Spring Grove	Wade Avenue	0.47
Md. 326	18	38 S	Md. 5 in Leonardtown to end SRC Mairt.	Washington St.	0.36
Md. 327	7	85	Md. 7 in Perryville to Road end.	No Name	0.37
Md. 328	20	4 P	U.S. 50 in Easton to Caroline Co. Line	Easton-Denton Road	8.93
Md. 328	5	7 P	Caroline Co. Line to Md. 404 W. of Denton	Easton-Denton Road	5.85
Md. 329	20	13 S	Md. 33 at Kirkham to Md. 33 at New Comb	Royal Oak Road	3.55
Md. 330	3	127 S	U.S. 1 to U.S. 1 at Kingsville	Kingsville Relocation	0.13
Md. 331	9	18 S	Md. 14 at Rhodesdale to U.S. 50 at Vienna with spur	Rhodesdale-Vienna Rd	6.38
Md.					
Md. 331	5	30 P	Caroline County Line to N. Lmts. Preston	Easton-Preston Road	5.87
Md. 331	5	30 P	N. Lmts. Preston to Md. 16	Main Street	0.56
Md. 331	5	54 P	Md. 16 in Preston to S.E. Lmts. Preston	Main Street	0.63
Md. 331	5	54 P	S.E. Lmts. Preston to Dorchester County Line	Waddells-Corner Preston Road	0.49

THE UNIVERSITY OF CHICAGO
DEPARTMENT OF CHEMISTRY
530 SOUTH EAST ASIAN AVENUE
CHICAGO, ILLINOIS 60607


AT THE UNIVERSITY OF CHICAGO



00076

STATE ROADS COMMISSION OF MARYLAND
 HIGHWAY ROUTES AND THEIR COMMON NAMES

ROUTE NUMBER	COUNTY NUMBER	SECTION NUMBER	TERMINI	COMMON NAME	MILEAGE
Md. 331	9	35 P S	Caroline County Line to N. Lmts. of Hurlock	Ellwood Road	5.39
Md. 331	9	35 P S	N. Limits of Hurlock to Md. 307	Academy Road	0.58
Md. 331	9	16 S	Md. 307 to S. Lmts. Hurlock	Main Street	0.86
Md. 331	9	16 S	S. Lmts. Hurlock to Md. 14 at Shiloh Church	Hurlock-Shiloh Church Road	2.58
Md. 331	9	17 S	Md. 14 at Philoh Church to Md. 14 at Rhodesdale	E. New Market-Rhodesdale Road	2.05
Md. 331	20	14 P	Caroline Co. line to E. Lmts. of Easton	Easton-Preston Rd.	3.99
Md. 331	20	14 P	E. Lmts. of Easton to U.S. 50 in Easton	Dover Road	0.05
Md. 331	20	14 Non FA	U.S. 50 in Easton to Dover St. in Easton	Dover Road	0.51
Md. 333	20	17 S	Md. 565 in Easton to E. Lmts. of Oxford	Peach Blossom Road	9.00
Md. 333	20	17 S	E. Lmts. of Oxford to Ferry slip in Oxford	Morris St.	0.96
Md. 334	20	18 Non FA	Easton Point to W. Corp Lmts. Easton	SIGNED Easton Pt. Road INV.	0.44
Md. 334	20	18 Non FA	W. Corp. Lmts. Easton to S. Washington St. TO END STATE MAINT.	SIGNED Port Street INV.	0.50 0.62
Md. 335	9	19 S	Md. 16 in Church Creek to Md. 336 at Crossroads	Church Creek Golden Hill Road	9.95
Md. 335	9	20 S	Md. 336 thru Golden Hill to end SRC Maint. at Honga	Hoopers Island Rd.	6.58
Md. 336	9	21 S	Md. 335 at Crossroads to end SRC Maint. at Lakesville	Crapo Road	4.94
Md. 337	16	76 S	Md. 381 at Camp Springs to Md. 4	Allentown Road	2.79
Md. 338	7	44 S	U.S. 1 & U.S. 222 to end SRC Maint. at Rowlandsville	Kilby Corner Road	1.23
Md. 339	15	114 S	U.S. 29 in Silver Spring to Md. 320 Piney Branch Rd.	Sligo Avenue	0.93



00077

STATE ROADS COMMISSION OF MARYLAND
HIGHWAY ROUTES AND THEIR COMMON NAMES

ROUTE NUMBER	COUNTY NUMBER	SECTION NUMBER	TERMINI	COMMON NAME	MILEAGE
U.S. 340	10	26 P	Corp. Lmts. Frederick to Holter Road Jefferson	Jefferson Pike	5.99
U.S. 340	10	97 P	Holter Road to Md. 79 at Petersville	Jefferson Pike	5.06
U.S. 340	10	28 P	Md. 79 at Petersville to Md. 464	Jefferson Pike	3.43
U.S. 340	21	29 P	Md. 464 at Knoxville to Washington, Co. Line	Jefferson Pike	0.66
U.S. 340	21	23 P	Frederick County Line to Begin Sandy Hook Bridge with spur	Jefferson Pike	1.90
U.S. 340	21	24 P	Sandy Hook Bridge	Jefferson Pike	0.43
Md. 341	9		Md 343 in Cambridge to Md 16 in Cambridge	Race Street	1.25
Md. 342	7	45 S	Md. 537-C in Chesapeake City to Md. 310 St. Augustine	St. Augustine Road	2.84
Md. 343	9	23 S	U.S. 50 to W. Limits Cambridge	Washington Street	1.90
Md. 343	9	23 S	W. Limits Cambridge to end SRC Maint.	Cambridge Hudson Rd.	9.50
Md. 344	8	62S	Md. 224 to Md. 6 at Doncaster	Gilroy Road	2.14
MD 346					
Md. 347	22	16 S	U.S. 50 (E. of Hebron) to Md. 349 South of Quantico	Quantico Road	6.90
Md. 348	22	17 S	Md. 313 in Sharptown to Delaware Line	(None Given)	1.73
Md. 349	22	19 S	W. Lmts. of Salisbury to Md. 347	Salisbury-Nanticoke Rd.	7.07
Md. 349	22	20 S	Md. 347 at Quantico to Co. Rd. 458 at Tyaskin	Salisbury-Nanticoke Rd.	9.10
Md. 349	22	21 S	Co. Rd. 458 to end SRC Maint. at Jones Creek	Salisbury-Nanticoke Rd.	6.02



STATE ROADS COMMISSION OF MARYLAND
HIGHWAY ROUTES AND THEIR COMMON NAMES

ROUTE NUMBER	COUNTY NUMBER	SECTION NUMBER	TERMINI	COMMON NAME	MILEAGE
Md. 350	22	22 S	E. Lmts. Salisbury to Airport Road	Mt. Herman Road	3.18
Md. 350	22	23 S	Airport Road to Md. 354 at Powellville	Mt. Herman Road	8.53
Md. 352	22	26 S	Md. 385 to Md. 349 S.E. of Quantico	Whitehaven Road	6.65
Md. 353	22	27 S	Delaware State Line to N. Lmts. Pittsville	Pittsville-Delaware Rd.	3.96
Md. 353	22	27 S	N. Lmts. Pittsville to U.S. 50 in Pittsville	Delaware Avenue	0.64
Md. 354	22	28 S	U.S. 50 in Willards to S. Lmts. Willards	Main Street	0.26
Md. 354	22	28 S	S. Lmts. Willards to Worcester County Line	Willards Whiton Road	7.04
Md. 354	23	17 S	Worcester County Line to Md. 12	Snow Hill Whiton Rd.	7.55
Md. 355	10	4 S	U.S. 15 to Md. 850 (Old Md. 26) at Wormans Hill	Old Section U.S. 15	0.75
Md. 355	10	5 S	Md. 850 to N. Lmts. Frederick	Liberty Road	0.61
Md. 355	10	5 S	N. Lmts. Frederick to S. Lmts. Frederick	Market Street	2.52
Md. 355	10	5 S	S. Lmts. Frederick to Old U.S. 15 (Md. 806)	Urbana Pike	0.29
Md. 355	10	30 S	Md. 806 to Md. 80 at Urbana	Urbana Pike	6.10
Md. 355	10	31 S	Md. 80 to Montgomery County Line	Urbana Pike	3.75
Md. 355	15	41 S	Montgomery County Line to <i>Comus Rd. (Co. 229)</i>	Urbana Pike	<i>3.01</i>
Md. 355	15	<i>41 S</i>	<i>Comus Rd. (Co. 229) to Md. 27 at Henderson's Corner</i>	<i>Frederick Road</i>	<i>4.40</i>
Md. 355	15	25 S	<i>Md. 27 at Henderson's Corner to Middlebrook & Blunt Rds (Co. 228)</i>	<i>Frederick Road</i>	<i>1.75</i>
<i>Md. 355</i>	<i>15</i>	<i>26 S</i>	<i>Middlebrook & Blunt Rds. (Co. 228) to N. Lmts. of Gaithersburg</i>	<i>Frederick Road</i>	<i>1.48</i>



STATE ROADS COMMISSION OF MARYLAND

HIGHWAY ROUTES AND THEIR COMMON NAMES

00079

ROUTE NUMBER	COUNTY NUMBER	SECTION NUMBER	TERMINI	COMMON NAME	MILEAGE
Md. 355	15	26 S	N. Lmts. of Gaithersburg to Md. 124 (W. Diamond Ave)	N. Frederick Ave.	2.11
Md. 355	15	27 S	Md. 124 (W. Diamond Ave) to S. Lmts. of Gaithersburg	S. Frederick Ave.	1.52
Md. 355	15	27 S	S. Lmts. of Gaithersburg to N. Lmts. of Gaithersburg	Rockville Pike	2.28
Md. 355	15	27 S	N. Lmts. Rockville to S. Lmts. Gaithersburg to Md. 28	Hungerford Drive	2.38
Md. 355	15	28 P	Md. 28 to N. Lmts. of Rockville	East Montgomery Ave	2.11
Md. 355	15	28 P	N. Lmts. of Rockville to Md. 187	Rockville Pike	0.69
Md. 355	15	28 P	Md. 187 to I-495	Rockville Pike	2.28
Md. 357	19	6 S	Co. Rd. 164 N.W. thru Marion to end SRC Maint	Tulls Corner Road	1.56
Md. 358	19	7 S	Beg. SRC Maint. N. of Crisfield to N. Corp. Lmts.	Somerset Ave. Extended	0.75
Md. 358	19	9 S	S. Corp. Lmts. Crisfield to Md. 380 at Lawsonia	Crisfield-Lawsonia Rd.	0.55
Md. 359	19	10 S	Md. 380 at Lawsonia S. to Birdland	Lawsonia-Tyler Road	0.51
Md. 360	19	11 S	Md. 358 N.W. of Lawsonia to end SRC Maint.	Lawsonia-Sackertown Rd.	0.70
Md. 361	19	12 S	Md. 413 S. of Westover Westerly to end SRC Maint.	Westover-Fairmount Rd.	5.61
Md. 362	19	13 S	Md. 675 N. of Princess Anne N.W. to Mt. Vernon	Mt. Vernon Road	6.20
Md. 363	19	14 S	Md. 675 in Princess Anne to W. Corp. Lmts. Pr. Anne	Manokin Avenue	0.33
Md. 363	19	14 S	W. Corp. Lm.s. Princess Anne to Md. 627	Deal Island Road	5.12
Md. 363	19	15 S	Md. 627 to Riley Roberts Road at Dames Quarter	Deal Island Road	6.33
Md. 363	19	16 S	Riley Roberts Road to end road on Deal Island	Deal Island Road	6.71



STATE ROADS COMMISSION OF MARYLAND

HIGHWAY ROUTES AND THEIR COMMON NAMES

00080

ROUTE NUMBER	COUNTY NUMBER	SECTION NUMBER	TERMINI	COMMON NAME	MILEAGE
Md. 364	19	17 S	Md. 675 W. of Pocomoke City to Worcester County Line	Dividing Creek Road	2.78
Md. 364	23	18 S	Worcester County Line to end SRC Maint.	Dividing Creek Road	2.74
Md. 365	23	19 S	Beg. SRC Maint. in Snow Hill to E. Lmts. Snow Hill	Bay Street	0.20
Md. 365	23	19 S	E. Lmts. Snow Hill to end SRC Maint.	Public Landing Road	5.73
Md. 366	23	20 S	Md. 675 S.E. of Pocomoke City to Md. 12 in Stockton	Pocomoke Stockton Road	8.36
Md. 366	23	21 S	Md. 12 in Stockton to Road End at George's Island	George's Island Landing Road	2.84
Md. 367	23	22 S	Delaware State Line to end SRC Maint. W. of U.S. 113	Bishopville Road	2.59
Md. 368	23	23 S	Md. 367 to end SRC Maint.	St. Martins Neck Road	0.30
Md. 370	20	19 S	Md. 33 (Bloomfield) to end SRC Maint.	Todds Corner Road	1.58
Md. 371	23	25 S	Beg. SRC Maint. at Broad St. in Pocomoke City to S. Limits	Second Street	0.20
Md. 371	23	25 S	Pocomoke City to end SRC Maint.	Cederhall Road	4.07
Md. 372	3	94 S	Md. 166 Rolling Road to Baltimore City Line	Wilkins Avenue	2.51
Md. 373	16	72 S	Md. 210 Indian Head Road to Livingston Road at Bealle	Accokeek Road	0.85
Md. 373	16	119 S	Livingston Road at Bealle to Md. 381 at T.B.	Accokeek Road	7.40



00081

STATE ROADS COMMISSION OF MARYLAND
HIGHWAY ROUTES AND THEIR COMMON NAMES

ROUTE NUMBER	COUNTY NUMBER	SECTION NUMBER	TERMINI	COMMON NAME	MILEAGE
Md. 374	23	26 S	Md. 818 (Main Street) in Berlin to W. Lmts. Berlin	Broad Street	0.48
Md. 374	23	26 S	W. Lmts. Berlin to Wicomico County Line	Berlin-Libertytown Rd.	8.11
Md. 374	22	45 S	Wicomico County Line to Md. 354	Burbage Crossing <i>Rd.</i>	1.28
Md. 375	23	47 S	Md. 818 (Main Street) in Berlin	Commerce St.	0.06
Md. 376	23	27 S	Md. 377 (Williams St.) in Berlin to E. Lmts. Berlin	Bay Street	0.80
Md. 376	23	27 S	E. Lmts. Berlin to Md. 611	Berlin-Lewis Store Road	3.74
Md. 377	23	28 S	Md. 818 in Berlin to N. Lmts. Berlin	Williams Street	0.80
Md. 378	23	29 ^P S	15th Street to Road End in Ocean City	Baltimore Avenue	1.49
Md. 379	18	39 S	Md. 5 in Leonardtown to Md. 326	Lawrence Ave. & Park Avenue #2	0.60
<i>[NOW MUNICIPAL STREET NO. 0110 (LAWRENCE AVE) AND NO. 0162 (PARK AVE #2)]</i>					
Md. 380	19	18 S	E. Lmts. Crisfield S.E. to end SRC Maint.	Crisfield-Birdtown Rd.	1.57
Md. 381	16	19 S	Beg. SRC Maint. E. of Yorkshire to Md. 337	Brandywine Road	1.25
Md. 381	16	20 S	Md. 337 to Md. 223 at Clinton	Brandywine Road	2.86
Md. 381	16	21 S	Md. 223 to Md. 5 at T.B.	Brandywine Road	5.02
Md. 381	16	77 S	Md. 5 at T.B. to Horsehead Road	Brandywine Road	7.30
Md. 381	16	78 S	Horehead Road to Charles County Line at Swanson Cr.	Brandywine Road	7.65
Md. 381	8	40 S	Md. 231 at Patuxent to Charles County Line	Brandywine Road	1.38



STATE ROADS COMMISSION OF MARYLAND

HIGHWAY ROUTES AND THEIR COMMON NAMES

00082

ROUTE NUMBER	COUNTY NUMBER	SECTION NUMBER	TERMINI	COMMON NAME	MILEAGE
Md. 382	8	36 S	Md. 5 at Beantown to Md. 232	Poplar Hill-Beantown Rd	3.27
Md. 382	8	60 S	Md. 232 thru Malcom to Prince Georges County Line	Poplar Hill-Beantown Rd	4.57
Md. 382	16	118 S	Prince Georges County Line to Rock Creek Bridge	Davis Shop Road	6.44
Md. 382	16	79 S	Rock Creek Bridge to U.S. 301 S. of Upper Marlboro	Crocm Road	8.96
Md. 383	10	61 S	Md. 17 thru Broad Run to U.S. 340 at Jefferson	Broad Run-Jefferson Rd.	5.47
Md. 384	15	116 P	Md. 97 & U.S. 29 in Silver Spring to D.C. Line 16th Street	Colesville Road	0.50
Md. 385	22	29 S	Md. 352 Whitehaven Road to Md. 349 at Cox Corner	Capitol Road	3.47
Md. 386	2	71 S	Md. 648 at Severna Park to end SRC Maint.	Benfield Road	1.03
Md. 387	2	72 S	Beg. SRC Maint. in Annapolis to end SRC Maint.	Spa Road	1.72
Md. 388	19	19 S	Md. 675 in Prince Anne twd. Worcester County Line	E. ANTIOCH AVE.	2.38
Md. 390	15	151 P	D.C. Line to Md. 97 Georgia Avenue	16th Street	1.11
Md. 391	15	118 S	Md. 192 at Forest Glen to Md. 97	Seminary Road	0.94
Md. 391	15	119 S	Md. 97 to Md. 320	Dale Drive	2.36
Md. 392	9	34 S	Md. 16 S. of East New Market to Md. 331 in Hurlock	E. New Mkt. Hurlock Rd.	5.04
Md. 392	9	24 S	Md. 331 in Hurlock to Md. 313 at Flinchville	Harrison Ferry Road	5.03



00083

STATE ROADS COMMISSION OF MARYLAND

HIGHWAY ROUTES AND THEIR COMMON NAMES

ROUTE NUMBER	COUNTY NUMBER	SECTION NUMBER	TERMINI	COMMON NAME	MILEAGE
Md. 392	9	25 S	Md. 313 to Delaware State Line	Finchville-Reliance Road	3.56
Md. 393	2	9 S	Md. 450 in Annapolis to Md. 2	South River Road	0.67
Md. 395	1	33 S	U.S. 220 N. of Cumberland past U.S. 40 to Wolfes Mill	Naves Cross Road	0.78
Md. 396	15	120 S	MacArthur Blvd. to spur of Md. 614	Goldsboro Road	0.50
Md. 396	15	120 S	Md. 614 to D.C. Line at Westmoreland Circle	Massachusetts Ave.	2.21
Md. 397	9	26 S	U.S. 50 to end SRC Maint. at Airey	Aireys Road	3.37
Md. 399	15	121 S	Md. 108 E. of Damascus to end SRC Maint.	Howard Chapel Road	1.53
Md. 400	3	95S	U.S. 140 Reisterstown Road to end SRC Maint.	Mt. Wilson Road	1.06
Md. 401	3	96 S	Md. 25 Falls Road N. of Butler to end SRC Maint.	Stringtown Road	2.12
Md. 402	4	45 S	Md. 2 at Prince Frederick to Dares Beach	Dares Beach Road	4.37
Md. 404	17	31 S	U.S. 50 to Talbot County Line	Wye Mills-Queen Anne Rd.	1.47
Md. 404	20	20 S	Queen Annes Co. Line to Md. 662A	Wye Mills-Queen Anne Road	0.84
Md. 404	20	20 NonFA	Md. 662A to U.S. 50 E. of Wye Mills	" " " " "	1.03
Md. 404	20	6 P	U.S. 50 E. of Wye Mills to Alt. Md. 404 W. of Queen Anne	Wye Mills-Queen Anne Rd.	4.79
Md. 404	17	13 P	Alt. Md. 404 to Caroline County Line	Wye Mills-Queen Anne Rd.	1.52



STATE ROADS COMMISSION OF MARYLAND
 HIGHWAY ROUTES AND THEIR COMMON NAMES

ROUTE NUMBER	COUNTY NUMBER	SECTION NUMBER	TERMINI	COMMON NAME	MILEAGE
Md. 404	5	8 P	Caroline County Line to Md. 312 near Downes	Hillsboro-Denton Rd.	3.03
Md. 404	5	9 P	Md. 312 Near Downes to Md. 328 at W. Denton	Hillsboro-Denton Road	3.54
Md. 404	5	52 P	Md. 328 to W. Lmts. Denton	Hillsboro-Denton Rd.	0.03
Md. 404	5	52 P	W. Lmts. Denton to Md. 313 in Denton	Market Street	0.83
Md. 404	5	11 P	Md. 313 at Anderson to Delaware State Line	Denton Bridgveille Rd.	4.06
Md. 404 Alt. 20	20	21 Non FA	Md. 404 W. of Queen Anne to Md. 303 (in Queen Anne)	Wye Mills Queen Anne Rd.	1.37
Md. 404 Alt. 20	20	21 S	Md. 303 (in Queen Anne) to Md. 303 in Queen Anne to South	" " "	0.08
Md. 404 Alt. 20	20	21 Non FA	Md. 303 (in Queen Anne to N) to Caroline Co. line (Jackshee Ck)	" " "	0.38
Md. 404 Alt. 5	5	38 S	Caroline Co. line to W. Lmts. Hillsboro	Old Md. 404 thru Hillsboro	1.75
Md. 405	17	32 S	Md. 19 near Church Hill to Caroline Line	Price Station Rd.	9.59
Md. 405	4	47 S	Caroline County Line to Md. 312 at Bridgetown	Bridgetown Road	0.49
Md. 407	6	40 S	Md. 31 N.W. of Marston to Md. 27	Marston Road	3.86
Md. 409	3	125 S	Beg. SRC Maint. to end SRC Maint.	Freeland Road	2.42
Md. 410	15	39 P	U.S. 240 at Bethesda to Md. 186 Brookeville Road	East-West Highway	1.40
Md. 410	15	40 P	Md. 186 Brookeville Road to U.S. 29 in Silver Spring	East-West Highway	2.85
Md. 410	15	122 P	U.S. 29 in Silver Spring to Chicago Avenue	East-West Highway	0.32
Md. 410	15	122 P	Chicago Avenue to Chestnut Avenue	Philadelphia Ave.	0.4
Md. 410	15	123 P	Beg. SRC Maint. of Cedar Ave. to end SRC Maint.	Philadelphia Ave.	0.13



STATE ROADS COMMISSION OF MARYLAND

HIGHWAY ROUTES AND THEIR COMMON NAMES

ROUTE NUMBER	COUNTY NUMBER	SECTION NUMBER	TERMINI	COMMON NAME	MILEAGE
Md. 410	16	82 P	Beg. SRC Maint. at Elm Ave. to Md. 650	Ethen Allen Avenue	0.15
Md. 410	16	82 P	Md. 650 to Md. 212 Riggs Road	East-West Highway	0.86
Md. 410	16	83 P	Md. 212 Riggs Road to Ager Road	East-West Highway	0.15
Md. 410	16	128 P	Ager Road to Md. 500 Queens Chapel Road with spur	East-West Highway	1.67
Md. 410	16	81 S	Md. 500 to U.S. 1 Washington Blvd.	Coltsville Road	0.52
Md. 412	16	85 S	U.S. 1 Washington Blvd. to Rhode Island Ave.	River Dale Road	0.19
Md. 412	16	86 S	Lafayette Ave. to Md. 201 Kenilworth Ave.	River Dale Road	0.84
Md. 413	19	4 P	U.S. 13 N. of Westover to N. Corp. Lmts. Crisfield	Crisfield-Westover Rd.	13.03
Md. 413	19	35 P	N. Lmts. Crisfield to end SRC Maint. in Crisfield	Maryland Ave. & Main St	1.52
Md. 414	16	87 S	Md. 458 at Silver Hill to Md. 210 Indian Head Hwy.	St. Barnabas & Oxon Hill Road	4.68
Md. 416	2	142 P	Md. 4 at Waysons Corner to Calvert County Line	Southern Maryland Blvd.	4.56
Md. 416	2	9 P	Anne Arundel County Line to Co. 133 S. of Hall Creek	Southern Maryland Blvd.	4.61
Md. 416	4	10 P	Co. 133 to Md. 2 S. of Sunderland	Southern Maryland Blvd.	3.77
Md. 418	21	74 S	Md. 60 at Leitersburg to Md. 64 at Ringgold with spur	Leitersburg-Ringold Rd.	2.85
Md. 418	21	75 S	Md. 64 at Ringgold to Penna. Line	Midvale Road	1.85
Md. 425	15	127 S	Md. 127 to W. Lmts. Laytonsville	CO Rd. Brink Road	0.98



STATE ROADS COMMISSION OF MARYLAND
HIGHWAY ROUTES AND THEIR COMMON NAMES

ROUTE NUMBER	COUNTY NUMBER	SECTION NUMBER	TERMINI	COMMON NAME	MILEAGE
Md. 420	15	127 S	W. Lmts. Laytonsville to E. Lmts. <i>CO Rd</i>	<i>Brink Road</i>	1.00
Md. 420	15	127 S	E. Lmts. Laytonsville to end SMA Maint. <i>CO Rd</i>	Sunder Road	0.75
Md. 422	2	73 S	Md. 2 & Md. 4 at Mt. Zion to end SRC Maint.	Mt. Zion-Bayard Rd.	3.07
Md. 423	2	74 S	Md. 2 to end SRC Maint. south of Fair Haven	Fairhaven Road	2.80
Md. 424	2	139 S	Md. 214 at Davidsonville to Md. 450	Davidsonville Road	5.93
Md. 424	2	76 S	Md. 450 to end SRC Maint. at Little Patuxent	Bartgis Store Road	2.83
Md. 425	8	41 S	Md. 224 at Mason Springs to Md. 484 at Pisgah	Mason Springs Ironsides Road	3.18
Md. 425	8	42 S	Md. 484 to Md. 6 at Ironsides	Mason Springs Ironsides Road	3.92
Md. 425	8	50 S	Md. 6 Ironsides to Md. 6 N. of Grayton	Ironsides Riverside Rd.	4.89
Md. 427	8	44 S	U.S. 301 at Bel Alton to end SRC Maint. at Chapel Pt.	Chapel Point Road	2.56
Md. 430	16	88 S	U.S. 1 in College Park to Md. 193	Greenbelt Road	0.47
Md. 434	16	89 S	Barricade on E. Side of B & O RR to Md. 201	Pontiac Street	0.98
Md. 435	2	77 S	Md. 436 Annapolis St. to end SRC Maint. at Rosedale Street	Taylor Avenue	0.68
Md. 436	2	78 S	Md. 450 to Md. 438 (Mevin Avenue)	Annapolis Street	0.37



STATE ROADS COMMISSION OF MARYLAND
HIGHWAY ROUTES AND THEIR COMMON NAMES

ROUTE NUMBER	COUNTY NUMBER	SECTION NUMBER	TERMINI	COMMON NAME	MILEAGE
Md. 436	2	78 S	Md. 438 to Md. 437 (Ridgely Ave.)	Melvin Ave.	0.07
Md. 436	2	78 S	Md. 437 to S. End Weems Creek Bridge	Ridgely Ave.	0.25
Md. 436	2	78 S	N. End Weems Creek to end SRC Maint.	Ridgely Ave.	0.67
Md. 437	2	79 S	Md. 435 Taylor Avenue to Md. 436 Melvin Ave.	Ridgely Ave.	0.20
Md. 438	2	80 S	Md. 436 Annapolis St. to end SRC Maint.	Melvin Ave.	0.37
Md. 439	3	124 S	Md. 45 York Road to end SRC Maint. east of I-93	Old York Road	0.70
Md. 439	12	54 S	Baltimore County Line to Md. 23 at Shawsville	Old York Road	1.22
Md. 440	13	55 S	U.S. 1 thru Dublin to Md. 543 at Addy	Dublin Road	5.64
Md. 442	14	32 S	Md. 292 S. of Betterton to <i>Rosedale Cannery Road (Co. 45)</i> <i>(Put. Rds to left & ahead)</i>	Royal Swan Golf Course Road	0.36
Md. 443	14	33 S	<i>Clark Road (Co. 53) to Md. 292 S. of Betterton</i>	Stillpond Neck Rd.	<i>0.88</i>
Md. 444	14	<i>62 S</i>	<i>Penn Central RR at Blacks to Md. 213 at Locust Grove</i>	<i>Chesterville Locust Grove Rd.</i>	<i>1.53</i>
Md. 444	14	<i>62 S</i>	<i>Md. 213 at Locust Grove to end SHA maint.</i>	<i>Kentmore Park Road</i> Grove Road	<i>3.09</i>
Md. 445	14	<i>37 S</i>	<i>Begin SHA maint. (0.01 mi. N. of Eastern Neck Narrows Bridge) to</i> <i>S. Corp Lmts. of Rock Hall</i>	<i>Eastern Neck Island Road</i>	<i>5.47</i>
Md. 445	14	<i>37 S</i>	<i>S. Corp Lmts. Rock Hall to Md. 20 in Rock Hall</i>	<i>Main Street</i>	<i>0.54</i>
Md. 445	14	<i>36 S</i>	<i>Md. 20 in Rock Hall to N. Corp. Lmts. of Rock Hall</i>	<i>" "</i>	<i>0.25</i>
<i>Md. 445</i>	<i>14</i>	<i>36 S</i>	<i>N. Corp. Lmts. of Rock Hall to Md. 21 near Tolchester</i>	<i>Rock Hall Tolchester Rd.</i>	<i>5.70</i>

1870

...

...

...

...

...

...

...

...

...

...

...



STATE ROADS COMMISSION OF MARYLAND
 HIGHWAY ROUTES AND THEIR COMMON NAMES

ROUTE NUMBER	COUNTY NUMBER	SECTION NUMBER	TERMINI	COMMON NAME	MILEAGE
Md. 446	14	38 S	Begin SHA maint. to Md. 20 W. of Chester town	Broad Neck Road	3.61
Md. 447	14	34 Non FA	Md. 213 Southeast of Locust Grove to Md. 444 Northwest of Locust Grove	None Given	0.84
Md. 448	14	40 S	Morgnes Road (Co. 18) to Md. 213 at Kennedyville	Kennedyville Road	2.73
Md. 448	14	40 S	Md. 213 at Kennedyville to end SHA maint.	Turner Creek Road	3.21
Md. 449	14	35 Non FA	Md. 213 (Locust Grove) to Md. 447	Shell Cross Wharf Road <small>ON ANNAPOLIS ROAD</small>	0.32
Md. 450	16	28 P	U.S. 1 Alt. in Bladensburg to Md. 202 Lanover Rd.	Defense Highway	0.88
Md. 450	16	27 P	Md. 202 Lanover Road to B/W Pkwy.	Defense Highway	0.61
Md. 450	16	26 P	B/W Pkwy. to Md. 564 at Lanham	Defense Highway	3.41
Md. 450	16	25 P	Md. 564 to Md. 704	Defense Highway	2.61
Md. 450	16	24 S	Md. 704 to Md. 197 Bowie Road	Defense Highway	3.99
Md. 450	16	23 S	Md. 197 to Md. 3 Crain Highway	Defense Highway	2.85
Md. 450	2	37 S	Md. 3 to U.S. 50 & U.S. 301 A/W Expressway	Defense Highway	9.43
Md. 450	2	18 S	U.S. 50 & U.S. 301 to West Corp. Limits of Annapolis	Defense Highway	0.50
Md. 450	2	17 S	W. Corp. Lmts. of Annapolis to end SRC Maint.	West Street	1.68
Md. 450	2	8 S	Beg. SRC Maint. to Md. 436	King George St.	0.36
Md. 450	2	7 S	Md. 436 to S.W. end Severn River Bridge	Annapolis Street	0.46
Md. 450	2	6 S	S.W. End Severn Bridge to U.S. 50	Ritchie Highway	1.98

Faint, illegible text, possibly bleed-through from the reverse side of the page. The text is too light to transcribe accurately.



STATE ROADS COMMISSION OF MARYLAND
HIGHWAY ROUTES AND THEIR COMMON NAMES

00089

ROUTE NUMBER	COUNTY NUMBER	SECTION NUMBER	TERMINI	COMMON NAME	MILEAGE
Md. 451	20	7 S	Md. 33 to Claiborne Ferry Terminal with spur to Md. 33	Easton-Clairborne Rd.	1.75
Md. 451A Spur	20	7 Non FA	Md. 33 to Md. 451		0.39
Md. 452	23	30 S	U.S. 113 at Jones to U.S. 50	(None Given)	1.65
Md. 454	5	49 S	Md. 302 in Templeville to Delaware State Line	Marydel Road	2.23
Md. 455	22	30 S	Delaware State Line & Co. 81 at Delmar to U.S. 13	Md. Del. Line Road	1.31
Md. 455	22	46 S	Beg. SRC Maint. to Md. 353	Md. Del. Line Road	4.80
Md. 456-A	17	33 S	Md. 18-C in Queenstown to U.S. 50	Railroad Avenue	1.22
Md. 456-B	17	33 S	Md. 456-A to Md. 18-C	(None Given)	0.71
Md. 458	16	137 S	Md. 4 Bus. to Md. 5 at Silver Hill	Silver Hill Road	2.93
Md. 459	16	91 S	Md. 202 Landover Road to Columbia Park Road	Cheverly Ave.	1.20
Md. 459	16	142 S	Columbia Park Road to Corp. Lmts. Cheverly	Cheverly Ave.	0.06
Md. 459	16	142 S	Corp. Lmts. to Md. 201	Tuxedo Road	1.10
Md. 460	19	21 S	Md. 413 to end SRC Maint. N. of McReady Hospital	Hall Highway	0.75
Md. 462	12	56 S	Md. 22 in Aberdeen to Md. 155 at Webster	Paradise Road	4.21
Md. 463-A	3	128 S	Md. 45 to Road End S. of Pa. RR at Parkton	Old York Road	0.15
Md. 463-B	3	128 S	Md. 45 to Road End North of Pa. RR at Parkton	Old York Road	0.12



00000

STATE ROADS COMMISSION OF MARYLAND
 HIGHWAY ROUTES AND THEIR COMMON NAMES

ROUTE NUMBER	COUNTY NUMBER	SECTION NUMBER	TERMINI	COMMON NAME	MILEAGE
Md. 464	10	63 S	U.S. 340 to end SRC Maint. in Brunswick	Olive School House Rd.	1.90
Md. 464	10	62 S	Beg. SRC Maint. at "H" St. in Brunswick to end Maint.	Olive School House Rd.	7.13
Md. 465	2	81 S	Md. 178 at Gotts to end SRC Maint. at Old River Road	Herald Harbor Road	1.40
Md. 466	3	129 S	U.S. 1 to end SRC Maint.	Sutton Avenue	0.40
Md. 466	3	129 S	Md. 166 to Road End at B & O RR	Rolling Road	0.13
Md. 467	22	31 S	Md. 313 at Mardela Springs to Del. State Line	Barren Creek Road	3.27
Md. 468	2	135 S	Md. 214 at Collinson Corner to Md. 255	Muddy Creek Road	5.00
Md. 468	2	135 S	To Md. 255 to end SRC Maint.	Shadyside Road	6.47
Md. 470	18	42 S	Md. 242 to Md. 242 (Oakley Road)	Oakley Road	3.83
Md. 471	18	44 S	Md. 5 at Great Mills to end SRC Maint.	Indian Bridge Road	0.93
Md. 472	18	45 S	Md. 235 at Oakville to end SRC Maint.	Sandgates Road	2.54
Md. 474	5	35 S	Md. 404 (5th Street) in Denton to Md. 313	Market Street	0.12
Md. 477	13	52 S	U.S. 1 to U.S. 1 at Elkridge	Old Wash. Blvd.	1.52
478	10		MD 180 TO FLORIDA AVE IN BRUNSWICK	KNOXVILLE RD	1.89
Md. 479	9	27 S	U.S. 50 at Cambridge to end SRC Maint. at Hospital	State Hospital Road	0.91

S.M. POSTED

NORTH SIDE ST. MARKS R. BRIDGE SIGNED TOL. 5/83



STATE ROADS COMMISSION OF MARYLAND
 HIGHWAY ROUTES AND THEIR COMMON NAMES

160001

ROUTE NUMBER	COUNTY NUMBER	SECTION NUMBER	TERMINI	COMMON NAME	MILEAGE
Md. 480	5	36 S	Md. 313 at Greensboro to N. Lmts. Greensboro	(None Given)	0.25
Md. 480	5	36 S	N. Lmts. Greensboro to S. Lmts. Greensboro	Main Street	0.89
Md. 480	5	36 S	S. Lmts. Greensboro to Md. 312	Ridgely-Greensboro Rd.	4.60
Md. 480	5	44 S	Md. 312 to Md. 312 W. of Ridgely	Ridgely-Greensboro Rd.	0.88
Md. 480	5	48 S	Md. 312 to Md. 404 E. of Hillsboro	Hillsboro-Ridgely Rd.	2.54
Md. 481	17	34 S	Md. 309 to Md. 304 in Ruthsburg	Ruthsburg Road	5.14
Md. 482	6	82 S	Md. 30 in Hampstead to Md. 31 at Mexico	Hampstead-Mexico Rd. ^{AS OF 5/83 (SOURCE)} _{ADDRESS}	5.45
Md. 483-A	2	101 S	Md. 554 at Severn to Barricade E. Side Pa. RR	Old Fort Meade Road	0.23
Md. 483-B	2	101 S	Md. 554 at Severn to Barricade W. Side of Penna. RR	Old Fort Meade Road	0.27
Md. 484	8	48 S	Md. 425 to Md. 865 (Old Md. 224)	Marbury-Pisgah Road	3.25
Md. 485	5	46 S	Md. 404 to Md. 404 East of Hillsboro	Old Section of Md. 404	0.66
Md. 488	8	49 P	Md. 6 at LaPlata to Md. 5	LaPlata-Bryantown Road	6.04
Md. 489	18	54 S	Md. 5 at Park Hall to Md. 235	Park Hall Road	1.29
Md. 490	12	22 S	Md. 7 Revolution St. in Havre De Grace to end SRC Maintenance	Union Avenue	0.31
Md. 491	21	66 S	Frederick County Line to Md. 64 E. of Smithsburg	Raven Rock Road	4.68



00092

STATE ROADS COMMISSION OF MARYLAND
 HIGHWAY ROUTES AND THEIR COMMON NAMES


ROUTE NUMBER	COUNTY NUMBER	SECTION NUMBER	TERMINI	COMMON NAME	MILEAGE
Md. 493	3	130 S	Beg. SRC Maint. to Md. 700 Service Road	Orems Road	0.22
Md. 494	21	50 S	Md. 63 at Cearfoss to Md. 57 <i>MD 57 TO PA. ST. LINE</i>	Fairview Road	6.05 .09
I-495	15	182 P	S. End of Potomac Bridge to Cabin John Parkway	Capital Beltway	1.80
I-495	15	185 P	U.S. 240 & 355 at Pooks Hill Interchange to Md. 97	Capital Beltway	1.83
I-495	15	185 P	Md. 97 Georgia Avenue to Prince Georges County Line	Capital Beltway	2.35
I-495	16	159 P	Md. 4 to I-295 George Washington Memorial Parkway	Capital Beltway	1.25
I-495	16	160 P	I-295 to W. end Woodrow Wilson Memorial Bridge	Capital Beltway	1.71
Md. 495	11	31 S	U.S. 40 in Grantsville to Co. Rd. 148 S. of Bittinger	Bittinger Road	9.34
Md. 495	11	38 S	Co. Rd. 148 to Thayerville Road County 163	Bittinger Road	4.64
Md. 495	11	32 S	Thayerville Road (Co. Rd. 163) to Swanton Rd. (Co. 245)	Bittinger Road	5.82
Md. 495	11	26 S	Swanton Road to Md. 135 with spur to Md. 135	Swanton Road	3.39
Md. 496	6	42 S	U.S. 140 N. of Westminster to Md. 30 near Melrose	Backman Valley Rd. <i>BACHMANS</i>	7.28
Md. 497	4	21 S	Md. 2 at Bertha to end SRC Maint. Cove Point	Cove Point Road	2.43
Md. 498	18	46 S	Md. 249 at Piney Point to end SRC Maint. <i>now CO 820</i>	Hurry Road	0.93
Md. 500	16	38 P	U.S. 1 at University Park to Md. 208 Hamilton St.	Queens Chapel Road	1.78
Md. 500	16	39 P	Md. 208 Hamilton St. to D.C. Line at Eastern Avenue	Queens Chapel Road	1.15



00093


STATE ROADS COMMISSION OF MARYLAND
HIGHWAY ROUTES AND THEIR COMMON NAMES

ROUTE NUMBER	COUNTY NUMBER	SECTION NUMBER	TERMINI	COMMON NAME	MILEAGE
Md. 501	16	94 S	Md. 212 Riggs Road to Md. 500	Chillum Road	1.66
Md. 506	4	25 S	Md. 2 at Sixes to Md. 508 at Bowens	<i>VER. TEL TO P.O. 1/6/34</i> Bowens-Sixes ROAD	3.84
Md. 508	4	27 S	Md. 231 to Md. 506 at Bowens	Adelina Road	1.21
Md. 509	4	28 S	Md. 2 E. of Port Republic to end SRC Maint.	<i>TEL. TO P.O. 8/1/83</i> GOVERNOR BEACH Rd. Kenwood Beach Road	0.96
<i>Md 513</i>	<i>23</i>		<i>JACKSON Rd TO US. BUS. 13</i>	<i>CEDAR LANE</i>	
Md. 154	14	41 S	Md. 20 W. of Chestertown to end SHA Maint.	Flatland Road	3.79
Md. 516	15	138 S	U.S. 29 near Sligo Branch to Md. 193	Franklin Avenue	0.92
Md. 518	20	23 Non FA	Md. 404 Alt. to end SRC Maint.	<i>FIRST ST</i> Broad Street <i>INV.</i>	<i>.13</i> 0.08
Md. 519	3	99 S	Beg. SRC Maint. near Garrison Forest to end Maint.	Green Spring Ave.	2.06
Md. 520	18	48 S	Md. 239 to end SRC Maint. Bailey Road	Whites Neck Road	2.55
Md. 521	4	32 S	Md. 2 at Huntingtown to end SRC Maint. at Lowery Rd.	Hunting Creek Road	4.44
U.S. 522	21	25 P	Penna. State Line to Potomac River Bridge	Warfordsburg Road	2.12
U.S. 522	21	26 P	Potomac River Bridge at Hancock	Warfordsburg Road	0.50
Md. 526	6	46 P	Md. 32 Main St. to U.S. 140 & Md. 97 Interchange	Pennsylvania Ave.	0.90
Md. 526-A	3	131 S	U.S. 140 to U.S. 140 North West of Reisterstown	Old U.S. 140	0.37
Md. 526-B	3	131 S	U.S. 140 to Road End near Patapsco River	Old U.S. 140	0.12



STATE ROADS COMMISSION OF MARYLAND
 HIGHWAY ROUTES AND THEIR COMMON NAMES


ROUTE NUMBER	COUNTY NUMBER	SECTION NUMBER	TERMINI	COMMON NAME	MILEAGE
Md. 528	23	32 P	Del. State Line to Old N. Corp. Lmts. of Ocean City at 26th Street	Coastal Highway	6.78
Md. 528	23	33 P	Old N. Lmts. Ocean City at 26th St. to Width Change	Philadelphia Avenue	2.12
Md. 528	23	33 S	Width Change to Md. 378	1st Street	0.06
Md. 529	19	23 S	U.S. 13 near Loretto South to Md. 675 N. of Princess Anne	Old Loretto Road	2.57
Md. 537	14	42 S	Md. 213 to Md. 213 at Daves Hill	Old MD. 213	0.71
Md. 537-B	7	50 S	U.S. 213 to N. Lmts. Chesapeake City	Old U.S. 213	0.36
Md. 537-B	7	50 S	N. Lmts. Chesapeake City to Road End	Lock Street	0.32
Md. 537-C	7	50 S	Road End at S. Side C & D Canal to U.S. 213	George Street	0.50
Md. 537-D	7	50 S	Md. 342 to S. Lmts. Chesapeake City	Old U.S. 213	0.26
Md. 542	3	100 P	Baltimore City Line to Taylor Avenue	Loch Raven Blvd.	1.00
Md. 542	3	101 P	Taylor Ave. to Cromwell Bridge Road	Loch Raven Blvd.	1.64
Md. 543	12	58 S	Md. 7 to Md. 136	Creswell Road	1.59
Md. 543	12	58 S	Md. 136 to Md. 22	Fountain Green Road	6.33
Md. 543	12	59 S	Md. 22 to U.S. 1	Fountain Green Road ADDRESS 6/12	3.05
Md. 543	12	60 S	U.S. 1 to Md. 165	Ady Road	8.62



000095

STATE ROADS COMMISSION OF MARYLAND
HIGHWAY ROUTES AND THEIR COMMON NAMES

ROUTE NUMBER	COUNTY NUMBER	SECTION NUMBER	TERMINI	COMMON NAME	MILEAGE
Md. 544	17	35 S	U.S. 213 S. of Chestertown to Md. 290	McGinnis Road	7.04
Md. 544	17	36 S P	Md. 290 S. of Crumpton to Md. 313	McGinnis Road	2.51
Md. 545	7	47 S	Md. 280 in Elkton to N.W. lmts. Elkton	Elkton Blvd.	0.42
Md. 545	7	47 S	N.W. Lmts. Elkton to end SRC Maint. at Pleasant Hill	Blue Ball Road	5.65
Md. 546	11	33 S	Penna. Line along Little Savage Mt. to U.S. 40	Finzel Road	3.39
Md. 547	15	139 S	Md. 355 Rockville Pike to W. Lmts. Garrett	Garrett Park Road	0.63
Md. 547	15	139 S	W. Lmts. Garrett Park to E. Lmts. Garrett Park	Strathmore Ave. & Knowles Avenue	0.49
Md. 547	15	139 S	E. Lmts. Garrett Park to Md. 193 in Kensington	Knowles Avenue	0.70
Md. 550	10	64 S	Md. 77 to Co. 491 S. of Creagerstown	Jimtown Road	3.63
Md. 550	10	64 S	Co. 491 to Md. 194	Creagerstown-Woodsboro Road	3.75
Md. 550	10	65 S	Md. 194 in Woodsboro to Md. 26 at Libertytown	Woodsboro Road	5.19
Md. 552	17	37 S	U.S. 50 at Chester to end SRC Maint. at Dominion	Dominion Road	2.23
Md. 553-A	2	113 S	Md. 2 to Road End S. Side of S. River	Old Md. 2	0.26
Md. 553-B	2	113 S	Md. 2 to Road End North Side of South River	Old Md. 2	0.32
Md. 554 MP 174	2	83 S	Md. 170 at Severn to end SRC Maint. at Ft. Meade	Ft. Meade ^{REECE} Road	2.50



STATE ROADS COMMISSION OF MARYLAND

HIGHWAY ROUTES AND THEIR COMMON NAMES

000005

ROUTE NUMBER	COUNTY NUMBER	SECTION NUMBER	TERMINI	COMMON NAME	MILEAGE
Md. ¹⁹³ 556	16	97 S	Md. 450 Defense Hwy. to Md. 214 Central Avenue	Enterprise Road	4.57
Md. 556	16	116 S	Md. 214 Central Ave. to Md. 202 Largo Roadspur	Md. 202 Bucheister Road	2.24
Md. 557	15	140 S	Md. 355 to Md. 114 N. Summit Ave. in Gaithersburg	Brooks Avenue	0.42
Md. 560	11	34 S	Md. 135 in Mt. Lake Park to Kearney Road	Loch Lynn-Gorman Rd.	5.21
Md. 560	11	35 S	Kearney Road (Co. 124) to U.S. 50 at Gorman	Loch Lynn-Gorman Rd.	4.20
Md. 561	14	43 S	Md. 213 at Hassengers Corner to Md. 298 at Lynch	Hassengers Corner Rd.	2.48
Md. 562	3	72 S	Md. 138 at Sheppard Southerly to end SRC Maint.	Troyer ^{VIA TEL RD. 10/83} LANHAM-SEVERN RD	1.40
Md. 564	16	98 S	Md. 450 at Lanham to Md. 197	Lanham G. rd.	5.66
Md. 565	20	24 S	U.S. 50 to Corp. Lnts, Trappe	Eastern-Trappe Road	0.02
Md. 565I	20	24 Non FA	U.S. 50 (S. lmts of Trappe) to Co. 111 (Maple St. in Trappe)	Eastern Trappe Road	0.59
Md. 565I	20	24 S	Co. 111 to Co. 106 (Old Trappe Road)	" " "	0.68
Md. 565I	20	24 Non FA	Co. 106 to U.S. 50 (N. of Stumptown)	" " "	4.61
Md. 565 A	20	16 S	Md. 322 (Easton Blvd.) to Md. 333 in Easton	Washington St.	1.29
Md. 565 A	20	24 S	Md. 333 in Easton to End State Maint.	" "	0.32
Md. 565	Municipal	S	End State Maint. to Md. 324 (Bay St.)	" "	0.62
Md. 565	20	10 S	Md. 322 (Bay St.) to Md. 33 (N. lmts. of Easton)	" "	1.41
Md. 566	14	58 S	Md. 292 at Stillpond Easterly to Md. 298	Stillpond-Harmany Woods Road	1.19
Md. 567	23	24 S	Glenarm Road near Md. Training School to end SRC Maint	Cromwell Bridge Road	1.50
Md. 568	23	34 S	Del. State Line to Md. 367 at Bishopville	Line Road	0.40
Md. 574	18	49 S	Md. 235 to end SRC Maint. at Clarke Landing	Clarke Landing Road	1.34

Now Co 195

TO: [illegible] FROM: [illegible] DATE: [illegible]


[The remainder of the page contains extremely faint and illegible text, likely bleed-through from the reverse side.]

STATE ROADS COMMISSION OF MARYLAND

HIGHWAY ROUTES AND THEIR COMMON NAMES

46000

ROUTE NUMBER	COUNTY NUMBER	SECTION NUMBER	TERMINI	COMMON NAME	MILEAGE
Md. 577	5	40 S	Md. 313 S.E. of Federalsburg to Md. 392	Federalsburg-Reliance Road	3.72
Md. 578	5	41 S	Md. 16 at Harmony to Md. 331 at Bethlehem	Harmony-Bethlehem Rd.	4.28
Md. 579	20	29 S	Md. 33 W. of St. Michaels to end SRC Maint. S. of Neavitt	Broad Creek Rd.	7.53
Md. 582	15	141 S	Brookville Road to Greggs Road	(Hobbs) ZION Road	1.80
Md. 584	18	50 S	Md. 5 to Md. 5 at St. Marys City	Old Point Lookout	0.38
Md. 586	15	142 P	Md. 28 (1st St.) in Rockville to Md. 97 at Wheaton	(Viers) VEIRS Mill Road	5.81
Md. 587	3	103 S	Md. 150 Eastern Blvd. to Wilson Point Road	Wilson Point Road	2.22
Md. 588	3	104 S	Md. 7 Philadelphia Road to end SRC Maint. at Trump Road	Golden Ring Road & Kenwood Avenue	1.91
Md. 589	23	36 S	U.S. 113 to U.S. 50 (Gray's Corner)	Ocean Downs Road	4.68
Md. 591	7	66 S	U.S. 1 E. of Conowingo to U.S. 1 at Richardsmere	Colora Road	1.15
Md. 598	19	25 S	Md. 675 to Corp. Lmts. Princess Anne	Old Princess Anne-Westover Road	0.04
Md. 599	3	132 S	Md. 700 Martin Blvd. to Md. 601 Harrison Ave.	Baker Avenue	0.13
Md. 599-A	3	132 S	Md. 493 Orems Road to Md. 599-B Orems Road	Orems Road spur	0.03




STATE ROADS COMMISSION OF MARYLAND

HIGHWAY ROUTES AND THEIR COMMON NAMES

000099


ROUTE NUMBER	COUNTY NUMBER	SECTION NUMBER	TERMINI	COMMON NAME	MILEAGE
Md. 600-A	3	133 S	Md. 600-B & Md. 601 to Md. 599	(None Given)	0.17
Md. 600-B	3	133 S	Road End to Road End N. Side of Eastern Blvd. at Middle River	Old Eastern Ave.	0.24
Md. 600-C	3	133 S	Md. 150 Eastern Blvd. to Road End at Back River	(None Given)	0.11
Md. 601	3	134 S	Md. 150 Eastern Blvd. to Md. 599	Harrison Avenue	0.16
Md. 605	15	148 S	D.C. Line at Balto. Ave. to end SRC Maint. Albany Ave.	Takoma Avenue	0.28
Md. 607	2	85 S	Md. 173 to Md. 177 at Jacobsville	Jacobsville Road	0.76
Md. 609	15	149 S	Md. 97 at Norbeck to Md. 182 S. of Norwood	Norbeck-Norwood Road	2.50
Md. 610	23	37 S	U.S. 50 W. of Whaleyville to U.S. 113 S. of Delaware Line	Ebenezer Road	5.81
Md. 611	23	38 S	U.S. 50 to end SRC Maint.	Stephen Decatur Mem. Highway	4.06
Md. 614	15	150 S	Md. 396 Mass. Ave. to Md. 190 River Road with spur at Md. 396	Goldsboro Road	0.73
Md. 615	21	52 S	Penna. State Line to Westerly connection to I-70	Timber Ridge Rd. No. 2	2.50
Md. 615	21	81 S	Westerly connection to I-70 to Co. Rd. 609	(None Given)	2.24
Md. 621	5	24 S	Md. 313 N. of Federalsburg to Co. Rd. 163	Grove Agner Road	2.12
Md. 621	5	43 S	Co. Rd. 163 to Md. 16 S. of Harmony	Grove Agner Road	3.26



STATE ROADS COMMISSION OF MARYLAND
HIGHWAY ROUTES AND THEIR COMMON NAMES


66000

ROUTE NUMBER	COUNTY NUMBER	SECTION NUMBER	TERMINI	COMMON NAME	MILEAGE
Md. 623	12	62 S	Penna. Line along Susquehanna River to U.S. 1	Flintville Road	7.07
Md. 624	12	63 S	Md. 165 E. of Bush's Corner to Penna. Line	Graceton Road	3.09
Md. 626-A	23	39 S	Md. 707-A to Road End in West Ocean City	Wharf Road	0.72
Md. 626-B	23	39 S	Md. 707-A to Road End in West Ocean City	(None Given)	0.10
Md. 627	19	26 S	Md. 363 W. of Princess Anne to end SRC Maint.	Oriole Road	2.47
Md. 630	5	4 S	Md. 313 & Md. 318 Main St. to N. Lmts. Federalsburg	Smithville Avenue	0.22
Md. 631	16	100 S	Md. 373 at T.B. to Road End	Old Md. 5	0.38
Md. 632	21	78 S	Md. 63 at Downsville to end SRC Maint.	Downsville Pike	6.67
Md. 636	1	45 S	Md. 53 to U.S. 220 at Cresaptown	Cresaptown Cut-Off	0.29
Md. 637	16	101 S	D.C. Line at Southern Avenue to Md. 5 with spur	Naylor Road	0.59
Md. 638 <i>MD 639</i>	1 <i>1</i>	34 S	Md. 36 Past U.S. 40 to Md. 743 at Eckhart Mines <i>US 40 SOUTHEAST TO WILLIAMS RD</i>	Parkersburg Road <i>WILLOW BROOK Rd.</i>	2.37 <i>1.47</i>
Md. 642	2	114 S	Old Section Md. 173 N. Side of Stoney Creek	Old Md. 173	0.08
Md. 643	3	106 S	Beg. SRC Maint. at Link Ave. in Arbutus to end SRC Maintenance	Sulphur Spring Road	0.58
Md. 644-A	3	107 S	Carville Ave. & First Ave. to Selma Avenue	Francis Ave.	0.16
Md. 644-B	3	107 S	U.S. 1 to Oregon Avenue	Tom Bay Blvd.	0.10



STATE ROADS COMMISSION OF MARYLAND
HIGHWAY ROUTES AND THEIR COMMON NAMES

ROUTE NUMBER	COUNTY NUMBER	SECTION NUMBER	TERMINI	COMMON NAME	MILEAGE
Md. 645-A	2	115 S	Md. 176 at Harmans to Barricade W. Side Penna. RR	Old Md. 176	0.41
Md. 645-B	2	115 S	Barricade East Side of Penna. RR to Road End	Old Md. 176	0.16
Md. 645-C	2	136 S	Old Section Md. 176 East of Dorsey	Old Md. 176	2.13
Md. 646	12	65 S	Md. 136 at Prospect to Md. 543 N. of Ady	Prospect Road	3.27
Md. 648	3	92 S	Balto. City Line to Beg. Patapsco River Bridge	Old Annapolis Road	1.51
Md. 648	2	70 S	Patapsco Bridge (N. End) to Md. 3 Bus. in Glen Burnie	Old Annapolis Road	4.62
Md. 648	2	87 S	Md. 3 Bus. in Glen Burnie to Md. 177	Old Annapolis Road	3.28
Md. 648	2	88 S	Md. 177 at Lipins Corner to Md. 2 at Robinson	Old Annapolis Road <i>BALTO. ANNAPOLIS BLVD</i>	4.47
Md. 648	2	89 S	Md. 2 at Robinson to Md. 2 at Joyce	Old Annapolis Road //	4.22
Md. 648	2	90 S	Md. 2 at Joyce to Md. 2 at Arnold	Old Annapolis Road //	0.55
Md. 648	2	91 S	Md. 2 at Arnold to Md. 2	Old Annapolis Road //	0.32
Md. 648	2	92 S	Md. 2 to Md. 450 Ritchie Highway at Severn Bridge	Old Annapolis Road //	2.75
Md. 650	16	40 S	D.C. Line to Md. 193 University Lane	New Hampshire Ave.	1.85
Md. 650	16	41 P	Md. 193 University Lane to Md. 320	New Hampshire Ave.	0.92
Md. 650	16	37 P	Md. 320 to Montgomery County Line	New Hampshire Avenue	0.39
Md. 650	15	38 P	Montgomery County Line to U.S. 29 at White Oak	New Hampshire Avenue	2.85




STATE ROADS COMMISSION OF MARYLAND

HIGHWAY ROUTES AND THEIR COMMON NAMES

00101


ROUTE NUMBER	COUNTY NUMBER	SECTION NUMBER	TERMINI	COMMON NAME	MILEAGE
Md. 650	15	8 S	U.S. 29 at White Oak to Md. 183 at Colesville	New Hampshire Ave.	2.42
Md. 650	15	7 S	Md. 183 at Colesville to Md. 198	(Colesville Road)	3.62
Md. 650	15	6 S	Md. 198 at Browns Corner to Md. 108 at Ashton	(Colesville Road)	2.43
Md. 650	15	63 S	Md. 108 to end SRC Maint. at Brighton	(Brighton Road)	3.42
Md. 652	2	44 S	Md. 170 S. of Harmans to Md. 176 E. of Harmans	Old Ft. Meade Road	1.02
Md. 652	2	116 S	Md. 176 E. of Harmans to Friendship Cemetery	Friendship Church Road	0.90
Md. 657	1	38 S	Corp. Lmts. Lonaconing to Garrett County Line	Skids Hill Road	1.48
Md. 657	11	40 S	Garrett County Line to end SRC Maintenance	Avilton Lonaconing Rd.	0.31
Md. 658	1	39 S	U.S. 40 at Allegany Grove to Md. 53	Vocke Road	0.84
Md. 660	15	153 S	Md. 335 to Md. 28 in Rockville	Dodge Street	0.04
Md. 661	14	45 S	Begin SHA maint. at Quaker Neck Landing to Md. 289 S. of Pomona	Quaker Neck Landing Rd.	2.22
Md. 662	17	38 S	U.S. 50 to Md. 404 Wye Mills	Wye Mills Easton Road	0.82
Md. 662-A	20	27 S	Md. 404 at Wye Mills to U.S. 50 N. of Skipton	Old Wye Mills Easton Rd.	3.02
Md. 662-B	20	27 S	U.S. 50 N. of Skipton to U.S. 50	Old Wye Mills Easton Rd.	2.18
Md. 662-C	20	27 S	U.S. 50 thru Longwoods to U.S. 50	Old Wye Mills Easton Rd.	4.72
Md. 664	14	26 S	Md. 289 at Piney Grove to end SHA Maintenance.	Wilkins Lane	1.65



00102


STATE ROADS COMMISSION OF MARYLAND
HIGHWAY ROUTES AND THEIR COMMON NAMES

ROUTE NUMBER	COUNTY NUMBER	SECTION NUMBER	TERMINI	COMMON NAME	MILEAGE
Md. 665	2	131 S	Md. 2 at Parole to end SRC Maint. S. of Eastport	Forest Drive	3.51
Md. 666-C	15	156 S	Md. 193 to N. Corp. Lmts. of Kensington	St. Paul Street	0.16
Md. 667	19	20 S	U.S. 13 N.W. of Pocomoke to Co. 107 at Hudson Corner	Old Rehobeth Road	7.20
Md. 667	19	27 S	Co. Rd. 107 at Hudson Corner to Md. 357 at Marion	Old Westover Marion Rd.	3.81
Md. 667	19	28 S	Md. 357 at Marion to Md. 413 at Ward	Old Marion-Ward Road	3.74
Md. 667	19	29 S	Md. 413 to E. Lmts. Crisfield	Old Ward-Crisfield Rd.	2.73
Md. 668-A	3	135 S	Md. 30 to Barricade S. Side of W.M. RR	Old Hanover Road	0.51
Md. 668-B	3	135 S	Md. 30 to Barricade N. Side of W.M. RR	Old Hanover Road	0.78
Md. 669	11	30 S	U.S. 40 in Grantsville	Spring Road	1.69
Md. 670	22	38 S	U.S. 50 to S. Lmts. Hebron	(None Given)	1.15
Md. 670	22	38 S	S. Lmts. Hebron to Md. 347	E. Lillian Street	0.37
Md. 672	2	94 S	Md. 648 at Ferry Farms to end SRC Maint.	Naval Academy Radio Station Road	0.21
Md. 673	19	32 S	Md. 413 at Westover to U.S. 13	(None Given)	0.64
Md. 674	14	47 S	S. Hawthorne & Chesapeake Aves. to Md. 445 (in Rock Hall)	W. Sharpe Street	0.48
Md. 674	14	14 S	Md. 445 to Md. 20	E. Sharpe Street	0.69




STATE ROADS COMMISSION OF MARYLAND
HIGHWAY ROUTES AND THEIR COMMON NAMES

ROUTE NUMBER	COUNTY NUMBER	SECTION NUMBER	TERMINI	COMMON NAME	MILEAGE
Md. 675	19	1 S	U.S. 13 to Md. 362	Old U.S. 13	1.11
Md. 675	19	1 S	Md. 362 to Md. 363 in Princess Anne	Somerset Ave.	0.70
Md. 675	19	2 S	Md. 363 to S. Lmts. Princess Anne	Somerset Ave.	0.71
Md. 675	19	2 S	S. Lmts. Princess Anne to U.S. 13	Old U.S. 13	0.68
Md. 675	23	2 S	Somerset Co. Line to Md. 250-A in Pocomoke City	Market Street	1.56
Md. 675	23	3 S	Md. 250-A in Pocomoke City to U.S. 13	Market Street	0.55
Md. 675-A	19	3 S	U.S. 13 to Worcester County Line at Pocomoke City	Old U.S. 13	0.53
Md. 677	2	95 S	Md. 175 at Sappington to end SRC Maint.	Old Md. 175	1.29
Md. 679-A	2	96 S	Md. 3 Bus. to Md. 2 in Glen Burnie	Glen Burnie Cut-Off	0.08
Md. 679-B	2	96 S	Md. 2 to Md. 679-A in Glen Burnie	Glen Burnie Cut-Off	0.14
Md. 684	15	158 S	D.C. Line at Western Ave. to Md. 186 at Chevy Chase	Broad Branch Road	0.18
Md. 685	7	67 S	Old Section U.S. 213 at Bohemia River	Old U.S. 213 S. of Bohemia River	0.16
Md. 686	2	97 S	Md. 2 in Brooklyn Park to Baltimore City Line	Edison St. & 2nd Ave.	0.15
Md. 694	16	102 S	Md. 212 Beltsville to Agricultural Research Granary Gate	Agriculture Farm Road	0.12



STATE ROADS COMMISSION OF MARYLAND
HIGHWAY ROUTES AND THEIR COMMON NAMES

ROUTE NUMBER	COUNTY NUMBER	SECTION NUMBER	TERMINI	COMMON NAME	MILEAGE
I-695	2	36 P	Balto. Wash. Expressway to Balto. Co. Line	Balto. Beltway	0.86
I-695	3	116 P	Balto. Co. Line to U.S. 40 Balto. National Pike	Balto. Beltway	5.78
I-695	3	114 P	U.S. 40 Balto. National Pike to I-83 Jones Falls Exp.	Balto. Beltway	11.51
I-695	3	112 P	I-83 Jones Falls Exp. to Md. 147 Harford Road	Balto. Beltway	8.12
I-695	3	110 P	Md. 147 Harford Rd. to U.S. 40 Pulaski Hwy.	Balto. Beltway	4.69
<i>Md. 697</i>	<i>7</i>	<i>87 S</i>	<i>Md. 274 at Bay View to Md. 699-D at Bay View</i>	<i>Bay View Road</i>	<i>0.25</i>
Md. 698	14	49 S	<i>Md. 20 (High St. in Chesterton) to end SHA maint.</i>	Mill Street	0.11
Md. 699-A	7	25 S	Md. 272 N. of Calvert to Md. 273 at Calvert	Fairhill Road	0.52
Md. 699-B	7	26 S	Barricade in Calvert to Md. 272 S. of Calvert	Old Md. 272	0.49
Md. 699-C	7	26 S	Md. 272 to Md. 272 S. of Calvert	Old Md. 272	0.93
Md. 699-D	7	26 S	<i>Md. 272 at I-95 to Md. 272 N. of Bay View including spur.</i>	Old Md. 272	1.12
Md. 699-E	7	26 S	<i>Md. 272 at Leslie to road end at I-95</i>	Old Md. 272	0.73
Md. 699-F	7	26 S	Md. 699-E at Leslie to Road End	Old Md. 272	0.30
Md. 699-G	7	26 S	Md. 272 to U.S. 40 N. of North East	Old Md. 272	0.31
Md. 699-H	7	27 S	N. Lmts. N.E. Barricade N. Side of Penna. RR	Old Md. 272	0.02
Md. 699-I	7	27 S	Barricade S. of Penna. RR to Md. 272	Old Md. 272	0.17
Md. 699-J	7	28 S	Md. 272 at N.E. Heights Southerly to Md. 272	Old Md. 272	1.81
Md. 699-K	7	28 S	Md. 272 to Md. 272 S. of Northeast Heights	Old Md. 272	0.45
Md. 699-L	7	28 S	Md. 272 to Md. 272 North of Elk Neck	Old Md. 272	0.60



STATE ROADS COMMISSION OF MARYLAND

HIGHWAY ROUTES AND THEIR COMMON NAMES

00105

ROUTE NUMBER	COUNTY NUMBER	SECTION NUMBER	TERMINI	COMMON NAME	MILEAGE
Md. 700	3	42 ^P _S	Begin SRC Maint. at Glen L. Martin to U.S. 40	Martin Blvd.	2.22
Md. 704	16	105 P	D.C. Line thru Seat Pleasant to Sheriff Road	George Palmer Hwy.	1.50
Md. 704	16	105 ^P _S	Sheriff Road to Md. 450 Defense Hwy. with spurs	George Palmer Hwy.	5.29
Md. 706	2	98 S	Md. 177 E. of Lipens Corner to Md. 648	Lakewater Ford	1.09
Md. 707-A	23	41 S	U.S. 50 to Md. 626-B & Barricade at Sinepuxent Bay	Old Ocean City Rd.	1.85
Md. 707-B	23	41 S	U.S. 50 to Road End	West Ocean City Rd.	3.31
Md. 707-C	23	42 S	Sinepuxent Bay to Md. 378	Worcester Avenue	0.16
Md. 708	23	43 S	Md. 528 to Md. 528 in Ocean City	N. Division Street	0.22
Md. 709	23	14 S	Road End to Road End with Connection to Md. 12	Old Sec. Md. 12	0.26
Md. 710	2	99 S	Md. 2 to Baltimore City Line at Curtis Bay	Cherry Hill	1.78
Md. 712	18	52 S	Md. 235 to Back Gate of Naval Air Station	Hermanville-Cedar Pt.	1.11
Md. 711	2	100 S	Md. 176 at Harmans to end SRC Maint.	Ridge Road	2.95
Md. 714	16	138 S	Md. 4 Marlboro Road to end SRC Maint.	Old Marlboro Road	0.46
			<i>TRANSFERRED TO CO. 11/19/81</i>	<i>PAVING</i>	
Md. 715	12	66 S	Entrance to Aberdeen Proving Ground to U.S. 40	Short Lane	1.26
Md. 718	3	108 S	Md. 20-D North Pt. Road to Md. 151 Sparrows Pt. Blvd.	Sparrows Pt. Road	1.04



To Bob

Date 11-9 Time 12:10

WHILE YOU WERE OUT

M. Joe Langley

of _____

Phone 223-1139

Area Code Number Extension

TELEPHONED	<input type="checkbox"/>	PLEASE CALL	<input checked="" type="checkbox"/>
CALLED TO SEE YOU	<input type="checkbox"/>	WILL CALL AGAIN	<input type="checkbox"/>
WANTS TO SEE YOU	<input type="checkbox"/>	URGENT	<input type="checkbox"/>

RETURNED YOUR CALL

Message Re: Road

name change

call after 1:30

PROJECT PLANNING


Operator

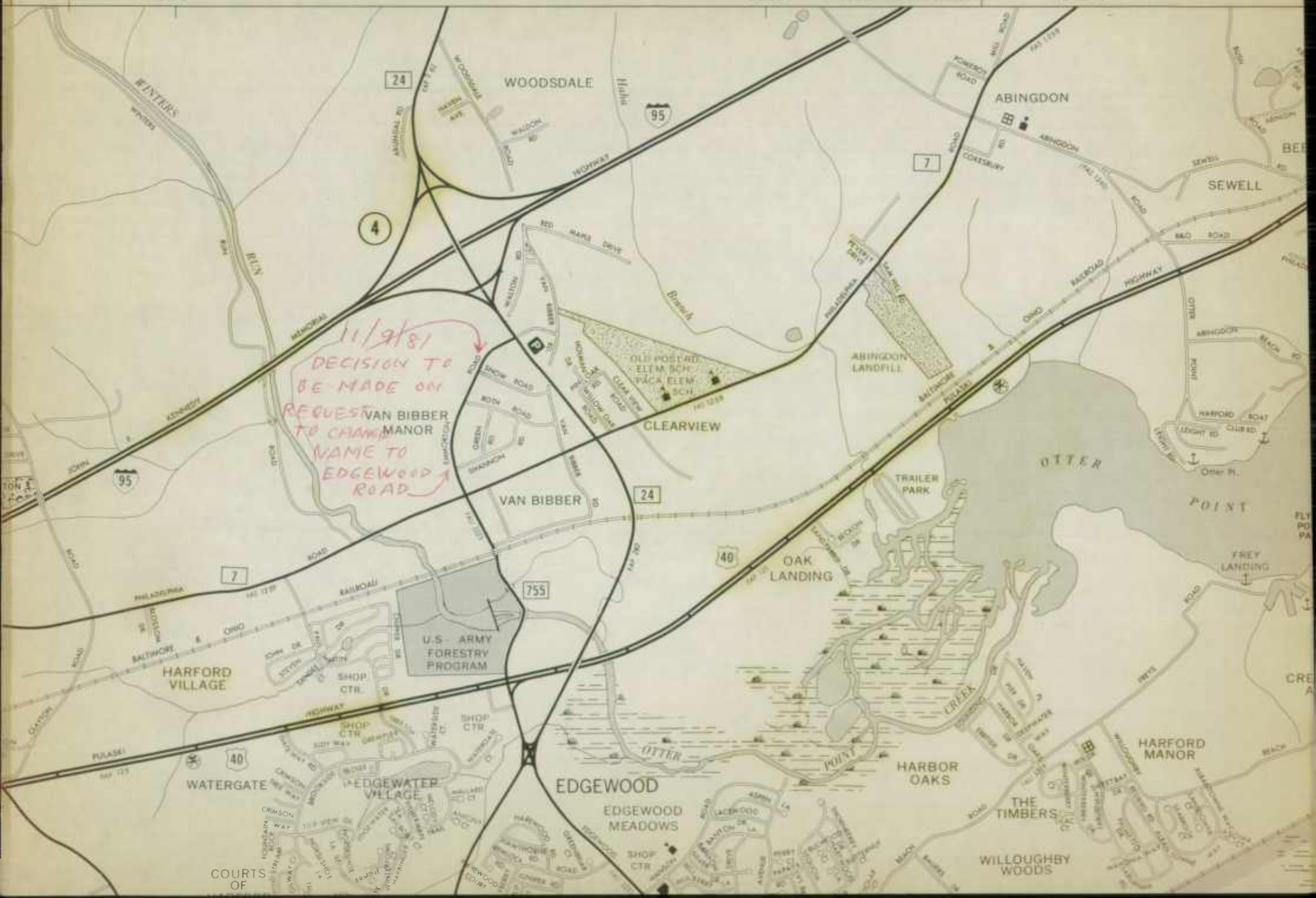
AD5P50

REQUESTED

NAME CHANGE Md. 755

EMMORTON Rd. TO. EDGEWOOD Hl.






11/9/81
 DECISION TO
 BE MADE ON
 REQUEST VAN BIBBER
 TO CHANGE
 NAME TO
 EDGEWOOD
 ROAD


U.S. ARMY
 FORESTRY
 PROGRAM

COURTS
 OF




STATE ROADS COMMISSION OF MARYLAND
HIGHWAY ROUTES AND THEIR COMMON NAMES

ROUTE NUMBER	COUNTY NUMBER	SECTION NUMBER	TERMINI	COMMON NAME	MILEAGE
Md. 721	3	82 S	Md. 147 Harford Road to Joppa Road	Carney By-Pass	0.14
Md. 723	2	117 S	Md. 175 at Jessup to Road End at B & O RR	Old Rd. at Jessups Crossing	0.21
Md. 727	7	51 S	Md. 268 to Bow St. in ELKTON (S. side of Penn C. RR)	Old North St.	0.19
Md. 727-A	7	51 S	Md. 268 to Hollingsworth St. in ELKTON (N. side of Penn Central RR.)	Old North St. Road	0.35
Md. 735	21	61 S	Beg. SRC Maint. to U.S. 522	Hook Mill Road	0.11
Md. 735	21	61 S	U.S. 522 to end SRC Maint.	High Street	0.07
Md. 741	21	72 S	Alt. U.S. 40 to Road end near Antietam Creek	Old National Pike	0.16
Md. 743	1	46 S	U.S. 40 in Frostburg to U.S. 40 W. of Clareysville	Old National Highway ^{FR D.E. 1/21/87 PIKE}	1.14
Md. 746-A	3	136 S	Md. 25 Falls Road to Road End S. Side of Penna. RR	Old Falls Road	0.14
Md. 746-B	3	136 S	Md. 25 to Road ^d nd N. Side of Penna. R.R.	Old Falls Road	0.08
Md. 750	9	31 S	U.S. 50 to U.S. 50 E. of Cambridge	Old U.S. 50	0.89
Md. 752	4	41 S	Md. 231 to end SRC Maint. at Benedict	Old Ferry Landing	0.11
Md. 753	12	67 S	Co. 478 S. of Pylesville to end SRC Maintenance	Street Road	1.06
Md. 754	12	78 S	Md. 543 Addy Road to end SRC Maint. at Highland	Highland Road	0.61
MD 755 - POSTER			EDGEWOOD ARSENAL TO MD 24	EDGEWOOD RD.	
			MD 24 TO US 40	EDGEWOOD RD.	
			US 40 TO MD 7	EMMORTON RD.	
Md. 756	23	45 S	Md. 675 in Pocomoke City N.E. to U.S. 113	Linden Ave.	1.45
			MD 7 TO MD 24	EMMORTON RD.	1.06



STATE ROADS COMMISSION OF MARYLAND
 HIGHWAY ROUTES AND THEIR COMMON NAMES

ROUTE NUMBER	COUNTY NUMBER	SECTION NUMBER	TERMINI	COMMON NAME	MILEAGE
Md. 759-B	17	45 S	Md. 18-A at Stevensville to Barricade N. of U.S. 50	Old U.S. 50	0.38
Md. 759-C	17	45 S	Md. 8 to Road End S. of U.S. 50	Old U.S. 50	0.11
Md. 760 <i>Md. 760</i>	4	47 S	<i>4 to county rd</i> Md. 2 to Road End at Ship Point <i>County road to road end</i>	<i>Olivet Road</i> Rousby Hall Road <i>Rousby Hall Road</i>	<i>1.0</i> 4.50 <i>3.50</i>
Md. 762	12	74 S	Md. 136 S. of Dublin to Road End S. of Poole Road	Old Md. 137	0.29
Md. 763	12	22 S	Md. 155 to Juniata St. Havre De Grace	Superior Street	0.30
Md. 764	1	47 S	Front St. in Cumberland from Henderson St. to Balto. St.	Front Street	0.06
<i>Md. 765-A</i>	<i>4</i>	<i>40 S</i>	<i>Md 2 to Md 2 in Prince Frederick</i>	<i>Prince Frederick-Solomon's Island Road</i>	<i>2.26</i>
<i>Md. 765-B</i>	<i>4</i>	<i>40 S</i>	<i>Md 2 to Md 2 S. of Prince Frederick (W Side of Md 2)</i>	<i>old Md. 2</i>	<i>0.29</i>
<i>Md. 765-C</i>	<i>4</i>	<i>40 S</i>	<i>Co. 68 E. of Republic to Road end.</i>	<i>old Md. 2</i>	<i>0.20</i>
<i>Md. 765-D</i>	<i>4</i>	<i>1 S</i>	<i>Md 2 to Md 2 Between Pushaw Rd & Skimmers Turn Rd (W. Side of Md 2)</i>	<i>old Md. 2</i>	
<i>Md. 765-E</i>	<i>4</i>	<i>1 S</i>	<i>Md 2 to Md 2 in Sunderland (W. Side of Md 2)</i>	<i>old Md. 2</i>	
<i>Md. 765-F</i>	<i>4</i>	<i>1 S</i>	<i>Md. 2 to the Road end just S. of Sunderland (SE Side of Md 2)</i>	<i>old Md. 2</i>	
<i>Md. 765-G</i>	<i>4</i>	<i>1 S</i>			
<i>Md. 765-H</i>	<i>4</i>	<i>49 S</i>			
<i>Md. 765-I</i>	<i>4</i>	<i>49 S</i>	<i>Md 2 to Md 2 in Mt. Harmony (E. Side of Md. 2)</i>	<i>old Md. 2</i>	
Md. 766	15	161 S	Md. 650 to Northampton Dr. N. of Avenel	Avenel Road	0.62
Md. 767	21	73 S	Md. 62 N. of Chewsville to Co. 102	(None Given)	0.21
Md. 768	4	20 S	Md. 402 to Chesapeake Ave. in Dares Beach	Old Md. 402	0.68
Md. 769-A	16	53 S	Md. 193 Greenbelt Rd. to Md. 201 Kenilworth Ave.	Edmonston Road	1.67




STATE ROADS COMMISSION OF MARYLAND

HIGHWAY ROUTES AND THEIR COMMON NAMES

00108

ROUTE NUMBER	COUNTY NUMBER	SECTION NUMBER	TERMINI	COMMON NAME	MILEAGE
Md. 769-B	16	54 S	Md. 201 N. of Bladensburg to Md. 450 in Bladensburg	Edmonston Road	1.15
Md. 769-C	16	48 S	Md. 201 in Bladensburg to Md. 201 S. of Bladensburg	Fifty Second St.	1.05
Md. 769-D	16	48 S	Md. 201 Kenilworth Ave. Southerly to end SRC Maint.	Old River Road	0.30
Md. 770	3	137 S	Md. 20-A Old North Pt. Rd. to Md. 151 North Point Blvd.	Conley St. Ext.	0.08
Md. 771-A	3	109 S	Md. 144 to Md. 144 E. of Ellicott City	Old Frederick Road	0.19
Md. 771-B	3	109 S	Md. 144 to Md. 144 E. of Ellicott City	Old Frederick Road	0.10
Md. 771-C	3	109 S	Md. 144 to Md. 144 E. of Ellicott City	Old Frederick Road	0.16
Md. 771-D	3	109 S	Md. 144 at Patapsco River to Road End	Old Frederick Road	0.16
Md. 775	4	11 S	Section of Old Md. 260 in Chesapeake Beach	Old Md. 260	0.62
Md. 776	5	51 S	Md. 480 to Md. 312 in Ridgely	Old Md. 312	0.79
Md. 776	5	51 S	Md. 312 to Md. 312 N. of Ridgely	Old Md. 312	0.10
Md. 777	2	118 S	Sandy Point Ferry Entrance	Old Revell Highway	0.00
Md. 778-A	2	119 S	Md. 2 to Md. 2 (West Side Md. 2 at Birdsville)	Old Md. 2	0.60
Md. 778-B	2	119 S	Md. 2 to Road End (E. Side Md. 2 at Birdsville)	Old Md. 2	0.26
Md. 778-C	2	119 S	Md. 2 to Md. 2 at Harwood (E. Side of Md. 2)	Old Md. 2	0.42
Md. 778-D	2	119 S	Md. 2 to Road End S. of Harwood (E. Side Md. 2)	Old Md. 2	0.18




STATE ROADS COMMISSION OF MARYLAND

HIGHWAY ROUTES AND THEIR COMMON NAMES

00109

ROUTE NUMBER	COUNTY NUMBER	SECTION NUMBER	TERMINI	COMMON NAME	MILEAGE
Md. 778-E	2	12 S	Md. 2 to Road End (W. Side Md. 2 & S. of Md. 4)	Old Md. 2	0.26
Md. 778-F	2	12 S	Md. 2 to Road End at Tracys Landing	Old Md. 2	0.49
Md. 778-G	2	12 S	Md. 2 to Md. 2 S. of Tracys Landing	Old Md. 2	0.20
Md. 778-I	2	119 S	Old Section Md. 2 S. of Harwood (E. Side Md. 2)	Old Md. 2	0.11
Md. 779	2	123 S	Md. 174 to Road End East of Md. 3	Old Md. 174	0.20
Md. 780-D	1	48 S	U.S. 40 to Washington Co. Line	Old Baltimore Pike	0.20
Md. 781	2	35 P	Md. 2 Ritchie Hwy. to Md. 3 Glenn Burnie By-Pass	Balto. Beltway	0.97
Md. 781	3	110 P	I-95 to U.S. 40	Balto. Beltway	1.48
Md. 782	2	125 S	Beg. SRC Maint. to end SRC Maint. N. of Weems Cr.	Kirkley Road	0.32
Md. 783	2	126 S	Md. 436 to U.S. 50 N. of Annapolis	Paffel Drive	0.36
Md. 784	2	127 S	Md. 436 to U.S. 50 & U.S. 301 N. of Annapolis	River View Road	0.32
Md. 785	2	128 S	Md. 784 to Road End N. Side U.S. 50	Acorn Drive	0.29
Md. 786-A	2	129 S	Beg. to end SRC Maint. (N. of U.S. 50 & W. Revell Int.)	(None Given)	0.38
Md. 786-B	2	129 S	Beg. to end SRC Maint. (S. of U.S. 50 & W. of Revell Int.)	(None Given)	0.44
Md. 786-C	2	129 S	Md. 786-A to Md. 786-B (W. of Revell Int.)	(None Given)	0.07




STATE ROADS COMMISSION OF MARYLAND

HIGHWAY ROUTES AND THEIR COMMON NAMES

00110

ROUTE NUMBER	COUNTY NUMBER	SECTION NUMBER	TERMINI	COMMON NAME	MILEAGE
Md. 787	15	109 S	Md. 195 Carroll Ave. in Takoma Park to Md. 516	Flower Ave.	1.90
Md. 788-A	2	93 S	Md. 387 to Md. 665 Forest Drive in Annapolis	Old Md. 665	0.21
Md. 788-B	2	93 S	Md. 665 Forest Drive to end SRC Maint.	Forest Hill Ave.	0.48
Md. 789-A	2	110 S	Old Section of Md. 3 (E. Side of Md. 3 & S. of Md. 3 Bus.)	Old Md. 3	0.10
Md. 790-A	2	82 S	Md. 468 to Md. 468 S. of Collinson	Old Md. 468	0.38
Md. 790-B	2	82 S	Md. 468 to end SRC Maint. at Mill Swamp Road	Old Md. 468	1.07
Md. 791	2	137 S	Old Section Md. 648 at Severn River	Old Md. 648	0.04
Md. 792	2	138 S	Md. 648 to Md. 648 S. of Furnace Branch Road	Old Md. 648	0.14
Md. 793	2	75 S	Md. 424 S. of U.S. 50 (A/W Exp.) to Road End	Old Md. 424	0.41
Md. 794	2	25 S	Section of Md. 416 at Bristol	Old Md. 416	0.66
Md. 795	9	22 S	Cambridge Creek Bridge in Cambridge	Bridge over Cambridge Cr	0.07
Md. 796	2	67 S	Old Section Md. 258 at Bristol	Old Md. 258	0.19
Md. 799	1	54 P	S.E. Corp. Lts. Cumberland to Thomas St. Cumberland	Industrial Blvd.	1.55
Md. 800-A	6	27 S	Md. 84 to Road End at Little Pipe Creek	Old Md. 75	0.05




00113

STATE ROADS COMMISSION OF MARYLAND

HIGHWAY ROUTES AND THEIR COMMON NAMES

ROUTE NUMBER	COUNTY NUMBER	SECTION NUMBER	TERMINI	COMMON NAME	MILEAGE
Md. 800-B	6	27 S	Md. 84 to Md. 75 N.W. of New Windsor	Old Md. 75	0.21
Md. 800-C	6	27 S	Old Section of Md. 75 at St. Lukes Church	Old Md. 75	0.07
Md. 800-D	6	27 S	Md. 75 to Md. 75 at Linwood	Old Md. 75	1.26
Md. 801	14	7 S	Md. 313 to Md. 290 IS S. of Galena	Old Sect. of Md. 313	0.46
Md. 801	14	6 S	Md. 290 II to Md. 313 S. of Galena	Old Sect. of Md. 313	0.59
Md. 802	17	22 S	Md. 8 to Md. 8 at Fredericktown	Old Md. 33	1.03
Md. 803	7	55 S	Md. 299 to Delaware State Line	Eger Price	0.82
Md. 803	7	55 S	Md. 299 to Delaware State Line	Eger Price	0.71
Md. 804	21	35 S	Old Section of Md. 64 at Cavetown	Old Md. 64	0.32
Md. 804	21	35 S	Old Section of Md. 64 at Chewsville	Old Md. 64	0.65
Md. 805-A	21	21 S	Md. 60 W. of Leitersburg to Md. 60 of Leitersburg	Old Md. 60	0.95
Md. 805-B	21	21 S	Section of Old Md. 60 near Penna. State Line	Old Md. 60	0.13
Md. 806	10	5 S	Md. 355 at Evergreen to I-70S and U.S. 40		
Md. 806-A	10	3 S	U.S. 15 S. of Thurmont to Md. 81 in Thurmont	Old U.S. 15	3.38
Md. 806-A	10	2 S	Md. 81 in Thurmont to U.S. 15 N. of Thurmont	Old U.S. 15	0.81
Md. 806-B	10	2 S	U.S. 15 to U.S. 15 N. of Thurmont	Old U.S. 15	0.85
Md. 806-C	10	73S	Old Section U.S. 15 at Toms Creek	Old U.S. 15	0.14




STATE ROADS COMMISSION OF MARYLAND

HIGHWAY ROUTES AND THEIR COMMON NAMES

ROUTE NUMBER	COUNTY NUMBER	SECTION NUMBER	TERMINI	COMMON NAME	MILEAGE
Md. 806-D	10	78 S	U.S. 15 to W. Side U.S. 15 & N. of Little Owens Cr.	Old U.S. 15	1.33
Md. 806-E	10	78 S	U.S. 15 at Entrance of Mt. St. Marys College to Md. 806-C	Old U.S. 15	1.25
Md. 806-F	10	82 S	U.S. 15 S. of Lewistown to Lewistown Road	Old U.S. 15	1.21
Md. 806-F	10	79 S	Lewistown Road (Co. 491) to U.S. 15 N. of Lewistown	Old U.S. 15	1.17
Md. 806-G	10	1 S	U.S. 15 N. of Emmitsburg to Penna. Line	Old U.S. 15	0.50
Md. 807-A	12	42 S	Sec. of Old Md. 152 at Rutledge	Old Md. 152	0.19
Md. 807-B	12	42 S	Sec. of Old Md. 152 S.E. of Rutledge	Old Md. 152	0.14
Md. 807-C	12	42 S	Md. 152 N.W. of Upper Crossroads to Road End	Old Md. 152	0.16
Md. 807-D	12	42 S	Md. 152 Southerly to Md. 165 at Upper Crossroads	Old Md. 152	0.42
Md. 807-D	12	41 S	Md. 165 at Upper Crossroads Southerly to Rd. End	Old Md. 152	0.19
Md. 807-F	12	41 S	Md. 152 N.W. of Carrs Mill Road to S. of Fallston	Old Md. 152	1.74
Md. 807-F	12	40 S	Md. 152 to Md. 152 at Stockton	Old Md. 152	0.73
Md. 808	15	171 S	Md. 27 to Md. 27 S. of Damascus	Oak Drive	1.06 ✓
Md. 809	7	30 S	Md. 273 E. of Calvert to Md. 273 W. of Calvert	Old Sec. Md. 273	0.90
Md. 809-A	7	58 S	Road end to Md. 273 W. of Appleton	Old Sec. Md. 273	0.32
Md. 811	7	32 S	Md. 273 in Rising Sun to S. Lts. of Rising Sun	Rising Sun Post Deposit Road	0.19
Md. 812	7	36 S	Md. 280 N. of Elkton to Road End	Old Sec. Md. 280	1.11
Md. 813	7	61 S	Md. 276 to Md. 276 S. of ^{West.} Nottingham	Old Sec. Md. 276	0.25

00112




STATE ROADS COMMISSION OF MARYLAND

HIGHWAY ROUTES AND THEIR COMMON NAMES

00113

ROUTE NUMBER	COUNTY NUMBER	SECTION NUMBER	TERMINI	COMMON NAME	MILEAGE
<i>Md. 813-A</i>	<i>7</i>	<i>61 S</i>	<i>Road end to Md. 273 W. of Rising Sun</i>	<i>Old Md. 276</i>	<i>2.09</i>
Md. 815	22	47 S	Md. 349 W. of Salisbury to Md. 349 W. Salisbury	(None Given)	0.84
Md. 816	23	4 S	U.S. 50 N.W. of Berlin to Md. 818 (Old U.S. 113)	Old U.S. 50	2.24
Md. 816	23	5 S	Md. 818 to U.S. 50 N.E. of Berlin	Old U.S. 50	1.54
Md. 817	9	15 S	Md. 331 at Beulah to Md. 318	Old Md. 331	1.31
Md. 817-A	5	31 S	Md. 331 S.E. of Preston to Md. 331 in Preston	Old Md. 331	0.53
Md. 817-B	5	31 S	Md. 318 to Road End near Hunting Creek	Old Md. 331	0.52
Md. 818	23	9 S	U.S. 113 N. of Berlin to N. Lmts. Berlin	Old U.S. 113	1.16
Md. 818	23	9 S	N. Lmts. Berlin to S. Lmts. Berlin	Main Street	1.41
Md. 818	23	9 S	S. Lmts. Berlin to U.S. 113	Old U.S. 113	0.09
Md. 819	9	33 S	Md. 331 to Md. 331 at Reids Grove	Old Sec. Md. 331	0.19
Md. 820	5	53 S	Old Section of Md. 313 N.W. of Goldsboro	Old Md. 313	0.15
Md. 821	5	33 S	Md. 454 to Md. 311 in Marydel	Old Md. 454	0.26
Md. 821	5	20 S	Md. 311 to Md. 454 in Marydel	Old Md. 311	0.13
Md. 822	7	56 S	Md. 803 near Del. Line to end SRC Maintenance	Joe Meltz Road	0.65
Md. 823	7	34 S	Md. 316 to Md. 279 N.E. of Elkton	Old Piece of Md. 279	0.64



STATE ROADS COMMISSION OF MARYLAND

HIGHWAY ROUTES AND THEIR COMMON NAMES

ROUTE NUMBER	COUNTY NUMBER	SECTION NUMBER	TERMINI	COMMON NAME	MILEAGE
Md. 824	7	70 S	Old Section of U.S. 22 at Oakwood	(None Given)	0.05
Md. 824-A	7	16 S	US. 222 N. of Perryville to US. 222 & Md. 275	Bainbridge Road	1.07
Md. 825-B	11	43 S	Md. 135 in Mountain Lake Park to Md. 135	Old Md. 135	0.96
Md. 825-C	11	37 S	Old Section Md. 135 at Backbone Mt.	Old Md. 135	1.86
Md. 826-A	11	16 S	Md. 825-B to B & O RR S. of Oakland	Old U.S. 219	0.76
Md. 826-B	11	16 S	U.S. 219 Service Rd. South of Oakland	(None Given)	0.15
Md. 826-C	11	16 S	Old Section U.S. 219 N. of Monte Vista Road	Old U.S. 219	0.19
Md. 826-D	11	16 S	Old Section U.S. 219 S. of Monte Vista Road	Old U.S. 219	0.04
Md. 827	11	1 S	3 Old Sections of Md. 39 between Hutton & Crellin	Old Md. 39	0.28
Md. 838	11	24 S	Md. 42 to Md. 42 W. of Friendsville	Old Md. 42	0.92
Md. 829-A	5	55 S	Md. 404 (Market St.) to Md. 404 (5th Ave.) Denton	Franklin St.	0.45
Md. 829-B	5	55 S	Md. 313 (6th St.) to 1st St. in Denton	Gay Street	0.40
Md. 830-A	1	19 S	U.S. 220 to Road End N. of McCoolle	Old U.S. 220	0.09
Md. 830-B	1	19 S	U.S. 220 to Road End S. of Rawlings	Old U.S. 220	0.10
Md. 831-A	1	44 S	U.S. 40 at Narrows to Md. 36	Old Md. 36	0.53
Md. 831-B	1	44 S	Old Section of Md. 36 S. of Corriganville	Old Md. 36	0.50
Md. 831-C	1	44 S	Old Section of Md. 36 at Corriganville	Old Md. 36	0.94

00114



STATE ROADS COMMISSION OF MARYLAND
HIGHWAY ROUTES AND THEIR COMMON NAMES

ROUTE NUMBER	COUNTY NUMBER	SECTION NUMBER	TERMINI	COMMON NAME	MILEAGE
Md. 831-D	1	52 S	Old Section of Md. 36 East of Md. 47	Old Md. 36	0.38
Md. 831-E	1	52 S	Old Section of Md. 36 East of Md. 47	Old Md. 36	0.33
Md. 831-F	1	52 S	Md. 47 Westerly Road <i>MD 30 TO 112 & P</i>	Old Md. 36 <i>OLD BLACK ROCK Rd.</i>	0.05
Md. 836-A	17	46 S	Old Section U.S. 213 N. of Centreville	Old U.S. 213	0.18
Md. 837	17	50 S	Md. 300 to Md. 313 in Sudlersville	Church Circle	0.12
Md. 838	17	51 S	Wye Narrows Bridge at Wye Island	Wye Neck Road	0.13
<i>Md. 839 (Service Rd.)</i>	<i>20</i>	<i>34 Non FA</i>	<i>Md. 565 II in Easton to Rd. end</i>	<i>Service Road</i>	<i>0.22</i>
Md. 840 A	20	22 Non FA	5 Old Sec. Md. 33 between Wittman & McDaniels to Rd. end	Sections of Old Md. 33	0.26
<i>Md. 840 B</i>	<i>20</i>	<i>22 Non FA</i>	<i>Co 83 Macks La in McDaniels to Rd. end</i>	" "	<i>0.09</i>
<i>Md. 840 C</i>	<i>20</i>	<i>22 Non FA</i>	<i>Md. 33 in Sherwood to Md 33 in Sherwood</i>	" "	<i>0.44</i>
Md. 841	20	25 Non FA	Md. 579 to End State Maint.	May Port Road	0.17
Md. 842	20	<i>3 Non FA</i>	Old Sec. Md. 331 at Choctank River <i>TRANSFERRED TO PRVT. 1974</i>	Old Md. 331	<i>0.09</i>
Md. 843-A	21	46 S	Corp. Lmts. Williamsport to Road End S. Side W.M. RR	Old Md. 63	0.70
Md. 843-B	21	46 S	Md. 63 N. of Williamsport to Road End N. Side W.M. RR	Old Md. 63	1.10
Md. 843-C	21	46 S	Old Section Md. 63 at Huyetts Crossroads	Old Md. 63	0.60
Md. 844	21	46 S	Md. 66 at Cavetown to Rd. End E. of Wolfsville Rd.	Old Md. 77	1.22
Md. 845-A	21	27 S	Md. 34 to Md. 34 at Keedysville with spur to Rd. End	Old Md. 34	1.34
Md. 845-B	21	27 S	Md. 34 S. of Keedysville to Road End	Old Md. 34	0.12



STATE ROADS COMMISSION OF MARYLAND
HIGHWAY ROUTES AND THEIR COMMON NAMES

00148

ROUTE NUMBER	COUNTY NUMBER	SECTION NUMBER	TERMINI	COMMON NAME	MILEAGE
Md. 846-A	21 0	47 S	Md. 418 to Md. 805-A (Old Md. 60)	Old Md. 418	0.29
Md. 846-B	21	47 S	Old Sec. Md. 418 at Ringgold with spur to Md. 418	Old Sec. Md. 418	0.14
Md. 846-C	21	64 S	Md. 418 to Hess Road at Ringgold	Old Sec. Md. 418	0.38
Md. 847-A	21	36 S	Md. 64 near Pa. State Line to Barricade S. of Md. 846-C	Old Sec. Md. 64	0.73
Md. 847-B	21	36 S	Md. 418 at Ringgold to Md. 64 S. of Ringgold	Old Sec. Md. 64	0.55
Md. 847-C	21	36 S	Md. 64 to Md. 64 S. of Ringgold	Old Sec. Md. 64	0.45
Md. 857-D	21	36 S	Welty Church Rd. to Road End	Old Sec. Md. 64	0.14
Md. 847-E	21	36 S	Md. 64 to Road End (N. of Smithsburg)	Old Sec. Md. 64	0.24
Md. 848	21	56 S	Old Sec. Md. 632 S. of Hagerstown	Old Sec. Md. 632	0.24
Md. 849	6	41 S	Md. 482 to Md. 852-G (Old Md. 31) at Mexico	Old Md. 482	0.37
Md. 850	3	139 S	Road End to Road End with conn. to Md. 26	Old Md. 26	0.19
Md. 850	10	12 S	Md. 26 to Md. 355 at Wormans Mill	Old Md. 26	0.30
Md. 850-A	10	90 S	Old Sec. Md. 26 at Carroll County Line	Old Md. 26	0.12
Md. 850-A	6	1 S	Md. 26 to Md. 26 (S. of Md. 26 & W. of Liberty Rd.)	Old Md. 26	0.13
Md. 850-B	6	1 S	Monroe Ave. (Co. 455) to Road End	Old Md. 26	1.13
Md. 850-C	6	3 S	Road End to Road End (S. of Md. 26 & W. of Md. 27)	Old Md. 26	0.82



STATE ROADS COMMISSION OF MARYLAND

HIGHWAY ROUTES AND THEIR COMMON NAMES

00117

ROUTE NUMBER	COUNTY NUMBER	SECTION NUMBER	TERMINI	COMMON NAME	MILEAGE
Md. 850-D	6	3 S	Frederick Co. Line to Road End (S. Side Md. 26)	Old Md. 26	0.29
Md. 850-E	6	2 S	Md. 26 to Road End (S. of Md. 26 & East Md. 27)	Old Md. 26	0.78
Md. 851-A	6	25 S	Md. 32 to Road End (W. Side Md. 32 & S. of Md. 26)	Old Md. 32	0.05
Md. 851-A	13	24 S	Old Section Md. 32 S. of Sykesville (E. Side of Md. 32)	Old Md. 32	0.07
Md. 851-B	6	25 S	Road End to Road End (W. Side of Md. 32)	Old Md. 32	0.07
Md. 851-B	13	24 S	Old Section Md. 32 N. of Md. 99	Old Md. 32	0.21
Md. 851-C	6	25 S	Road End to Road End (W. Side of Md. 32 Sykesville)	Old Md. 32	0.19
Md. 851-C	13	24 S	Old Sec. Md. 32 at Md. 99 (Slacks Corner)	Old Md. 32	0.29
Md. 851-D	13	24 S	Old Sec. Md. 32 N. of U.S. 40 (E. Side of Md. 32)	Old Md. 32	0.17
Md. 851-E	13	25 S	Md. 144 at West Friendship to Road End	Old Md. 32	0.17
Md. 851-F	13	25 S	Burntwoods Road to Triadelphia Road Glenelg	Old Md. 32	0.58
Md. 851-F	13	26 S	Triadelphia Road at Glenelg to Linden Church Road	Old Md. 32	2.64
Md. 852-A	6	23 S	Md. 31 to Road End (N. Side Md. 31 & S. of Cranberry)	Old Md. 31	0.09
Md. 852-B	6	23 S	Road End to Road End (W. Side Md. 31 & S. of Cranberry)	Old Md. 31	0.08
Md. 852-C	6	23 S	Road End to Road (E. Side Md. 31 & S. of Cranberry)	Old Md. 31	0.58
Md. 852-D	6	23 S	Md. 31 to Md. 30 in Manchester	Westminster St.	0.49
Md. 852-E	6	27 S	Md. 31 to Md. 31 North of Mexico	Old Md. 31	0.31



00118

STATE ROADS COMMISSION OF MARYLAND
HIGHWAY ROUTES AND THEIR COMMON NAMES

ROUTE NUMBER	COUNTY NUMBER	SECTION NUMBER	TERMINI	COMMON NAME	MILEAGE
Md. 852-F	6	76 S	Road End to Road End with connection to Md. 31	Old Md. 31	0.24
Md. 852-G	6	76 S	Md. 31 at Cranberry Sta. to Md. 31 N. of Mexico	Old Md. 31	2.73
Md. 852-H	6	76 S	Md. 852-G at Cranberry Sta. to Road End	Old Md. 31	0.24
Md. 852-I	6	76 S	Hunter Road (Co. 220) to Road End near Cranberry Sta.	Old Md. 31	0.09
Md. 853-A	6	26 S	Road End to Road End (W. Side of Md. 194 & S. of Penna. Line)	Old Md. 194	0.12
Md. 853-B	6	26 S	Road End to Road End (W. Side of Md. 194 & S. of Penna. Line)	Old Md. 194	0.24
Md. 853-C	6	26 S	Road End to Road End (E. Side of Md. 194 & N. of Stone Road)	Old Md. 194	0.36
Md. 853-D	6	26 S	Co. 282 to Road End (E. Side of Md. 194 & N. of Taneytown)	Old Md. 194	0.75
Md. 854-A	6	51 S	Md. 26 at Dorsey Cross Rds. to Road End	<i>OK</i> Old Washington Rd.	2.88
Md. 854-B	6	51 S	Road End near Muller Road to Md. 32 at Fenby	Old Washington Rd.	4.03
Md. 855	14	2 S	Md. 213 to U.S. 213 N.E. of Kennedyville	Old Sec. of Md. 213	0.06
Md. 855A	14	3 S	Md. 213 to Road End North of Chestertown	Old Sec. of Md. 213	0.07
Md. 856	14	29 S	Md. 298 to Md. 298 in Lynch	Old Sec. of Md. 298	0.10
Md. 857	14	44 S	Md. 566 to Md. 566 at Stillpond	Old Sec. of Md. 566	0.39

INV. VER. 2/21/72




STATE ROADS COMMISSION OF MARYLAND

HIGHWAY ROUTES AND THEIR COMMON NAMES

10119

ROUTE NUMBER	COUNTY NUMBER	SECTION NUMBER	TERMINI	COMMON NAME	MILEAGE
Md. 858-A	21	41 S	Alt. U.S. 40 S. of Boonsboro to Road End	Old Md. 67	0.07
Md. 858-B	21	41 S	Md. 67 to Road End (W. Side of Md. 67)	Old Md. 67	0.24
Md. 858-C	21	41 S	Road End N. of Netz Road to Road Ends of King Road	Old Md. 67	1.06
Md. 858-D	21	41 S	Md. 67 at Reno Monument Road to Md. 67	Old Md. 67	1.10
Md. 858-E	21	41 S	Road End N. of Marble Quarry Rd. to end of Locust Grove	Old Md. 67	1.12
Md. 858-F	21	41 S	Md. 67 to Md. 67 S. of Locust Grove	Old Md. 67	0.99
Md. 858-G	21	41 S	Md. 67 N. of Gapland to Road End	Old Md. 67	0.58
Md. 858-H	21	41 S	Md. 67 at Gapland N. to Road End	Old Md. 67	0.70
Md. 859-A	14	39 S	Md. 291 to Road End at Morgan Creek	(None Given)	0.16
Md. 859-B	14	39 S	Md. 291 to (Md. 291 at Morgan) Road end.	(None Given)	0.88
Md. 859-C	14	39 S	Md. 213 to Md. 291 in Chestertown	Morgher Road	0.30
Md. 860	18	18 S	Md. 235 to Md. 235 S.E. of Lexington Park	Old Sec. Md. 235	1.45
Md. 861-A	18	35 S	Md. 249 S. of Valley Lee to Road End with connection to Md. 249 NOW CO 821	Old Md. 249	0.35
Md. 861-B	18	35 S	Md. 249 to Road End with connection to Md. 249 (at Tall Timbers) NOW CO 822	Old Md. 249	0.58
Md. 861-C	18	35 S	Md. 249 to Road End with connection to Md. 249 (Tall Timbers) NOW CO 823	Old Md. 249	0.37
Md. 861-D	18	35 S	Road End to Road End with connection to Md. 249 NOW CO 824	Old Md. 249	0.27



STATE ROADS COMMISSION OF MARYLAND

HIGHWAY ROUTES AND THEIR COMMON NAMES

00120

ROUTE NUMBER	COUNTY NUMBER	SECTION NUMBER	TERMINI	COMMON NAME	MILEAGE
Md. 862-A	15	162S	Md. 355 to Md. 121 at Clarksburg	Kingsley Road	0.18
Md. 862-B	15	162S	Road end to Md. 355 at Clarksburg	-----	0.21
Md. 863	18	7 S	Md. 5 to Md. 5 S.E. of St. Marys City	Old Md. 5	0.43
Md. 864	14	61S	Md. 292 to Md. 292		0.11
Md. 865	8	27 S	Four Old Sec. of Md. 224 S.W. of Mason Springs	Old Md. 224	0.76
Md. 866	8	9 S	Old Sec. of Md. 225 at Mason Springs	Old Sec. Md. 225	0.10
Md. 867-A	8	31 S	Md. 228 to Md. 228 W. of Berry	Old Section Md. 228	0.67
Md. 867-B	8	31 S	Sec. of Old Md. 228 W. of Waldorf	Old Md. 228	0.20
Md. 868-A	8	38 S	U.S. 301 to Md. 234 at Allens Fresh	Old Md. 234	0.36
Md. 868-A	18	15 S	Old Section Md. 234 at Allens Fresh	Old Md. 234	0.30
Md. 868-B	8	38 S	Md. 234 E. of Allens Fresh Run to Md. 234	Old Md. 234	2.21
Md. 868-B	18	15 S	Old Sec. Md. 234 N. of Coffee Hill	Old Md. 234	0.45
Md. 868-C	8	38 S	Md. 234 to Md. 234 W. of Wicomico	Old Md. 234	0.47
Md. 868-C	18	15 S	Old Sec. Md. 234 S. of Coffee Hill	Old Md. 234	0.29
Md. 868-D	18	15 S	Old Sec. Md. 234 N. of Brent-Davis Road	Old Md. 234	0.26
Md. 868-D	8	38 S	Road End to Road End at Wicomico with conn. to Md. 234	Old Md. 234	1.23
Md. 868-E	18	15 S	Old Sec. Md. 234 S. of Brent Davis Road	Old Md. 234	0.19
Md. 868-F	18	15 S	Old Sec. Md. 234 at Mechanicsville Road	Old Md. 234	0.21
Md. 868-G	18	21 S	Road End N. of Md. 238 at Chaptico to Md. 234	Old Md. 237	0.57



00121

STATE ROADS COMMISSION OF MARYLAND

HIGHWAY ROUTES AND THEIR COMMON NAMES

ROUTE NUMBER	COUNTY NUMBER	SECTION NUMBER	TERMINI	COMMON NAME	MILEAGE
Md. 870	10	89 S	Md. 383 N.W. of Jefferson to Catoctin Creek	Sec. of Old Md. 383	0.33
Md. 871-A	10	34 S	Md. 17 in Middletown to Road End	Old Md. 17	0.17
Md. 871-B	10	34 S	Md. 17 to Road End Little Catoctin Creek	Old Md. 17	0.30
Md. 871-C	10	34 S	Harley Road to Road End (S. Side of Md. 17 & E. of Md. 383)	Old Md. 17	0.17
Md. 871-D <i>Md. 871-G</i>	10	34 S	Md. 17 N.E. of Burkittsville to Dunkard Church Road <i>Md. 79 To Md 17</i>	Old Md. 17 <i>ROSEMONT PK</i>	0.53 <i>0.95</i>
Md. 872	10	27 S	U.S. 340 W. of Jefferson to U.S. 340 at Catoctin Cr.	Old U.S. 340	1.64
Md. 873	10	99 S	U.S. 15 N. of Emmitsburg to Road End	U.S. 15 Service Road	0.38
Md. 881	12	75 S	Old Sec. of U.S. 1 N. of Poplar Grove	Old U.S. 1	0.65
Md. 883	3	142 S	Old Section Md. 166 Opposite Catonsville High School	Old Md. 166	0.11
Md. 884	3	98 S	Md. 45 S. of Penna. State Line to Road End	Old Md. 439	0.39
Md. 885	3	97 S	Md. 45 N. of Penna. Line to Road End	Old Md. 409	0.23
Md. 886	3	138 S	Md. 131 to Road End E. of I-83	Old Md. 131	0.11
Md. 888-A	3	6 S	Old Sec. of U.S. 1 Alt. S. of Balto. Beltway	Old U.S. 1 Alt.	0.06
Md. 888-B	3	6 S	Old Sec. of U.S. 1 Alt. N. of Balto. Beltway	Old U.S. 1 Alt.	0.04



00122


STATE ROADS COMMISSION OF MARYLAND
 HIGHWAY ROUTES AND THEIR COMMON NAMES

ROUTE NUMBER	COUNTY NUMBER	SECTION NUMBER	TERMINI	COMMON NAME	MILEAGE
Md. 889	3	140 S	Md. 137 Mt. Carmel Road to Road End	Old Md. 137	0.15
Md. 890	3	144 S	U.S. 140 Westerly to Road End	Slade Avenue	0.42
Md. 891	3	146 S	Hammonds Ferry Road to end SRC Maintenance	Hollins Ferry Road & Edna Avenue	0.56
Md. 895	15	9 S	U.S. 29 to Md. 650 at White Oak	<i>Lackwood Drive</i>	0.85
Md. 895-A	15	9 S	U.S. 29 to Road end S. of Northwest Branch	Old U.S. 29	0.05
Md. 896	7	68 S	Penna. State Line to Delaware State Line	Strickersville-Mechanicsville Road	0.21
Md. 897	15	179 S	Md. 650 N. of White Oak to Road End with connection to Md. 196	<i>Milestone Drive</i>	0.61
Md. 898	15	181 S	Nelson St. to Road End E. of U.S. 240 in Rockville	Old Md. 28	0.14
Md. 899	15	196 S	Md. 28 to Md. 28 E. of Quince Orchard	Old Md. 28 <i>AMERICAN WAY</i>	0.31
Md. 900	15	194 S	Old Sec. of Md. 112 E. Side of Seneca Cr. at Seneca	Old Md. 112	0.45
Md. 901	15	195 S	Md. 121 to end SRC Maint.	<i>Clarksburg Spur</i>	0.73
Md. 902	15	197 S	Beltsville Road N.E. of White Oak to Road End	Deer Park Drive	0.15
<i>← Back of bk.</i> Md. 912	7	40 S	<i>Md. 282 to Road end. in Earlville</i>	<i>old Md. 282</i>	<i>0.09</i>
Md. 912-A	7	40	<i>Md. 282 to Md. 282 just N. of Earlville</i>	<i>old Md. 282</i>	<i>0.57</i>
Md. 913	7	22	<i>Md. 267 to Road end in Charlestown</i>	<i>old Md. 267</i>	<i>0.19</i>

1 2

SECRET

SECRET



STATE ROADS COMMISSION OF MARYLAND

HIGHWAY ROUTES AND THEIR COMMON NAMES

00123

ROUTE NUMBER	COUNTY NUMBER	SECTION NUMBER	TERMINI	COMMON NAME	MILEAGE
<i>Md. 917</i>	<i>2</i>	<i>122S</i>	<i>old sec. of Md 175 (S side of Md. 175 E. of B/W Exp.)</i>	<i>Old Md. 175</i>	<i>1.75</i>
Md. 925	8	12 S	U.S. 301 N. of White Plains to Md. 5 at Waldorf	Old U.S. 301	2.69
Md. 942	1	42 P	Potomac River Bridge in Cumberland	George Washington Crossing Bridge	0.06
Md. 951 <i>MD 967</i>	1	49 S	Old Sec. of Md. 53 N. of Cresaptown <i>MD 414 TO BEECH RD</i>	Old Sec. Cresaptown Rd. <i>OLD BRANCH AVE</i>	0.23
Md. 971 <i>Md 972</i>	16	108 S	Md. 714 N. of Andrews Field to Road End <i>SILVER HILL RD, TO MARLBORO PIKE</i>	Old Md. 714 <i>OLD SILVER HILL RD,</i>	0.19
Md. 972-A	16	90 S	Md. 4 Bus. to Md. 458 at District Heights	Old Md. 458	0.43
Md. 973-A	16	92 S	Md. 459 W. of Cheverly to E. Side B & O RR	Old Md. 459	0.08
Md. 973-B	16	92 S	Md. 459 W. of Cheverly to W. Side B & O RR	Old Md. 459	0.09
Md. 974	16	144 S	Old Section Md. 556 S. of U.S. 50	Old Md. 566	0.15
Md. 975	16	143 S	Md. 414 to Md. 414 (E. Side of Md. 414 & S. of Md. 5)	Old Md. 414	0.11
Md. 976-A	16	35 S	Old Sec. of U.S. 1 at Rosaryville	Old Sec. U.S. 301	0.22
Md. 976-B	16	34 S	U.S. 301 to Road End S. of Md. 214	Old U.S. 301	0.31
Md. 977-A	16	50 S	Md. 202 to Road End W. of Western Branch	Old Md. 202	0.11
Md. 977-B	16	50 S	Md. 202 to Road End E. of Western Branch	Old Md. 202	0.30
Md. 978-A	16	64 S	Md. 214 W. of Hall to Md. 214 E. of Hall	Old Md. 214	0.79
Md. 978-B	16	64 S	Md. 214 E. of Hall to U.S. 301 (N. Bound Lane)	Old Md. 214	0.53



00129

STATE ROADS COMMISSION OF MARYLAND
HIGHWAY ROUTES AND THEIR COMMON NAMES

ROUTE NUMBER	COUNTY NUMBER	SECTION NUMBER	TERMINI	COMMON NAME	MILEAGE
Md. 978-C	16	65 S	U.S. 301 (N.B. Lane) to Md. 214	Old Md. 214	0.36
Md. 979	16	182 S	U.S. 1 (S.B. Lane) to U.S. 1 (N.B. Lane)	Main Street	0.06
Md. 981	13	59 S	Md. 175 to Md. 175 at Jefferson	Old Md. 175	0.31
Md. 982	13	58 S	U.S. 29 to Road End N. of Columbia	Old U.S. 29	0.55
Md. 983	13	49 S	Whiskey Bottom Road to Prince Georges County Line	Old Md. 216	1.43
Md. 984	13	66 S	Service Road on S. Side of U.S. 40 E. of Md. 99	Service Road	0.00
Md. 990-B	23	53 S	Greenway Dr. to Presbyterian Cemetery Pocomoke	Cypress Lane	0.14
Md. 990-C	23	53 S	U.S. 113 to Road End in Pocomoke City	(None Given)	0.18
Md. 991	22	50 S	Wicomico River Bridge on Main St. in Salisbury	Main Street	0.02
Md. 903-A	15	97S	Marjory Ln (Co. 2158) to 300' northwest of Md. 614 East of Glen Echo	Service Rd. "A"	0.30
Md. 903-B	15	97S	Braeburn Pkwy. (Co. 847) to Pyle Road (Co. 2180)	Service Rd. "B"	0.12
Md. 903-C	15	97S	Md. 190 (River Rd.) to Road end (NE side of Md. 190)	Braeburn Pkwy.	0.22
Md. 903-D	15	97S	Orkney Pkwy. (Co. 342) to Road end (SW side of Md. 190)	Service Rd. "D"	0.12
Md. 903-E	15	97S	Co. 3452 (Aiston Hobbside) to Nevis Rd. (Co. 849)	Service Rd. "E"	0.12
Md. 903-F	15	97S	Md. 190 (River Road) to Road end (NE side of Md. 190)	Service Rd. "F"	0.12
Md. 903-G	15	97S	Md. 190 (River Road) to Road end (SW side of Md. 190)	Service Rd. "G"	0.08
Md. 905	15	200S	Md. 118 (East I-705) to Road end	Md. 118 svc. rd.	0.23
Md. 906	15	202S	IPSWICH Rd (Co. 1552) to Kingswood Rd (Co. 1205) (W of I-495)	Old Georgetown Rd.	0.13
MD 904 CL			MD 32 NORTH TO ROAD END	NELSON Rd.	0.58

