


Road Transfer History

Porter

FILE_NO	ROUTE	DISTRICT	COUNTY	LENGTH	TERMINI	MUN_NAME	MUN_NO	TRAN_TYP	REQUEST	AGREE	MOA	DEED
		1	23	0.96	CHURCH STREET: FROM US 113 TO S/E CORP LIMITS OF SNOW HILL	SNOW HILL	139	MS	DISTRICT ENGINEER	09/01/64	09/14/64	/ /
85531		1	23	0.88	WASHINGTON ST: FROM US 113 TO S/E CORP LIMITS OF SNOW HILL	SNOW HILL	139	SM	DISTRICT ENGINEER	09/01/64	09/14/64	/ / ✓
85533		2	7	0.09	REL MARLEY ROAD: US 40 NORTH TO CONN WITH OLD MARLEY ROAD		0	SC		03/28/66	03/28/66	/ / ✓
85533		2	7	0.16	MARLEY ROAD: FROM US 40 SOUTH TO ROAD END		0	SC		03/28/66	03/28/66	/ / ✓
85534		3	16	0.05	REL SLIGO MILL RD: FROM MD 650 TO EXISTING SLIGO MILL RD		0	SC		03/29/66	04/27/66	/ / ✓
		1	23	0.31	BAY ST BETWEEN US 113 & MD 365 AT PENNSYLVANIA RR CROSSING	SNOW HILL	139	MS	MAYOR OF SNOW HILL	07/15/66	08/09/66	/ / ✓
85535		6	21	0.26	REL LOCKWOOD RD: FROM MD 63/MD 68 TO S LIMITS OF WILLIAMSPORT	WILLIAMSPORT	157	SM	DISTRICT ENGINEER	10/05/66	10/05/66	/ / ✓
85535		6	21	0.53	MD 63/MD 68: CONOCOCHIEAGUE ST: FROM STA 14+50 TO STA 42+74	WILLIAMSPORT	157	SM	DISTRICT ENGINEER	10/05/66	10/05/66	/ / ✓
85535		6	21	0.05	WASHINGTON AVE: FROM POTOMAC ST TO N CORP LIM OF WILLIAMSPORT	WILLIAMSPORT	157	SM	DISTRICT ENGINEER	10/05/66	10/05/66	/ / ✓
85536		6	21	0.13	YORK ROAD: FROM PIPER LANE TO LONGVIEW LANE		0	SC	DISTRICT ENGINEER	01/23/67	01/23/67	/ / ✓
85536		6	21	0.10	PIPER ROAD: FROM STATION 9+50 TO STATION 15+00		0	SC	DISTRICT ENGINEER	01/23/67	01/23/67	/ / ✓
85536		6	21	2.45	REL NURSERY RD: FROM HOPEWELL RD. TO W. OAKRIDGE RD. / CONN. E & W		0	SC	DISTRICT ENGINEER	01/23/67	01/23/67	/ / ✓
		2	7	0.37	MAULDLIN AVENUE: FROM THOMAS AVENUE TO MD 7	NORTHEAST	112	MS	SPECIAL ATTORNEY, SRC	01/30/67	01/30/67	/ / ✓
		1	23	2.31	STEPHEN DECATUR HWY: END OF ST. MNT. S/O 376-BEGIN. / ASSA. ISL		0	CS	CHIEF ENGINEER	03/08/67	03/08/67	/ / ✓
		7	10	1.73	RAVEN ROCK RD: FR MD 491 @ WASH. CO. LN. N. - WASH. CO. LN. @ FT. RITCHE		0	CS	DISTRICT ENGINEER	03/27/67	03/27/67	/ / ✓
		7	10	1.04	SOUDER RD: FROM MD 7 @ ROSEMONT TO MD 464 @ BRUNSWICK		0	CS	DISTRICT ENGINEER	03/27/67	03/27/67	/ / ✓
		5	2	0.63	AQUAHART ROAD: FROM MD 3 TO OAKWOOD ROAD		0	CS		04/03/67	04/03/67	/ / ✓
NO COPY OF AGREEMENT IN OUR FILES		5	2	0.74	OAKWOOD ROAD: FROM MD 177 TO AQUAHART ROAD		0	CS		04/03/67	04/03/67	/ / ✓
NO COPY OF AGREEMENT IN OUR FILES		3	16	0.15	WATER ST: FROM MD 408 TO S/O BRIDGE OVER WESTERN BRANCH	UPPER MARLBORO	150	SM		04/11/67	05/01/67	/ / ✓
85537		5	2	2.56	HAMMONDS FERRY ROAD: MD 170 TO S/O MD 176		0	CS		05/08/67	05/08/67	/ / ✓
CONSTRUCTION CONTRACT		6	21	0.71	INDUSTRIAL BLVD (1ST STAGE OF CONSTR): FROM US 11 TO MD 63		0	CA		05/19/67	05/19/67	/ / ✓
		6	21	0.17	SER. ROAD - FROM NORTH SIDE OF US 11 TO ROAD END		0	SC		06/06/67	06/06/67	/ / ✓
		6	21	0.67	REL. HOPEWELL: FROM N LIMITS OF WILLIAMSPORT TO STA 13+50		0	SC		06/06/67	06/06/67	/ / ✓
		6	21	0.08	LOCKWOOD RD: FROM S LIM OF WILLIAMSPORT TO END OF CONSTRUCT		0	SC		06/06/67	06/06/67	/ / ✓
		6	21	0.86	BOYO ROAD: FROM STATION 18+00 TO STATION 59+92		0	SC	DISTRICT ENGINEER	04/16/68	04/22/68	/ / ✓
		6	21	0.27	REL CREEK RD: FROM REL SANDY MILE RD E TO END RECONSTRUCTION		0	SC	DISTRICT ENGINEER	04/16/68	04/22/68	/ / ✓
		6	21	0.31	TIMBER RIDGE RD: FR CO 38 UNDER I-70 TO EXIST TIMBER RIDGE RD		0	SC	DISTRICT ENGINEER	04/16/68	04/22/68	/ / ✓
		6	21	0.78	REL COVE RD: FR EXIST SEC COVE RD ON N/S I-70 E TO BOYO RD		0	SC	DISTRICT ENGINEER	04/16/68	04/22/68	/ / ✓
		6	21	0.39	BIG SPRING/CLR SPRING RD: CLR SPRING N OVER I-70 TO END CONS		0	SC	DISTRICT ENGINEER	04/16/68	04/22/68	/ / ✓
		6	21	0.37	REL SANDY MILE RD: FR S/O NEW US 40 N OVER 40 TO END CONSTR		0	SC	DISTRICT ENGINEER	04/16/68	04/22/68	/ / ✓
		6	21	0.48	MENNONITE CHURCH RD: FROM STA 7+50 TO LIMIT OF WORK STA 32+00		0	SC	DISTRICT ENGINEER	04/16/68	04/22/68	/ / ✓
		6	21	0.80	REL RELSEY RD: FROM REL RELSEY RD E TO REL SANDY MILE ROAD		0	SC	DISTRICT ENGINEER	04/16/68	04/22/68	/ / ✓
		6	21	0.29	REL CREEK RD: FROM STATION 1+36.54 TO STATION 16+76.86		0	SC	DISTRICT ENGINEER	04/16/68	04/22/68	/ / ✓
		6	21	0.14	SER RD B: FROM W/S OF MD 68 TO STATION 18+25		0	SC	DISTRICT ENGINEER	04/16/68	04/22/68	/ / ✓




6	21	0.19 SANDY MILE RD: FR MD 144 STA 0+00 N TO END CONSTR @STA 10+00		0 SC	DISTRICT ENGINEER	04/16/68 04/22/68	/ /
6	21	0.14 MCCOYS FERRY/COVE RD CONN: FROM MCCOYS FERRY RD TO COVE RD		0 SC	DISTRICT ENGINEER	04/16/68 04/22/68	/ /
6	21	0.41 ERNESTVILLE RD: FROM REL AT STA 8+00 TO END @ STA 29+00		0 SC	DISTRICT ENGINEER	04/16/68 04/22/68	/ /
6	21	0.47 REL CREEK RD: FR 0.84 MI E/O GREEN LN E TO 0.16 MI S/O US.40		0 SC	DISTRICT ENGINEER	04/16/68 04/22/68	/ /
6	21	0.25 REL CREEK RD: FROM REL CREEK RD EAST TO STATION 15+71.80		0 SC	DISTRICT ENGINEER	04/16/68 04/22/68	/ /
6	21	0.32 WALNUT PNT RD: FROM STATION 11+00 N TO STATION 28+00		0 SC	DISTRICT ENGINEER	04/16/68 04/22/68	/ /
6	21	0.25 RIDGE ROAD: FROM 0.11 MI S/O I-70 NORTH TO I-70		0 SC	DISTRICT ENGINEER	04/16/68 04/22/68	/ /
6	21	0.11 SERVICE RD A: FROM MD 68 @ STATION 0+75 TO STATION 6+31		0 SC	DISTRICT ENGINEER	04/16/68 04/22/68	/ /
7	13	0.31 VIEW TOP ROAD: FRDM HIGH POINT ROAD TO ROAD END		0 SC	DISTRICT ENGINEER	05/08/68 05/08/68	/ /
7	13	0.20 NORTHFIELD RD: FRDM ST JOHNS LANE TO EXIST NORTHFIELD ROAD		0 SC		05/08/68 05/08/68	/ /
5	2	1.40 ANNAP JCT RD S FROM EXISTING MD 32 AT HO CO LINE TO FT MEAD		0 CS	CHAIRMAN, SRC	05/23/68 05/23/68	/ /
1	19	0.12 COLL BACKBONE RD:FR E CORP LIMITS*PRINCANNE TO BEG.*U OF MD		0 CS	DEPUTY DIRECTOR - CHEIF ENGINEER	08/22/68 08/22/68	/ /
1	19	0.10 BROAD ST: FROM MD 675 TO EAST CORP LIMITS OF PRINCESS ANNE	PRINCESS ANNE	123 MS	BUREAU OF HWY STATISTICS	09/06/68 09/06/68	/ /
7	13	0.92 TOLL HOUSE RD: FRDM E/O US 29 TO OLD COLUMBIA PIKE		0 SC	DISTRICT ENGINEER	02/11/69 02/11/69	/ /
7	13	0.40 SERVICE ROAD: FROM MD 103 SE TO MULLINEAU ROAD		0 SC	DISTRICT ENGINEER	02/11/69 02/11/69	/ /
7	13	0.58 VOLLMERHAUSEN RD: FROM EXISTING MD 32 W TO GUILFORD/SAVAGE		0 SC	BUREAU OF HWY STATISTICS	04/16/69 04/16/69	/ /
5	2	0.00 CATHERINE AVE FROM EXISTING MOUNTAIN RD TO OLD ANNAPOLIS RD		0 SC		05/14/69 05/14/69	/ /
6	11	1.24 HOYES ROAD: FROM MD 42 S TO US 219		0 CS	DISTRICT ENGINEER	12/03/69 12/03/69	/ /
6	21	0.16 ACCESS RD: FROM HALFWAY BLVD TO MANSE AV S/D HAGERSTOWN		0 SC	DISTRICT ENGINEER	02/11/70 02/11/70	/ /
3	15	0.68 JEFFERSON ST FROM MONTGOMERY AVE NEAR BUREN ST TO PARK AVE	ROCKVILLE	130 MS	DISTRICT ENGINEER	03/04/70 03/04/70	/ /
1	22	0.10 SOUTH FOURTH STREET FROM MD 675 TO MD S4	DELMAR	43 SM	DISTRICT ENGINEER	03/04/70 03/04/70	/ /
3	15	0.30 SER RD: ON W/S OF MD 28 FROM N VIERS MILL RD TO BALT RD	ROCKVILLE	130 SM	DISTRICT ENGINEER	03/18/70 03/18/70	/ /
3	15	0.22 REL AVERY ROAD: FROM REL MD 28 TO EXISTING AVERY ROAD	ROCKVILLE	130 SM	DISTRICT ENGINEER	03/18/70 03/18/70	/ /
1	19	0.24 SER RD I- ON EAST SIOE US 13 AT GREENHILL		0 SC	DISTRICT ENGINEER	04/08/70 04/08/70	/ /
4	3	0.20 KEECH ROAD: FRDM GUN ROAD E TO END OF R/W @ STATION 11+75		0 SC		07/07/70 07/07/70	/ /
4	3	0.33 SULFUR SPRING ROAD: FROM LOW @ STA 31+50 E TO STA 14+00		0 SC		07/07/70 07/07/70	/ /
4	3	0.84 REL SULFUR SPRING RD:FROM LOW @STA 20+00 E TO LOW @STA 64+36		0 SC		07/07/70 07/07/70	/ /
4	3	0.07 BENSON AVE: FROM REL SULFUR SPRING RD N TO LOW @STA 9+49.78		0 SC		07/07/70 07/07/70	/ /
4	3	0.17 DEWITT RD: FROM BENSON AVE (STA 8+94.01) EAST TO STA 0+00		0 SC		07/07/70 07/07/70	/ /
4	3	0.16 SERVICE RD A: FRDM REL SULFUR SPRING RD NORTH TO STA 6+58.85		0 SC		07/07/70 07/07/70	/ /
4	3	0.06 SERVICE RD B: FROM SERVICE RD A WEST TO LOW AT STA 3+18		0 SC		07/07/70 07/07/70	/ /
4	3	0.06 SULFUR SPRING RD CONN: FR REL SULFUR SPRING RD N TO STA 0+00		0 SC		07/07/70 07/07/70	/ /
4	3	0.24 WOODSIDE AVE: FROM VERA AVE SOUTH TO LOW AT STA 13+10.73		0 SC		07/07/70 07/07/70	/ /



THE ABOVE IS AN CONSTRUCTION AGREEMENT

4	3	0.08 POTOMAC AVE: FROM LOW @ STA 9+57.91 S TO LOW @ STA 13+82.95		0 SC		07/07/70 07/07/70 / / ✓
4	3	0.38 DIAMOND PT RD: FROM ORIOLE AVE EAST TO MD 150		0 SC	BUREAU OF SPECIAL SERVICES	07/08/70 07/08/70 / / ✓
6	1	0.00 FREDERICK STREET OVERPASS	CUMBERLAND	4I SM	CUMBERLAND CITY COUNCIL	12/16/70 12/16/70 / / ✓
6	2I	0.24 MT LENA RD: FR LOW @ STA 9+91.75 SW ACROSS I-70 TO STA 2+50		0 SC	DISTRICT ENGINEER	02/17/71 02/17/71 / / ✓
6	2I	0.34 BOWER AVE: FROM I-70 (STA 0+00) S TO L O W AT STA 7+00		0 SC	DISTRICT ENGINEER	02/17/71 02/17/71 / / ✓
6	2I	1.49 MIDDLESBURG PK: FROM A PNT S/O SHOWALTER RD TO THE PALINE		0 CS	DISTRICT ENGINEER	02/17/71 02/17/71 / / ✓
6	2I	0.46 BLACKROCK/RIDENOUR CONN: WI70 STA 59+48.25 L O W RIDNOUR E170		0 SC	DISTRICT ENGINEER	02/17/71 02/17/71 / / ✓
6	2I	0.31 BLKRRK/STOTMEYER: FR: STA8+20.55-7+05.44 & STA12+65.11-27+14.38		0 SC	DISTRICT ENGINEER	02/17/71 02/17/71 / / ✓
6	2I	0.17 DUNKARD CH RD: FROM I-70 SOUTH TO L O W AT STATION 2+84		0 SC	DISTRICT ENGINEER	02/17/71 02/17/71 / / ✓
6	2I	0.30 BEAVER CRK RD: FR LOW @ STA 6+50 SE OVER I-70 TO LOW @ STA9+50		0 SC	DISTRICT ENGINEER	02/17/71 02/17/71 / / ✓
5	2	1.10 TICK NECK RD: SOUTH FROM OLD MOUNT RD TO MAGDTHY PEACH RD		0 SC	DISTRICT ENGINEER	03/17/71 03/17/71 / / ✓
I	23	0.07 N NINTH ST: BETWEEN MD 378 AND MD 528	OCEAN CITY	IIS MS	DISTRICT ENGINEER	05/05/71 05/05/71 / / ✓
4	3	0.06 SERVICE RD 8: FROM SER RD A W TO LOW AT STA 3+18		0 CS		09/21/71 11/05/71 / / ✓
3	16	0.22 SER RD: FROM STA 10+38 TO STA 11+01.17 BK STA 99+01.32		0 SC	DISTRICT ENGINEER	05/10/72 05/10/72 / / ✓
3	16	0.29 OLD GUNPOWDER RD: FROM STATION 8+50 TO STATION 24+100		0 SC	DISTRICT ENGINEER	05/10/72 05/10/72 / / ✓
3	16	0.21 REL SELLMAN RD: FROM STATION 0+22 EAST TO STATION 11+40.36		0 SC	DISTRICT ENGINEER	05/10/72 05/10/72 / / ✓
3	16	0.33 SER RD: FROM STATION 0+00 TO STATION 17+40.20		0 SC	DISTRICT ENGINEER	05/10/72 05/10/72 / / ✓
3	16	0.04 EX FAIRLAND RD: FROM STATION 8+76 TO STATION 11+07.92		0 SC	DISTRICT ENGINEER	05/10/72 05/10/72 / / ✓
3	16	0.15 SANDY SPRING RD: FROM L O W @ STA 24+50 W TO STA 22+95.22		0 SC	DISTRICT ENGINEER	05/10/72 05/10/72 / / ✓
3	16	0.51 REL FAIRLAND RD: FROM STA 0+10 WEST TO L O W AT STA 27+25		0 SC	DISTRICT ENGINEER	05/10/72 05/10/72 / / ✓
3	16	0.70 REL CONTEE: STA 98+435 STA 102+33 & FR STA 103+885 109+55.41		0 SC	DISTRICT ENGINEER	05/10/72 05/10/72 / / ✓
3	16	0.04 SER RD: FROM OLD POWDER MILL ROAD TO BELTSVILLE ROAD		0 SC	DISTRICT ENGINEER	05/10/72 05/10/72 / / ✓
3	16	0.07 SWEITZER RD: FR L O W @ STA 6+50 N REL MD 198 @ STA 10+00		0 SC	DISTRICT ENGINEER	05/10/72 05/10/72 / / ✓
3	16	0.03 HAINES RD: FROM STA 5+07 NORTH TO L O W AT STA 6+50		0 SC	DISTRICT ENGINEER	05/10/72 05/10/72 / / ✓
3	16	0.02 KENNY ST: FROM STA 30+09 TO LOW AT STA 31+20 (799-12-372)		0 SC	DISTRICT ENGINEER	05/10/72 05/10/72 / / ✓
3	16	0.02 EXISTING VAN DUSEN RD CONN: FROM STA 0+12 TO STA 1+40		0 SC	DISTRICT ENGINEER	05/10/72 05/10/72 / / ✓
3	16	0.10 REL SPRING HILL RD: FR L O W STA 51+00 E TO L O W STA 56+50		0 SC	DISTRICT ENGINEER	05/10/72 05/10/72 / / ✓
3	16	0.18 SER RD: FROM 34TH PLACE TO MONTGOMERY ROAD		0 SC	DISTRICT ENGINEER	05/10/72 05/10/72 / / ✓
3	16	0.53 REL BELTSVILLE RD: FROM STA 10+52 NORTH TO STA 27+49.52		0 SC	DISTRICT ENGINEER	05/10/72 05/10/72 / / ✓
3	16	0.03 CHERRY LN CONN: FROM STAT 0+65 STA 2+05.76 (P799-9-372)		0 SC	DISTRICT ENGINEER	05/10/72 05/10/72 / / ✓
3	16	0.05 ASHFIELD RD: FROM STATION 0+19 TO STATION 2+50 (P799-12-372)		0 SC	DISTRICT ENGINEER	05/10/72 05/10/72 / / ✓
3	16	0.15 BROOKLYN BRDG RD: FROM STA 45+07.50 TO L O W @ STA 53+00		0 SC	DISTRICT ENGINEER	05/10/72 05/10/72 / / ✓
3	16	0.28 CHERRY HILL RD: FROM STATION 83+12.09 TO STATION 98+12		0 SC	DISTRICT ENGINEER	05/10/72 05/10/72 / / ✓



CONSTRUCTION CONTRACT

3	16	0.66 REL VAN DUSEN RD: FROM STA 7+25 EAST TO L O W @ STAT 42+00		0 SC	DISTRICT ENGINEER	05/10/72	05/10/72	/ / L
6	21	0.40 INTERSTATE INDUSTRIAL PARK RD:FR 0.9MI S/O US 11 S FOR 0.49		0 CA		05/24/72	05/24/72	/ / L
4	3	0.00 BR 3250 SB & IT'S APPROACHES ON SB MD 787 NEAR GOL RING MALL		0 CS	DISTRICT ENGINEER	06/08/72	06/08/72	/ / L
7	10	0.17 BOLLINGER LN: FROM MD 81 TO ROUZERS LANE	THURMONT	146 SH	DISTRICT ENGINEER	07/24/72	08/28/72	/ / L
2	5	0.21 FRANKLIN ST: FROM FIFTH AVENUE EAST TO SEVENTH STREET	DENTON	44 MS	DISTRICT ENGINEER	08/30/72	08/30/72	/ / L
2	5	0.26 GAY ST: FROM SIXTH STREET EASTERLY	DENTON	44 MS	DISTRICT ENGINEER	08/30/72	08/30/72	/ / L
1	22	0.12 ACCESS RD: FROM LITTLE WATER STREET TO TAYLOR STREET	SHARPTOWN	137 MS	DISTRICT ENGINEER	09/13/72	09/13/72	/ / L
1	22	0.14 STATE ST: FROM FERRY STREET TO TAYLOR AVENUE	SHARPTOWN	137 MS	DISTRICT ENGINEER	09/13/72	09/13/72	/ / L
1	22	0.30 TAYLOR ST: FROM STATE STREET TO LITTLE WATER STREET	SHARPTOWN	137 MS	DISTRICT ENGINEER	09/13/72	09/13/72	/ / L
3	15	0.46 MONTGOMERY AVE: FROM MD 355(WISCONSIN AVE)TO MD 410(E/W HWY)		0 CS		11/13/72	11/13/72	/ / L
7	6	0.22 RAILROAD AVE: FROM MD 32 TO NORTHEAST CORPORATE LIMITS	WESTMINSTER	155 MS	CITY OF WESTMINSTER	01/08/73	02/15/73	/ / L
6	1	0.50 PRATT ST: FROM END OF ST MAINT NEAR LEE ST GARRET COUNTY LN LUKE		94 MS	CHIEF ENGINEER	02/28/73	03/16/73	/ / L
3	16	0.06 KILMER ST: FROM OLD LANDOVER ROAD TO MD 202		0 SC	DISTRICT ENGINEER	05/18/73	01/22/74	/ / L
3	16	0.09 WILKERSON DR: FROM MD 414 TO PARK BLVD		0 SC	DISTRICT ENGINEER	05/18/73	01/22/74	/ / L
3	16	0.11 ACTION RD: FROM HENDERSON ROAD TO KEPPLER ROAD		0 SC	DISTRICT ENGINEER	05/18/73	01/22/74	/ / L
4	3	0.27 KELSO DR: FROM GOLDEN RING ROAD TO ROAD END SW/O MD 695		0 SC	DISTRICT ENGINEER	06/01/73	06/01/73	/ / L
3	15	2.80 NEWHAMPSHIRE AVE: FROM BRIGHTON OAM ROAD TO MD 97		0 CS	DISTRICT ENGINEER	10/09/73	10/09/73	/ / L
3	15	3.06 RIVER RD: FR CO 780 @ END OF SHA MAINT ON MD 190 TO MD 112		0 CS	DISTRICT ENGINEER	10/09/73	10/09/73	/ / L
3	15	6.30 CLOPPERS RD: FROM MD 124 TO JCT OF MD 121 AT BOY05		0 CS	DISTRICT ENGINEER	10/09/73	10/09/73	/ / L
4	12	0.24 SMITH RD: FR STA 15+75.05 TO STA 2+94.32 (CONTR#H 335-3-420)		0 SC	DISTRICT ENGINEER	02/20/74	03/20/74	/ / L
4	3	0.03 CONNECTING RD: FROM BLETZER ROAD TO RAYMOND AVENUE		0 SC	DISTRICT ENGINEER	07/22/74	07/22/74	/ / L
4	3	0.41 BEACHWOOD RD: FROM EXISTING RD SW TO OLD NORTH POINT ROAD		0 SC	DISTRICT ENGINEER	07/22/74	07/22/74	/ / L
4	3	0.01 ORIOLE AVE: FROM CUL-DE-SAC AT S END OF ORIOLE AVE TO MD 150		0 SC	DISTRICT ENGINEER	07/22/74	07/22/74	/ / L
4	3	0.59 DIAMOND PT RD:FROM MD 150(EASTERN BLVD)TO ENTR OF TRAILER PK		0 SC	DISTRICT ENGINEER	07/22/74	07/22/74	/ / L
4	3	0.62 COVE RD: FROM GLENHURST RD TO OLD NORTH POINT ROAD		0 SC	DISTRICT ENGINEER	07/22/74	07/22/74	/ / L
4	3	0.10 EDGEWATER PLACE: FROM RELOCATED COVE RD NW TO END SHA CONSTR		0 SC	DISTRICT ENGINEER	07/22/74	07/22/74	/ / L
4	3	0.31 TRAPPE RD: FROM ACCESS ROAD SOUTHWEST TO NORTH POINT BLVD		0 SC	DISTRICT ENGINEER	07/22/74	07/22/74	/ / L
4	3	0.18 NORRIS LA: FROM STA 96+90.00 TRAPPE RD TO EXISTING NORRIS LN		0 SC	DISTRICT ENGINEER	07/22/74	07/22/74	/ / L
4	3	0.17 FISCHER RD: FR STA 3+40.84 ON BEACHWOOD RD TO EXIST FISCHER		0 SC	DISTRICT ENGINEER	07/22/74	07/22/74	/ / L
3	15	0.47 QUINCE ORCHARD RD: FROM MD 117 & MD 124 TO I-270		0 CS	DISTRICT ENGINEER	10/28/74	10/28/74	/ / L
5	2	0.65 DOVER RD: MD 2 TO 0.17 MI EAST OF ARUNDEL EXPRESSWAY		0 SC	STATE ROADS COMMISSION	11/01/74	11/01/74	/ / L
1	22	0.92 OUTTEN RD: FROM PARKER ROAD TO KELLY ROAD		0 SC	DISTRICT ENGINEER	06/16/75	06/16/75	/ / L
7	10	0.27 RIDGEVILLE BLVD: FROM MD 808A TO MD 808C (RIDGE AVE)	MOUNT AIRY	103 MS	DISTRICT ENGINEER	04/05/76	04/20/76	/ / L



77

7	13	0.57 MARTIN RD (SER.RD.A): FROM N/O BRADLEY LN TO S/O TANAGER LN	0 SC	DISTRICT ENGINEER	07/20/76 05/27/77 05/27/77
1	22	0.54 REL N SCHUMAKER RD: FROM NORTH SCHUMAKER TO REL JOHNSON ROAD	0 SC	DISTRICT ENGINEER	08/04/76 08/05/76 / / L
1	22	0.37 JOHNSON RD: STA110+50 @ JOHNSON RD TO 130+00 @ EXST JOHNSON RD	0 SC	DISTRICT ENGINEER	08/04/76 08/05/76 / / L
1	22	0.26 NUTTERS CROSS RD: FROM STA 113+50 TO STA 127+61 @ JOHNSON RD	0 SC	DISTRICT ENGINEER	08/04/76 08/05/76 / / L
1	22	0.08 REL HOBBS RD: FROM STA 0+1S TO STA 4+37 @ MERRITT MILL RD	0 SC	DISTRICT ENGINEER	08/05/76 08/05/76 / / L
7	13	0.57 SERVICE RD A: (MARTIN RD) FROM N/O BRADLEY LN TO S/O TANAGER	0 SC		08/25/76 05/27/77 05/27/77
1	22	0.67 CEDAR LN EXT: FR FRUITLAND TWN LIM TO DIVISION ST RECINDEO FRUITLAND	61 SM	DISTRICT ENGINEER	10/18/76 10/19/76 / / L
7	10	0.63 FRONTAGE RD: FROM BILL MOXLEY RD WEST TO SOUTH WOODVILLE RD	0 SC	DISTRICT ENGINEER	10/27/76 10/27/76 08/24/76
7	10	0.63 MILLBOTTOM RD: FROM MD 27 NW TO A CUL-DE-SAC	0 SC	DISTRICT ENGINEER	10/27/76 10/27/76 08/24/76
7	10	0.64 BARTHOLWS/KEMPTOWN RD: FR MD 144 TO PNT S/O LYNN BURKE RD	0 SC	DISTRICT ENGINEER	10/27/76 10/27/76 08/24/76
7	10	0.08 SOUTH WOODVILLE RD: FROM FRONTAGE ROAD NORTHERLY	0 SC	DISTRICT ENGINEER	10/27/76 10/27/76 08/24/76
7	10	0.39 BILL MOXLEY RD: FROM MD 144 TO PNT SOUTH OF FRONTAGE ROAD	0 SC	DISTRICT ENGINEER	10/27/76 10/27/76 08/24/76
7	10	0.10 (LYNN BURKE RD) FR BARTHOLWS/KEMPTOWN RD TO W/O BART/KEMP	0 SC	DISTRICT ENGINEER	10/27/76 10/27/76 08/24/76
3	15	0.74 WHELAN LANE: FROM MD 121 TO END OF COUNTY MAINTENANCE	0 CS	DISTRICT ENGINEER	04/01/77 04/01/77 / / L
1	22	0.08 SER RD "O": FROM STATION 18+10 TO STATION S37+50	0 SC	DISTRICT ENGINEER	06/30/77 06/30/77 / / L
1	22	0.44 ST LUKES RD: FR S SALSBUARY BY-PASS @ STA 38+90 TO STA 62+71.60	0 SC	DISTRICT ENGINEER	06/30/77 06/30/77 / / L
1	22	0.30 SER RD A: FROM EAST SIDE MD 12 TO STATION 24+00	0 SC	DISTRICT ENGINEER	06/30/77 06/30/77 / / L
1	22	0.09 REL JACKSON RD: FR A PNT OPPO STA 39+50 TO EXIST JACKSON RD	0 SC	DISTRICT ENGINEER	06/30/77 06/30/77 / / L
1	22	0.33 SER RD C: FROM WEST SIDE MD 12 TO STATION 27+70	0 SC	DISTRICT ENGINEER	06/30/77 06/30/77 / / L
1	22	0.18 SER RD B: WEST OF MD 12 TO STATION 31+37.03	0 SC	DISTRICT ENGINEER	06/30/77 06/30/77 / / L
1	22	0.05 OYKES RD: CUL-DE-SAC & GUARDRAILS BOTH E&W OF SALIS BYPASS	0 SC	DISTRICT ENGINEER	06/30/77 06/30/77 / / L
1	22	0.02 SLAB BRIDGE RD: CUL-DE-SAC & GUARORAIL @ DEAO ENO @ STA 22+50	0 SC	DISTRICT ENGINEER	06/30/77 06/30/77 / / L
6	11	0.13 GREEN LANTERN RD: FROM STA S+00 N/O NAT'L FREEWAY STA 12+00	0 SC	DISTRICT ENGINEER	08/08/77 08/08/77 / / L
6	11	1.75 ACCESS RD: FROM STA 91+30 STA 183+48.27 (CONTR#G327-20-619)	0 SC	DISTRICT ENGINEER	08/08/77 08/08/77 / / L
6	11	0.17 LOWER NEW GERMANY RD: FR STA 10+00 STA 19+00 (CON#G327-21-619)	0 SC	DISTRICT ENGINEER	08/08/77 08/08/77 / / L
6	11	0.06 FOSTER INN RD: FR STA 6+75 STA 10+00 (CONTR#G327-35-619)	0 SC	DISTRICT ENGINEER	08/08/77 08/08/77 / / L
6	11	0.75 NEW GERMANY/AVILTON RD: FR STA S+27-STA45+00 (CON#G327-21-619)	0 SC	DISTRICT ENGINEER	08/08/77 08/08/77 / / L
6	11	1.19 DEVILS1/2ACRE RD: FR STA99+61.37 STA.162+50 (CON#G-327-22-619)	0 SC	DISTRICT ENGINEER	08/08/77 08/08/77 / / L
6	11	0.19 BLAINE FRANTZ RD: FR STA 0+00 STA 10+34.57 (CON#G327-18-619)	0 SC	DISTRICT ENGINEER	08/08/77 08/08/77 / / L
6	11	0.21 BLOOMING RDSE RD: FROM STATION 2+00 N/O NATIONAL FREEWAY	0 SC	DISTRICT ENGINEER	08/08/77 08/08/77 / / L
6	11	0.55 WILLIAMS RD: FR STA 0+00 STA 29+18.09 (CONTR#G327-10-11-619)	0 SC	DISTRICT ENGINEER	08/08/77 08/08/77 / / L
6	11	0.42 NOAH FRAZEE RD: FROM STATION 2+76.64 TO STATION 25+00	0 SC	DISTRICT ENGINEER	08/08/77 08/08/77 / / L
6	11	0.49 OLO MORGANTOWN RD: FROM STATION 8+00 TO STATION 34+00	0 SC	DISTRICT ENGINEER	08/08/77 08/08/77 / / L

AGREEMENT RECINDEO!!

86

86

86

86

86

86 MIKE CHANGE THIS RECORD WHY?-SMA



6	11	0.59 SER RD COUNTRY CONN:FR STA10+50-STA41+96.54(G-327-10-11-619)	0 SC	DISTRICT ENGINEER	08/08/77	08/08/77	/ / -
6	11	0.14 SANDSPRING RD: FROM STA 0+00 TO STA 7+25 (CONTR#327-19-619)	0 SC	DISTRICT ENGINEER	08/08/77	08/08/77	/ / -
6	11	0.10 CONNECTOR RD: FR STA 143+00 STA 148+50.78 (CONTR#327-35-619)	0 SC	DISTRICT ENGINEER	08/08/77	08/08/77	/ / ✓
6	11	0.85 GRAVEL HILL RD: FR STA 0+00 STA 39+50 (CONTR#327-10-11-619)	0 SC	DISTRICT ENGINEER	08/08/77	08/08/77	/ / ✓
6	11	0.04 CONNECTOR RD: FR STA 20+16.88 STA 22+50 (CONTR#G327-36-619)	0 SC	DISTRICT ENGINEER	08/08/77	08/08/77	/ / ✓
6	11	0.62 CHESTNUT RIDGE: FROM STATION 12+50 SOUTH TO STATION 45+01.43	0 SC	DISTRICT ENGINEER	08/08/77	08/08/77	/ / ✓
6	11	1.00 NEW GERMANY: FROM STATION 0+00 TO STATION S2+76.12	0 SC	DISTRICT ENGINEER	08/08/77	08/08/77	/ / ✓
6	11	0.27 AMISH RD: FROM STATION 12+50 TO STATION 37+00	0 SC	DISTRICT ENGINEER	08/08/77	08/08/77	/ / ✓
6	11	0.56 PIGS EAR RD: FROM STATION 2+60 TO STATION 32+30	0 SC	DISTRICT ENGINEER	08/08/77	08/08/77	/ / ✓
6	11	0.44 SHADE HOLLOW: FROM STATION 6+15 SOUTH TO STATION 29+56.71	0 SC	DISTRICT ENGINEER	08/08/77	08/08/77	/ / ✓
6	11	0.06 CONNECTOR RD: FROM STA 0+00 TO STA 2+00 (CONTR#G-327-21-619)	0 SC	DISTRICT ENGINEER	08/08/77	08/08/77	/ / ✓
6	11	0.61 ST JOHNS ROCK RD:FROM STA 0+00 TO STA 32+00 (CONTR#G32713619)	0 SC	DISTRICT ENGINEER	08/08/77	08/08/77	/ / ✓
6	11	0.62 REL CHESTNUT RIDGE:FR STA 15+50 STA 54+0143(CONTR#G327-21-619)	0 CS	DISTRICT ENGINEER	12/19/77	12/19/77	/ / ✓
7	10	0.41 MIO TWN/MYERSVLL RD: FROM N/O HILT SUMMERS RD TO S CORP LIM	0 SC		05/10/78	05/05/78	/ / ✓
7	10	0.23 ELLERTON RD: FROM E CORP LIM MYERSVILLE E TO US 40	0 SC		05/10/78	05/05/78	/ / ✓
7	10	0.21 ELLERTON RD:FROM MAIN ST INTERSEC E TO MYERSVILLE CORP LIMIT MYERSVILLE	106 SM	DISTRICT ENGINEER	05/19/78	05/19/78	/ / ✓
7	10	0.55 MAIN ST: FROM S CORP LIM OF MYERSVILLE TO ELLERTON INTERSEC MYERSVILLE	106 SM	DISTRICT ENGINEER	05/19/78	05/19/78	/ / ✓
4	12	0.18 CASTLETON RD: FROM US 1 @ MD 623 SOUTHERLY TO MD 161	0 CS	DISTRICT ENGINEER	10/20/78	11/01/78	/ / ✓
4	12	0.06 CHURCHVILLE RD: FR MD 24 @ MD 22 SW TO MD 24/US 1BU 80ND ST BEL AIR	7 MS	DISTRICT ENGINEER	11/09/78	11/14/78	/ / ✓
2	7	0.27 S QUEEN ST: FROM CORP LIMIT OF RISING SUN NORTHERLY MD 273 RISING SUN	127 MS	DISTRICT ENGINEER	01/05/79	01/08/79	/ / ✓
4	12	0.27 FULFORD AV: FROM MAIN ST 0.02 MI EAST OF EWING STREET BEL AIR	7 MS	TOWN OF BEL AIR	01/08/79	01/16/79	/ / ✓
4	3	5.32 OLO YORK RD: FROM MD 439 0.47 MI E/O I-83 TO 8AL/HAR CO LINE	0 CS	DISTRICT ENGINEER	03/29/79	03/29/79	/ / ✓
1	22	1.30 CEDAR LN & C L EXTENDED: FROM US 13 TO FRUITLAND CITY LIMITS	0 MS	DISTRICT ENGINEER	09/06/79	09/13/79	/ / ✓
1	22	0.02 MOONGLOW RD EXIST: FR LIM WRK STA4+70.79 LIM WRK STA 5+90.79	0 SC	DISTRICT ENGINEER	09/06/79	09/13/79	06/24/ ✓
1	22	0.25 REL MOONGLOW RD: FROM STA 0+12 STA 5+30.79 ON MOONGLOW ROAD	0 SC	DISTRICT ENGINEER	09/06/79	09/13/79	06/24/ ✓
1	22	0.03 CONNECTOR RD: FROM STA 155+50 TO STA 11+05	0 SC	DISTRICT ENGINEER	09/06/79	09/13/79	06/24/ ✓
1	22	0.02 CONNECTOR RD:FR E/O REL MEADOW BRDG RD @ STA145+40 STA45+90	0 SC	DISTRICT ENGINEER	09/06/79	09/13/79	06/24/ ✓
1	22	0.58 ST LUKES RD:FR JACKSON RD ON E PERIMETER OF US13 INTERCHANGE	0 CS	DISTRICT ENGINEER	09/06/79	09/13/79	/ / ✓
1	22	0.06 CUL-DE-SAC GUARDRAIL: N&S OF SALTIS BYPASS DEAO END SEG EDEN	0 SC	DISTRICT ENGINEER	09/06/79	09/13/79	06/24/ ✓
1	22	0.38 MEADOW BRIDGE: FROM S/O SALSBOURY BY-PASS AT STA 40+50 NORTH	0 SC	DISTRICT ENGINEER	09/06/79	09/13/79	12/20/ ✓
7	13	0.00 ACCESS ROAD TO MARRIOTTVILLE ROAD	0 SC	BUREAU OF HWY STATISTICS	10/18/79	10/18/79	04/16/ ✓
5	8	0.33 MATTAWOMAN RD: FROM US 301 S E TO STATION 19+00	0 SC	DISTRICT ENGINEER	12/26/79	12/27/79	11/21/ ✓
2	7	5.50 TURKEY PT RD: FROM ENTR OF ELK NECK STATE PARK TO MD 272	0 CS		12/26/79	12/27/79	/ / ✓

83

83

83


83

83

86

80 CONVEYANCE OF PROP.AGREEMENT

80




80	7	13	0.41 MORGAN STATION RD: FROM 0.13 MI S/O I-70 TO 0.26 MI N/O I-70		0 SC	DISTRICT ENGINEER	05/23/80 05/27/80 06/24/80 ✓
80	7	13	0.27 REL W WATERSVILLE RD: FROM MD 144 TO N QUADRANT FRONTAGE RD		0 SC	DISTRICT ENGINEER	05/23/80 05/27/80 06/24/80 ✓
80	7	13	0.10 MISSION RD: W OF US 1 RELOCATED SECTION OF MISSION RD SOUTH		0 SC	DISTRICT ENGINEER	05/23/80 05/27/80 06/24/80 ✓
80	7	13	0.51 ALLAOIN RD: FROM US 1 TO MD 175 (WATERLOO RD)		0 SC	DISTRICT ENGINEER	05/23/80 05/27/80 06/24/80 ✓
80	7	13	1.02 REL OLD FREDERICK RD FROM MD 97 TO EXIST OLD FREDERICK ROAD		0 SC	DISTRICT ENGINEER	05/23/80 05/27/80 06/24/80 ✓
80	7	13	0.27 MONTGOMERY RD: RELOCATED OVER I-95		0 SC	DISTRICT ENGINEER	05/23/80 05/27/80 06/24/80 ✓
80	7	13	0.30 SERVICE RD EXT OF UNDERWOOD ROAD		0 SC	DISTRICT ENGINEER	05/23/80 05/27/80 06/24/80 ✓
80	7	13	1.89 N QUAD FRONTAGE RD: (AKA:POP SPR RD) FROM W WATERSVILLE		0 SC	DISTRICT ENGINEER	05/23/80 05/27/80 06/24/80 ✓
80	7	13	0.19 STANDSFIELD RD: RELOCATED UNDER I-95		0 SC	DISTRICT ENGINEER	05/23/80 05/27/80 06/24/80 ✓
80	7	13	0.03 OAKLAND MILLS RD: CONNECTION TO RELOCATED GUILFORD ROAD		0 SC	DISTRICT ENGINEER	05/23/80 05/27/80 06/24/80 ✓
80	7	13	0.08 LARK BROWN RD: CONN TO MD 108 (FORMERLY MD 175)		0 SC	DISTRICT ENGINEER	05/23/80 05/27/80 06/24/80 ✓
80	7	13	0.04 BEETZ RD CONNECTION: NORTH SIDE OF N QUADRANT FRONTAGE RD		0 SC	DISTRICT ENGINEER	05/23/80 05/27/80 06/24/80 ✓
80	7	13	0.04 LAWYERS HILL RD CONN NORTH SIDE OF MONTGOMERY ROAD		0 SC	DISTRICT ENGINEER	05/23/80 05/27/80 06/24/80 ✓
80	7	13	0.87 SERVICE RD (MONTICELLO DR) FROM MD 97 TO REPS ROAD		0 SC	DISTRICT ENGINEER	05/23/80 05/27/80 06/24/80 ✓
80	7	13	0.09 OLD FREDERICK RD CONN EAST AND WEST OF RELOCATED WOODBINE RD		0 SC	DISTRICT ENGINEER	05/23/80 05/27/80 06/24/80 ✓
80	7	13	0.35 GORMAN RD: RELOCATED OVER I-95		0 SC	DISTRICT ENGINEER	05/23/80 05/27/80 06/24/80 ✓
80	7	13	0.19 LEISHEARS RD: EAST AND WEST OF RELOCATED MD 216		0 SC	DISTRICT ENGINEER	05/23/80 05/27/80 06/24/80 ✓
80	7	13	1.07 N QUAD FRONTAGE RD: FROM TWIN ARCH ROAD TO WESTWATERSVILLE		0 SC	DISTRICT ENGINEER	05/23/80 05/27/80 06/24/80 ✓
80	7	13	0.35 FAIRGROUND RD:FR MD 144 TO BARRICADE RIGHT-OF-WAY LINE I-70		0 SC	DISTRICT ENGINEER	05/23/80 05/27/80 06/24/80 ✓
80	7	13	0.06 W WATERSVILLE CONN: FROM N SIDE OF N QUADRANT FRONTAGE ROAD		0 SC	DISTRICT ENGINEER	05/23/80 05/27/80 06/24/80 ✓
80	7	13	0.09 MISSION RD: AT MD 32 CONNECTED TO RELOCATED GUILFORD ROAD		0 SC	DISTRICT ENGINEER	05/25/80 05/27/80 06/24/80 ✓
80	7	10	0.13 CRESTVIEW DR: FROM STA 4+68.33 TO STA 11+40 (CON#522-2-720) THURMONT		146 SM	DISTRICT ENGINEER	06/25/80 06/25/80 / / ✓
73	1	22	1.30 CEDAR LN COR LN EXT0: FROM US 13 TO FRUITLAND CITY LIMITS FRUITLAND		61 SM	DISTRICT ENGINEER	10/07/80 10/07/80 / / ✓
82	3	16	0.20 KAVERTON RD: FROM HARLBORO PIKE NORTH TO ROAD END		0 SC	DISTRICT ENGINEER	11/17/81 11/19/81 / / ✓
	5	18	6.17 ST ANDREWS CHURCH RD: FROM MD 5 TO MD 235		0 CS	DISTRICT ENGINEER	01/29/82 01/29/82 04/18/82 ✓
	5	2	0.54 REL THOMPSON AVE: FROM E/O MD 270 TO 0.02 MI S/O STIEMLY AVE		0 SC	DISTRICT ENGINEER	03/15/82 03/15/82 / / ✓
	5	2	0.21 DOTSON CEM ACCESS RD: REL THOMPSON AVE TO ROAD END AT CEM		0 SC	DISTRICT ENGINEER	03/15/82 03/15/82 10/05/82 ✓
	4	3	0.84 ASHLAND/PAPERMILL RD:FROM BEGINNING OF CO MAINT TO RESERVIOR		0 CS	DISTRICT ENGINEER	06/16/82 10/25/84 / / ✓
	4	3	0.18 ASHLAND RD: FROM MD 45 (YORK RD) TO BEGINNING OF CITY MAINT		0 CS	BUREAU OF HWY STATISTICS	06/16/82 10/25/84 / / ✓
	8	24	1.87 WARREN/MERRYMANS MILL RD THROUGH LOCH RAVEN RESERVOIR BALTIMORE CITY		999 CC	BUREAU OF HWY STATISTICS	06/16/82 10/25/84 / / ✓
	8	24	0.86 PAPER MILL RD: THROUGH LOCH RAVEN RESERVOIR BALTIMORE CITY		999 MS	BUREAU OF HWY STATISTICS	06/16/82 10/25/84 / / ✓
	8	24	0.16 ASHLAND RD: FROM CITY MAINTENACE TO COUNTY MAINTENANCE BALTIMORE CITY		999 MS	BUREAU OF HWY STATISTICS	06/16/82 10/25/84 / / ✓
	5	2	0.08 COLEUS RD: FROM MILLERSVILLE ROAD NORTHWESTERLY TO ROAD END		0 SC	DISTRICT ENGINEER	11/15/82 01/28/83 / / ✓



	5	2	0.30 NORTH LANGLEY RD: FROM MD 270 TO END OF SHA MAINTENANCE		D SC	DISTRICT ENGINEER	11/15/82 01/28/83 / / -
88	7	10	0.09 RE FRANKLINVILLE RD CONN FROM MD 806 STA 0+25 STA 4+89.32		0 SC	DISTRICT ENGINEER	01/25/83 02/07/83 04/11/ ✓
88	7	10	D.18 REL RODDY RD:FR STA I+17.57TO STA I0+47.5(CONT #F-S22064770)		0 SC	DISTRICT ENGINEER	01/25/83 02/07/83 04/11/ ✓
88	7	10	0.11 REL SMITH RD: FROM STA 8+99.5 TO STA 3+00 CONT #S22-064-770		0 SC	DISTRICT ENGINEER	01/25/83 02/07/83 04/11/ ✓
	3	16	D.26 (SWEITZER LN) FROM MD 198 SOUTH TO ROA END		0 SC	DISTRICT ENGINEER	03/10/83 03/14/83 / / ✓
84	7	13	0.21 SERVICE RD C: FROM STATION 0+00 TO STATION II+20		0 SC	DISTRICT ENGINEER	04/06/83 06/29/83 03/24/ ✓
84	7	13	0.02 STUB CONN: FROM STATION I00 TO STA I01		0 SC	DISTRICT ENGINEER	04/06/83 06/29/83 03/24/ ✓
84	7	13	0.03 STUB CONN: FROM FRONTAGE RD 'B' TO EXIST ANNAPOLIS JCT ROAD		0 SC	DISTRICT ENGINEER	04/06/83 06/29/83 03/24/ ✓
84	7	13	0.25 SERVICE RD 'D': STATION 0+14 TO STATION 7+00		0 SC	DISTRICT ENGINEER	04/06/83 06/29/83 03/24/ ✓
84	7	13	0.10 HOWARD ST: STATION I2+50 TO STATION 17+85.8I		0 SC	DISTRICT ENGINEER	04/06/83 06/29/83 03/24/ ✓
84	7	13	I.33 FRONTAGE RD B: FROM STA 70+30 STA I40+76 CON #292-027-770		0 SC	DISTRICT ENGINEER	04/06/83 06/29/83 03/24/ ✓
84	7	13	0.05 BALTIMORE STREET: FROM STATION 12+00 TO STATION I4+80		0 SC	DISTRICT ENGINEER	04/06/83 06/29/83 03/24/ ✓
	3	16	0.18 RIDGE RD: FR REL CRESCENT ROAD TO IVY LANE	GREENBELT	71 SM	DISTRICT ENGINEER	11/07/83 11/07/83 / ✓
	3	16	0.18 REL CRESCENT RD: FROM MD 20I TO LAKE PARK DRIVE	GREENBELT	71 SM	DISTRICT ENGINEER	11/07/83 11/07/83 / / ✓
	2	7	1.37 FLETCHWOOD RD: FROM MD 279 TO MD 277		0 CS	DISTRICT ENGINEER	05/16/84 06/11/84 / / ✓
	2	7	I.DI DELANCY RD: FROM MD US 40 TO MD 281		0 CS	DISTRICT ENGINEER	05/16/84 06/11/84 / / ✓
	4	3	0.59 OLDCT RD: 0.03MI W/O STREAMWOODDR TO D.IOMI W/O GREENWOOD RD		0 SC	DISTRICT ENGINEER	07/26/84 08/01/84 / / ✓
	3	15	0.09 WISTERIA DRIVE FROM REL MD 118 TO EXISTING MD 118		0 CS	DISTRICT ENGINEER	10/16/84 10/17/84 / / ✓
	3	15	0.19 REL MD 118 FROM N/O MIDDLEBROOK RD TO WISTERIA DRIVE		0 CS	DISTRICT ENGINEER	10/16/84 10/17/84 / / ✓
	7	10	4.80 MIDDLETON/MYERSVILLE RD:FR US40 ALT MIDDLETON MD IS3 S/O I70		0 CS	DISTRICT ENGINEER	11/09/84 11/14/84 / / ✓
	4	3	D.88 BUTLER RD: FROM MD 128 @ WORTHINGTON AVE MD 128 @ LONGNECKER		0 CS	DISTRICT ENGINEER	05/16/85 05/17/85 / / ✓
	2	14	0.27 CROSS ST: FROM MD 289 EXT 0.03 MI S/O CANNON ST TO MD 213	CHESTERTOWN	27 MS	DISTRICT ENGINEER	08/27/85 08/28/85 / / ✓
	5	2	2.37 (HAMMONDS FERRY RD.) FROM MD 170 TO MD 176		0 CS	DISTRICT ENGINEER	11/08/85 02/21/86 / / ✓
	4	3	0.32 BROENING HWY:FROM SHA MAINT NEAR DUNHILL RD TO BALTO CITY LN		0 CS	BUREAU OF PUBLIC WORKS	06/11/86 06/12/86 / / ✓
	4	3	0.24 GWYNN'S MILLS RD: FROM S DOLFJELD ROAD TO OWINGS MILLS BLVD		0 SC	DISTRICT ENGINEER	10/08/86 10/08/86 / / ✓
	4	3	D.83 RELOCATED DOLFJELD RD: FROM RUN BLVD N TO EXISTING DOLFJELD		0 SC	DISTRICT ENGINEER	10/08/86 10/08/86 / / ✓
	4	3	0.00 RP X&RP Y: PROV ACCESS TO OWINGS MILLS BLVD AND TOWN CENTER		0 SC	DISTRICT ENGINEER	10/08/86 10/08/86 / / ✓
	4	3	0.09 RED RUN BLVD: FROM OWINGS MILLS BLVD W TO REL DOLFJELD ROAD		0 SC	DISTRICT ENGINEER	10/08/86 10/08/86 / / ✓
	4	3	0.11 RELOCATED DOLFJELD RD: FROM OWINGS MILLS BLVD TO DOLFJELD RD		D SC	DISTRICT ENGINEER	10/08/86 10/08/86 / / ✓
	7	13	0.07 RIVERSEDGE RD: FROM US 29 TO LONGVIEW ROAD		0 SC	DISTRICT ENGINEER	11/28/86 12/11/86 / / ✓
	7	13	0.56 SER RD C: CONNECTS OLD COLUMBIA ROAD TO MD 732A		0 SC	DISTRICT ENGINEER	11/28/86 12/11/86 / / ✓
	7	13	0.22 SHAKER DR: FROM 0.02 MI NORTH OF REL 32 TO SER ROAD C		0 SC	DISTRICT ENGINEER	11/28/86 12/11/86 / / ✓
	7	13	0.47 OLD COLUMBIA RD: 0.04 MI S/O DOMLEIGH DRIVE TO SENECA DRIVE		0 SC	DISTRICT ENGINEER	11/28/86 12/11/86 / / ✓

THE ABOVE IS AN MAINT. AGREEMENT



	7	13	0.24 MARTIN RD EXTD:FR .03 MI S/O HALFCROWN TO MD 732B @ FREETOWN	0 SC	DISTRICT ENGINEER	11/28/86 12/11/86	/ / ✓
	7	13	0.15 SANNER RD: FR .11MI N PINDELL SCL TO .04MI S PINDELL SCL RD	0 SC	DISTRICT ENGINEER	11/28/86 12/11/86	/ / ✓
	7	13	0.72 BROKENLAND PKWY: FROM .10 MI S/O SNOWDEN RV PWY TO MD 732A	0 SC	DISTRICT ENGINEER	11/28/86 12/11/86	/ / ✓
	7	13	0.69 PINDELL SCL RD:FR .09 MI S SANNER RD TO MID PATXNT RIV BRDG	0 SC	DISTRICT ENGINEER	11/28/86 12/11/86	/ / ✓
	7	13	0.18 SERVICE RD C: LOCATED SOUTH OF THE SHAKER DR INTERCHANGE	0 SC	DISTRICT ENGINEER	11/28/86 12/11/86	/ / ✓
	3	16	0.86 (WATKINS PARK DR) FROM MD 556 AT CHESTERTON DR S TO MD 556	0 CS	DISTRICT ENGINEER	06/18/87 06/19/87	/ / ✓
	6	21	0.12 STRUCTURE CARRYING CEARFOSS PIKE OVER CONOCOCHIEAGUE CREEK	0 CS	BHS	12/01/87 12/10/87	/ / ✓
STRUCT ORIGINALLY BUILT BY SHA FOR CTY	2	5	0.04 MARSHYHOPE CREEK BRIDGE: EAST CENTRAL AVE OVER MARSHYHOPE CK FEDERALSBURG	55 MS	DISTRICT ENGINEER	05/07/90 05/08/90	/ / ✓
BRIDGE FORMERLY #CA5010 PRIOR TO 1965	1	22	0.05 (PARK AVENUE EXTENDED): TAYLOR STREET EAST TO SHARPTOWN LMTS SHARPTOWN	137 SM	HIGHWAY INFORMATION SERVICES DIVISION	12/01/90 01/29/91	/ / ✓
	1	22	0.02 (CHURCH ST EXTENDED): TAYLOR ST EAST TO SHARPTOWN LIMITS SHARPTOWN	137 SM	HIGHWAY INFORMATION SERVICES DIVISION	12/01/90 01/29/91	/ / ✓
85406	4	3	0.23 (OLD EASTERN AVE) ESSEX AVE EAST TO .07 MI EAST OF ANNE AVE	0 SC	DISTRICT ENGINEER	05/20/91 06/03/91 04/10/	/ / ✓
92 verbal request from C.R. Harrison	4	3	0.25 (ANNE AVE) OLD EASTERN AVE NORTHERLY TO STEMMERS RUN ROAD	0 SC	DISTRICT ENGINEER	05/20/91 06/03/91 04/10/	/ / ✓
85406	4	3	0.07 (STEMMERS RUN RD) 0.03 MI N/O ANN AVE TO 0.04 MI S/O ANN AVE	0 SC	DISTRICT ENGINEER	05/20/91 06/03/91 04/10/	/ / ✓
92 verbal request from C.R. Harrison	4	3	0.19 EAST HOMBERG AVE: .09MI NE/O MD 702 WEST 0.10MI SW/O MD 702	0 SC	DISTRICT ENGINEER	05/20/91 06/03/91 04/10/	/ / ✓
85406	4	3	0.04 MANSFIELD RD CUL-DE-SAC: RIGHT OF STA 419+50 to 421+15	0 SC	DISTRICT ENGINEER	05/20/91 06/03/91 04/10/	/ / ✓
92 verbal request from C.R. Harrison	4	3	0.05 MANSFIELD RD: MD 702 SOUTHWESTERLY TO END OF STATE MAINT	0 SC	DISTRICT ENGINEER	05/20/91 06/03/91 04/10/	/ / ✓
85406	4	3	0.08 MIDDLEBOROUGH RD: .04 MI NE/O MD 702 TO .04 MI SW/O MD702	0 SC	DISTRICT ENGINEER	05/20/91 06/03/91 04/10/	/ / ✓
92 verbal request from C.R. Harrison	4	3	0.22 HYDE PARK AVE: .09 MI NE/O MD 702 TO .13 MI SW/O MD 702	0 SC	DISTRICT ENGINEER	05/20/91 06/03/91 04/10/	/ / ✓
85406	4	3	0.36 BACK RV NECK RD: .01 MI NW/O CAPE MAY RD TO MD 702 & SPUR	0 SC	DISTRICT ENGINEER	05/20/91 06/03/91 04/10/	/ / ✓
92 verbal request from C.R. Harrison	4	3	0.33 TURKEY POINT RD: MD 702 EAST TO 0.21 MI E/O BACK RIVER ROAD	0 SC	DISTRICT ENGINEER	05/20/91 06/03/91 04/10/	/ / ✓
85406	7	10	0.40 (WALSER BLVD) 200 FEET N/O SOUTH MARKET ST TO I-70 RAMP FREDERICK	57 SM	DISTRICT ENGINEER WAYNE CLINGAN	03/07/91 05/16/91	/ / ✓
92 verbal request from C.R. Harrison	5	2	0.18 (CROWNSVILLE ROAD) CHESTERFIELD RD N TO HALL BROWN ROAD	0 SC	HISD	08/21/92 08/25/92	/ / ✓
	5	2	0.02 (GENCO LANE) WATERBURY RD SOUTHERLY TO END OF CONSTRUCTION	0 SC	HISD	08/21/92 08/25/92	/ / ✓
D224B	5	20	0.02 MD 224B FROM MD 224 EASTERLY TO MD 865A	0		08/22/88 08/22/88	/ / ✓
C00018	2	14	0.37 (MORGNEC ROAD) FROM BROWNTOWN ROAD EASTERLY TO CHERRY LANE	0 CS	BHS	12/01/87 01/19/88	/ / ✓
C00023	2	14	3.72 (MASSEY DELAWARE LINE RD) FROM MD 313 E TO DELAWARE ST LINE	0 CS	BHS	12/01/87 01/19/88	/ / ✓
C00034	2	14	3.67 (BROWNTOWN ROAD) FROM MD 213 AT MD 298 SOUTH TO MORGNEC ROAD	0 CS	BHS	12/01/87 01/19/88	/ / ✓
C00035	2	14	1.15 (CHERRY LANE) FROM MORGNEC ROAD SOUTH TO MD 291	0 CS	BHS	12/01/87 01/19/88	/ / ✓
C00052	3	15	5.26 DAMASCUS RD: FROM MD 108 TO MD 97	0 CS	DISTRICT ENGINEER	10/01/76 10/01/76	/ / ✓
C00092	2	14	0.55 (CLIFFS CITY RD) FROM E05M SOUTH TO LANDS END RD	0 CS	BHS	12/01/87 01/19/88	/ / ✓
C00096	2	14	2.42 (BROAD NECK RD) FROM E05M SOUTH TO LANGFORD BAY ESTATES RD	0 CS	BHS	12/01/87 01/19/88	/ / ✓
C00119	7	10	0.41 REL ECHO LAKE RD:FROM EXISTING ECHO LAKE RD S TO MONUMENT RD	0 SC	DISTRICT ENGINEER	08/09/77 08/09/77	/ / ✓
C00127	7	10	0.64 MYERSVILLE RD: FROM I-70 NORTHERLY TO L O W AT STA 19+20	0 SC	DISTRICT ENGINEER	08/09/77 08/09/77	/ / ✓



C00134	3	15	0.71 DR BIRD RD: FROM MD I82 TO MD 108	0 CS	DISTRICT ENGINEER	10/01/76	10/01/76	/ / ✓
C00136	7	10	0.25 REL HARMONY RD: FROM MIDTWN/MYERS RD NE TO EXIST HARMONY RD	0 SC	DISTRICT ENGINEER	08/09/77	08/09/77	/ / ✓
C00139	7	10	0.27 REL HOLLOW RD: FR EXIST HOLLOW RD N EXIST HOLLOW RD NW I-70	0 SC	DISTRICT ENGINEER	08/09/77	08/09/77	/ / ✓
C00144	7	10	0.09 REL VALLEYVIEW RD:FROM EXIST VALLEYVIEW RD TO LOW @HOLLOW RD	0 SC	DISTRICT ENGINEER	08/09/77	08/09/77	/ / ✓
C00152	2	I4	0.71 (HOWARD JOHNSON RD) FROM MD 291 N TO CHESTERVILLE MILLINGTON	0 CS	BHS	12/01/87	01/19/88	/ / ✓
C00204	7	10	0.17 ACCESS RD:FROM ALT US 40 E TO L O W AT CLIFTON RD (STA 9+27)	0 SC	DISTRICT ENGINEER	08/09/77	08/09/77	/ / ✓
C00226	7	10	0.50 REL MT PHILLIP RD: FROM EXIST D N TO L O W AT BUTTERFLY LANE	0 SC	DISTRICT ENGINEER	08/09/77	08/09/77	/ / ✓
C00242	2	14	1.13 (PORTERS GROVE MELITOTA RD) FROM MD 514 WESTERLY TO MD 298	0 CS	BHS	12/01/87	01/19/88	/ / ✓
C00249	7	10	0.14 MICHAEL RD: FR L O W @STA 3+50 S OVER I-70 TO LOW @STA 4+00	0 SC	DISTRICT ENGINEER	08/09/77	08/09/77	/ / ✓
C00251	7	10	0.04 MT TABOR:FR MICHAEL RD S TO LOW @STA.2+23 CONTR#F 605-I3-742	0 SC	DISTRICT ENGINEER	08/09/77	08/09/77	/ / ✓
C00271	6	21	0.38 MCAFEE RD: FROM MD 491 @ FREDERICK COUNTY LINE TO MD 550	0 CS	DISTRICT ENGINEER	06/04/75	06/04/75	/ / ✓
C00439	3	15	0.85 GOLDSBORO RD: FROM BEGN CO MAINT NORTH OF MD 190 TO MD 191	0 CS	DISTRICT ENGINEER	10/01/76	10/01/76	/ / ✓
CD0618	7	10	0.29 REL CLIFTON RD: FROM EXIST CLIFTON RD S TO L O W @ ALT US 40	0 SC	DISTRICT ENGINEER	08/09/77	08/09/77	/ / ✓
C00632	7	10	0.95 REL WOLFSVILLE RD: FROM US 40 IN WASH CO S TO EXISTING ROAD	0 SC	DISTRICT ENGINEER	08/09/77	08/09/77	/ / ✓
C00636	7	10	0.63 SER RD: FROM RDAO END SE OF I-70 NW TO L O W @ ROAO END	0 SC		08/09/77	08/09/77	/ / ✓
C00907	5	2	0.59 QUARTERFIELD RD: FROM CO 914 DONALDSON AVENUE TO MD 174	0 CS	DISTRICT ENGINEER	11/15/82	01/28/83	/ / ✓
C00914	5	2	1.69 DONALDSON AVE: FR MD 170 AT MD 554 TO CO 907 QUARTERFIELD RD	0 CS	DISTRICT ENGINEER	11/15/82	01/28/83	/ / ✓
C02399	4	3	0.05 FROM FOREST PARK AVENUE TO BALTIMORE CITY LINE	0 CS	CHARLES OLSEN METRO DISTRICT ENGINEER	02/15/89	02/15/89	/ / ✓
C02400	4	3	2.94 FROM ROLLING ROAD EAST TO FOREST PARK AVENUE	0 CS	CHARLES OLSEN, METRO. DISTRICT ENGINEER	02/15/89	02/15/89	/ / ✓
INCLUDE 2 SPAN CONCRETE BR. ON SECURITY C03482	4	3	0.05 FROM WALTHER BLVD EAST TO END OF CONSTRUCTION	0 SC	HAL KASSOFF, ADMINISTRATOR	10/17/89	10/19/89	/ / ✓
C03521	5	2	0.09 TRACEYS CRK BRDG: FROM MD 256 TO MD 256 OVER TRACEYS CREEK	0 CS	DISTRICT ENGINEER	11/15/82	01/28/83	/ / ✓
C03522	5	2	0.04 ROCKHOLD CREEK BRDG: FROM MD 256 TO MD 256 OVER ROCKHOLD CRK	0 CS	DISTRICT ENGINEER	11/15/82	01/28/83	/ / ✓
C06198	4	3	0.51 FROM MALL ENTRANCE SOUTH OF MD 43 TO NORTH OF MD 43	0 SC	HAL KASSOFF ADMINISTRATOR	10/17/89	10/19/89	/ / ✓
INCLUDE TRIPLE CELL 11'X15' DRAINAGE STR C06539	4	3	0.46 FROM MALL ENTRANCE NORTHERLY TO BEACONSFIELD DRIVE	0 SC	HAL KASSOFF ADMINISTRATOR	10/17/89	10/19/89	/ / ✓
CONSTRUCTION OF MD 43 C06561	4	3	0.44 FROM KINTORE DR TO PROPOSED RELOCATION OF ROSSVILLE BLVD	0 SC	HAL KASSOFF ADMINISTRATOR	10/17/89	10/19/89	/ / ✓
INCLUDE TRIPLE CELL 10' DRAINAGE STRUCT. I-095	4	0	6.00 BALTIMORE CITY LINE TO MD ROUTE 43	0	MD TRANSP AUTHORITY	01/30/91	01/30/91	/ / ✓
MD0003	5	2	4.30 FROM 0.03 MI S/O MD 178 N TO MD 38U EXCLUDING BRIDGE #2066	0 SC	DISTRICT ENGINEER	07/21/88	07/21/88	/ / ✓
MD0004	5	18	0.00 ST ANDREWS CHURCH RD: FROM MD 5 TO MD 4 AT MD 235	0 RD		/ /	01/29/82	/ / ✓
MD0004BU	3	16	4.38 FROM DISTRICT OF COLUMBIA LINE TO RD END NEAR CAP BELTWAY	0 SC	DISTRICT ENGINEER	11/20/69	11/20/69	/ / ✓
MD0005	7	18	0.11 CEDAR LANE ROAD FROM POINT LOOKDUT ROAD	0		11/09/87	/ /	/ / ✓
MD0006	5	8	0.19 FROM SHIRLEY BLVD (CO 341) WEST TO KAY DRIVE (CO.377)	0 SC	DISTRICT ENGINEER	01/30/78	01/30/78	/ / ✓
MD0006A	5	8	0.22 FROM MD 6 WESTERLY TO ROAD END	0 SC		08/22/88	08/22/88	/ / ✓
MD0006B	5	8	0.80 FROM MD 6 EASTERLY TO MD 6	0 SC		08/22/88	08/22/88	/ / ✓




	MD0007	2	7	0.44 (OLD PHILA RD) FROM ENT TO PERRY POINT HOSPITAL TO US 222	PERRYVILLE	117	SM		03/08/67	03/08/67	
	MD0007F	4	12	0.23 MD 7 (NEAR BUSH DECLARATION MGT AREA) EASTERLY TO RD END		0	SC	HIGHWAY INFORMATION SERVICES DIVISION	01/11/90	01/19/90	/ / ✓
	SEE ALSO RIVERSIDE PKWY/BATA AGREEMENT										
	MD0007G	4	12	0.47 ROAD END WEST OF BELCAMP RD TO ROAD END EAST OF BELCAMP ROAD		0	SC	HIGHWAY INFORMATION SERVICES DIVISION	01/11/90	01/19/90	/ / ✓
	SEE ALSO RIVERSIDE PKWY/BATA AGREEMENT										
	MD0014	1	9	0.40 (MAIN ST) FROM STATION 114+92 TO WATER STREET		0	SC	DISTRICT ENGINEER	09/23/71	09/23/71	/ / ✓
	MD0014	1	9	0.03 (WATER ST) FROM MAIN STREET TO STATION 118+73		0	SC	DISTRICT ENGINEER	09/23/71	09/23/71	/ / ✓
88	MD0015A	7	10	0.30 (PRYOR RD) FROM 0.03 MI SOUTH OF WINESAP CIRCLE TO US 15		0	SC	DISTRICT ENGINEER	12/04/86	12/08/86	09/08/ ✓
88	MD0015B	7	10	0.03 (PRYOR RD SPUR) FROM US 15 TO MD 15A		0	SC	DISTRICT ENGINEER	12/04/86	12/08/86	09/08/ ✓
	MD0017	7	10	0.00 MD 153 FROM I-70 TO WASHINGTON CO LINE		0	RD	DISTRICT ENGINEER	11/09/84	01/30/85	/ / ✓
	MD0017	7	10	0.00 MIDDLETOWN/MYERSVILLE RD FROM US 40ALT IN MIDDLETOWN TO I-70		0	RD	DISTRICT ENGINEER	11/09/84	01/30/85	/ / ✓
84	MD0018D	2	17	0.36 FROM MD 18B TO END OF SHA MAINT AT KENT NARROWS		0	SC	DISTRICT ENGINEER	09/28/82	09/29/82	07/26/ ✓
	MD0018E	2	17	0.15 FROM MD 18B WESTERLY TO ROAD ENF AT KENT NARROWS		0			12/14/92	/ /	/ / ✓
	MD0018K	2	17	0.06 WHARF RD - FROM MD 18B EASTERLY TO END OF STATE MAINTENANCE		0			12/14/92	/ /	/ / ✓
	MD0018L	2	17	0.09 PINEY NARROWS RD FROM MD 18M WESTLY TO JCT OF RAMP'S T/F 50/301		0			12/14/92	/ /	/ / ✓
	MD0018M	2	17	0.23 PINEY NARROWS RD FROM MD 18B NTHLY TO MD 18N DIST OF 0.03 MI		0			12/14/92	/ /	/ / ✓
	MD0018M	2	17	0.23 PINEY NARROWS RD - FROM MD 18B WESTERLY DIST OF 0.13 MI		0			12/14/92	/ /	/ / ✓
	MD0018M	2	17	0.23 PINEY NARROWS RD FROM MD 18B NORTHERLY DIST OF 0.07 MI		0			12/14/92	/ /	/ / ✓
	MD0018M	2	17	0.23 PINEY NARROWS RD FROM MD 18B DIS OF 0.07 TO END OF ST MAINT		0			12/14/92	/ /	/ / ✓
	MD0018N	2	17	0.03 FROM MD 18M EASTERLY TO ROAD END NEAR KENT NARROWS		0			12/14/92	/ /	/ / ✓
	MD0018P	2	17	0.16 FROM MD 18B NORTHERLY TO END OF STATE MAINTENANCE		0			12/14/92	/ /	/ / ✓
	MD0018Q	2	17	0.12 FROM JACKSON CREEK LANE WESTERLY TO END OF STATE MAINTENANCE	LONG POINT ROAD	0			12/14/92	/ /	/ / ✓
	MD0018T	2	17	0.75 PINEY CRK RD FROM MD 522A ESTLY TO END OF STATE MAINTENANCE		0			12/14/92	/ /	/ / ✓
87	MD0020	2	14	0.59 (HIGH ST) FROM MD 291 TO COLLEGE AVENUE	CHESTERTOWN	27	SM	DISTRICT ENGINEER	08/27/85	08/28/85	09/01/ ✓
87	MD0020	2	14	0.14 (SPRING ST) FROM HIGH STREET TO MD 213	CHESTERTOWN	27	SM	DISTRICT ENGINEER	08/27/85	08/28/85	09/01/ ✓
87	MD0020D	4	3	1.77 FROM MD 718 TO END OF SHA MAINT AT PENWOOD AVENUE		0	SC	DISTRICT ENGINEER	12/12/85	12/18/85	10/29/ ✓
72371	MD0021	2	14	0.04 WESTERN TERMINUS AT CHESAPEAKE BAY EASTERLY 200+/- FEET		0	SC	KENT COUNTY	08/16/90	08/16/90	/ / ✓
79	MD0024A	4	12	0.13 FROM MD 24 NEAR ENTRANCE TO EDGEWOOD ARSENAL W TO RD END		0	SC	DISTRICT ENGINEER	04/07/65	04/07/65	07/06/ ✓
	MD0025B	4	3	0.19 (HILLSTEAD OR) MD 25 (FALLS RD) WESTERLY TO END STATE MAINT		0	SC	DISTRICT ENGINEER	08/28/92	08/28/92	/ / ✓
	MD0028	3	15	0.75 FROM CONNECTION TO JEFFERSON ST TO ROCKVILLE PIKE		0	SC	DISTRICT ENGINEER	03/04/70	03/04/70	/ / ✓
	MD0028	3	15	1.28 (BALTIMORE RD) FROM INTERSEC @ 1ST ST TO E LIM OF ROCKVILLE	ROCKVILLE	130	SM	DISTRICT ENGINEER	03/18/70	03/18/70	/ / ✓
	MD0029	7	0	0.00 BROKENLAND PARKWAY		0			/ /	/ /	/ / ✓
87	MD0030A	4	3	0.05 FROM MD 30 TO MD 668A		0	SC	DISTRICT ENGINEER	05/16/85	05/17/85	10/29/ ✓
87	MD0030B	4	3	0.05 FROM MD 30 TO MD 668B		0	SC	DISTRICT ENGINEER	05/16/85	05/17/85	10/29/ ✓
	MD0032	7	13	6.14 (OLD MD 32) FROM BURNTWOODS ROAD TO MD 108 IN CLARKSVILLE		0	SC		10/14/64	10/14/64	/ / ✓



	MD0032	7	13	4.71 FROM MD 108 TO US 29		0 SC	BUREAU/HWY PLANNING&PROGRAM DEVELOPMENT	04/27/66 04/27/66	/ / ✓	
81	MD0032	7	6	0.26 FROM LONGWELL AVENUE TO JOHN/BOND STREETS	WESTMINSTER	155 SM	CITY OF WESTMINSTER	03/26/79 03/30/79 07/01/86	/ / ✓	
	MD0032	7	6	0.43 FROM MD 140 TO MD 31	WESTMINSTER	155 SM	DISTRICT ENGINEER	11/20/86 11/24/86	/ / ✓	
	MD0032	7	0	0.00 BROKENLAND PARKWAY		0		/ / / / / / ✓		
85499 94 1675/377	MD0032	7	6	0.14 FROM BOND STREET TO MD S26	CITY OF WESTMINSTER	0		09/10/86 09/10/86 12/14/86	/ / ✓	
	MD0032	7	13	0.72 BROKENLAND PARKWAY		0		11/28/86 12/11/86	/ / ✓	
	MD0032	7	13	0.22 SHAKER DRIVE		0		11/28/86 12/11/86	/ / ✓	
	MD0032	7	13	0.18 SERVICE ROAD "C"		0		11/28/86 12/11/86	/ / ✓	
	MD0032	7	13	0.56 SERVICE ROAD "C"		0		11/28/86 12/11/86	/ / ✓	
	MD0032	7	13	0.24 MARTIN ROAD EXTENDED		0		11/28/86 12/11/86	/ / ✓	
	MD0032	7	13	0.07 RIVERSIDE ROAD		0		11/28/86 12/11/86	/ / ✓	
	MD0032	7	13	0.47 OLD COLUMBIA ROAD		0		11/28/86 12/11/86	/ / ✓	
	MD0032	7	13	0.69 RANDELL SCHOOL ROAD		0		11/28/86 12/11/86	/ / ✓	
	MD0032	7	13	0.15 SANNER ROAD		0		11/28/86 12/11/86	/ / ✓	
93	MD0040	6	11	0.72 CASSELMAN RIVER BRIDGE AND APPROACHES	DNR	0 SS		12/15/55 07/15/91 01/12/91	/ / ✓	
	MD0042	6	11	0.70 FROM HOYES ROAD EAST TO US 219		0 SC	DISTRICT ENGINEER	12/03/69 12/03/69	/ / ✓	
	MD0043	4	3	0.06 (WHITE MARSH BLVD)FR SHA MNT E :HONEYGO BLVD TO SILVER SPR RD		0 SC	DISTRICT ENGINEER	07/23/81 07/23/81	/ / ✓	
	MD0044	6	21	0.61 FROM MD S6 EAST OF BIG POOL EXTENDING SOUTHERLY		0 SS		03/06/68 03/06/68	/ / ✓	
	TRANSFER TO DEPARTMENT OF FORREST/PARKS									
	MD0049	6	1	0.75 (BRADDOCK RD) CUMBERLAND CORP LIMITS WEST NEAR SUNSET DRIVE	CUMBERLAND	41 SM	DISTRICT ENGINEER	07/13/92 07/15/92	/ / ✓	
	original agmt done in District office									
	MD0063	6	21	0.04 (GREENCASTLE PK) FR N/O POTOMAC ST TO N LIM OF WILLIAMSPORT	WILLIAMSPORT	157 SM	DISTRICT ENGINEER	10/05/66 10/05/66	/ / ✓	
	MD0063	6	21	0.21 (ARTISAN ST) FROM SUNSET AVE TO S CORP LIM OF WILLIAMSPORT	WILLIAMSPORT	157 SM	DISTRICT ENGINEER	10/05/66 10/05/66	/ / ✓	
	MD0066	6	21	0.10 FROM NORTHERN LIMITS OF SMITHSBURG TO WATER STREET	SMITHSBURG	138 SM	DISTRICT ENGINEER	06/07/66 07/05/66	/ / ✓	
	MD0066	6	21	0.58 PENNSYLVANIA AVE TO SW LIMITS OF SMITHSBURG AT OLD MILL ROAD	SMITHSBURG	138 SM	DISTRICT ENGINEER	06/07/66 07/05/66	/ / ✓	
	MD0068	6	21	0.43 (LAPPANS RD) FROM BEGIN OF SHA MAINT AT ALLEY #15 TO RD END	WILLIAMSPORT	157 SM	DISTRICT ENGINEER	10/05/66 10/05/66	/ / ✓	
	MD006A	5	8	0.22 MD 6A FROM MD 6 WESTERLY TO ROAD END		0		08/22/88 08/26/88	/ /	
	MD006B	5	8	0.80 MD 6B FROM MD 6 EASTERLY TO MD 6		0		08/22/88 02/26/88	/ /	
	MD0073	7	10	2.18 FROM YELLOW SPRINGS SOUTH TO WEST HILLS		0 SC	DISTRICT ENGINEER	03/27/67 03/27/67	/ / ✓	
	MD0074	7	10	0.41 (MOTTER AV) FROM BEG SHA MNT S/O US 15 TO END MNT N/O US 15	FREDERICK	57 SM	DISTRICT ENGINEER	09/08/80 09/08/80	/ / ✓	
	MD0076	7	10	0.11 FROM US 15 TO MD 8060		0 SC	DISTRICT ENGINEER	12/20/85 12/23/85 03/30/86	/ / ✓	
93	MD007F	4	12	0.23 MD 7F FRM MD 7 NEAR BUSH DECLARATION TO ROAD END NEAR MD 543		0		01/11/90 01/19/90	/ / ✓	
	MD007G	4	12	0.42 MD 7G FROM ROAD END WEST OF BELCAMP ROAD TO ROAD END EAST		0		01/11/90 01/19/90	/ / ✓	
	MD0082	3	15	0.78 FROM CORP LIMITS OF CHEVY CHASE #4 E/O MD 355 TO MD 410	CHEVY CHASE	30 SM	DISTRICT ENGINEER	03/14/80 01/23/80 10/23/80	/ / ✓	
80 72372-C	MD0082	3	15	0.41 (LELAND ST): MD 191 EASTERLY TO 46TH STREET		0 SC	MONTGOMERY COUNTY	12/27/90 01/08/91	/ / ✓	



80	MD0094	7	13	0.28 (OLO MD 94) FROM MD 144 TO CUL-DE-SAC ADJ TO I-70	0 SC	DISTRICT ENGINEER	05/23/80 05/27/80 06/24/81
	MD0094	7	13	0.36 (WOODBINE RD) FROM OLO FREDERICK ROAD NORTHERLY	0 SC	DISTRICT ENGINEER	12/02/81 12/04/81 / / ✓
	MD0097	7	6	0.00 AT KATE WAGNER RD (MAINT RESPONSIBILITY FOR BRIDGE & RAMPS)	0 CA		09/10/86 09/10/86 / / ✓
	EXSTENSION/INTERCHANGE AGREEMENT						
	MD0097	3	15	1.01 (GEORGIA AVE) FROM MD 384 @ US 29 N TO MD 390 (16TH ST)	0 SC		04/29/88 05/19/88 12/17/88
90	MD0099	7	13	0.00 BETWEEN US 40 AND MD 144	0 CA		10/05/76 10/05/76 03/27/77
78	MD0099	7	13	1.85 FROM US 29 TO US 40	0 SC		11/01/88 11/17/88 / / ✓
	MD0107	3	15	3.23 (WHITES FERRY RD) FR MD 109 IN POOLESVILLE W TO END SHA MAINT	0 SC	DISTRICT ENGINEER	10/09/73 10/09/73 / / ✓
	MD0108B	7	13	0.11 FROM RELOC MD 108C WESTERLY TO ROAD END	0 SC		11/01/88 11/17/88 / / ✓
	MD0108C	7	13	0.09 FROM OLD ANNAPOLIS ROAD SOUTH TO MD 108B	0 SC		11/01/88 11/17/88 / / ✓
	MD0108D	7	13	0.25 FROM OLD ANNAPOLIS ROAD SOUTH TO MD 108	0 SC		11/01/88 11/17/88 / / ✓
	MD0108E	7	13	0.07 FROM MD 108D WEST TO ROAD END	0 SC		11/01/88 11/17/88 / / ✓
	MD0108F	7	13	0.15 FROM MD 108 EAST TO ROAD ENO AT BENDIX CORPORATION ENTRANCE	0 SC		11/01/88 11/17/88 / / ✓
	MD0108G	7	13	0.39 FROM MD 108F NORTH TO WINDING WAY	0 SC		11/01/88 11/17/88 / / ✓
	MD0108J	7	13	0.02 A CUL-DE-SAC AT ROAD END SOUTH OF MD 108C	0 SC		11/01/88 11/17/88 / / ✓
	MD0112	3	15	0.20 (SENECA RD) FR MD 190 TO END ST MAINT 0.20 MI SW/O MD 190	0 SC	DISTRICT ENGINEER	10/01/76 10/01/76 / / ✓
	MD0114	3	15	0.70 FROM THE N CORP LIMITS OF GAITHERSBURG TO END OF SHA MAINT	0 SC	DISTRICT ENGINEER	10/09/73 10/09/73 / / ✓
	MD0114	3	15	0.31 (N SUMMIT AV) FR MD 124 TO CORP LIM OF GAITHERSBURG @ PARK AV GAITHERSBURG	63 SM	DISTRICT ENGINEER	07/28/74 07/30/74 / / ✓
	MD0118	3	15	0.25 (GERMANTOWN RD) FROM N/O MIDDLEBROOK ROAD TO WISTERIA DRIVE	0 SC	DISTRICT ENGINEER	10/16/84 10/17/84 04/10/85
87	MD0118A	3	15	0.58 MD 118 FROM CUL-DE-SAC TO INTERSECTION WITH MD 355	0		/ / / / / / ✓
	MD0121	3	15	1.79 (CLARKSBURG/BURNT HILL RD) FROM MD 355 TO END OF STATE MAINT	0 SC	DISTRICT ENGINEER	10/01/76 10/01/76 / / ✓
	MD0122	3	15	2.61 (BETHESDA CHURCH RD) FR MD 27 TO END SHA MNT @ CO.2(CLADHILL)	0 SC	DISTRICT ENGINEER	10/09/73 10/09/73 / / ✓
	MD0123	3	15	5.06 FROM FRED/MONT CO LINE EAST TO MD 122 (BETHESDA CHURCH RD)	0 SC	DISTRICT ENGINEER	10/09/73 10/09/73 / / ✓
	MD0124	3	15	1.17 FROM EXISTING MD 124 AT RAVEN ROCK DR TO EXISTING MD 124	0 CS	DISTRICT ENGINEER	11/26/85 01/16/86 / / ✓
	MD0124	3	15	0.88 QUINCE ORCHARD RD: FR LONGDRAFT RD TO .15 MI S/O PURCHASE ST GAITHERSBURG	63 SM	DISTRICT ENGINEER	11/26/85 01/16/86 09/01/86
87	MD0124	3	15	0.09 QUINCE ORCHARD RD: FR LONGRAFT TO RAVEN ROCK DRIVE	0 SC	DISTRICT ENGINEER	11/26/85 01/16/86 09/01/86
87	MD0127	4	3	0.86 FROM MD 140 NORTHERLY TO WABASH AVENUE	0 SC	CHARLES OLSEN, METRO. DISTRICT ENGINEER	02/15/89 02/15/89 / / ✓
85468	MD0132B	1	22	0.46 EAST BELAIR AVE: FROM ROAD END TO POST ROAD TO MD ROUTE 22	0 SC		08/23/93 09/28/93 02/01/94
95	MD0138A	4	3	0.13 FROM MD 138 TO MATTHEWS ROAD	0 SC	DISTRICT ENGINEER	04/21/83 05/19/83 11/26/83
84	MD0138B	4	3	0.09 FROM MD 138 TO THE ROAD END AT THE GUNPOWDER FALLS	0 SC	DISTRICT ENGINEER	04/21/83 05/19/83 11/26/83
84	MD0142	4	3	1.87 (WHITE HALL RD) FROM VERNON ROAD TO HARFORD COUNTY LINE	0 SC	DISTRICT ENGINEER	03/29/79 03/29/79 / / ✓
	MD0142	4	3	0.56 (WHITE HALL RD) FROM WISEBURG ROAD TO KINGS ROAD	0 SC	DISTRICT ENGINEER	03/29/79 03/29/79 / / ✓
	MD0143	4	3	1.45 (WARREN RD) FROM MD 45 (YORK RD) TO NORTH OF BOSLEY ROAD	0 SC	BUREAU OF HWY STATISTICS	06/16/82 10/25/84 03/19/85
84	MD0143	4	3	1.45 (MERRYMANS MILL RD) FR RESERVIOR TO MD 146(JARRETTVILLE PK)	0 SC		06/16/82 10/25/84 03/19/85



	MD0144	6	21	0.59 WESTERN MARYLAND PARKWAY FROM MD 144 TO MD 40		0		07/07/94	08/10/94		
	MD0144B	6	21	0.77 FROM PECTONVILLE RD TO ROAD END BEYOND PARK HEAD ROAD		0 SC	DISTRICT ENGINEER	04/27/86	04/27/86		
	MD0144FB	7	10	2.48 (OLD NAT'L PK) FROM W/L/O NEW MARKET W TO MD 144FA BY I-70		0 SC	DISTRICT ENGINEER	04/14/88	04/14/88		
	MD0144FB	7	10	4.75 MD 75 EASTERLY TO END OF MAINT AT WESTERN CORP LMTS MT AIRY		0 SC	DISTRICT ENGINEER	11/29/90	12/13/90		
	MD0144FC	7	10	1.24 FROM MD 144FA WESTERLY TO RD END W OF MAINS LANE + SPURS		0 SC	DISTRICT ENGINEER	02/15/90	02/20/90		
	INCLUDES 2 SPURS TO MD144FA W OF MAINS										
	MD0144FG	7	10	0.34 OLD MD 144: FROM CO RD EAST OF MD 144FH WESTERLY TO RD END		0 SC	DISTRICT ENGINEER	02/15/90	02/20/90		
	RD END AT TRIANGLE MOTOR WORLD										
	MD0144FH	7	10	0.02 SPUR FROM MD 144FA NORTH TO MD 144FG		0 SC	DISTRICT ENGINEER	02/15/90	02/20/90		
85484	MD0151	4	3	1.24 FROM END OF EXISTING MD 151 SOUTHERLY TO SEVENTH ST		0 CS	BALTIMORE COUNTY & BETHLEHEM STEEL CORP.	10/17/89	11/01/89		
85484	MD0151B	4	3	0.30 FROM BETHLEHEM BLVD SOUTHERLY TO PT S OF EXIST MD 151		0 CS	BALTIMORE COUNTY & BETHLEHEM STEEL CORP.	10/17/89	11/01/89		
	DESIGNATION SHOULD NOT BE FIELD POSTED										
	MD0157	4	3	0.62 FROM S END OF EXIST STRUC OVER BEAR CREEK TO PRIVATE ROAD		0 CS	BALTIMORE COUNTY & BETHLEHEM STEEL CORP.	10/17/89	11/01/89		
	MD0158	4	3	1.91 FROM EAST RIVERSIDE DRIVE EASTERLY TO MD 20D AND MD 695		0 CS	BALTIMORE COUNTY & BETHLEHEM STEEL CORP.	10/17/89	11/01/89		
	PORTION OF DESIG. REPLACES FORMER MD 20F										
60014	MD0164	2	7	0.22 (CARPENTERS PNT RD) FR MD 267 TO CO 117 @CORP LIM CHARLESTON		0 SC	DISTRICT ENGINEER	12/26/79	12/27/79	02/09/82	
82	MD0166A	4	3	0.83 FROM MD 166 SOUTHERLY TO ROAD END		0 SC	CHARLES OLSEN, METRO. DISTRICT ENGINEER	02/15/89	02/15/89		
	MD0166B	4	3	0.16 FROM MD 166 TO CUL-DE-SAC		0 SC	CHARLES OLSEN, METRO. DISTRICT ENGINEER	02/15/89	02/15/89		
	MD0166C	4	3	0.02 FROM MD 166D EASTERLY TO MD 166		0 SC	CHARLES OLSEN, METRO. DISTRICT ENGINEER	02/15/89	02/15/89		
72360-S	MD0166D	4	3	0.09 FROM ROAD END NORTH OF MD 166C TO ROAD END SOUTH OF MD 166C		0 SC	CHARLES OLSEN, METRO. DISTRICT ENGINEER	02/15/89	02/15/89		
	MD0167	5	2	2.53 (HAMMONDS FERRY RD) FR ELKRIDGE LANDING RO S/O MD 176-MD 170		0 SC	DISTRICT ENGINEER	03/20/73	03/20/73		
	MD0174	5	2	1.48 (AQUAHRT/OAKWOOD RDS) FR MD 3BU TO HOSPITAL DR S OF MD 100		0 SC	DISTRICT ENGINEER	03/20/73	03/20/73		
	MD0174	5	2	0.13 (THELMA AV) FR MD 174 QUARTERFIELD RD TO MD 3 BU (CRANE HWY)		0 SC	DISTRICT ENGINEER	02/11/74	02/11/74		
	MD0176A	5	2	0.01 FROM MD 176 DORSEY RD TO MD 64SC		0 SC	DISTRICT ENGINEER	01/15/82	01/28/83		
	MD0180	6	21	1.48 FROM US 340 N/O SANDY HOOK BRIDGE TO US 340 AT MD 8581		0 SC	DISTRICT ENGINEER	11/25/85	11/29/85		
84	MD0181	5	2	0.09 (SIXTH ST) FROM SEVERN AVE N TO S END OF BRDG OVER SPA CK	ANNAPOLIS	3 SC	BUREAU OF HWY STATISTICS	01/04/83	01/05/83	02/22/84	
	MD0181	5	2	0.99 (BAY RIDGE AV) FR 0.05 MI N/O FOREST HILLS AVE TO ADAMS ST	ANNAPOLIS	3 SC	BUREAU OF HIGHWAY STATISTICS	01/04/83	01/05/83		
	MD0182	3	15	0.83 (NORWOOD RD) FROM DR 81RD RD TO MD 108(SANDY SPRING RD)		0 SC	DISTRICT ENGINEER	10/01/76	10/01/76		
	MD0183	3	15	3.06 (RANDOLPH RD) FROM MD 97 TO MD 650		0 SC	DISTRICT ENGINEER	10/09/73	10/09/73		
	MD0187A	3	15	0.50 FROM MD 35S TO EXECUTIVE BOULEVARD		0 SC	DISTRICT ENGINEER	06/11/82	06/15/82	04/25/84	
83	72372-E	MD0192	3	15	1.48 MD 97 E TO SLIGO CREEK PKWY & DALLAS AVE E TO END OF MAINT		0 SC	DISTRICT ENGINEER	04/26/90	11/29/90	
	MD0193	3	16	0.16 (OLD GLENN DALE RD) FROM MD 556 TO 0.16 MI WEST OF MD 556		0 SC	DISTRICT ENGINEER	11/17/81	11/19/81	02/22/82	
84	85514	MD0194	7	10	1.65 WITHIN THE NORTHERN AND SOUTHERN LIMITS OF THE WOODSBORO	TOWN OF WOODSBORO	0		08/22/94	/ /	04/07/95
95	MD0196	3	15	4.19 (OLO COLUMBIA RD) FROM US 29 @ INDUST PKWY N TO MD 198		0 SC	DISTRICT ENGINEER	02/11/75	02/11/75		
	MD0197	3	16	1.82 JERICO PARK ROAD		0		06/18/87	02/14/91	09/30/91	
94	MD0197B	3	16	0.46 MD 197 FROM HOLIDAY LANE TO ROAD END	CITY OF BOWIE	0		/ /	/ /	/ /	
	MD0198	3	16	0.91 BARRICADE @ RMP E @ I-95 INTCNG & REL MD 198 TO HAINES RD		0 SC	DISTRICT ENGINEER	05/10/72	05/10/72		



	MD0205	5	8	2.74 FROM MD 382 NORTH TO US 301		0	CS		08/22/88	08/22/88	/ / ✓
	MD0207B	3	16	0.13 (COTTAGE TERRACE) FROM MD 206 TO BUNKER HILL ROAD	COTTAGE CITY	39	5M	DISTRICT ENGINEER	07/30/68	07/30/68	/ / ✓
	MD0208	3	16	0.70 (38TH AVE) FROM US 1 NORTHERLY TO THE BRENTWOOD TOWN LINE	BRENTWOOD	14	5M	DISTRICT ENGINEER	01/28/76	02/03/76	/ / ✓
87	MD0210G	3	16	0.19 FROM SENECA DR TO A POINT 0.09 MI SOUTH OF AUDREY LANE		0	SC	DISTRICT ENGINEER	10/11/83	10/11/83	05/04/ ✓
B7	MD0210H	3	16	0.17 FROM A POINT 0.03 MI S/O LIVINGSTON RD TO 0.05 MI S/O AWAREY		0	SC	DISTRICT ENGINEER	10/11/83	10/11/83	05/04/ ✓
	MD0216	3	16	0.11 MD 216 BETWEEN GORMAN AVE AND TALBOT AVENUE	CITY OF LAUREL	0			10/06/94	10/02/94	/ / ✓
	MD0216	3	16	0.10 MD 216 BETWEEN PRINCE GEORGES STREET AND MAIN STREET	LAUREL	0			09/20/94	10/06/94	/ / ✓
	MD0222A	2	7	0.03 FROM US 222 TO MD 824A		0	SC	DISTRICT ENGINEER	12/26/79	12/27/79	/ / ✓
	MD0223	3	16	0.12 CEDAR LA SOUTHEASTERLY FROM MD 223 WOODYARD ROAD		0			01/12/94	04/07/94	/ / ✓
	MD0223	3	16	0.29 CLAYTON LA SOTHEASTERLY FROM MD 223 WOODYARD ROAD		0			01/12/94	04/07/94	/ / ✓
	MD0223	3	16	0.89 RELOCATION OF MARQUIS LA SOUTHWESTERLY FROM CLAYTON LANE		0			01/12/94	04/07/94	/ / ✓
	MD0223	3	16	0.49 ACCESS ROAD "A" FROM MD 223 WOODYARD ROAD TO SIMPSON LA		0			01/12/94	04/07/94	/ / ✓
	MD0223	3	16	0.22 BALLARO DR SOUTHEASTERLY FROM ACCESS RO "A" AT SIMPSON LANE		0			01/12/94	04/07/94	/ / ✓
	MD0223	3	16	0.12 RELOCATED SIMPOSN LANE SHWTLY FROM BALLARO DR TO SIMPSON LA		0			01/12/94	04/07/94	/ / ✓
	MD0223	3	16	1.77 ACCESS ROAD "A" SHWTLY FROM MD 223 WOODYARD ROAD TO STUART LA		0			01/12/94	04/07/94	/ / ✓
	MD0223	3	16	1.14 RELOCATED STUART LA SHWO FROM STUART LA TO EXISTING STUART		0			01/12/94	04/07/94	/ / ✓
	MD0224A	5	8	0.03 FROM MD 224 EASTERLY TO MD 8650		0	SC		08/22/88	08/22/88	/ / ✓
	MD0224B	5	8	0.02 FROM MD 224 EASTERLY TO MD 865A		0	SC		08/22/88	08/22/88	/ / ✓
	MD0224C	5	8	0.15 FROM MD 224 EASTERLY TO MD 225		0	SC		08/22/88	08/22/88	/ / ✓
	MD0232	5	8	16.26 FROM MD 234 NORTHERLY TO MD 382		0	SC		08/22/88	08/22/88	/ / ✓
88	MD0234A	5	18	0.07 FROM MD 234 TO MD 868H		0	SC	DISTRICT ENGINEER	05/08/85	05/09/85	06/08/ ✓
	MD0235A	5	18	0.05 FROM MD 235 TO MD 860		0	SC	DISTRICT ENGINEER	01/29/82	01/29/82	/ / ✓
	MD0237	5	18	2.99 CHANCELLORS RUN RD: FROM MD 246 TO MD 235		0	CS	DISTRICT ENGINEER	05/08/85	05/09/85	/ / ✓
	MD0237	5	18	2.99 (CHANCELLORS RUN RD) FROM MD 235 TO MD 246		0	RD		/ /	07/11/85	/ / ✓
88	MD0242A	5	18	0.10 FROM MD 242 TO MD 5		0	SC	DISTRICT ENGINEER	05/08/85	05/09/85	06/08/ ✓
B8	MD0244	5	18	2.96 FROM MD 249 TO END OF SHA MAINT AT FROG MARSH ROAD		0	SC	DISTRICT ENGINEER	05/08/85	05/09/85	06/06/ ✓
	MD0245	1	37	1.04 MD 5 @ MD 245 SOUTH TO MD 326 THEN EAST TO MD 5	LEONAROTOWN	91	RD	JOHNSON, MIRMIRAN & THOMPSON P E	/ /	01/24/92	/ / ✓
	MD0249C	5	18	0.04 FROM MD 249 TO MD 8610		0	SC	DISTRICT ENGINEER	01/29/82	01/29/82	/ / ✓
	MD0250A	1	23	2.07 FROM MD 675 AT POCOMOKE SOUTHEASTERLY TO US 13		0	SC	CHIEF ENGINEER	03/08/67	03/08/67	/ / ✓
	MD0250B	1	23	0.51 FROM RD END NEAR BEAVEROAM BRANCH N TO END OF STATE MAINT		0	SC	CHIEF ENGINEER	03/08/67	03/08/67	/ / ✓
	MD0251	3	16	0.38 (58TH AVE) FROM MD 434 TO MD 193	BERWYN HEIGHTS	9	5M	DISTRICT ENGINEER	11/28/73	01/07/74	/ / ✓
	MD0252	5	18	1.72 FROM CO 394 (CLAYTONS MARINA RD) TO MD 5		0	SC	DISTRICT ENGINEER	01/29/82	01/29/82	/ / ✓
	MD0257	5	8	1.38 FROM MD 254 SOUTHERLY TO ROAD END AT ROCK POINT		0	SC		08/22/88	08/22/88	/ / ✓


formerly Washington & Fenwick Sts (MD 5)



	MD0261	5	4	0.00		TOWN OF NORTH BEACH	0			/ / / / / /
	MD0262	5	6	0.07	TIMBER WHARF AND MD 262		0			/ / / / / /
86	MD0269	2	7	6.40	FROM US 222 TO MD 813A		0 SC	DISTRICT ENGINEER		05/16/84 06/11/84 11/25/ ✓
	MD0271	2	7	0.31	(SUSQUEHANNA AVE) FROM MD 7 TO N/O LOCUST POINT END SHA MNT	PERRYVILLE	117 SM			03/08/67 03/08/67 / / ✓
	MD0272A	2	7	0.02	SPUR FROM MD 699A TO MD 272		0 SC	DISTRICT ENGINEER		12/26/79 12/27/79 / / ✓
60014	MD0272B	2	7	0.05	SPUR FROM MD 272 TO MD 699G		0 SC	DISTRICT ENGINEER		12/26/79 12/27/79 02/09/ ✓
82	MD0272C	2	7	0.08	SPUR FROM MD 272 TO MD 699E		0 SC	DISTRICT ENGINEER		12/26/79 12/27/79 / / ✓
	MD0273	2	7	0.98	FROM ROCK CHURCH ROAD TO MD 280 AT FAIR HILL		0 SC	COUNTY COMMISSIONERS		10/08/69 10/08/69 / / ✓
	MD0277	2	7	0.00	FLETCHWOOD ROAD FROM MD 279 TO MD 277 AT MD 316		0 RD			/ / 12/11/84 / ✓
	MD0282A	2	7	0.11	FROM CO 305 (SANDY BOTTOM RD) TO MD 282		0 SC	DISTRICT ENGINEER		12/26/79 12/27/79 / / ✓
	MD0282B	2	7	0.03	SPUR FROM CO 305 (SANDY BOTTOM RD) TO MD 282		0 SC	DISTRICT ENGINEER		12/26/79 12/27/79 / / ✓
85482	MD0286	2	7	0.07	(BOHEMIA ST) FROM THIRO STREET TO SECOND STREET	CHESAPEAKE CITY	26 SM	DISTRICT ENGINEER		12/06/65 12/22/65 04/07/ ✓
95	MD0286	2	7	0.04	(THIRD ST) FROM GEORGE STREET TO BOHEMIA STREET	CHESAPEAKE CITY	26 SM	DISTRICT ENGINEER		12/06/65 12/22/65 / / ✓
	MD0289	2	14	0.16	(QUEEN ST) FROM RAILROAD AVE TO HIGH STREET	CHESTERTOWN	27 SM	DISTRICT ENGINEER		08/27/85 08/28/85 09/01/ ✓
87	MD0291A	2	14	0.02	FROM MD 859B NORTH TO MD 291		0 SC	BHS		12/01/87 01/19/88 / / ✓
	MD0291B	2	14	0.11	FROM MD 859B NORTH TO MD 291		0 SC	BHS		12/01/87 01/19/88 / / ✓
	MD0292	2	14	2.82	MD 292 (STILL POND RD) FROM MD 213 TO MD 298		0			11/18/94 11/18/94 / / ✓
	MD0293	2	14	0.63	(ERICSSON AVE) FROM BETTERTON CORP LIMITS NORTH TO MD 292		0 SC	BHS		12/01/87 01/19/88 / / ✓
	MD0293A	2	14	0.25	(FIRST AVE) FROM MD 292 EAST TO BETTERTON CORP LIMITS		0 SC	BHS		12/01/87 01/19/88 / / ✓
	MD0293B	2	14	0.14	(SCHOOL STREET) FROM MD 293 EAST TO MD 292		0 SC	BHS		12/01/87 01/19/88 / / ✓
	MD0293C	2	14	0.16	(WHEELER AVE) FROM MD 293 EAST TO MD 292		0 SC	BHS		12/01/87 01/19/88 / / ✓
	MD0298A	2	14	0.50	FROM MD 298 EAST TO MD 20		0 SC	BHS		12/01/87 01/19/88 / / ✓
	MD0306	2	5	0.29	E CENTRAL AVE: MD 315 EASTERLY TO MUN LMTS E/O GERALDI BLVD	FEDERALSBURG	55 SM	DISTRICT ENGINEER		05/07/90 05/08/90 / / ✓
	MD0307	2	5	0.33	(OLD MD 307) FROM CAR/DOR CNTY LN TO BARRIC ADJ TO NEW MD 30		0 SC	DISTRICT ENGINEER		12/16/70 12/16/70 / / ✓
	MD0307	2	5	0.50	RD END AT SOUTH MAIN ST WESTERLY TO MUN LMTS AT CHARLES ST	FEDERALSBURG	55 SM	DISTRICT ENGINEER		05/07/90 05/08/90 / / ✓
	MD0308	2	5	0.29	(MAIN ST) FROM MD 315 TO PENNSYLVANIA RAILROAD	FEDERALSBURG	55 SM			08/04/65 08/04/65 / / ✓
	MD0308	2	5	0.24	ROSSER RD: MUN LMTS AT RIVER RD NORTH TO SOUTH MAIN ST + R/R	FEDERALSBURG	55 SM	DISTRICT ENGINEER		05/07/90 05/08/90 / / ✓
	MD0309	2	20	0.14	(CORDOVA RD) FROM US 50 NORTHEAST TO MD 656		0 SC	DISTRICT ENGINEER		09/06/79 09/10/79 / / ✓
	MD0310A	2	7	0.16	SPUR FROM MD 213 TO MD 310		0 SC	DISTRICT ENGINEER		12/26/79 12/27/79 / / ✓
	MD0313	1	22	0.37	FROM STATE STREET TO THE NANTICOKE RIVER	SHARPTOWN	137 SM	DISTRICT ENGINEER		09/13/72 09/13/72 / / ✓
	MD0315	2	5	0.32	(NORTH MAIN ST) FROM MD 630 TO CENTRAL AVENUE	FEDERALSBURG	55 SM			08/04/65 08/04/65 / / ✓
	MD0315	2	5	0.31	(CENTRAL AVE) FROM NORTH MAIN STREET TO LIBERTY ROAD	FEDERALSBURG	55 SM			08/04/65 08/04/65 / / ✓
	MD0315	2	5	0.37	(LIBERTY RD) FROM CENTRAL AVE TO E LIMITS OF FEDERALSBURG	FEDERALSBURG	55 SM			08/04/65 08/04/65 / / ✓



	MD0315	2	5	0.33 (BLOOMINGDALE AVE) FROM W LIMITS OF FEDERALSBURG TO MD 630	FEDERALSBURG	55	SM		08/04/65	08/04/65	
72360-0	MD0325	4	3	0.46 FROM MD 144 SOUTH TO SPRING GROVE STATE HOSPITAL CENTER		0	SC	CHARLES OLSEN, METRO. DISTRICT ENGINEER	02/15/89	02/15/89	08/20/89
92	MD0325	4	3	0.00 WADE AVENUE - KENT NARROWS WAY SOUTH		0			/ /	/ /	05/13/89
92	MD0328A	2	5	0.43 MD 328 NORTHERLY TO END OF STATE MAINT AT MD 404E + RIVER RD		0	SC	DISTRICT ENGINEER	05/07/90	05/08/90	/ /
	MD0328A	2	5	0.43 MD 328A FROM MD 328 NORTHERLY TO END OF ST MAINT OF MD 404		0			05/17/90	05/08/90	/ / ✓
93	MD0330	4	3	0.12 (OLD BEL AIR RD) FROM US 1 N TO US 1 OPPOSITE SUNSHINE AVE		0	SC	DISTRICT ENGINEER	04/24/85	05/07/85	10/06/85
	MD0331	1	22	0.11 MD 731 (FORMERLY US 50) NORTH TO NORTHERN CORPORATE LIMITS	VIENNA	151	SM	HIGHWAY INFORMATION SERVICES DIVISION	12/05/90	12/10/90	/ / ✓
	MD0331	1	22	0.51 FROM NORTH CORP LIMITS OF VIENNA TO 0.05 NORTH OF PHILIPS ST		0	SC	HIGHWAY INFORMATION SERVICES DIVISION	12/27/90	01/04/91	/ / ✓
	MD0331C	1	22	0.20 MD 731 NORTHWESTERLY TO MD 331	VIENNA	151	SM	HIGHWAY INFORMATION SERVICES DIVISION	12/05/90	12/10/90	/ / ✓
	MD0334	2	20	0.26 FROM WASH ST TO THE WESTERN LIMITS OF EASTON	EASTON	49	SM		07/11/66	07/11/66	/ / ✓
	MD0337	3	16	0.09 (ALLENTOWN RD) FROM THE NEW MD 5 TO OLD MD 381		0	SC	BUREAU OF PLANNING & PROGRAMMING	09/14/66	09/14/66	/ / ✓
60014	MD0338	2	7	1.24 FROM SHA MAINTENANCE AT CO 38 TO US 1 AT US 222		0	SC	DISTRICT ENGINEER	12/26/79	12/27/79	02/09/80
82	MD0339	3	15	0.90 (SIGLO AVE) FROM US 29 TO MD 320		0	SC	DISTRICT ENGINEER	10/01/76	10/01/76	/ / ✓
80	MD0346	1	22	0.33 OLD CITY LIMITS BY INTERSECT OF CHURCH ST TO NEW CITY LIMITS	SALISBURY	0	SM	DISTRICT ENGINEER	02/28/80	03/03/80	10/17/80
	MD0348	1	22	0.33 MAIN ST FROM ST ST TO THE TOWN LIMITS AT CARVIVAL ROAD	TOWN OF SHARPTOWN	0			02/03/93	02/03/93	/ / ✓
	MD0351	7	10	4.62 MD 180 FROM SOLAREX CT SOUTH END OF STATE MAINTENANCE		0	RD	DISTRICT ENGINEER	/ /	05/01/87	/ / ✓
	MD0355	7	10	0.00 (MARKET ST) FR S/O CLARKE PL/MAISON ST TO N/O PATRICK ST	FREDERICK	57	SM	DISTRICT ENGINEER	03/18/76	04/02/76	/ / ✓
88	MD0355	7	10	0.61 (N MARKET ST) FROM PATRICK STREET TO SEVENTH STREET	FREDERICK	57	SM	DISTRICT ENGINEER	01/17/85	02/07/85	01/20/86
	MD0355	7	10	0.25 END OF STATE MAINTENANCE TO MD 355/WALSER BLVD INTERSECTION	FREDERICK	57	SM	DISTRICT ENGINEER WAYNE CLINGAN	03/07/91	05/16/91	/ / ✓
	MD0357	1	19	1.57 CHARLES CANNON ROAD: FROM CO RD 119 SOUTHERLY TO CO RD 166		0	SC	DISTRICT ENGINEER	04/07/90	04/12/90	/ / ✓
	MD0358	1	19	0.56 FROM SE CORP LIMITS OF CRISFIELD TO MD 380		0	SC	DISTRICT ENGINEER	08/03/73	08/03/73	/ / ✓
	MD0359	1	19	0.49 FROM MD 380 TO END OF STATE MAINTENANCE		0	SC	DEPUTY DIRECTOR - CHIEF ENGINEER	08/22/68	08/22/68	/ / ✓
	MD0360	1	19	0.68 FROM MD 358 S W TO END OF SHA MAINT SOUTH OF SACKERTOWN		0	SC	DISTRICT ENGINEER	08/03/73	08/03/73	/ / ✓
	MD0363	1	19	0.16 (PRINCE WILLIAM ST) FROM MANSION AVE TO SOMERSET AVENUE	PRINCESS ANNE	123	SM	BUREAU OF HWY STA.	09/06/68	09/06/68	/ / ✓
	MD0363	1	19	0.06 (MANSION AVE) FROM MANOKIN AVE TO PRINCE WILLIAM STREET	PRINCESS ANNE	123	SM	BUREAU OF HWY STAT.	09/06/68	09/06/68	/ / ✓
94	MD0363	1	19	0.08 FROM EXIST RICHARD WEBSTER RD S TO RELOC RICHARD WEBSTER RD		0	SC		09/27/88	09/29/88	04/22/89
RESULT OF REPLACE. OF #19006...	MD0378	1	23	0.05 BALTIMORE AVE: SOUTH 2ND ST NORTHERLY TO SOUTH 1ST STREET	OCEAN CITY	115	SM	OCEAN CITY	11/30/91	12/06/91	/ / ✓
	MD0379	5	18	0.05 (LAWRENCE AVE) FROM PARK AVE AT TUDOR HALL ROAD TO MD 5	LEONARDTOWN	91	SM		06/02/67	06/02/67	/ / ✓
	MD0379	5	18	0.11 (PARK AVE) FROM LAWRENCE AVE AT TUDOR HALL RD TO MD 326	LEONARDTOWN	91	SM		06/02/67	06/02/67	/ / ✓
	MD0382	5	8	0.44 FROM MD 5 EASTERLY TO MATTAWOMAN-BEANTOWN ROAD		0	CS		08/22/88	08/22/88	/ / ✓
	MD0382	5	8	7.41 FROM MATTAWOMAN-BEANTOWN RD EASTERLY TO P G COUNTY LINE		0	SC		08/22/88	08/22/88	/ / ✓
BRIDGE OVER BUTLERS BRANCH	MD0386	5	2	1.03 MD 648 TO END OF STATE MAINT EAST OF SYCAMORE ROAD		0	SC	DEPARTMENT OF PUBLIC WORKS	11/24/72	11/24/72	/ / ✓
	MD0387	5	2	1.15 (SPA RD) FROM WEST CORP LTM OF ANNAP TO END OF SHA MAINT	ANNAPOLIS	3	SM	DISTRICT ENGINEER	05/30/73	05/30/73	/ / ✓



	MD0387	5	2	0.00	INSTALL TRAFFIC SIGNAL AT INTERSECTION OF SPA RD&HILLTOP LN ANNAPOLIS		3	CA	OISTRIC ENGINEER	01/07/74	01/07/74	/ / ✓
	MD0397	1	9	0.22	(SPUR) FROM MD 397 TO US 50		0	SC	OISTRIC ENGINEER	01/12/73	01/12/73	/ / ✓
	MD0397	1	9	3.15	(AIREY RO) FROM US 50 TO END OF SHA MAINT AT AIREY		0	SC	OISTRIC ENGINEER	01/12/73	01/12/73	/ / ✓
	MD0399	3	15	1.53	(HOWARD CHAPEL RD) FR MD 108 E/O DAMASCUS TO END OF SHA MNT		0	SC	OISTRIC ENGINEER	10/09/73	10/09/73	/ / ✓
	MD0400	4	3	1.06	FROM MD 140 WESTERLY TO WESTERN MARYLAND RAILROAD		0	SC	CHARLES OLSEN, METRO. OISTRIC ENGINEER	02/15/89	02/15/89	09/09/✓
93	EXCLUDING BR. #3274 OVER GWYNN'S FALLS											
	MD0401	4	3	2.13	(STRINGTOWNE RD) FROM MD 25 (FALLS RD) TO YEOHO ROAD		0	SC	OISTRIC ENGINEER	08/12/85	08/12/85	07/27/ ✓
88	MD0404AL	2	20	0.87	FROM MD 404 TO MD 309 INCLUDING BRIDGE NO 20019		0			/ /	/ /	/ / ✓
	MD0404E	2	5	0.10	MD 328A/RIVER RO INTERSECTION WESTERLY TO ROAD END		0	SC	OISTRIC ENGINEER	05/07/90	05/08/90	/ / ✓
	MD0404G	2	5	0.05	MD 328A WESTERLY TO ROAD END		0	SC	OISTRIC ENGINEER	05/07/90	05/08/90	/ / ✓
	MD0404G	2	5	0.05	MD 404G FROM MD 328A WESTERLY TO ROAD END		0			05/07/90	05/08/90	/ / ✓
	MD0404H	2	5	0.46	MD 404BU WESTERLY TO ROAD END 0.06 MI WEST OF ORLY DRIVE		0	SC	OISTRIC ENGINEER	05/07/90	05/08/90	/ / ✓
	MD0404H	2	5	0.46	MD 404H FROM MD 404BU WESTERLY TO ROAD END WEST OF ORLY DR		0			05/07/90	05/08/90	/ / ✓
	MD0404I	2	5	0.03	MD 404 NORTHERLY TO MD 404J		0	SC	OISTRIC ENGINEER	05/07/90	05/08/90	/ / ✓
	MD0404I	2	5	0.03	MD 404I FROM MD 404 NORTHERLY TO MD 404J		0			05/07/90	05/08/90	/ / ✓
	MD0404J	2	5	0.36	RO END 0.01 MI W/O MD 404I EAST TO RO END 0.35 MI E MD 404I		0	SC	OISTRIC ENGINEER	05/07/90	05/08/90	/ / ✓
	MD0404J	2	5	0.36	MD 404J FROM ROAD END APPROX 0.01 MI W/O 404I ETLY 0.35 MI		0			05/07/90	05/08/90	/ / ✓
82	MD0408	3	16	1.16	FROM US 301 TO GREEN LANDING ROAD		0	SC	OISTRIC ENGINEER	05/19/77	05/19/77	12/20/ ✓
82	MD0408	3	16	3.60	FROM MD 223 EAST TO THE INTERSECTION OF BROWN STATION ROAD		0	SC	OISTRIC ENGINEER	05/19/77	05/19/77	12/20/ ✓
82	MD0408A	3	16	3.36	FROM MD 223 TO E/O OLD CRAIN HWY S/O UPPER MARLBORO		0	SC	OISTRIC ENGINEER	10/31/67	01/16/68	12/20A ✓
82	MD0408A	3	16	1.55	FROM DOWER HOUSE ROAD TO MD 223		0	SC	OISTRIC ENGINEER	05/19/77	05/19/77	04/26/ ✓
	MD0409	4	3	2.41	FROM RAILROAD AVENUE NORTH TO PRESTON ROAD		0	SC	CHARLES OLSEN, METRO. OISTRIC ENGINEER	02/15/89	02/15/89	/ / ✓
	INCL. MINOR SURFACE REPAIRS, SNOW REMOVE											
	MD0412	3	16	0.19	(RIVERDALE RO) FROM US 1 TO RHODE ISLAND AVENUE	RIVERDALE	128	SM	OISTRIC ENGINEER	06/20/74	06/20/74	/ / ✓
	MD0412A	3	16	0.85	RIVERDALE RD: MD 201 WESTERLY TO LAFAYETTE AVENUE	RIVEROALE	128	SM	OISTRIC ENGINEER	09/22/88	01/08/90	/ / ✓
	TRANSFER EFFECTIVE 12/01/89											
	MD0420	3	15	2.73	(BRINK RD) FROM MD 124 EASTERLY TO END OF SHA MAINTENANCE		0	SC	OISTRIC ENGINEER	10/09/73	10/09/73	/ / ✓
	NOW CO 27-BRINK RO											
	MD0424	5	2	0.40	(CONWAY RO) FROM MD 3 NW TO CO 2633 AT LITTLE PATUXENT RIVER		0	SC	OISTRIC ENGINEER	11/15/82	01/28/83	/ / ✓
	MD0427	5	8	2.25	FROM US 301 WESTERLY TO CHAPEL POINT ROAD		0	SC		08/22/88	08/22/88	/ / ✓
	MD0427	5	8	2.25	MD 427 (CHAPEL POINT RO) FROM US 301 WESTERLY TO CHAPEL RO		0			08/22/88	01/26/88	/ / ✓
	MD0428	5	2	0.17	(OLO CENTAL AVE) FROM TURKEY POINT RO N TO RO END OF CO 3231		0	SC	OISTRIC ENGINEER	11/15/82	01/28/83	/ / ✓
	MD0434	3	16	0.97	BERWYN RO 57TH AVE PONTIAC ST: 54TH AVE EAST TO MD 201	BERWYN HEIGHTS	9	SM	OISTRIC ENGINEER	04/09/90	04/12/90	/ / ✓
	MD0436	5	2	0.20	(ANNAPOLIS ST) FROM MD 435 TAYLOR AVE TO MD 438 MELVIN AVE	ANNAPOLIS	3	SM	OISTRIC ENGINEER	06/28/74	06/28/74	/ / ✓
	MD0436	5	2	0.07	(MELVIN AVE) FROM MD 436 ANNAPOLIS ST TO MD 437 RIDGELY AVE	ANNAPOLIS	3	SM	OISTRIC ENGINEER	06/28/74	06/28/74	/ / ✓
	MD0438	5	2	0.37	(MELVIN AVE) FROM MD 436 ANNAPOLIS STREET TO WARDOUR DRIVE	ANNAPOLIS	3	SM	OISTRIC ENGINEER	06/28/74	06/28/74	/ / ✓
	MD0442	2	14	0.36	FROM MD 292 EAST TO ROSEDALE CANNERY ROAD		0	SC	BHS	12/01/87	01/19/88	/ / ✓



	MD0443	2	14	0.88 FROM MD 292 WEST TO CLARK ROAD		0 SC	BHS	12/01/87 01/19/88	/ / ✓
	MD0444	2	14	1.53 (CHESTERVILLE LOCUST GROVE RD) FROM MD 213 S TO BRUNSWICK BLKS		0 SC	BHS	12/01/87 01/19/88	/ / ✓
	MD0447	2	14	0.84 FROM MD 213 NORTH TO MD 444		0 SC	BHS	12/01/87 01/19/88	/ / ✓
	MD0448	2	14	5.94 (TURNERS CREEK RD) FROM MORGNEC RD N TO END OF STATE MAINT		0 SC	BHS	12/01/87 01/19/88	/ / ✓
	MD0449	2	14	0.32 FROM MD 213 NORTH TO MD 447		0 SC	BHS	12/01/87 01/19/88	/ / ✓
	MD0459	3	16	1.21 FROM S/D MD 202 TO NE EDGE OF RD - CONN COLUMBIA PRK TO TUX CHEVERLY		28 SM		11/18/70 11/18/70	/ / ✓
	MD0465	5	2	1.40 FROM MD 178 TO RIVER ROAD		0 SC		05/23/68 05/23/68	/ / ✓
	MD0466	4	3	0.39 (SUTTON AVE) FR SE/D SOUTH ST TO RD END 0.18 MI N/D RIV RD		0 SC	DISTRICT ENGINEER	06/01/76 06/01/76	/ / ✓
	MD0466	4	3	1.17 FROM US 1 NORTHERLY TO ROAD END NORTH OF WOODLAND DRIVE		0 SC	CHARLES OLSEN, METRO. DISTRICT ENGINEER	02/15/89 02/15/89	/ / ✓
	EXCLUDING BR. #3101 OVER B&O RAILROAD								
	MD0466A	4	3	0.12 FROM RAILROAD AVENUE NORTH TO MD 466		0 SC	CHARLES OLSEN, METRO. DISTRICT ENGINEER	02/15/89 02/15/89	/ / ✓
	MD0468	5	2	0.18 (SNUG HARBOR RD) FR MD 468 (SHADYSIDE RD) TO SNUG HAR RD (E0SM)		0 SC	DISTRICT ENGINEER	11/15/82 01/28/83	/ / ✓
	MD0474	2	5	0.52 (MARKET ST) FROM MD 404 TO MD 313	DENTON	44 SM	TOWN OF DENTON	11/23/73 11/23/73	/ / ✓
87	MD0477	7	13	1.51 FROM US 1 S/O MONTGOMERY ROAD TO US 1 N/D MONTGOMERY ROAD		0 SC	DISTRICT ENGINEER	04/01/83 06/29/83 11/13/83	/ / ✓
80	MD0483A	5	2	0.21 FROM MD 544 WESTERLY TO ROAD END		0 SC	DISTRICT ENGINEER	11/19/79 11/20/79 06/05/80	/ / ✓
80	MD0483B	5	2	0.28 FROM MD 544 NORTHERLY TO ROAD END		0 SC	DISTRICT ENGINEER	11/19/79 11/20/79 06/05/80	/ / ✓
	MD0484	5	8	3.20 FROM MD 425 NORTHERLY TO MD 865A		0 SC		08/22/88 08/22/88	/ / ✓
	MD0493	4	3	0.22 (DREMS AVE) FROM MD 700B S W TO A POINT S W OF MD 599B		0 SC	DISTRICT ENGINEER	05/08/75 06/06/75	/ / ✓
	MD0498	5	18	0.96 FROM CO 323 (LIGHTHOUSE RD) TO MD 249		0 SC	DISTRICT ENGINEER	01/29/82 01/29/82	/ / ✓
	MD0500	3	16	0.73 (QUEENS CHAPEL RD) FROM MD 410 NORTH TO US 1	UNIVERSITY PARK	149 SM	DISTRICT ENGINEER	02/19/88 02/19/88	/ / ✓
	MD0519	4	3	2.06 FROM DOVER ROAD NORTH TO GARRISON FOREST ROAD		0 SC	DISTRICT ENGINEER	10/06/78 11/08/78	/ / ✓
	MD0523	6	21	1.26 FROM PENNSYLVANIA AVE IN HANCOCK TO PENNSYLVANIA LINE		0 SC	DISTRICT ENGINEER	02/17/71 02/17/71	/ / ✓
	MD0526	7	6	0.33 FROM MD 32 TO UNION STREET	CITY OF WESTMINSTER	0		09/10/86 09/10/86	/ / ✓
	MD0529	1	22	4.11 FROM JUNCTION OF MD 663 TO COUNTY LINE AT PASSERDYKE CREEK		0 SC		12/23/63 12/31/63	/ / ✓
	CONSTRUCTION CONTRACT								
80	MD0529	1	22	1.14 FROM NORTH CITY LIMITS OF FRUITLAND TO CO 221 (ALLEN RD)		0 SM	DISTRICT ENGINEER	09/06/79 09/13/79 05/13/80	/ / ✓
83	MD0529	1	22	1.26 (CAMDEN AVE) FROM S/O COLLEGE AVE TO N LIMITS OF FRUITLAND		0 SC	DISTRICT ENGINEER	09/06/79 09/13/79 06/24/80	/ / ✓
	MD0537	2	14	0.71 (DAVIS HILL RD) FROM MD 213 TO MD 213 (E & W OF DUCK PUDDLE)		0 SC	BHS	12/01/87 01/19/88	/ / ✓
	MD0543A	4	12	0.31 CRESWELL RD: MD 7 WESTERLY TO ROAD END NEAR I-95		0 SC	HIGHWAY INFORMATION SERVICES DIVISION	01/11/90 01/19/90	/ / ✓
	SEE ALSO RIVERSIDE PKWY/BATA AGREEMENT								
93	MD0543A	4	12	0.13 MD 543A FROM MD 7 WESTERLY TO ROAD END NEAR INTERSTATE 95		0		01/11/90 01/19/90 09/16/90	/ / ✓
	MD0543B	4	12	0.69 HARFORD FURNACE RD: RD END NEAR I-95 W TO MD 543 RELOCATE		0 SC	HIGHWAY INFORMATION SERVICES DIVISION	01/11/90 01/19/90	/ / ✓
	SEE ALSO RIVERSIDE PKWY/BATA AGREEMENT								
	MD0546	6	11	0.36 FROM STA 14 06 TO STA 33+00 (CONTR#G-327-13-619)		0 SC	DISTRICT ENGINEER	08/08/77 08/08/77	/ / ✓
	MD0550	7	10	1.65 FROM EXISTING MD 550 AT NEW WOODSBORO BYPASS TO MD 194 N/O/TN TOWN OF WOODSBORO		0		08/22/94 / / / ✓	
	MD0550	7	10	1.65 FROM MD 194/MD550 INTSCT IN THE NEW MD 550 & WOODSBORO BYPASS TOWN OF WOODSBORO		0		08/22/94 / / / ✓	
	MD0556	3	16	0.00 OLD ENTERPRISE RD: FROM MD 214 SOUTH TO CHESTERTON DRIVE		0 AB		06/30/71 06/30/71	/ / ✓



88	MD0556	3	16	0.84 (ENTERPRISE RD) FROM WATKINS PRK DR NORTH TO CHESTERTON DR		0 SC	DISTRICT ENGINEER	06/18/87	06/18/87	06/18/87
88	MD0556	3	16	0.14 (CHESTERTON DR) FR MD 556A @ ENTERPRISE RD E TO WATKINS PRK DR		0 SC	DISTRICT ENGINEER	06/18/87	06/19/87	06/18/87
88	MD0556A	3	16	0.09 FROM MD 556 AT CHESTERTON DRIVE NORTH TO ROAD END		0 SC	DISTRICT ENGINEER	06/18/87	06/17/87	06/18/87
	MD0557	3	15	0.42 (BROOKS AVE) FROM MD 114 TO MD 355	GAITHERSBURG	63 SM	DISTRICT ENGINEER	07/05/66	06/02/66	07/05/66
	MD0560A	6	11	0.06 (THIRD AVE) FROM ALDERSON STREET TO MD 560	LOCH LYNN HEIGHTS	92 SM	DISTRICT ENGINEER	12/31/74	12/31/74	12/31/74
87	MD0565A	2	20	1.41 (N WASHINGTON ST) FROM MD 33 TO MD 322	EASTON	49 SM	DISTRICT ENGINEER	05/01/84	06/13/84	06/25/84
88	MD0565A	2	20	1.05 (WASHINGTON ST) FROM LEE TERRACE N TO END OF STATE MAINT	EASTON	49 SM	DISTRICT ENGINEER	06/25/87	10/09/87	04/15/88
	MD0574	5	18	1.34 FROM MD 235 TO ENO SHA MAINTENANCE		0 SC	DISTRICT ENGINEER	01/29/82	01/29/82	01/29/82
	MD0582	3	15	1.27 FROM BROOKEVILLE ROAD TO RIGGS ROAD		0 SC	DISTRICT ENGINEER	08/22/68	08/22/68	08/22/68
	MD0582	3	15	0.53 FROM RIGGS ROAD TO END OF SHA MAINT N/O CO 58 (GREGG RD)		0 SC	DISTRICT ENGINEER	10/09/73	10/09/73	10/09/73
72360-A	MD0587	4	3	1.04 (WILSON PT RD) FR STRAWBERRY PT RD TO ENO SHA MNT @ WILSON PT		0 SC	BUREAU OF PUBLIC WORKS	06/11/86	06/12/86	12/03/86
86	MD0598	1	39	0.04 S LIMITS OF PRINCESS ANNE @ CO 86 TO MD 675	PRINCESS ANNE	123 SM	DISTRICT ENGINEER DONNIE OREWER	01/06/92	01/06/92	01/06/92
93	MD0598	1	19	0.04 (OLD PRINCESS ANNE RD) FROM 0.01 MI N/O PK DR AT CO RTE 86	TOWN OF PRINCESS ANN	0		01/06/92	01/06/92	05/05/88
	MD0599	4	3	0.13 (BAKER AVE) FROM MD 601 TO MD 700		0 SC	DISTRICT ENGINEER	05/08/75	06/06/75	05/08/75
	MD0599A	4	3	0.02 (MIDDLE RIVER RD) FROM MD 493 TO MD 599B		0 SC	DISTRICT ENGINEER	05/08/75	06/06/75	05/08/75
	MD0599B	4	3	0.16 (OLD OREMS RD) FROM MD 493 E TO A ROAD ENO EAST OF MD 599A		0 SC	DISTRICT ENGINEER	05/08/75	06/06/75	05/08/75
	MD0600A	4	3	0.16 (EASTERN AVE) FROM MD 601 AND MD 600B TO MD 599		0 SC	DISTRICT ENGINEER	05/08/75	06/06/75	05/08/75
	MD0600B	4	3	0.22 (EASTERN AVE) FR W/O HOMELAND RD TO PT E/O MD 601 & MD 600A		0 SC	DISTRICT ENGINEER	05/08/75	06/06/75	05/08/75
	MD0600C	4	3	0.10 (EASTERN AV) FR MD 150 TO RD END @ BACK RIVER E/O ISLAND PT		0 SC	DISTRICT ENGINEER	05/08/75	06/06/75	05/08/75
	MD0601	4	3	0.16 (HARRISON BLVD) FROM MD 150 TO MD 599		0 SC	DISTRICT ENGINEER	05/08/75	06/06/75	05/08/75
	MD0615	6	21	0.40 (ORCHARO RIDGE RD) FR W RMP CONN DF I-70 E TO EXST ORCH RIDGE		0 SC	DISTRICT ENGINEER	04/16/68	04/22/68	04/16/68
	MD0619	2	5	0.80 (FIFTH AVE) FROM BARRICADE SOUTH OF MD 619B TO MD 474	DENTON	44 SM	TOWN OF DENTON	11/23/73	11/23/73	11/23/73
	MD0621	2	5	5.54 MD 16 EASTERLY TO MD 313		0 SC	DISTRICT ENGINEER	05/07/90	05/08/90	05/07/90
	MD0621	2	5	5.54 MD 621 FROM MD 16 EASTERLY TO MD 313		0		05/07/90	05/08/90	05/07/90
	MD0630	2	5	0.24 DENTON RD: MD 315 NORTHERLY TO 0.04 MI N/O LAUREL GROVE RD	FEOERALSBURG	55 SM	DISTRICT ENGINEER	05/07/90	05/08/90	05/07/90
	MD0634	2	5	0.48 RELIANCE AVE: MD 313/MD 318 INTERSECT NORTHERLY TO MD 315	FEOERALSBURG	55 SM	DISTRICT ENGINEER	05/07/90	05/08/90	05/07/90
	MD0640	1	19	0.60 REVELL'S NECK RD: US 13 WESTERLY TO SECOND ENTR TO PRISON		0 CS	DISTRICT ENGINEER	04/09/90	04/12/90	04/09/90
	MD0644B	4	3	0.10 (TOM OAY BLVD) FROM US 1 TO OREGON AVENUE		0 SC	DISTRICT ENGINEER	07/09/75	07/09/75	07/09/75
72359	MD0645A	5	2	0.41 (OLD OORSEY RD) FROM MD 176 TO ROAD ENO WEST OF ANTRAK		0 SC	DISTRICT ENGINEER	11/08/85	02/21/86	05/11/86
92	MD0645C	5	2	0.17 FROM ROAD ENO 0.02 MI WEST DF MD 176A TO OORSEY ROAD		0 SC	DISTRICT ENGINEER	11/15/82	01/28/83	11/15/82
	MD0648B	5	2	0.31 (OLD ANNAPOLIS BLVD) MD 2 TO MD 2 IN ASHCROFT VICINITY		0 SC	DISTRICT ENGINEER	11/15/82	01/28/83	11/15/82
	MD0648C	5	2	0.55 (OLD ANNAPOLIS RD) MD 2 TO MD 2 IN THE ARNOLO VACINITY		0 SC	DISTRICT ENGINEER	11/15/82	01/28/83	11/15/82
	MD0649	5	2	1.45 (CATHERINE AVE) FROM EXISTING MD 177 TO MD 648		0 SC	DISTRICT ENGINEER	03/20/73	03/20/73	03/20/73



80	MD0656	2	20	0.12 (AIRPORT RD) FROM US 50 TO END SHA MAINTENANCE		D SC	DISTRICT ENGINEER	09/06/79	09/10/79	03/17/
	MD0661	2	14	2.22 MD 661 (QUAKER NECK LANDING RD) FROM MD 289 TO CUL-DE-SAC		0		11/18/94	11/18/94	/ / L
	MD0663	2	20	0.47 (CONN RD) FR MD 656 S TO END OF SHA MAINT @ CO 188: JONES RD		0 SC	DISTRICT ENGINEER	09/06/79	09/10/79	/ / L
	MD0664	2	14	1.65 MD 664 (WILKINS LA) FROM MD 289 TO ROAD END		0		11/18/94	11/18/94	/ / L
	MD0665	5	2	0.12 BAY BRIDGE RD: FROM HILLSMER DRIVE TO SHA MAINTENANCE		0 SC	DISTRICT ENGINEER	03/29/79	03/29/79	/ / L
87	MD0665	5	2	3.37 (FOREST DR) FR MD 2 SW TO END OF STATE MAINT @ HILLSHERE DR		D SC	HAL KASSOFF, ADMINISTRATOR	08/14/87	08/28/87	11/13/ L
	MD0666C	3	15	0.16 FROM UNIVERSITY BOULEVARD TO THE NORTH LIMIT OF KENSINGTON		D SC	DISTRICT ENGINEER	05/26/76	05/26/76	/ / L
87	MD0668A	4	3	0.47 (OLD HANOVER RD) FROM MD 30 TO ROAD END SOUTH OF THE WMRR		0 SC	DISTRICT ENGINEER	05/16/85	05/17/85	10/29/ ✓
87	MD0668B	4	3	0.71 (OLD HANOVER RD) FROM ROAD END NORTH OF THE WMRR TO MD 30		0 SC	DISTRICT ENGINEER	05/16/85	05/17/85	10/29/ L
	MD0677	5	2	0.34 (ODENTON RD) FR RD END @ AMTRAK STAT TO MD 170 TELEGRAPH RD		0 SC	DISTRICT ENGINEER	11/15/82	01/20/83	/ / L
	MD0679A	5	2	0.08 FROM MD BUS ROUTE 3 TO MD 2		0 SC	DISTRICT ENGINEER	10/18/71	10/18/71	05/14/ L
78	MD0679B	5	2	0.14 FROM MD 2 TO CO 905		0 SC	DISTRICT ENGINEER	11/01/74	11/01/74	01/26/ L
83	MD0684	3	15	0.23 FROM DISTRICT OF COLUMBIA TO MD 186	CHEVY CHASE VILLAGE	33 SM	DISTRICT ENGINEER	01/04/83	01/05/83	08/03/ L
	MD0685	2	7	0.16 FROM MD 213 TO MD 213		0 SC	DISTRICT ENGINEER	12/26/79	12/27/79	/ / L
60014	MD0685A	2	7	0.06 FROM MD 685 TO ROAD END		0 SC	DISTRICT ENGINEER	12/26/79	12/27/79	02/09/ L
82	MD0686	5	2	0.14 (SECOND ST) FROM MD 2 @ TUNGSTON ST NORTH TO BALT CITY LINE		0 SC	DISTRICT ENGINEER	11/15/82	01/28/83	/ / L
	MD0695	5	2	2.09 FROM MD 2 - QUARANTINE ROAD		0 LA	DISTRICT ENGINEER	11/02/83	/ /	/ / L
LEASE AGREEMENT	MD0697	2	7	0.25 FROM MD 274 (FARMINGTON RD) TO MD 699D		0 SC	DISTRICT ENGINEER	12/26/79	12/27/79	08/30/ L
60014	MD0698	2	14	0.11 (MILL ST) FROM HIGH STREET SOUTHWEST TO ROAD END	CHESTERTOWN	27 SM	DISTRICT ENGINEER	08/27/85	08/28/85	09/01/ L
82	MD0699A	2	7	0.52 FROM MD 272 TO MD 273		0 SC	DISTRICT ENGINEER	12/26/79	12/27/79	/ / L
	MD0699B	2	7	0.55 FROM MD 272 SOUTH OF CALVERT NORTHERLY TO MD 273		0 SC	DISTRICT ENGINEER	02/25/76	02/25/76	/ / L
	MD0699C	2	7	0.93 FROM MD 272 AT CO 69 TO MD 272		0 SC	DISTRICT ENGINEER	12/26/79	12/27/79	/ / L
60014	MD0699D	2	7	0.99 FROM MD 272 TO MD 272		0 SC	DISTRICT ENGINEER	12/26/79	12/27/79	02/09/ L
82	MD0699F	2	7	0.30 FROM ROAD END SOUTH OF MD 699E TO MD 699E		0 SC	DISTRICT ENGINEER	12/26/79	12/27/79	02/09/ L
60014	MD0699G	2	7	0.31 FROM US 40 AT CO 207 NORTHERLY TO MD 272		0 SC	DISTRICT ENGINEER	12/26/79	12/27/79	02/09/ L
82	MD0699H	2	7	0.02 FROM ROAD END NORTH TO CO 207 AT CORP LIMITS OF NORTHEAST		0 SC	DISTRICT ENGINEER	12/26/79	12/27/79	02/09/ L
60014	MD0699I	2	7	0.14 FROM MD 272 NBL NORTHERLY TO ROAD END AT PENN CENTRAL RR		0 SC	DISTRICT ENGINEER	12/26/79	12/27/79	02/09/ L
82	MD0699J	2	7	1.76 FROM MD 272 TO MD 272 AT CO 200		0 SC	DISTRICT ENGINEER	12/26/79	12/27/79	/ / L
	MD0699K	2	7	0.55 FROM MD 272 AT CO 202 TO ROAD END NORTH OF CO 201		D SC	DISTRICT ENGINEER	12/26/79	12/27/79	/ / L
	MD0699L	2	7	0.60 FROM MD 272 TO MD 272 AT A POINT NEAR CO 203		0 SC	DISTRICT ENGINEER	12/26/79	12/27/79	/ / L
60014	MD0699M	2	7	0.13 FROM BEGINNING OF SHA MAINTENANCE AT CO 94 TO MD 699D		0 SC	DISTRICT ENGINEER	12/26/79	12/27/79	02/09/ L
82	MD0699N	2	7	0.01 FROM MD 699F TO MD 699E		0 SC	DISTRICT ENGINEER	12/26/79	12/27/79	/ / L
	MD0699O	2	7	0.09 FROM MD 272 TO MD 699J		0 SC	DISTRICT ENGINEER	12/26/79	12/27/79	/ / L



	MD0700A	4	3	0.20 (WAMPLER RD) FROM ENTR MARTINS BLVD ELEM SCH TO LELAND AVE	0 SC	DISTRICT ENGINEER	05/08/75 06/06/75
	MD0700B	4	3	0.16 (SERVICE RD) FROM MIDDLE RIVER ROAD TO RIVERTON ROAD	0 SC	DISTRICT ENGINEER	05/08/75 06/06/75
72360-P 92	MD0702	4	3	0.00 TURK.PT,BK RV,MIDBOR,ANN AVE,STEMM.RN,HMBRG,0D E.AVE,HPA,MR	0 SC		05/20/91 06/03/91 04/10/91
B7	MD0705	1	23	0.22 FRDM MD 376 TO MD 376	0 SC	DISTRICT ENGINEER	11/07/84 11/08/84 05/23/84
	MD0707C	1	23	0.17 (WORCESTER AVE) FROM MD 378 TO ROAD END AT SINEPUXENT BAY OCEAN CITY	115 SM	DISTRICT ENGINEER	05/05/71 05/05/71 / / ✓
	MD0708	1	23	0.23 (ST LOUIS AVE) FROM MD 528 TO MD 528 OCEAN CITY	115 SM	DISTRICT ENGINEER	05/05/71 05/05/71 / / ✓
	MD0708A	7	13	0.14 (BRAGDON WOOD) FRDM REL MD 108 N TO RD ENO @ MID PATUXENT RV	0 SC	BHS	07/28/87 07/28/87 05/05/87
93	RESULT OF RELOCATION OF MD 108						
	MD0708B	7	13	0.03 (MIDDLE PATUXENT CT) FROM MD 108 SOUTHERLY 0.03 MI	0 SC	BHS	07/28/87 07/28/87 05/05/87
93	MINOR IMPROVEMENT TO COUNTY RD						
	MD0708C	7	13	0.21 (PUBLIC RD K) FROM VOLLMERHAUSEN ROAD SOUTHERLY 0.21 MI	0 SC	DISTRICT ENGINEER	07/28/87 07/28/87 05/05/87
93	MINOR IMPROVEMENT BY SHA						
	MD0711A	5	2	0.26 (BLADES LANE) FROM MD 710 TO ROAD END	0 SC	DISTRICT ENGINEER	11/08/85 02/21/86 / / ✓
84	MD0714	3	16	0.50 FROM BEGIN SHA MAINT NORTH OF SUITLANO PARKWAY TO MD 4	0 SC	DISTRICT ENGINEER	11/17/81 11/19/81 02/22/82
	MD0714	2	14	0.20 (RIVERS EDGE RD) FROM MD 291 SOUTH TO RIVERS EDGE WEST	0 SC	BHS	12/01/87 01/19/88 / / ✓
84	MD0721	4	3	0.14 ("C" ST) FROM MD 147 AT FIFTH STREET TO JOPPA ROAD	0 SC	DISTRICT ENGINEER	01/20/83 01/24/83 02/22/83
	MD0731	1	22	0.42 WESTERN CORP LIMITS EASTERLY TO ROAD END AT NANTICOKE RIVER VIENNA	151 SM	HIGHWAY INFORMATION SERVICES DIVISION	12/05/90 12/10/90 / / ✓
	MD0731	1	22	1.39 RELOC US 50 EASTERLY TO VIENNA CORPORATE LIMITS	0 SC	HIGHWAY INFORMATION SERVICES DIVISION	12/27/90 01/04/91 / / ✓
	MD0731B	1	22	0.51 MD 331 EASTERLY TO END OF STATE MAINTENANCE	0 SC	HIGHWAY INFORMATION SERVICES DIVISION	12/27/90 01/04/91 / / ✓
	MD0732	7	13	3.88 FROM HOWARD COUNTY LINE TO 0.29 MI SOUTH OF GERWIG LANE	0 RD		/ / 12/16/86 / / ✓
93	MD0732A	7	13	1.28 (GUILFORD RD)FROM E/O BROKENLAND PKWY TO OLD COLUMBIA ROAD	0 SC		06/01/87 06/01/87 11/05/87
	MD0732A	7	13	1.21 FROM BROKEN LAND PARKWAY TO OLD COLUMBIA ROAD	0 RD		/ / 12/16/86 / / ✓
	MD0732B	7	13	1.04 FROM FREETOWN ROAD TO MIDDLE PATUXENT BRIDGE	0 RD		/ / 12/16/86 / / ✓
	MD0732C	7	13	0.27 FR RD END 0.23 MI S/O MILL RD TO RD END .04 MI N/O MILL RD	0 RD		/ / 12/16/86 / / ✓
	MD0732D	7	13	0.45 FROM ROAD ENO 0.31 MI EASTOF CO 172I WEST TO CUL-DE-SAC	0 RD		/ / 12/16/86 / / ✓
93	MD0732P	7	13	0.14 (LINDEN CHURCH RD) FROM TEN OAKS RD (CO 558) TO MD 32	0 SC	DISTRICT ENGINEER	02/26/88 02/26/88 11/05/88
	MD0740	7	6	0.11 FROM SULLIVAN AVE .05 MI S/O MD 140 TO .06 MI N/O MD 140	0 SC	DISTRICT ENGINEER	08/06/85 08/08/85 / / ✓
	MD0740A	7	6	0.14 (HAHN RD) FROM MD 740 TO END OF SHA MAINTENANCE	0 SC	DISTRICT ENGINEER	08/06/85 08/08/85 / / ✓
	MD0745	4	3	0.41 (GOUCHER BLVD) FROM LOCH RAVEN BLVD TO TAYLOR AVENUE	0 SC	DEPUTY DIRECTOR - CHIEF ENGINEER	01/09/69 01/09/69 / / ✓
	MD0746B	4	3	0.06 FROM MD 25 SOUTH TO ROAD END NORTH OF CONRAIL RAILROAD	0 SC	CHARLES OLSEN, METRO. DISTRICT ENGINEER	02/15/89 02/15/89 / / ✓
	MD0751	6	1	0.00 MD 51 FROM END OF DIVIOED HWY AT E LIMITS OF CUMB TO N BRNCH CUMBERLAND	41 RD	BUREAU OF HWY STATISTICS	/ / 10/30/85 / / ✓
77	MD0753	4	12	1.04 FROM OLD PYLESVILLE ROAD TO END OF STATE MAINTENANCE	0 SC	DISTRICT ENGINEER	05/27/77 05/27/77 05/27/77
77	MD0754	4	12	0.13 FROM MD 543 TO ROAD END OF STATE MAINT W/O HEAPS SCHOOL	0 SC	DISTRICT ENGINEER	05/27/77 05/27/77 05/27/77
	MD0755	4	12	0.17 (EMMORTON RD) FROM MD 24 EAST TO VAN BIBBER ROAD	0 SC	DISTRICT ENGINEER	10/20/78 11/01/78 / / ✓
	MD0755	4	12	1.25 EMMORTON ROAD: US 40 NTHLY TO MD 24 NEAR I-95 BDG #12019-20	0 SC	HIGHWAY INFORMATION SERVICES DIVISION	01/11/90 01/19/90 / / ✓
	SEE AGRMT REGARDING SHA USE OF MD 755						
	MD0756	I	23	0.37 FROM MD 675A TO US 13 POCOMOKE CITY	119 SM	DISTRICT ENGINEER	02/20/76 03/04/76 / / ✓



	MD0757	4	12	0.17 FROM MD 165 TO ROAD END APPROXIMATELY 50 FT SOUTH OF MD 156	0 SC	DISTRICT ENGINEER	02/06/84 02/27/84
	MD0757A	4	12	0.38 FROM ROAD END APPROXIMATELY 100 FT NORTH OF MD 165	0 SC	DISTRICT ENGINEER	02/06/84 02/27/84
	MD0757B	4	12	0.41 FROM MD 165 WEST OF MD 24 TO MD 165 EAST OF MD 24	0 SC	DISTRICT ENGINEER	02/06/84 02/27/84
	MD0762	4	12	0.29 OLD MD 136: FROM MD 136 S/O DUBLIN TO RD END S/O POOLE ROAD	0 SC	DISTRICT ENGINEER	04/07/85 04/07/85
81	MD0765B	5	4	0.28 FROM MD 2 SOUTH OF GERMAN CHAPEL ROAD TO MD 2	0 SC	BOARD OF PUBLIC WORKS	07/24/80 07/24/80 12/02/80
	MD0766	3	15	0.60 (AVENAL RD) FROM N HAMPTON DR TO 0.06 MI N/O PARHAM PLACE	0 SC	DISTRICT ENGINEER	10/01/76 10/01/76
	MD0767	6	21	0.21 FROM MD 62 TO BEARDS CHURCH ROAD	0 SC	DISTRICT ENGINEER	11/25/85 11/29/85
	MD0769	3	16	0.69 (OLD EDMONSTON RD) FROM MD 201 TO N LIMITS OF BLADENSBURG	0 SC	DISTRICT ENGINEER	08/31/65 10/01/65
	MD0769A	3	16	0.91 (EOMONSTON RD)FROM S/O BERWYN HEIGHTS TO N/O MD 193 BERWYN HEIGHTS	9 SM	DISTRICT ENGINEER	10/09/67 10/09/67
83	MD0771A	4	3	0.17 FROM MD 144 TO MD 144	0 SC	DISTRICT ENGINEER	05/23/83 06/27/83 02/01/84
	MD0771B	4	3	0.09 (OLD FREDERICK RD) FROM MD 144 TO MD 144	0 SC	DISTRICT ENGINEER	08/13/85 08/14/85
	MD0771C	4	3	0.15 (OLD FREDERICK RD) FROM MD 144 TO MD 144	0 SC	DISTRICT ENGINEER	08/13/85 08/14/85
	MD0773	5	2	0.31 (HAMMOCK LANE) FROM KELLINGTON DRIVE N TO ROAD END	0 SC	DISTRICT ENGINEER	11/15/82 01/28/83
84	MD0775	5	4	0.62 EAST BOUND MD 260 AT MRS JOE LYONS RD TO MD 260 AT "G" ST CHESAPEAKE BEACH	25 SM	DISTRICT ENGINEER	10/05/81 10/23/81 04/03/82
	72359-D MD0778	5	2	0.80 MD 2 TO MD 261	0 SC	DISTRICT ENGINEER	10/12/90 10/12/90
	MD0778A	5	2	0.58 FROM MD 2 TO MD 2	0 SC	DISTRICT ENGINEER	11/08/85 02/21/86
	MD0778C	5	2	0.37 FROM MD 2 HORWOOD ROAD TO MD 2 AT POLLING HOUSE ROAD	0 SC	DISTRICT ENGINEER	11/08/85 02/21/86
	MD0778K	5	2	0.37 FROM MD 2 TO THE ROAD END NORTH OF NUTWELL ROAD	0 SC	DISTRICT ENGINEER	11/08/85 02/21/86
	MD0781	2	7	0.00 DELANCY ROAD: FROM US 40 TO MD 281	0 RO		12/11/84
	MD0786A	5	2	0.38 (WINCHESTER RD) FROM WEST OF MD 786C TO WINCHESTER ROAD	0 SC	DISTRICT ENGINEER	11/15/82 01/28/83
	MD0786B	5	2	0.57 (SERVICE ROAD) FROM MD 930V WEST TO ROAD END	0 SC		05/20/88 06/22/88
	MD0788B	5	2	0.46 (FOREST HILLS AVE) FROM FOREST DRIVE TO BAY RIDGE AVENUE ANNAPOLIS	3 SM	DISTRICT ENGINEER	03/06/75 03/06/75
	MD0790A	5	2	0.37 (CLYDESDALE) FR RD END S/O MD 468A N TO MD 468 INCL MD 468A	0 SC	DISTRICT ENGINEER	11/15/82 01/26/83
	MD0790C	5	2	0.40 (OLD MUDDY CREEK RD) FROM MD 468 TO ROAD END N/O WASS ROAD	0 SC	DISTRICT ENGINEER	11/15/82 01/28/83
	MD0793	5	2	0.41 (OLD DAVIDSONVILLE RD: FROM MD 424 NORTHWESTERLY TO ROAD END	0 SC	DISTRICT ENGINEER	11/15/82 01/28/83
	MD0796A	3	16	0.74 FROM S/O CALVERT RD TO N CORP LIMITS OF CITY OF COLLEGE PARK COLLEGE PARK	37 SM	DISTRICT ENGINEER	08/29/66 08/29/66
	MD0801	2	14	1.05 FROM MD 313 S/O MD 290 NORTH TO MD 313 AT JIM DAVIS ROAD	0 SC	BHS	12/01/87 01/19/88
	MD0803	2	7	1.53 FROM MD 299 TO CO 333 AND CO 333 TO DELAWARE STATE LINE	0 SC	DISTRICT ENGINEER	12/26/79 12/27/79
	MD0804A	6	21	0.33 FROM MD 66 TO MD 64	0 SC	DISTRICT ENGINEER	11/25/85 11/29/85
	MD0805A	6	21	0.95 FROM MD 60 WEST OF LEITERBURG TO MD 60 NORTH OF LEITERSBURG	0 SC	DISTRICT ENGINEER	11/25/85 11/29/85
	MD0806A	7	10	6.19 FROM HANSONVILLE NORTHERLY TO CATOCTIN FURNACE ROAD	0 SC	DISTRICT ENGINEER	11/09/84 11/14/84
	MD0806A	7	10	1.06 FROM MD 77 TO SOUTHERN LIMITS OF THURMONT THURMONT	146 SM	DISTRICT ENGINEER	12/11/86 12/16/86
	MD0806B	7	10	0.84 FROM US 15 @ RODDY CREEK RD TO US 15 EAST OF ARCHORD ROAD	0 SC	DISTRICT ENGINEER	12/20/85 12/23/85 03/30/86



93	MD0806C	7	10	0.06 FROM MD 806E TO US 15 BUS		0 SC	DISTRICT ENGINEER	12/20/85 12/23/85 03/30/
93	MD0806D	7	10	1.05 FROM US 15 AT TORNDORF RD TO END SHA MAINT (ST ANTHONY RD)		0 SC	DISTRICT ENGINEER	12/20/85 12/23/85 03/30/
93	MD0806E	7	10	1.06 FROM BEGIN OF SHA MAINT .02 MI S/O ANNANDALE RO TO US 15BU		0 SC	DISTRICT ENGINEER	12/20/85 12/23/85 03/30/
	MD0806H	7	10	0.55 OLO GETTYSBURG RD MP 0.00 @ US 15 ENDING @ MD 0.55 PENN LINE		0		07/25/94 / / /
	MD0807A	4	12	0.19 FROM ROAD END N/O HESS ROAD TO ROAD ENO S/O HESS ROAD		0 SC	DISTRICT ENGINEER	04/07/65 04/07/65 / /
	MD0807B	4	12	0.14 CONNECTED TO NEW MD 152 (W/S/O MD 152 SOUTH OF HESS ROAD)		0 SC	DISTRICT ENGINEER	04/07/65 04/07/65 / /
	MD0807C	4	12	0.16 FROM MD 152 TO RD END (N/S/O MD 152 BETW MD 165 & RUTLEDG)		0 SC	DISTRICT ENGINEER	04/07/65 04/07/65 / /
	MD0807D	4	12	0.61 OLO SECTION OF MD 152E AND W/O MD 105 AT UPPER CROSSROADS		0 SC	DISTRICT ENGINEER	04/07/65 04/07/65 / /
	MD0807E	4	12	1.74 FROM MD 152 NW/O CARRS MILL RO TO RD END S/O CONNOLLY ROAD		0 SC	DISTRICT ENGINEER	04/07/65 04/07/65 / /
	MD0807F	4	12	0.73 OLO SECTION OF MD 152 AT STOCKTON (W SIDE OF NEW MD 152)		0 SC	DISTRICT ENGINEER	04/07/65 04/07/65 / /
	MD0808	3	15	1.01 (OAK OR) FROM MD 27 TO MD 27		0 SC	DISTRICT ENGINEER	09/30/75 09/30/75 / /
86	MD0808G	7	10	0.36 (OUAO COUNTIES CT) FROM MILL BOTTOM ROAD TO ROAD END		0 SC	DISTRICT ENGINEER	04/20/82 05/10/82 08/24/
	MD0809	2	7	0.44 FROM MD 273 WEST OF CALVERT EASTERLY TO THE JCT OF MD 272		0 SC	DISTRICT ENGINEER	02/25/76 02/25/76 / /
	MD0809	2	7	0.47 FROM MD 272 SOUTH OF CALVERT TO MD 273 EAST OF CALVERT		0 SC	DISTRICT ENGINEER	12/26/79 12/27/79 / /
82	MD0809A	2	7	0.29 FROM ROAD ENO EASTERLY TO MD 273		0 SC	DISTRICT ENGINEER	12/26/79 12/27/79 02/09/
80	MD0811	2	7	0.19 (WILSON AVE) FROM CORP LIMIT OF RISING SUN NORTH TO MD 273 RISING SUN	127 SM		DISTRICT ENGINEER	01/05/79 01/06/79 02/06/
80	MD0812	2	7	1.11 FROM MD 213 S/O MOLITER ROAD TO MD 213 N/O ELK HILLS ROAD		0 SC	DISTRICT ENGINEER	11/20/78 11/22/78 03/27/
80	MD0812A	2	7	0.05 FROM MD 812 NORTHERLY TO ROAD ENO		0 SC	DISTRICT ENGINEER	11/20/78 11/22/78 03/27/
80	MD0813	2	7	0.25 FROM MD 276 TO MD 276		0 SC	DISTRICT ENGINEER	12/26/79 12/27/79 / /
	MD0813	1	22	0.40 (MARDELA SPRING RO): MD 313 TO CORP LIMITS OF SHARPTOWN		0 SC	HIGHWAY INFORMATION SERVICES DIVISION	12/01/90 01/29/91 / /
	MD0813	1	0	0.44 STATE STREET FROM FERRY ST TO THE TOWN LIMITS AT CORP ROAD TOWN OF SHARPTOWN		0		02/03/93 02/03/93 / /
	MD0813A	2	7	2.09 FROM ROAD ENO SOUTH OF CO 45 NORTHERLY TO MD 273		0 SC	DISTRICT ENGINEER	12/26/79 12/27/79 / /
85445	MD0813B	1	22	0.24 (CHURCH STREET EXTENDEO): SHARPTOWN LIMITS TO CO 766		0 SC	HIGHWAY INFORMATION SERVICES DIVISION	12/01/90 01/29/91 / /
85445	MD0813C	1	22	0.16 (PLANT ACCESS RO): MD 813B NORTHERLY TO ROAD ENO		0 SC	HIGHWAY INFORMATION SERVICES DIVISION	12/01/90 01/29/91 / /
85445	MD0813D	1	22	0.12 (CHERRY BEACH PARK ACCESS RO): WATER STREET TO ENO OF CONSTR SHARPTOWN	137 SM		HIGHWAY INFORMATION SERVICES DIVISION	12/01/90 01/29/91 / /
	MD0816	1	9	0.88 (OLO MD 16) FROM MD 16 AT MADISON TO MD 16 EAST OF MADISON		0 SC	DISTRICT ENGINEER	05/07/70 05/07/70 / /
	MD0817	1	9	1.31 FROM MD 331 AT BEULAH TO MD 318 EAST OF PRESTON		0 SC	DISTRICT ENGINEER	11/23/73 11/23/73 / /
	MD0822	2	7	0.65 FROM MD 803 NORTH TO ROAD ENO		0 SC		12/26/79 12/27/79 / /
	MD0823	2	7	0.61 FROM MD 316 TO MD 279		0 SC	DISTRICT ENGINEER	12/26/79 12/27/79 / /
	MD0824	2	7	0.05 FROM ROAD ENO SOUTH OF CO 4 TO ROAD ENO NORTH OF CO 4		0 SC	DISTRICT ENGINEER	12/26/79 12/27/79 / /
	MD0825	6	1	0.14 MD 825 FROM MP 0.00 OLO MD 36 TO MP 0.14 ROAD ENO TOWN OF WESTERNPORT		0		07/15/93 08/20/93 / /
	MD0826F	6	11	0.18 FROM US 219 TO BEAR CREEK ROAD		0 SC	DISTRICT ENGINEER	12/03/69 12/03/69 /
	MD0835A	2	17	0.25 (THOMPSON CREEK SER RO) FROM MD 8 EAST TO THOMPSON CREEK RD		0 RO		/ / 08/05/85



	MD0835B	2	17	0.22 (JACKSON CREEK SER RD) FROM JACKSON CRK LN TO JACKSON CRK RD								06/05/86
	MD0835B	2	17	0.20 JACKSON CRK LANE ESTLY TO C0182 (JACKSON CREEK RD)	SADDLER RD - C0183	0						12/14/92
	MD0836A	2	17	0.17 FROM MD 213 TO MD 213 NORTH OF CENTREVILLE		0 SC	DISTRICT ENGINEER					08/11/80 08/13/80 12/04
80	72378-A MD0843	6	21	0.23 (ARTIZAN ST) FROM SOUTHERN LIMITS OF WILLIAMSPORT TO RD END		0 SC	DISTRICT ENGINEER					04/05/82 04/05/82 05/14/82
85	72378-B MD0843	6	21	0.00 ARITZAN ST: FROM TOWN LIMITS TO SUNSET AVENUE	WILLIAMSPORT	0 SM						04/05/82 04/05/82 06/06/82
85	MD0843A	6	21	0.71 FROM NORTH LIMITS OF WILLIAMSPORT NORTH TO RD END S OF WMRR		0 SC	DISTRICT ENGINEER					11/25/85 11/29/85
	MD0843B	6	21	1.00 FROM SOUTH OF WRIGHT RD NORTHERLY TO ROAD END SOUTH OF I-70		0 SC	DISTRICT ENGINEER					11/25/85 11/29/85
	MD0843C	6	21	0.62 FROM 0.15 MI SOUTH OF US 40 TO ROAD END		0 SC	DISTRICT ENGINEER					11/25/85 11/29/85
	MD0843E	6	21	0.31 FROM MD 843B TO ROAD END EAST OF MD 63		0 SC	DISTRICT ENGINEER					11/25/85 11/29/85
	MD0843F	6	21	0.30 FROM MD 63 EAST TO ROAD END NORTH OF I-70		0 SC	DISTRICT ENGINEER					11/25/85 11/29/85
	MD0843G	6	21	0.03 FROM MD 843A TO MD 63		0 SC	DISTRICT ENGINEER					11/25/85 11/25/85
	MD0843H	6	21	0.13 FROM MD 843A TO MD 63		0 SC	DISTRICT ENGINEER					11/25/85 11/29/85
	MD0844	6	21	0.80 FROM MD 66 TO MD 64		0 SC	DISTRICT ENGINEER					11/29/85 11/29/85
	MD0845B	6	21	0.13 FROM MD 34 SOUTHEAST TO ROAD END		0 SC	DISTRICT ENGINEER					11/29/85 11/29/85
	MD0846A	6	21	0.29 FROM MD 805A TO MD 418 EAST OF LEISTERSBURG		0 SC	DISTRICT ENGINEER					11/25/85 11/29/85
	MD0846C	6	21	0.40 FROM MD 418 TO HESS ROAD		0 SC	DISTRICT ENGINEER					11/25/85 11/29/85
	MD0847A	6	21	0.73 FROM SOUTH OF MD 846C TO MD 64		0 SC	DISTRICT ENGINEER					11/25/85 11/29/85
	MD0847B	6	21	0.56 FROM MD 64 TO MD 418		0 SC	DISTRICT ENGINEER					11/25/85 11/29/85
	MD0847C	6	21	0.45 FROM MD 64 TO MD 64		0 SC	DISTRICT ENGINEER					11/25/85 11/29/85
	MD0847E	6	21	0.27 FROM MD 64 TO MD 64		0 SC	DISTRICT ENGINEER					11/25/85 11/29/85
	MD0848	6	21	0.14 FROM MD 632 TO ROAD END NORTH OF I-70		0 SC	DISTRICT ENGINEER					11/25/85 11/29/85
	MD0848A	6	21	0.30 (DOWNSVILLE RD) FROM REL MD 632 TO WEST OAK RIDGE ROAD		0 SC	DISTRICT ENGINEER					02/14/77 02/23/77
	MD0848B	6	21	0.11 (OLD MD 632) FROM MD 848A TO ROAD END		0 SC	DISTRICT ENGINEER					02/14/77 02/23/77
	MD0851G	7	13	0.81 FROM MD 851D 0.03 MI EAST OF MD 32 TO ROAD END		0 SC	DISTRICT ENGINEER					12/12/84 12/13/84 05/03/85
	MD0851H	7	13	1.27 (SER RO) E/O MD 32 AT LINDEN CHURCH RD RUNNING S TO ROAD END		0 SC	DISTRICT ENGINEER					03/17/85 03/17/85
	MD0852E	7	6	0.31 FR: MD 27 S/O GABLE HAMMER RD TO MD 27 N/O GABLE HAMMER RD		0 SC	DISTRICT ENGINEER					08/06/85 08/08/85
	MD0852K	7	6	0.63 FROM SOUTHWEST CORPORATE LIMITS TO MD 32	WESTMINSTER	15S SM	CITY OF WESTMINSTER					01/08/73 02/15/73
	MD0857	2	14	0.39 FROM MD566 S ROSEDALE CANNERY RD TO MD566 N ROSEDALE CANNERY		0 SC	BHS					12/01/87 01/19/88
	MD0858B	6	21	0.25 FROM MD 67 NORTHERLY TO ROAD END		0 SC	DISTRICT ENGINEER					11/25/85 11/29/85
	MD0858C	6	21	0.89 FROM SOUTH OF KING ROAD TO NORTH OF NETZ ROAD		0 SC	DISTRICT ENGINEER					11/25/85 11/29/85
	MD0858D	6	21	1.11 MD 67 NORTH OF MARBLE QUARRY RD TO MD 67 AT RENO MONUMENT RD		0 SC	DISTRICT ENGINEER					11/25/85 11/20/85
	MD0858E	6	21	0.65 FROM ROAD END SOUTH OF LOCUST GROVE RD NORTHERLY FOR 0.65 MI		0 SC	DISTRICT ENGINEER					11/25/85 11/29/85
	MD0858G	6	21	0.25 FROM MD 67 AT TREGO ROAD NORTHERLY FOR 0.25 MI		0 SC	DISTRICT ENGINEER					11/25/85 11/29/85



	MD0858H	6	21	0.65 FROM MD 67 AT GAPLAND TO MD 67	0 SC	DISTRICT ENGINEER	11/25/85	11/29/85	/ /
	MD0858I	6	21	1.83 FROM 0.30 MI NORTH OF GARRETT'S MILL ROAD SOUTH TO ROAD END	0 SC	DISTRICT ENGINEER	11/25/85	11/29/85	/ /
	MD0858J	6	21	1.15 FROM MD 67 NORTHERLY TO ROAD END	0 SC	DISTRICT ENGINEER	11/25/85	11/29/85	/ /
	MD0859B	2	14	0.88 FROM MD 291 EAST TO ROAD END	0 SC	BHS	12/01/87	01/19/88	/ /
78	MD0859C	2	14	0.00 FROM MD 213 TO MD 291	27 SM	CHESTERTOWN	08/11/78	08/11/78	08/11/78
	MD0860	5	18	1.36 FROM MD 235 TO MD 235	0 SC	DISTRICT ENGINEER	01/29/82	01/29/82	/ /
	MD0860A	5	18	0.08 FROM MD 235 TO MD 235	0 SC	DISTRICT ENGINEER	01/29/82	01/29/82	/ /
93	MD0861A	5	18	0.28 FROM MD 249 TO MD 249	0 SC	DISTRICT ENGINEER	01/29/82	01/29/82	10/06/82
93	MD0861B	5	18	0.51 FROM MD 249 TO MD 249	0 SC	DISTRICT ENGINEER	01/29/82	01/29/82	10/06/82
93	MD0861C	5	18	0.08 FROM MD 249 TO ROAD END	0 SC	DISTRICT ENGINEER	01/29/82	01/29/82	10/06/82
93	MD0861D	5	18	0.24 FROM ROAD END 0.14 MI SOUTHEAST OF MD 249C TO ROAD END	0 SC	DISTRICT ENGINEER	01/29/82	01/29/82	10/06/82
93	MD0861E	5	18	0.06 FROM MD 861A TO ROAD END	0 SC	DISTRICT ENGINEER	01/29/82	01/29/82	10/06/82
93	MD0861F	5	18	0.07 FROM MD 861B TO ROAD END	0 SC	DISTRICT ENGINEER	01/29/82	01/29/82	10/06/82
	MD0862A	3	15	0.17 (SPIRE ST) FROM MD 355 TO MD 121	0 SC	DISTRICT ENGINEER	10/01/76	10/01/76	/ /
	MD0862B	3	15	0.21 (CLARKSBURG ELEM SCH RD) FR MD 355 TO 0.21 MI SW/O MD 355	0 SC	DISTRICT ENGINEER	10/01/76	10/01/76	/ /
	MD0863	5	18	0.06 BAUER ROAD TO ROAD END	0 SC	DISTRICT ENGINEER	01/29/82	01/29/82	/ /
72376	MD0863	1	19	0.15 FROM MD 363 NORTH TO END OF STATE MAINTENANCE	0 SC		09/27/88	09/29/88	04/22/88
94	MD0863B	5	18	0.36 FROM MD 5 TO BARRICADE	0 SC	DISTRICT ENGINEER	01/29/82	01/29/82	/ /
	MD0864	6	21	2.45 HALFWAY BLVD: FROM HOPEWELL ROAD TO WEST OAK RIDGE ROAD	0 SC		01/23/67	03/03/92	/ /
	MD0865A	5	8	0.77 FROM MD 224 (S OF MD 484) TO MD 224 (N OF MD 484)	0 SC		08/22/88	08/22/88	/ /
	MD0865A	5	8	0.77 MD 865A FROM MD 224 S/O MD 484 TO MD 224 N/O MD 484	0		08/22/88	08/22/88	/ /
	MD0865B	5	8	0.15 FROM MD 224 SOUTHERLY TO ROAD END	0 SC		08/22/88	08/22/88	/ /
	MD0865C	5	8	0.08 FROM MD 224 SOUTHERLY TO ROAD END	0 SC		08/22/88	08/22/88	/ /
	MD0865D	5	8	0.15 FROM ROAD END SOUTH OF MD 224A TO ROAD END NORTH OF MD 224A	0 SC		08/22/88	08/22/88	/ /
	MD0866	5	8	0.10 FROM ROAD END SOUTH OF MD 224C TO ROAD END NORTH OF MD 224C	0 SC		08/22/88	08/22/88	/ /
	MD0867A	5	8	0.67 FROM MD 228 @ SHARPVILLE RD WESTERLY TO MD 228 W/O DAVIS RD	0 SC		08/22/88	08/22/88	/ /
	MD0867B	5	8	0.09 FROM HAMILTON ROAD WESTERLY TO ROAD END	0 SC		08/22/88	08/22/88	/ /
	MD0868A	5	8	0.33 FROM US 301 EASTERLY TO MD 234	0 SC		08/22/88	08/22/88	/ /
	MD0868B	5	8	2.23 FROM MD 234 @ PENNS HILL RX E TO MD 234 NEAR OLD SYCAMORE RD	0 SC		08/22/88	08/22/88	/ /
	MD0868C	5	8	0.47 FROM MD 234 TO EASTERLY TO ROAD END	0 SC		08/22/88	08/22/88	/ /
	MD0868D	5	8	1.10 FROM MD 234 NORTH AND EASTERLY TO ROAD END	0 SC		08/22/88	06/22/88	/ /
	MD0868D	5	20	1.10 MD 868D FROM MD 234 NORTH AND EASTERLY TO ROAD END	0		08/22/88	08/22/88	/ /
	MD0868F	5	18	0.57 FROM MD 234 TO ROAD END	0 CS	DISTRICT ENGINEER	01/29/82	01/29/82	/ /



88

MD0868H	5	18	0.40 FROM NORTH OF MD 234A TO SOUTH OF MD 234A		0 SC		05/08/85 05/09/85 06/06/85
MD0868L	5	8	0.19 FROM MD 868D WESTERLY TO ROAD END		0 SC		08/22/88 08/22/88 / /
MD0869	5	8	0.04 FROM MD 488 EASTERLY TO ROAD END		0 SC		08/22/88 08/22/88 / /
MD0869A	5	8	0.54 FROM MD 6 WESTERLY TO ROAD END		0 SC		08/22/88 08/22/88 / /
MD0869A	5	20	0.54 MD 869A FROM MD 6 WESTERLY TO ROAD END		0		08/22/88 08/22/88 / /
MD0869D	5	8	0.76 FROM MD 6 W/D ANNAPOLIS WOODS RD TO MD 6 E/D ANNAPOLIS WOODS		0 SC		08/22/88 08/22/88 / /
MD0870	7	10	0.06 (IJAMSVILLE RD) FROM MD 144FA SOUTHERLY		0 SC	BHS	09/24/87 09/24/87 / /
MD0870A	7	10	0.13 (MEADOW ROAD) FROM MD 144FA NORTHERLY		0 SC	BHS	09/24/87 09/24/87 / /
MD0870B	7	10	0.26 (QUINN ROAD) FROM 0.13 MI S I-70 TO 0.13 MI N I-70		0 SC	BHS	09/24/87 09/24/87 / /
MD0870C	7	10	0.31 (LINGANORE ROAD) FROM 0.13 MI S I-70 TO 0.18 MI N I-70		0 SC	BHS	09/24/87 09/24/87 / /
MD0870D	7	10	0.05 (SOUTH QUINN ACCESS ROAD) FROM QUINN ROAD TO ROAD END		0 SC	BHS	09/24/87 09/24/87 / /
MD0870E	7	10	0.07 (NORTH QUINN ACCESS ROAD) FROM QUINN ROAD TO ROAD END		0 SC	BHS	09/24/87 09/24/87 / /
MD0872A	7	10	0.33 FROM ST MARKS ROAD EASTERLY TO ROAD END		0 SC	DISTRICT ENGINEER	03/20/84 03/21/84 / /
MD0872B	7	10	0.54 FROM CATHOLIC CHURCH WESTERLY		0 SC	DISTRICT ENGINEER	03/20/84 03/21/84 / /
MD0872C	7	10	0.27 FROM WEST MOUNTAIN ROAD EASTERLY TO ROAD END		0 SC	DISTRICT ENGINEER	03/20/84 03/21/84 / /
MD0872D	7	10	0.40 (BURGEE RD) FROM S/D US 340 AT HORINE ROAD WEST TO ROAD END		0 SC	DISTRICT ENGINEER	09/15/67 09/15/67 / /
MD0872E	7	10	1.60 (SERVICE RD) FROM WILLIS DERR RD SW TO ELMER DERR ROAD		0 SC	DISTRICT ENGINEER	03/11/69 03/11/69 / /
MD0872F	7	10	0.56 (MT ZION RD) FROM MD 872E NORTHERLY TO MD I80		0 SC	DISTRICT ENGINEER	03/11/69 03/11/69 / /
MD08740	7	10	0.10 FROM MD 144 TO ROAD END, NORTH OF I-70	NEW MARKET	107 SM	DISTRICT ENGINEER	12/11/85 12/17/85 01/27/86
MD0875D	7	10	0.23 FROM RD END S: SPAHRSQUARRY RD TO RD END OF SPAHRSQUARRY RD		0 SC	DISTRICT ENGINEER	11/09/84 11/14/84 / /
MD0876	7	10	1.00 FROM MD 77 NORTH TO THE NATIONAL PARK BOUNDARY		0 SC	DISTRICT ENGINEER	03/27/67 03/27/67 / /
MD0877	7	10	0.22 (LEGG RD) FROM QUINN ORCHARD ROAD EAST TO STATION I67+75		0 SC	DISTRICT ENGINEER	11/02/84 11/07/84 07/18/85
MD0877	7	10	0.22 (LEGG RD) FROM QUEEN ORCHARD ROAD EAST TO STATION I67+75		0 SC	DISTRICT ENGINEER	11/09/84 11/14/84 05/15/85
MD0877A	7	10	0.34 FROM RELOCATE MUSSETER ROAD WESTERLY		0 SC	DISTRICT ENGINEER	11/09/84 11/14/84 / /
MD0877B	7	10	0.53 FROM MD 75 WESTERLY TO ROAD END		0 SC	DISTRICT ENGINEER	11/09/84 11/14/84 / /
MD0877C	7	10	0.25 FROM MD I44 TO EXISTING MUSSETER ROAD		0 SC	DISTRICT ENGINEER	11/09/84 11/14/84 / /
MD0879D	7	6	0.09 (BALTIMORE RD) FROM MD 91 TO CONGOLEOM CORPORATE GATE		0 SC	DISTRICT ENGINEER	08/11/75 08/11/75 / /
MD0880	6	21	0.12 (OLD MD 56) FROM ERNSTVILLE ROAD TO ROAD END		0 SC	DISTRICT ENGINEER	04/16/68 04/22/68 / /
MD0880	6	21	0.08 (ERNSTVILLE RD CONN) FROM ERNSTVILLE ROAD TO MD 56		0 SC	DISTRICT ENGINEER	04/16/68 04/22/68 / /
MD0881	4	12	0.65 OLD US I FROM US 1 TO US 1 NORTHEAST OF POPLAR GROVE		0 SC	DISTRICT ENGINEER	04/07/65 04/07/65 / /
MD0881	6	21	0.94 FROM MD 68 TO ROAD END NEAR PENNSYLVANIA RAILROAD		0 SC	DISTRICT ENGINEER	11/25/85 11/29/85 / /
MD0882	4	12	0.38 FROM MD 24 TO ROAD END SOUTH OF I-95		0 SC	DEPARTMENT OF PUBLIC WORKS	04/07/65 04/07/65 08/25/65
MD0882A	4	12	0.57 FROM MD 24 TO ROAD END NORTH OF I-95		0 SC	DISTRICT ENGINEER	04/07/65 04/07/65 / /

86



MD0884	4	3	0.39 (OLD YORK RD) FROM YORK ROAD TO I-83		D SC	DISTRICT ENGINEER	03/29/79 03/29/79
MD0885	4	3	0.22 (OLD FREELAND RD) FROM YORK ROAD TO END OF SHA MAINTENANCE		D SC	DISTRICT ENGINEER	03/29/79 03/29/79 / /
MD0886	4	3	0.11 (OLD SEMINARY AVE) FROM ROAD END E/O I-83 EAST TO MD 131		0 SC	DISTRICT ENGINEER	07/09/75 07/09/75 / /
MD0888A	4	3	0.06 (OLD WASHINGTON BLVD) FROM SULPHUR SPRING RD NE TO ROAD END		0 SC	DISTRICT ENGINEER	08/13/85 08/14/85 / /
MD0888A	4	3	0.43 FROM OLD WASHINGTON BLVD TO ROAD END AT SEALY MATTRESS CO		0 SC	CHARLES OLSEN, METRO. DISTRICT ENGINEER	02/15/89 02/15/89 / /
MD0888B	4	3	0.04 (OLD WASHINGTON BLVD) FROM US 1 ALT TO RD END N/O US 1 ALT		0 SC	DISTRICT ENGINEER	08/13/85 08/14/85 / /
MD0890	4	3	0.40 (SLADE AVE) FROM MD 140 TO WESTERN MD AVENUE		0 SC	DISTRICT ENGINEER	03/19/85 03/22/85 07/27/85
MD0893	6	21	1.07 FROM THE PENNSYLVANIA STATE LINE TO ROAD END EAST OF I-81 HAGERSTOWN		73 SC	DISTRICT ENGINEER	12/08/85 12/12/85 01/12/86
MD0895A	3	15	0.03 (OLD COLESVILLE RD) FROM US 29 TO 0.03 MI NE/O US 29		0 SC	DISTRICT ENGINEER	10/01/76 10/01/76 / /
MD0897	3	15	0.60 (MILESTONE DR) FROM MD 650 TO END SHA MNT 0.07 MI NE EDEN RD		0 SC	DISTRICT ENGINEER	10/01/76 10/01/76 / /
MD0898A	3	15	0.57 (BALTIMORE RD) FROM MD 28 TO END OF SHA MAINTENANCE		0 SC	DISTRICT ENGINEER	09/08/75 09/08/75 / /
MD0900	3	15	0.44 (OLD SENECA RD) FR RIVER RD AT RILEYS LOCK RD E TO RIVER RD		0 SC	DISTRICT ENGINEER	10/01/76 10/01/76 / /
MD0901	3	15	0.74 FROM MD 121 TO END OF SHA MAINTENANCE		0 SC	DISTRICT ENGINEER	12/29/75 12/29/75 / /
MD0902	3	15	0.15 FROM EAST RANDOLF ROAD TO 0.05 MI S/O CALVERTON BLVD		0 SC	DISTRICT ENGINEER	06/20/74 06/20/74 / /
MD0902	6	21	0.37 (RICE RD RELOC) FROM 0.16 MI S US 48 TO 0.21 MI N US 48		0 SC	BHS	12/01/87 12/10/87 / /
MD0903	6	21	0.13 (MNTAIN RD RELOC) FROM D.12 MI S PA LINE TO 0.61 MI NE MD 9		0 SC	BHS	12/01/87 12/10/87 / /
MDD903A	3	15	0.31 (RIVER RD SER DR) FR MARJORY LN TO 0.12 MI SE/O STARDUST LN		0 SC	DISTRICT ENGINEER	10/01/76 10/01/76 / /
MD0903B	3	15	0.12 (RIVER RD SER DR) FROM BRAEBURN PARKWAY TO PYLE ROAD		D SC	DISTRICT ENGINEER	10/01/76 10/01/76 / /
MD0903B	6	21	0.30 (MOUNTAIN RD) FROM D.07 MI WEST MD 903C TO US 40SC		0 SC	BHS	12/01/87 12/10/87 / /
MD0903C	3	15	0.22 (BRAEBURN PKWY) FROM MD 190 TO 0.22 MI SOUTHEAST OF MD 190		0 SC	DISTRICT ENGINEER	10/01/76 10/01/76 / /
MD0903C	6	21	0.08 (JEROME RD) FROM D.03 MI SOUTH MD 903B TO 0.05 MI N MD 903B		D SC	BHS	12/01/87 12/10/87 / /
MD0903D	3	15	0.12 (RIVER RD SER DR) FR ORKNEY PKWY TO 0.12 MI SE/O ORKNEY PKWY		0 SC	DISTRICT ENGINEER	10/01/76 10/01/76 / /
MD0903E	3	15	0.12 (RIV RD SER DR) FR NEVIS RD NW 0.12 MI TO END OF STATE MAINT		0 SC	DISTRICT ENGINEER	10/01/76 10/01/76 / /
MD0903F	3	15	0.12 (RIVER RD SER DR) FROM MD 190 TO 0.12 MI NW/O MD 190		0 SC	DISTRICT ENGINEER	10/01/76 10/01/76 / /
MD0903G	3	15	0.08 (RIVER RD SER DR) FR MD 190 DPP BURDETJE RD TO NW/F MD 190		0 SC	DISTRICT ENGINEER	10/01/76 10/01/76 / /
MD0904C	7	6	0.52 (BEAR RUN RD) FROM MAYBERRY ROAD TO END OF SHA MAINTENANCE		0 SC	DISTRICT ENGINEER	08/06/85 08/08/85 / /
MD0904E	7	6	0.80 (SELLS MILL RD) FROM MD 140 TO END OF SHA MAINT		0 SC	DISTRICT ENGINEER	08/06/85 08/08/85 / /
MD0905	3	15	0.22 (GERMANTOWN RD SPUR) FROM MD 118 TO 0.22 MI SOUTH OF MD 118		0 SC	DISTRICT ENGINEER	10/01/76 10/01/76 / /
MDD905	6	21	0.37 (BOTTENFIELD RD) FROM MD 903 WEST TO END STATE MAINT		0 SC	BHS	12/01/87 12/10/87 / /
MD0905A	6	21	0.02 (ACCESS RD) FROM MD 905 TO END OF STATE MAINT		0 SC	BHS	12/01/87 12/10/87 / /
MD0906	3	15	0.13 (OLD GEORGETOWN RD SER DR) FR IPSWICH RD TO OLD GEORGETOWN		D SC	DISTRICT ENGINEER	10/01/76 10/01/76 / /
MD0907	6	21	0.75 FROM US 40 SOUTH UNDER I-70 NTHWEST TO RAILROAD CROSSING		0 SC	DISTRICT ENGINEER	11/25/85 11/29/85 / /
MD0907A	6	21	0.24 FROM BEAVER CREEK ROAD TO ROAD END		0 SC	DISTRICT ENGINEER	02/17/71 02/17/71 / /

88

B7



MD0907B	6	21	0.19 FROM BEAVER CREEK ROAD NORTHERLY TO ROAD END	0 SC	DISTRICT ENGINEER	02/17/71 02/17/71	/ /	
MD0910A	6	21	0.29 FROM RD END S/O BLACK ROCK RD TO RD END N/O BLACK ROCK ROAD	0 SC	DISTRICT ENGINEER	11/25/85 11/29/85	/ /	
MD0910A	6	21	0.25 MD 858B FROM MD 67 NORTHERLY TO ROAD END	0		11/25/85 01/29/85	/ /	
MD0910A	6	21	0.89 MD 858C S/O KING ROAD TO N/O NETZ ROAD	0		11/25/85 01/29/85	/ /	
MD0910A	6	21	1.11 MD 858D FROM MD 67 N/O MARBLE QUARRY ROAD TO RENO MONMNT RD	0		11/25/85 01/29/85	/ /	
MD0910A	6	21	0.65 MD 858E FROM S/O LOCUST GROVE ROAD, NORTHERLY	0		11/25/85 01/29/85	/ /	
MD0910A	6	21	0.25 MD 858G FROM MD 67 TREGO ROAD NORTHERLY	D		11/25/85 01/29/85	/ /	
MD0910A	6	21	0.65 MD 858H FROM MD 67 GAPLAND TO MD 67	0		11/25/85 01/29/85	/ /	
MD0910A	6	21	1.15 MD 858J FROM MD 67 NORTHERLY TO ROAD END	0		11/25/85 01/29/85	/ /	
MD0910A	6	21	1.83 MD 858I FROM 0.30 MI N/O GARRETT'S MILL ROAD, SOUTHERLY	0		11/25/85 01/29/85	/ /	
MD0910A	6	21	1.48 MD 180 FROM US 340 N/O SANDY HOOK BRDGE TO US 340 @ MD 85BI	0		11/25/85 01/29/85	/ /	
MD0910A	6	21	0.13 MD 858B FROM MD 34 SOUTHEASTERLY TO ROAD END	0		11/25/85 01/29/85	/ /	
MD0911	6	21	0.79 FROM MOSBY DRIVE TO 0.79 MI SOUTH OF MOSBY DRIVE	0 SC	DISTRICT ENGINEER	05/24/72 05/24/72	/ /	
MD0911	3	15	0.19 (FIRST ST EXTENDED) FROM MD 28 & MD 586 STHWSTRLY TO MD 355 ROCKVILLE	130 MS	MICHAEL SNYDER	03/30/87 04/01/87	/ /	
WASHINGTON METRO REMAINS UNDER WMATA								
MD0912	2	7	0.09 FROM MD 282 AT EARLEVILLE TO ROAD END NORTH OF CO 31D	0 SC	DISTRICT ENGINEER	12/26/79 12/27/79	/ /	
MD0912A	2	7	0.57 FROM MD 282 SOUTH OF CO 295 TO MD 282 NORTH OF CO 295	0 SC	DISTRICT ENGINEER	12/26/79 12/27/79	/ /	
MD0912C	5	2	0.32 (HALL BROWN RD) CROWNSVILLE RD WESTERLY TO CUL-DE-SAC	0 SC	HISD	08/21/92 08/25/92	/ /	
MD0912D	5	2	0.32 (HAWKINS RD) .15 MI SOUTH OF I-97 TO .17 MI NORTH OF I-97	0 SC	HISD	08/21/92 08/25/92	/ /	
MD0912F	5	2	0.05 (BACON RIDGE RD) WATERBURY ROAD SOUTHERLY TO END OF CONSTR	0 SC	HISD	08/21/92 08/25/92	/ /	
MD0912G	5	2	0.40 (WATERBURY RD) HOPPA RD ESTERLY TO .15 MI W/O BALTIMORE ROAD	0 SC	HISD	08/21/92 08/25/92	/ /	
72359-G MD0912H	5	2	0.27 FROM 0.13 MI S OF I-97 TO 0.13 MI N OF I-97	0 SC	DISTRICT ENGINEER	07/30/90 08/24/90	/ /	
MD0912I	5	2	0.05 (CECIL AVEN CUL-DE-SAC AT NORTH END OF ROAD	0 SC	HISD	08/21/92 08/25/92	/ /	
MD0914A	7	10	0.49 (ADVENTIST DR) NEW DESIGN ROAD TO MD 355	FREDERICK	57 SM	DISTRICT ENGINEER WAYNE CLINGAN	03/07/91 05/16/91	/ /
MD0915B	5	2	0.36 0.06 MI S OF ALLAN AVE TO 0.11 MI N OF GERALD DRIVE	0 SC	DISTRICT ENGINEER	08/16/90 08/16/90	/ /	
MD0915C	5	2	0.20 MARLEY STATION ROAD SOUTH TO SCOTT AVENUE	0 SC	DISTRICT ENGINEER	08/16/90 08/16/90	/ /	
MD0922	4	12	0.90 FROM MD 152 NORTHERLY OVER I-95 TO MD 152	0 SC	DISTRICT ENGINEER	03/22/78 03/22/78	/ /	
MD0922A	4	12	0.06 FROM MD 152 TO THE 8&0 RAILROAD	0 SC	DISTRICT ENGINEER	03/22/78 03/22/78	/ /	
MD0922B	4	12	0.54 FROM MD 152 AT GREEN SPRING AVE TO MD 152	0 SC	DISTRICT ENGINEER	03/22/78 03/22/78	/ /	
MD0922C	4	12	0.07 FROM MD 922 TO THE 8&0 RAILROAD	0 SC	DISTRICT ENGINEER	03/22/78 03/22/78	/ /	
MD0922D	4	12	0.03 FROM MD 922B TO ROAD END	0 SC	DISTRICT ENGINEER	03/22/78 03/22/78	/ /	
MD0926	5	8	0.66 FROM MD 6 S/O LIVERPOOL POINT RD TO MD 6 N/O LIVERPOOL PT RD	0 SC		08/22/88 08/22/88	/ /	
MD0926A	5	8	0.50 FROM MD 6 S OF JACKSONTOWN ROAD TO MD 6 AT JACKSONTOWN ROAD	0 SC		08/22/88 08/22/88	/ /	
MD0926A	5	20	0.50 MD 926A FROM MD 6 SOUTH OF JACKSONTOWN ROAD TO MD 6	0		08/22/88 08/22/88	/ /	



MD0927	1	9	3.08 FROM MD.307 AT WILLIAMSBURG TO CAROLINE CO.LINE	0 SC	DISTRICT ENGINEER	03/30/74 03/30/74	
MD0930D	5	2	0.22 FROM 0.09 MI N OF MD 930E TO 0.13 MI S OF MD 930E	0 SC	DISTRICT ENGINEER	01/22/90 02/20/90	/
MD0930E	5	2	0.14 FROM ADMIRAL COCHRANE ROAD TO MD 930D	0 SC	DISTRICT ENGINEER	01/22/90 02/20/90	/ /
MD0930V	5	2	0.47 (WINCHESTER RD.)FROM SUMMERS RUN S.TO MD.450,EXCLUD.3 BRDGS	0 SC	DISTRICT ENGINEER	05/20/88 06/22/88	/ /
MD0931C	5	2	0.14 OLD MILL BOTTOM ROAD	0		/ / / /	/ /
MD0931D	5	2	0.20 OLD MILL BOTTOM ROAD	0		/ / / /	/ /
MD0931F	5	2	0.11 OLD MILL BOTTOM ROAD	0		/ / / /	/ /
MD0931G	5	2	0.32 OLD MILL BOTTOM ROAD	0		/ / / /	/ /
MD0931H	5	2	0.73 OLD MILL BOTTOM ROAD	0		/ / / /	/ /
MD0931I	5	2	0.02 OLD MILL BOTTOM ROAD	0		/ / / /	/ /
MD0932	5	2	0.52 (CHARLES HALL RD.)FROM MD.3(SBL)TO RD.END	0 SC	DISTRICT ENGINEER	11/08/85 02/21/86	/ /
72359-E MD0932A 92	5	2	0.58 MD 3 (NORTHBOUND LANE) SOUTHERLY TO ROAD END	0 SC	DISTRICT ENGINEER	07/30/90 08/24/90 06/26/	/ / /
MD0937	6	1	0.94 MD 937 FROM M.P. 0.10 MCCOOL WESTERNPORT ROAD TO CORP. LIMIT TOWN OF WESTERNPORT	0		07/15/93 08/20/93	/ /
MD0940A	4	3	0.45 (PAINTERS MILL RD)FROM 0.28 MI N I-795 TO 0.17 MI S OF I-795	0 SC	BHS	07/09/87 07/09/87	/ /
MD0940B	4	3	0.16 (PLEASANT HILL RD)FROM 0.09MI S I-795 TO 0.04MI N TOLLGATE	0 SC	BHS	07/09/87 07/09/87	/ /
MD0940C	4	3	0.03 (TOLLGATE RD)FROM MD940B EASTERLY 0.03 MILES	0 SC	BHS	07/09/87 07/09/87	/ /
MD0940E	4	3	0.01 (W CHERRY HILL RD)CUL-DE-SAC N OF CHURCH RD	0 SC	BHS	07/09/87 07/09/87	/ /
MD0940K	4	3	0.07 (CHURCH RD)0.05 MI E BLK FOREST RD TO 0.30 MI W DELIGHT MDWS	0 SC	BHS	07/09/87 07/09/87	/ /
MD0940L	4	3	0.83 (FRANKLIN BLVD)FROM MD940K NORTHERLY TARRAGON ROAD	0 SC	BHS	07/09/87 07/09/87	/ /
MD0940M	4	3	0.30 (NICODEMUS RD)FROM MD940L NORTH 0.15 MI S BEAU MONDES CT	0 SC	BHS	07/09/87 07/09/87	/ /
MD0940N	4	3	0.16 (BERRYMAN'S LN)FROM 0.44 MI E MD940M TO 0.35 MI W MD140	0 SC	BHS	07/09/87 07/09/87	/ /
MD0940P	4	3	0.26 (STOCKSDALE AVE)FROM 0.06 MI W I-795 TO 0.23 MI E I-795	0 SC	BHS	07/09/87 07/09/87	/ /
MD0940Q	4	3	0.17 (COCKEYS MILL RD)FROM 0.06 MI W I-795 TO 0.11 MI E I-795	0 SC	BHS	07/09/87 07/09/87	/ /
MD0940R	4	3	0.34 FROM MD 140 TO ROAD END AT GOLF RANGE	0 SC	CHARLES OLSEN, METRO. DISTRICT ENGINEER	02/15/89 02/15/89	/ /
MD0940T	4	3	0.46 (AMY BRENT SERVICE RD)FROM AMY BRENT WAY SOUTHERLY TO RD END	0 SC	BHS	07/09/87 07/09/87	/ /
MD0940U	4	3	0.09 (PURDY LANE)FROM MD37 SOUTHERLY TO END OF MAINTENANCE	0 SC	BHS	07/09/87 07/09/87	/ /
MD0940V	4	3	0.09 (TIMOTHY LANE)FROM MD37 NORTHERLY TO ROAD END	0 SC	BHS	07/09/87 07/09/87	/ /
MD0944	5	18	2.23 FROM CLARKS MILL RD.N.TO MD.235 NEAR OLD THREE NOTCH RD.	0 RD		/ / 08/08/86	/ /
MD0945	5	18	0.11 FROM RD.END N.OF MD.944 NORTHERLY TO RO.END	0 RD		/ / 08/05/86	/ /
MD0957	7	13	0.41 0.24 MI S OF PORT CAPITAL RO TO 0.17 MI N OF PORT CAPITAL RD	0 SC	DISTRICT ENGINEER	08/16/90 08/16/90	/ /
72370-I MD0957A 93	7	13	0.21 FROM RD.END TO THE WATERLOO MIDDLE SCHOOL	0 SC	DISTRICT ENGINEER	11/28/86 01/21/86 07/27/	/ / /
MD0957A	7	6	0.75 FROM MD 108 EASTERLY TO END OF STATE MAINTENANCE	0 SC	WAYNE CLINGAN, DISTRICT ENGINEER	08/04/89 08/04/89	/ /
MD0958A	7	13	0.68 (ALL SAINTS RO.)FROM WHISKEY BOTTOM RD.TO MD.216	0 SC	DISTRICT ENGINEER	12/02/81 12/04/81 03/03/	/ / /



84	MD0958H	7	13	0.72 (ELIBANK DR.)FROM MONTGOMERY RD.N.E.TO END OF S.H.A MAINT.		0	SC	DISTRICT ENGINEER	12/02/81	12/04/81	03/30/81
84	MD0958M	7	13	0.77 (BAUMAN DR.)FROM MONTGOMERY RD.S.W.TO END OF SHA MAINT.		0	SC	DISTRICT ENGINEER	12/02/81	12/04/81	03/30/81
	MD0966	3	16	1.10 FROM ARDMORE RD.TO RD.END W.OF THE CAPITAL BELTWAY		0	SC	DISTRICT ENGINEER	05/23/68	05/23/68	/ /
	MD0969	3	16	0.40 (FT.WASHINGTON RD)FR.SER.RD.E., E.OF MD.210 TO LIVINGSTON RO.		0	SC	DISTRICT ENGINEER	12/01/67	01/22/68	/ /
	MD0970	3	16	0.60 FROM DOWER HOUSE RD.E.TO END OF STATE MAINT.		0	SC	DISTRICT ENGINEER	10/31/67	01/16/68	/ /
	MD0970	7	13	0.51 (SERVICE RD.)FROM MD.970A E.TO END OF SHA MAINT.		0	SC	DISTRICT ENGINEER	12/02/81	12/04/81	06/23/81
80	MD0970A	7	13	0.77 (SAND HILL RO.)FROM MD.144A N.TO SHA.MAINT.N.OF MD.970		0	SC	DISTRICT ENGINEER	12/02/81	12/04/81	03/30/81
84	72370-I MD0970C	7	13	0.45 FROM BEGIN.ST.MAINT.0.1SMI.N.OF MD.144 TO OLD FREDERICK RO.		0	SC		11/28/86	12/11/86	/ /
	MD0970F	7	13	0.23 (SERVICE RD.E.OF MD.32)FROM MD.144 TO DEAD END		0	SC	DISTRICT ENGINEER	05/23/80	05/27/80	06/24/80
80	MD0970G	7	13	0.07 FROM MD.144 N.TO RD.END		0	SC	DISTRICT ENGINEER	12/12/84	12/13/84	05/03/85
88	MD0971	3	16	0.15 FROM MD.714 NORTHWESTERLY TO RD.END		0	SC	DISTRICT ENGINEER	11/17/81	11/19/81	02/22/82
84	MD0977C	3	16	0.77 FROM NEW MD.202 TO N.OF THE NEW MD 202		0	SC	BUREAU OF PLANNING & PROGRAMMING	09/14/66	09/14/66	/ /
	MD0977D	3	16	0.27 OLD MD 202 WEST OF NEW MD 202 AT BROCK HALL.		0	SC	BUREAU OF PLANNING & PRDGRAMMING	09/14/66	09/14/66	/ /
	MD0977E	3	16	0.49 MD 202 AT BROCKHALL FROM ETON OR.N.TO NEW MD 202		0	SC	BUREAU OF PLANNING & PROGRAMMING	09/14/66	09/14/66	/ /
	MD0980	3	16	0.56 FROM MD.408 TO END OF SHA MAINT.		0	SC	DISTRICT ENGINEER	05/19/77	05/19/77	12/20/77
82	MD0982	7	13	0.66 FROM COLUMBIA RO (CO 1575) N TO COLUMBIA RD (CO 47)		0	SC	DISTRICT ENGINEER	08/16/90	08/16/90	/ /
	MD0982	3	13	1.34 MD 983 OLD SCAGGSVILLE RO FROM ROAD ENO TO N/O STANSFIELD RD		0			/ /	/ /	/ /
	MD0986A	7	13	0.33 (SERVICE RO)FROM JOHNS HOPKINS RD.NORTHWARD TO RD.END		0	SC	DISTRICT ENGINEER	09/09/82	09/15/82	03/30/83
84	MD0986B	7	13	0.79 (SERVICE RO.)FROM JOHNS HOPKINS S.TO RD.END		0	SC	DISTRICT ENGINEER	09/09/82	09/15/82	03/30/83
84	MD0986C	7	13	0.19 (CREST OR)FROM BEGIN.SHA MAINT.ON CO.475 SOUTHWARD TO RD.END		0	SC	DISTRICT ENGINEER	09/09/82	09/15/82	03/30/83
84	MD0986D	7	13	0.12 FROM CREST DRIVE WESTWARD TO ROAD END		0	SC	DISTRICT ENGINEER	09/09/82	09/15/82	03/30/83
84	MD0987	7	13	1.49 (OLD COLUMBIA PIKE)FROM MAIN ST.IN ELLIOT CITY TO MD.103		0	SC	DISTRICT ENGINEER	04/10/85	04/11/85	10/19/85
87	MD0988	5	2	0.32 (MILTON AVE.)FROM WILLOWBROOK AVE.TO MD.649,CATHERINE AVE.		0	SC	DISTRICT ENGINEER	11/15/82	01/28/83	/ /
	MD0989	5	2	0.31 (SEALBOURNE OR.)FROM MD.607 TO RD.END		0	SC	DISTRICT ENGINEER	11/08/85	02/21/86	/ /
	MD0990A	1	23	0.64 FROM LINDEN AVE.TO SOMERSET AVE.	POCOMOKE CITY	119	SM	CHIEF ENGINEER	10/16/64	10/28/64	/ /
	MD0990B	1	23	0.12 (PRESBY.CEM.RO)GREENWAY AVE.STA.5+67 TO 0+38 &FR.0+00 - 0+88	POCOMOKE CITY	119	SM	CHIEF ENGINEER	10/16/64	10/28/64	/ /
	MD0990C	1	23	0.18 FROM US.113 STA.0+20 TO STA.9+41	POCOMOKE CITY	119	SM	CHIEF ENGINEER	10/16/64	10/28/64	/ /
	MD0993	4	3	0.28 FROM BUNKER HILL ROAD N. TO END OF STATE MAINTENANCE		0	SC	CHARLES OLSEN, METRO. DISTRICT ENGINEER	02/15/89	02/15/89	/ /
	MD0993A	4	3	0.02 FROM FALLS ROAD S. TO END OF STATE MAINTENANCE		0	SC	CHARLES OLSEN, METRO. DISTRICT ENGINEER	02/15/89	02/15/89	/ /
	MD0994	7	10	1.07 (Frederick St) MD 194 S to MD 194 N	Walkersville	152	SM	District Engineer Wayne Clingan	11/03/88	11/03/88	/ /
	Construction agreement done in District										
	MD0994	7	10	1.05 MD 994 FROM RTE. 194 TO MD 194 NORTH	TOWN OF WALKERSVILLE	0			11/03/88	12/13/93	/ /
	MD0994A	7	10	0.11 (Nicodemus Road) MD 194 to E of MD 994	Walkersville	152	SM	District Engineer Wayne Clingan	11/03/88	11/03/88	/ /
	Construction agreement done in District										
	MD0994A	7	10	0.10 MD RTE. 994A FROM MD 194 TO EAST OF MD 994	TOWN OF WALKERSVILLE	0			06/29/93	12/12/93	/ /



MD0994B	7	10	0.19 MD RTE. 994B W/S/O MD 194 E/S OF RTE. 194 .13 MI	TOWN OF WALKERSVILLE	0		11/03/98 12/13/93	/ /
MD0995A	5	2	0.25 FROM ELKRIDGE LANDING ROAD W END OF STATE MAINT		0 SC	HIGHWAY INFORMATION SERVICES DIVISION	06/27/90 08/06/90	/ /
MD0995B	5	2	0.38 FROM 0.23 MI S OF FURNACE AVE TO 0.15 MI N OF FURNACE AVE		0 SC	HIGHWAY INFORMATION SERVICES DIVISION	06/27/90 08/06/90	/ /
MD0997	3	16	0.10 (BROCK BRIDGE RD.)FROM MD.197 TO BROCK BRIDGE RD.		0 SC	DISTRICT ENGINEER	05/18/73 01/22/74	/ /
MD0997A	5	2	1.30 FROM NEW CUT RD.S.TO RD.END S.OF OAKDALE CIRCLE		0 SC	DISTRICT ENGINEER	07/21/88 07/21/88	/ /
MD0997B	5	2	1.55 FROM RD.END N.OF BENFIELD BLVD.EXTENDED S.TO DISCUS HILL RD.		0 SC	DISTRICT ENGINEER	07/21/88 07/21/88	/ /
MD0997C	5	2	0.52 (OLD MD.3 S.)FROM RD.END N.OF HOG FARM RD.S.TO EXIST.MD.3		0 SC	DISTRICT ENGINEER	07/21/88 07/21/88	/ /
MD0999	5	2	0.22 FROM MD.170 TO CUL-DE-SAC S.OF MD.170		0 SC	DISTRICT ENGINEER	03/20/73 03/20/73	/ /
MD0999A	5	2	0.14 FROM MD.167 S.TO END N.OF MD.176		0 SC	DISTRICT ENGINEER	03/20/73 03/20/73	/ /
MD0999B	5	2	0.13 FROM MD.167 N.TO RD.END W.OF MD.167		0 SC	DISTRICT ENGINEER	03/20/73 03/20/73	/ /
MD0999C	5	2	0.05 FROM LAUREL AVE.E.OF MD.167 N.TO ROAD END		0 SC	DISTRICT ENGINEER	03/20/73 03/20/73	/ /
MD0999D	5	2	0.08 FROM MD.176 S.TO RD.END		0 SC	DISTRICT ENGINEER	03/20/73 03/20/73	/ /
MD0813	1	22	0.37 FERRY STREET THE SHPTN FISHIN PIER AT NANTICOKE RIVER	TOWN OF SHARPTOWN	0		02/03/93 02/03/93	/ /
72363-D MU034S	7	6	0.12 TWIN ARCH ROAD: MD 27 EASTERLY TO END OF STATE MAINTENANCE	MOUNT AIRY	103 SC	DISTRICT ENGINEER	12/04/89 01/29/90	/ /
US0011	6	21	0.69 (POTOMAC ST)BEG ST MNT @ALY#17 TO E CORP LIM OF WILIAMSPORT	WILLIAMSPORT	157 SM	DISTRICT ENGINEER	10/05/66 10/05/66	/ /
US0029	3	15	0.82 (GEORGIA AVE) FROM DC LINE TO MD 384/MD 97 INTERSECTION		0 SC		04/29/88 04/29/88 05/06/88	/ /
88 US0040FB	7	10	0.15 (OLD CAMP RD) FROM US 40 ALT TO US 40	FREDERICK	57 SM	DISTRICT ENGINEER	09/08/80 09/08/80	/ /
US00405C	6	21	5.33 FROM MD 903 @ US 48 RAMP EAST TO RELOC WOODMONT ROAD		0 SC	BHS	12/01/87 12/10/87	/ /
SHA RETAINS RIGHT TO OCCUPY DOME								
US0050	1	23	0.07 (CAROLINE ST) FROM MD S28 TO MD 378	OCEAN CITY	115 SM	DISTRICT ENGINEER	05/05/71 05/05/71	/ /
US0301B	5	8	0.16 FROM US 301 NORTHERLY TO MD 925		0 SC		08/22/88 08/22/88	/ /



6	21	0.19 SANDY MILE RD: FR MD 144 STA 0+00 N TO END CONSTR @STA 10+00		0 SC	DISTRICT ENGINEER	04/16/68 04/22/68	/ /
6	21	0.14 MCCOYS FERRY/COVE RD CONN: FROM MCCOYS FERRY RD TO COVE RD		0 SC	DISTRICT ENGINEER	04/16/68 04/22/68	/ /
6	21	0.41 ERNESTVILLE RD: FROM REL AT STA 8+00 TO END @ STA 29+00		0 SC	DISTRICT ENGINEER	04/16/68 04/22/68	/ /
6	21	0.47 REL CREEK RD: FR 0.84 MI E/O GREEN LN E TO 0.16 MI S/O US.40		0 SC	DISTRICT ENGINEER	04/16/68 04/22/68	/ /
6	21	0.25 REL CREEK RD: FROM REL CREEK RD EAST TO STATION 15+71.80		0 SC	DISTRICT ENGINEER	04/16/68 04/22/68	/ /
6	21	0.32 WALNUT PNT RD: FROM STATION 11+00 N TO STATION 28+00		0 SC	DISTRICT ENGINEER	04/16/68 04/22/68	/ /
6	21	0.25 RIDGE ROAD: FROM 0.11 MI S/O I-70 NORTH TO I-70		0 SC	DISTRICT ENGINEER	04/16/68 04/22/68	/ /
6	21	0.11 SERVICE RO A: FROM MD 68 @ STATION 0+75 TO STATION 6+31		0 SC	DISTRICT ENGINEER	04/16/68 04/22/68	/ /
7	13	0.31 VIEW TOP ROAD: FROM HIGH POINT ROAD TO ROAD END		0 SC	DISTRICT ENGINEER	05/08/68 05/08/68	/ /
7	13	0.20 NORTHFIELD RD: FROM ST JOHNS LANE TO EXIST NORTHFIELD ROAD		0 SC		05/08/68 05/08/68	/ /
5	2	1.40 ANNAP JCT RO S FROM EXISTING MD 32 AT HO CO LINE TO FT MEAD		0 CS	CHAIRMAN, SRC	05/23/68 05/23/68	/ /
1	19	0.12 COLL BACKBONE RD:FR E CORP LIMITS*PRINCANNE TO BEG.#U OF MO		0 CS	DEPUTY DIRECTOR - CHIEF ENGINEER	08/22/68 08/22/68	/ /
1	19	0.10 BROAD ST: FROM MD 675 TO EAST CORP LIMITS OF PRINCESS ANNE	PRINCESS ANNE	123 MS	BUREAU OF HWY STATISTICS	09/06/68 09/06/68	/ /
7	13	0.92 TOLL HOUSE RD: FROM E/O US 29 TO OLO COLUMBIA PIKE		0 SC	DISTRICT ENGINEER	02/11/69 02/11/69	/ /
7	13	0.40 SERVICE ROAD: FROM MD 103 SE TO MULLINEAU ROAD		0 SC	DISTRICT ENGINEER	02/11/69 02/11/69	/ /
7	13	0.58 VOLLMERHAUSEN RO: FROM EXISTING MD 32 W TO GUILFORD/SAVAGE		0 SC	BUREAU OF HWY STATISTICS	04/16/69 04/16/69	/ /
5	2	0.00 CATHERINE AVE FROM EXISTING MOUNTAIN RO TO OLO ANNAPOLIS RO		0 SC		05/14/69 05/14/69	/ /
6	11	1.24 HOYES ROAD: FROM MD 42 S TO US 219		0 CS	DISTRICT ENGINEER	12/03/69 12/03/69	/ /
6	21	0.16 ACCESS RO: FROM HALFWAY BLVD TO MANSE AV S/O HAGERSTOWN		0 SC	DISTRICT ENGINEER	02/11/70 02/11/70	/ /
3	15	0.68 JEFFERSON ST FROM MONTGOMERY AVE NEAR BUREN ST TO PARK AVE	ROCKVILLE	130 MS	DISTRICT ENGINEER	03/04/70 03/04/70	/ /
1	22	0.10 SOUTH FOURTH STREET FROM MD 675 TO MD 54	DELMAR	43 SM	DISTRICT ENGINEER	03/04/70 03/04/70	/ /
3	15	0.30 SER RD: ON W/S OF MD 28 FROM N VIERS MILL RO TO BALT RO	ROCKVILLE	130 SM	DISTRICT ENGINEER	03/18/70 03/18/70	/ /
3	15	0.22 REL AVERY ROAD: FROM REL MD 28 TO EXISTING AVERY ROAD	ROCKVILLE	130 SM	DISTRICT ENGINEER	03/18/70 03/18/70	/ /
1	19	0.24 SER RO I- ON EAST SIDE US 13 AT GREENHILL		0 SC	DISTRICT ENGINEER	04/08/70 04/08/70	/ /
4	3	0.20 KEECH ROAD: FROM GUN ROAD E TO END OF R/W @ STATION 11+75		0 SC		07/07/70 07/07/70	/ /
4	3	0.33 SULFUR SPRING ROAD: FROM LOW @ STA 31+50 E TO STA 14+00		0 SC		07/07/70 07/07/70	/ /
4	3	0.84 REL SULFUR SPRING RD:FROM LOW @STA 20+00 E TO LOW @STA 64+36		0 SC		07/07/70 07/07/70	/ /
4	3	0.07 BENSON AVE: FROM REL SULFUR SPRING RD N TO LOW @STA 9+49.78		0 SC		07/07/70 07/07/70	/ /
4	3	0.17 DEWITT RO: FROM BENSON AVE (STA 8+94.01) EAST TO STA 0+00		0 SC		07/07/70 07/07/70	/ /
4	3	0.16 SERVICE RD A: FROM REL SULFUR SPRING RD NORTH TO STA 6+58.85		0 SC		07/07/70 07/07/70	/ /
4	3	0.06 SERVICE RD B: FROM SERVICE RO A WEST TO LOW AT STA 3+18		0 SC		07/07/70 07/07/70	/ /
4	3	0.06 SULFUR SPRING RO CONN: FR REL SULFUR SPRING RO N TO STA 0+00		0 SC		07/07/70 07/07/70	/ /
4	3	0.24 WOODSIDE AVE: FROM VERA AVE SOUTH TO LOW AT STA 13+10.73		0 SC		07/07/70 07/07/70	/ /

Duplicate



77	7	13	0.57 MARTIN RD (SER.RD.A): FROM N/O BRADLEY LN TO S/O Tanager LN	0 SC	DISTRICT ENGINEER	07/20/76 05/27/77 05/27/77
	1	22	0.54 REL N SCHUMAKER RD: FROM NORTH SCHUMAKER TO REL JOHNSON ROAD	0 SC	DISTRICT ENGINEER	08/04/76 08/05/76 / / ✓
	1	22	0.37 JOHNSON RD: STA110+50 @ JOHNSON RD TO 130+00 @ EXST JOHNSON RD	0 SC	DISTRICT ENGINEER	08/04/76 08/05/76 / / ✓
	1	22	0.26 MUTTERS CROSS RD: FROM STA 113+50 TO STA 127+61 @ JOHNSON RD	0 SC	DISTRICT ENGINEER	08/04/76 08/05/76 / / ✓
	1	22	0.08 REL HOBBS RD: FROM STA 0+15 TO STA 4+37 @ MERRITT MILL RD	0 SC	DISTRICT ENGINEER	08/05/76 08/05/76 / / ✓
77	7	13	0.57 SERVICE RD A: (MARTIN RD) FROM N/O BRADLEY LN TO S/O Tanager	0 SC		08/25/76 05/27/77 05/27/77 ✓
	1	22	0.67 CEDAR LN EXT: FR FRUITLAND TWIN LIM TO DIVISION ST RECINDED FRUITLAND	61 SM	DISTRICT ENGINEER	10/18/76 10/19/76 / / ✓
AGREEMENT RECINDED!!	7	10	0.63 FRONTAGE RD: FROM BILL MOXLEY RD WEST TO SOUTH WOODVILLE RD	0 SC	DISTRICT ENGINEER	10/27/76 10/27/76 08/24/ ✓
86	7	10	0.63 MILLBOTTOM RD: FROM MD 27 NW TO A CUL-DE-SAC	0 SC	DISTRICT ENGINEER	10/27/76 10/27/76 08/24/ ✓
86	7	10	0.64 BARTHOLOWS/KEMPTOWN RD: FR MD 144 TO PNT S/O LYNNE BURKE RD	0 SC	DISTRICT ENGINEER	10/27/76 10/27/76 08/24/ ✓
86	7	10	0.08 SOUTH WOODVILLE RD: FROM FRONTAGE RDAO NORTHERLY	0 SC	DISTRICT ENGINEER	10/27/76 10/27/76 08/24/ ✓
86	7	10	0.39 BILL MOXLEY RD: FROM MD 144 TO PNT SOUTH OF FRONTAGE ROAD	0 SC	DISTRICT ENGINEER	10/27/76 10/27/76 08/24/ ✓
86	7	10	0.10 (LYNN BURKE RD) FR BARTHOLOWS/KEMPTOWN RD TO W/O BART/KEMP	0 SC	DISTRICT ENGINEER	10/27/76 10/27/76 08/24/ ✓
86 MIKE CHANGED THIS RECORD	3	15	0.74 WHELAN LANE: FROM MD 121 TO END OF COUNTY MAINTENANCE	0 CS	DISTRICT ENGINEER	04/01/77 04/01/77 / / ✓
	1	22	0.08 SER RD "D": FROM STATION 18+10 TO STATION 537+50	0 SC	DISTRICT ENGINEER	06/30/77 06/30/77 / / ✓
	1	22	0.44 ST LUKES RD: FR S SALSBURY BY-PASS @ STA 38+90 TO STA 62+71.60	0 SC	DISTRICT ENGINEER	06/30/77 06/30/77 / / ✓
	1	22	0.30 SER RD A: FROM EAST SIDE MD 12 TO STATION 24+00	0 SC	DISTRICT ENGINEER	06/30/77 06/30/77 / / ✓
	1	22	0.09 REL JACKSON RD: FR A PNT OPPO STA 39+50 TO EXIST JACKSON RD	0 SC	DISTRICT ENGINEER	06/30/77 06/30/77 / / ✓
	1	22	0.33 SER RD C: FROM WEST SIDE MD 12 TO STATION 27+70	0 SC	DISTRICT ENGINEER	06/30/77 06/30/77 / / ✓
	1	22	0.18 SER RD B: WEST OF MD 12 TO STATION 31+37.03	0 SC	DISTRICT ENGINEER	06/30/77 06/30/77 / / ✓
	1	22	0.05 DYKES RD: CUL-DE-SAC & GUARDRAILS BOTH E&W OF SALIS BYPASS	0 SC	DISTRICT ENGINEER	06/30/77 06/30/77 / / ✓
	1	22	0.02 SLAB BRIDGE RD: CUL-DE-SAC & GUARDRAIL @ DEAD END @ STA 22+50	0 SC	DISTRICT ENGINEER	06/30/77 06/30/77 / / ✓
	6	11	0.13 GREEN LANTERN RD: FROM STA 5+00 N/O NAT'L FREEWAY STA 12+00	0 SC	DISTRICT ENGINEER	08/08/77 08/08/77 / / ✓
	6	11	1.75 ACCESS RD: FROM STA 91+30 STA 183+48.27 (CONTR#G327-20-619)	0 SC	DISTRICT ENGINEER	08/08/77 08/08/77 / / ✓
	6	11	0.17 LOWER NEW GERMANY RD: FR STA 10+00 STA 19+00 (CON#G327-21-619)	0 SC	DISTRICT ENGINEER	08/08/77 08/08/77 / / ✓
	6	11	0.06 FOSTER INN RD: FR STA 6+75 STA 10+00 (CONTR#G327-35-619)	0 SC	DISTRICT ENGINEER	08/08/77 08/08/77 / / ✓
	6	11	0.75 NEW GERMANY/AVILTON RD: FR STA 5+27-STA45+00 (CON#G327-21-619)	0 SC	DISTRICT ENGINEER	08/08/77 08/08/77 / / ✓
	6	11	1.19 DEVILS1/ZACRE RD: FR STA99+61.37 STA.162+50 (CON#G-327-22-619)	0 SC	DISTRICT ENGINEER	08/08/77 08/08/77 / / ✓
	6	11	0.19 BLAINE FRANTZ RD: FR STA 0+00 STA 10+34.57 (CON#G327-18-619)	0 SC	DISTRICT ENGINEER	08/08/77 08/08/77 / / ✓
	6	11	0.21 BLOOMING ROSE RD: FROM STATION 2+00 N/O NATIONAL FREEWAY	0 SC	DISTRICT ENGINEER	08/08/77 08/08/77 / / ✓
	6	11	0.55 WILLIAMS RD: FR STA 0+00 STA 29+18.09 (CONTR#G327-10-11-619)	0 SC	DISTRICT ENGINEER	08/08/77 08/08/77 / / ✓
	6	11	0.42 NOAH FRAZEE RD: FROM STATION 2+76.64 TO STATION 25+00	0 SC	DISTRICT ENGINEER	08/08/77 08/08/77 / / ✓
	6	11	0.10 OLD MORGANTOWN RD: FROM STATION 0+00 TO STATION 2+00	0 SC	DISTRICT ENGINEER	08/08/77 08/08/77 / / ✓

Duplicate



CONSTRUCTION CONTRACT

3	16	0.66 REL VAN DUSEN RD: FROM STA 7+2S EAST TO L O W @ STAT 42+00		0 SC	DISTRICT ENGINEER	05/10/72	05/10/72	/ / ✓
6	21	0.40 INTERSTATE INDUSTRIAL PARK RD:FR 0.9MI S/O US 11 S FOR 0.49		0 CA		05/24/72	05/24/72	/ / ✓
4	3	0.00 BR 3250 SB & IT'S APPROACHES ON SB MD 787 NEAR GOL RING MALL		0 CS	DISTRICT ENGINEER	06/08/72	06/08/72	/ / ✓
7	10	0.17 BOLLINGER LN: FROM MD 81 TO ROUZERS LANE	THURMONT	146 SM	DISTRICT ENGINEER	07/24/72	08/28/72	/ / ✓
2	5	0.21 FRANKLIN ST: FROM FIFTH AVENUE EAST TO SEVENTH STREET	DENTON	44 MS	DISTRICT ENGINEER	08/30/72	08/30/72	/ / ✓
2	5	0.26 GAY ST: FROM SIXTH STREET EASTERLY	DENTON	44 MS	DISTRICT ENGINEER	08/30/72	08/30/72	/ / ✓
1	22	0.12 ACCESS RD: FROM LITTLE WATER STREET TO TAYLOR STREET	SHARPTOWN	137 SM	DISTRICT ENGINEER	09/13/72	09/13/72	/ / ✓
1	22	0.14 STATE ST: FROM FERRY STREET TO TAYLOR AVENUE	SHARPTOWN	137 MS	DISTRICT ENGINEER	09/13/72	09/13/72	/ / ✓
1	22	0.30 TAYLOR ST: FROM STATE STREET TO LITTLE WATER STREET	SHARPTOWN	137 MS	DISTRICT ENGINEER	09/13/72	09/13/72	/ / ✓
3	15	0.46 MONTGOMERY AVE: FROM MD 355(WISCONSIN AVE)TO MD 410(E/W HWY)		0 CS		11/13/72	11/13/72	/ / ✓
7	6	0.22 RAILROAD AVE: FROM MD 32 TO NORTHEAST CORPORATE LIMITS	WESTMINSTER	155 MS	CITY OF WESTMINSTER	01/08/73	02/15/73	/ / ✓
6	1	0.50 PRATT ST: FROM END OF ST MAINT NEAR LEE ST GARRET COUNTY LN LUKE		94 MS	CHIEF ENGINEER	02/28/73	03/16/73	/ / ✓
3	16	0.06 KILMER ST: FROM OLD LANDOVER ROAD TO MD 202		0 SC	DISTRICT ENGINEER	05/18/73	01/22/74	/ / ✓
3	16	0.09 WILKERSON DR: FROM MD 414 TO PARK BLVD		0 SC	DISTRICT ENGINEER	05/18/73	01/22/74	/ / ✓
3	16	0.11 ACTION RD: FROM HENDERSON ROAD TO KEPPLER ROAD		0 SC	DISTRICT ENGINEER	05/18/73	01/22/74	/ / ✓
4	3	0.27 KELSO DR: FROM GOLDEN RING ROAD TO ROAD END SW/O MD 695		0 SC	DISTRICT ENGINEER	06/01/73	06/01/73	/ / ✓
3	15	2.80 NEWHAMPSHIRE AVE: FROM BRIGHTON DAM ROAD TO MD 97		0 CS	DISTRICT ENGINEER	10/09/73	10/09/73	/ / ✓
3	15	3.06 RIVER RD: FR CO 780 @ END OF SHA MAINT ON MD 190 TO MD 112		0 CS	DISTRICT ENGINEER	10/09/73	10/09/73	/ / ✓
3	15	6.30 CLOPPERS RD: FROM MD 124 TO JCT OF MD 121 AT BOYDS		0 CS	DISTRICT ENGINEER	10/09/73	10/09/73	/ / ✓
4	12	0.24 SMITH RD: FR STA 15+75.05 TO STA 2+94.32 (CONTR#H 335-3-420)		0 SC	DISTRICT ENGINEER	02/20/74	03/20/74	/ / ✓
4	3	0.03 CONNECTING RD: FROM BLETZER ROAD TO RAYMOND AVENUE		0 SC	DISTRICT ENGINEER	07/22/74	07/22/74	/ / ✓
4	3	0.41 BEACHWOOD RD: FROM EXISTING RD SW TO OLD NORTH POINT ROAD		0 SC	DISTRICT ENGINEER	07/22/74	07/22/74	/ / ✓
4	3	0.01 ORIOLE AVE: FROM CUL-DE-SAC AT S END OF ORIOLE AVE TO MD 150		0 SC	DISTRICT ENGINEER	07/22/74	07/22/74	/ / ✓
4	3	0.59 DIAMOND PT RD:FROM MD 150(EASTERN BLVD)TO ENTR OF TRAILER PK		0 SC	DISTRICT ENGINEER	07/22/74	07/22/74	/ / ✓
4	3	0.62 COVE RD: FROM GLENHURST RD TO OLD NORTH POINT ROAD		0 SC	DISTRICT ENGINEER	07/22/74	07/22/74	/ / ✓
4	3	0.10 EDGEWATER PLACE: FROM RELOCATED COVE RD NW TO END SHA CONSTR		0 SC	DISTRICT ENGINEER	07/22/74	07/22/74	/ / ✓
4	3	0.31 TRAPPE RD: FROM ACCESS ROAD SOUTHWEST TO NORTH POINT BLVD		0 SC	DISTRICT ENGINEER	07/22/74	07/22/74	/ / ✓
4	3	0.18 NORRIS LA: FROM STA 96+90.00 TRAPPE RD TO EXISTING NORRIS LN		0 SC	DISTRICT ENGINEER	07/22/74	07/22/74	/ / ✓
4	3	0.17 FISCHER RD: FR STA 3+40.84 ON BEACHWOOD RD TO EXIST FISCHER		0 SC	DISTRICT ENGINEER	07/22/74	07/22/74	/ / ✓
3	15	0.47 QUINCE ORCHARD RD: FROM MD 117 & MD 124 TO I-270		0 CS	DISTRICT ENGINEER	10/28/74	10/28/74	/ / ✓
5	2	0.65 DOVER RD: MD 2 TO 0.17 MI EAST OF ARUNDEL EXPRESSWAY		0 SC	STATE ROADS COMMISSION	11/01/74	11/01/74	/ / ✓
1	22	0.92 OUTTEN RD: FROM PARKER ROAD TO KELLY ROAD		0 SC	DISTRICT ENGINEER	06/16/75	06/16/75	/ / ✓
7	10	0.27 RIDGEVILLE BLVD: FROM MD 808A TO MD 808C (RIDGE AVE)	MOUNT AIRY	103 MS	DISTRICT ENGINEER	04/05/76	04/20/76	/ / ✓

Duplicate



THE ABOVE IS AN CONSTRUCTION AGREEMENT

4	3	0.08 POTOMAC AVE: FROM LOW @ STA 9+57.91 5 TO LOW @ STA 13+82.95		0 SC		07/07/70 07/07/70	/ / ✓
4	3	0.38 DIAMOND PT RD: FROM ORIOLE AVE EAST TO MD 150		0 SC	BUREAU OF SPECIAL SERVICES	07/08/70 07/08/70	/ / ✓
6	1	0.00 FREDERICK STREET OVERPASS	CUMBERLAND	41 SM	CUMBERLAND CITY COUNCIL	12/16/70 12/16/70	/ / ✓
6	21	0.24 MT LENA RD: FR LOW @ STA 9+91.75 SW ACRO55 1-70 TO STA 2+50		0 SC	DISTRICT ENGINEER	02/17/71 02/17/71	/ / ✓
6	21	0.34 BOWER AVE: FROM I-70 (STA 0+00) S TO L O W AT STA 7+00		0 SC	DISTRICT ENGINEER	02/17/71 02/17/71	/ / ✓
6	21	1.49 MIDDLESBURG PK: FROM A PNT 5/0 SHOWALTER RD TO THE PA LINE		0 C5	DISTRICT ENGINEER	02/17/71 02/17/71	/ / ✓
6	21	0.46 BLACKROCK/RIDENOUR CONN:W170 STA 59+48.25 L O W RIDNOUR E170		0 SC	DISTRICT ENGINEER	02/17/71 02/17/71	/ / ✓
6	21	0.31 BLKRK/STOTMEYER:FR:STA8+20.55-7+05.44 & STA12+65.11-27+14.38		0 SC	DISTRICT ENGINEER	02/17/71 02/17/71	/ / ✓
6	21	0.17 DUNKARD CH RD: FROM I-70 SOUTH TO L O W AT STATION 2+84		0 SC	DISTRICT ENGINEER	02/17/71 02/17/71	/ / ✓
6	21	0.30 BEAVER CRK RD: FR LOW @STA 6+50 SE OVER 1-70 TO LOW @STA9+50		0 SC	DISTRICT ENGINEER	02/17/71 02/17/71	/ / ✓
5	2	1.10 TICK NECK RD: SOUTH FROM OLD MOUNT RD TO MAGOTHY PEACH RD		0 SC	DISTRICT ENGINEER	03/17/71 03/17/71	/ / ✓
1	23	0.07 N NINTH ST: BETWEEN MD 378 AND MD 528	OCEAN CITY	115 M5	DISTRICT ENGINEER	05/05/71 05/05/71	/ / ✓
4	3	0.06 SERVICE RD B: FROM SER RD A W TO LOW AT STA 3+18		0 C5		09/21/71 11/05/71	/ / ✓
3	16	0.22 SER RD: FROM STA 10+38TO STA 11+01.17 BK STA 99+01.32		0 SC	DISTRICT ENGINEER	05/10/72 05/10/72	/ / ✓
3	16	0.29 OLD GUNPOWDER RD: FROM STATION 8+50 TO STATION 24+100		0 SC	DISTRICT ENGINEER	05/10/72 05/10/72	/ / ✓
3	16	0.21 REL SELLMAN RD: FROM STATION 0+22 EAST TO STATION 11+40.36		0 SC	DISTRICT ENGINEER	05/10/72 05/10/72	/ / ✓
3	16	0.33 SER RD: FROM STATION 0+00 TO STATION 17+40.20		0 SC	DISTRICT ENGINEER	05/10/72 05/10/72	/ / ✓
3	16	0.04 EX FAIRLAND RD: FROM STATION 8+76 TO STATION 11+07.92		0 SC	DISTRICT ENGINEER	05/10/72 05/10/72	/ / ✓
3	16	0.15 SANDY SPRING RD: FROM L O W @ STA 24+50 W TO STA 22+95.22		0 SC	DISTRICT ENGINEER	05/10/72 05/10/72	/ / ✓
3	16	0.51 REL FAIRLAND RD: FROM STA 0+10 WEST TO L O W AT STA 27+25		0 SC	DISTRICT ENGINEER	05/10/72 05/10/72	/ / ✓
3	16	0.70 REL CONTEE:STA 98+43S STA 102+33 & FR STA 103+885 109+55.41		0 SC	DISTRICT ENGINEER	05/10/72 05/10/72	/ / ✓
3	16	0.04 SER RD: FROM OLD POWDER MILL ROAD TO BELTSVILLE ROAD		0 SC	DISTRICT ENGINEER	05/10/72 05/10/72	/ / ✓
3	16	0.07 SWEITZER RD: FR L O W @ STA 6+50 N REL MD 198 @ STA 10+00		0 SC	DISTRICT ENGINEER	05/10/72 05/10/72	/ / ✓
3	16	0.03 HAINES RD: FROM STA 5+07 NORTH TO L O W AT STA 6+50		0 SC	DISTRICT ENGINEER	05/10/72 05/10/72	/ / ✓
3	16	0.02 KENNY ST: FROM STA 30+09 TO LOW AT STA 31+20 (799-12-372)		0 SC	DISTRICT ENGINEER	05/10/72 05/10/72	/ / ✓
3	16	0.02 EXISITING VAN DUSEN RD CONN: FROM STA 0+12 TO STA 1+40		0 SC	DISTRICT ENGINEER	05/10/72 05/10/72	/ / ✓
3	16	0.10 REL SPRING HILL RD:FR L O W STA 51+00 E TO L O W STA 56+50		0 SC	DISTRICT ENGINEER	05/10/72 05/10/72	/ / ✓
3	16	0.18 SER RD: FROM 34TH PLACE TO MONTGOMERY ROAD		0 SC	DISTRICT ENGINEER	05/10/72 05/10/72	/ / ✓
3	16	0.53 REL BELTSVILLE RD: FROM STA 10+52 NORTH TO STA 27+49.52		0 SC	DISTRICT ENGINEER	05/10/72 05/10/72	/ / ✓
3	16	0.03 CHERRY LN CONN: FROM STAT 0+6S STA 2+05.76 (P799-9-372)		0 SC	DISTRICT ENGINEER	05/10/72 05/10/72	/ / ✓
3	16	0.05 ASHFIELD RD: FROM STATION 0+19 TO STATION 2+50 (P799-12-372)		0 SC	DISTRICT ENGINEER	05/10/72 05/10/72	/ / ✓
3	16	0.15 BROOKLYN BRDG RD: FROM STA 45+07.50 TO L O W @ STA 53+00		0 SC	OISTRRICT ENGINEER	05/10/72 05/10/72	/ / ✓
3	16	0.28 CHERRY HILL RD: FROM STATION 83+12.09 TO STATION 98+12		0 SC	OISTRRICT ENGINEER	05/10/72 05/10/72	/ / ✓

Duplicate

